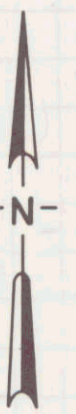


R. 105 W. R. 104 W. R. 103 W. R. 102 W. R. 101 W. R. 100 W. R. 99 W. R. 98 W. R. 97 W. R. 96 W. R. 95 W. R. 94 W. R. 93 W. R. 92 W.

U.S. DEPARTMENT OF THE INTERIOR
Bureau of Land Management

1986
RESOURCE MANAGEMENT PLAN
MAP OF
ALTERNATIVE B
Map 3 — Dickinson Area
Dickinson District
North Dakota

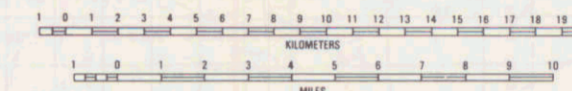


LEGEND

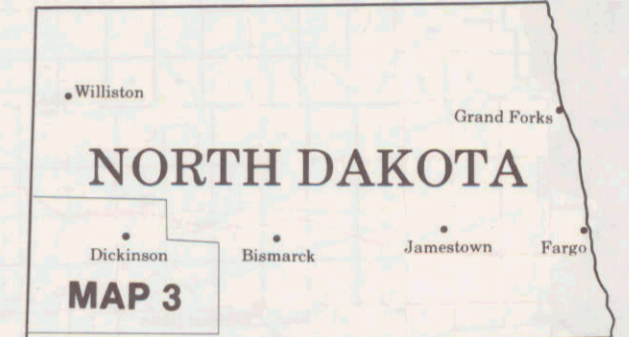
ALTERNATIVE B — APPLICATION OF THE COAL SCREENS

- Coal Study Area (CSA) Boundary
- Unsuitability Criteria (Coal Excluded from Further Consideration for Leasing or Exchange)
- Multiple-use Tradeoffs (Coal Excluded from Further Consideration for Leasing or Exchange)
- Multiple-use Tradeoffs — Wildlife Threshold (Coal Acceptable for Further Consideration Until Threshold is Reached)
- Significant Surface Owner Opposition (Coal Excluded from Further Consideration for Leasing or Exchange)
- Federal Coal
- Existing Federal Coal Leases

SCALE



Unsuitability criterion 3 has not been portrayed. Acreages excluded under this criterion are presented in Appendix C of the draft North Dakota RMP/EIS.



T. 144 N.
T. 143 N.
T. 142 N.
T. 141 N.
T. 140 N.
T. 139 N.
T. 138 N.
T. 137 N.
T. 136 N.
T. 135 N.
T. 134 N.
T. 133 N.
T. 132 N.
T. 131 N.
T. 130 N.

T. 139 N.
T. 138 N.
T. 137 N.
T. 136 N.
T. 135 N.
T. 134 N.
T. 133 N.
T. 132 N.
T. 131 N.
T. 130 N.

R. 107 W. R. 106 W. R. 105 W. R. 104 W. R. 103 W. R. 102 W. R. 101 W. R. 100 W. R. 99 W. R. 98 W. R. 97 W. R. 96 W. R. 95 W. R. 94 W. R. 93 W. R. 92 W. R. 91 W. R. 90 W. R. 89 W. R. 88 W.

Golden Valley

Dickinson

New England

Elgin/New Leipzig

Mott

Bowman/Gascoyne

This is a graphic representation only. Due to the scale of the map, parcels of less than 40 acres may not be shown. For detailed information, contact the Bureau of Land Management District Office in Dickinson, North Dakota.