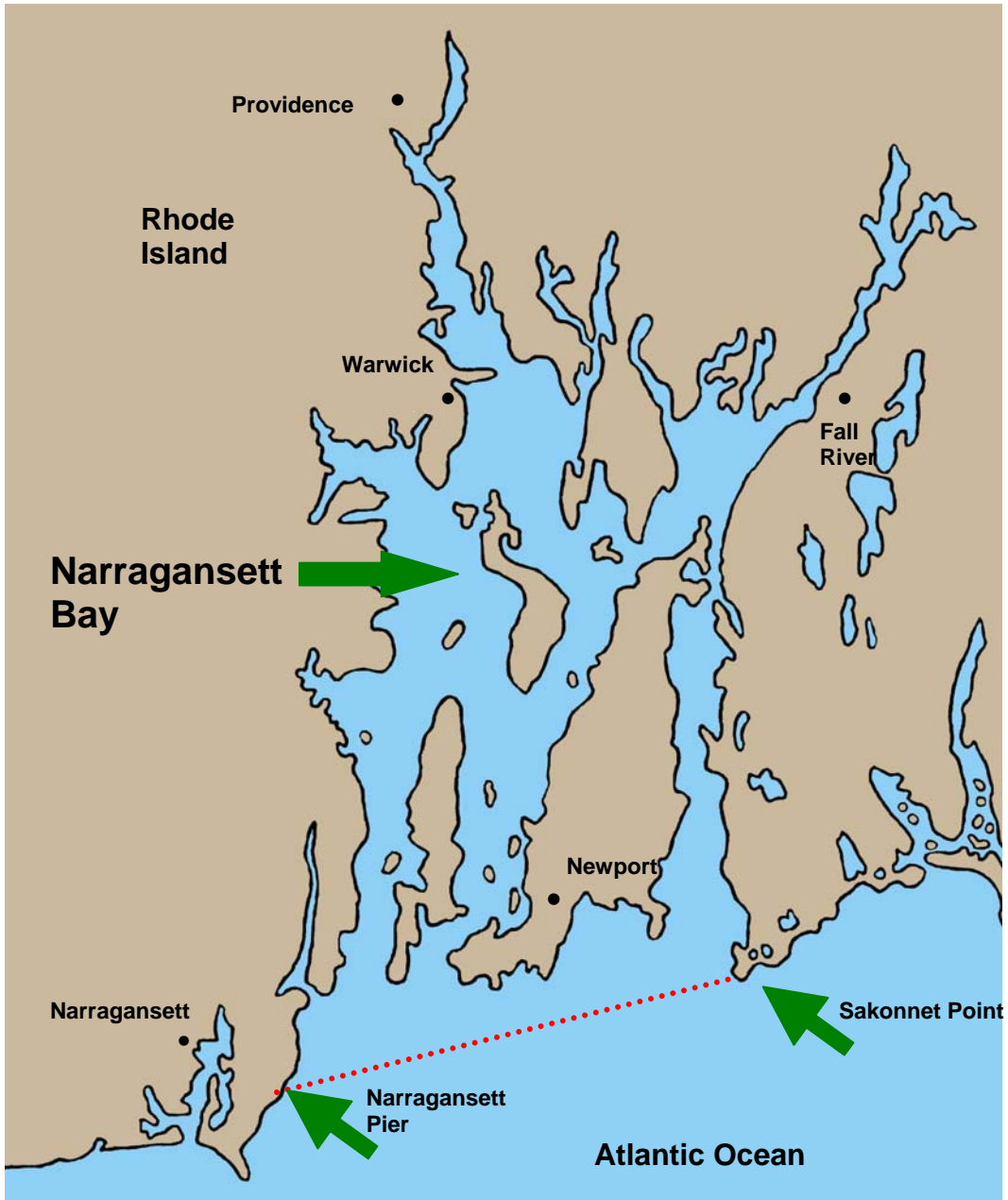


**APPENDIX O**  
**ESTUARY MAPS**

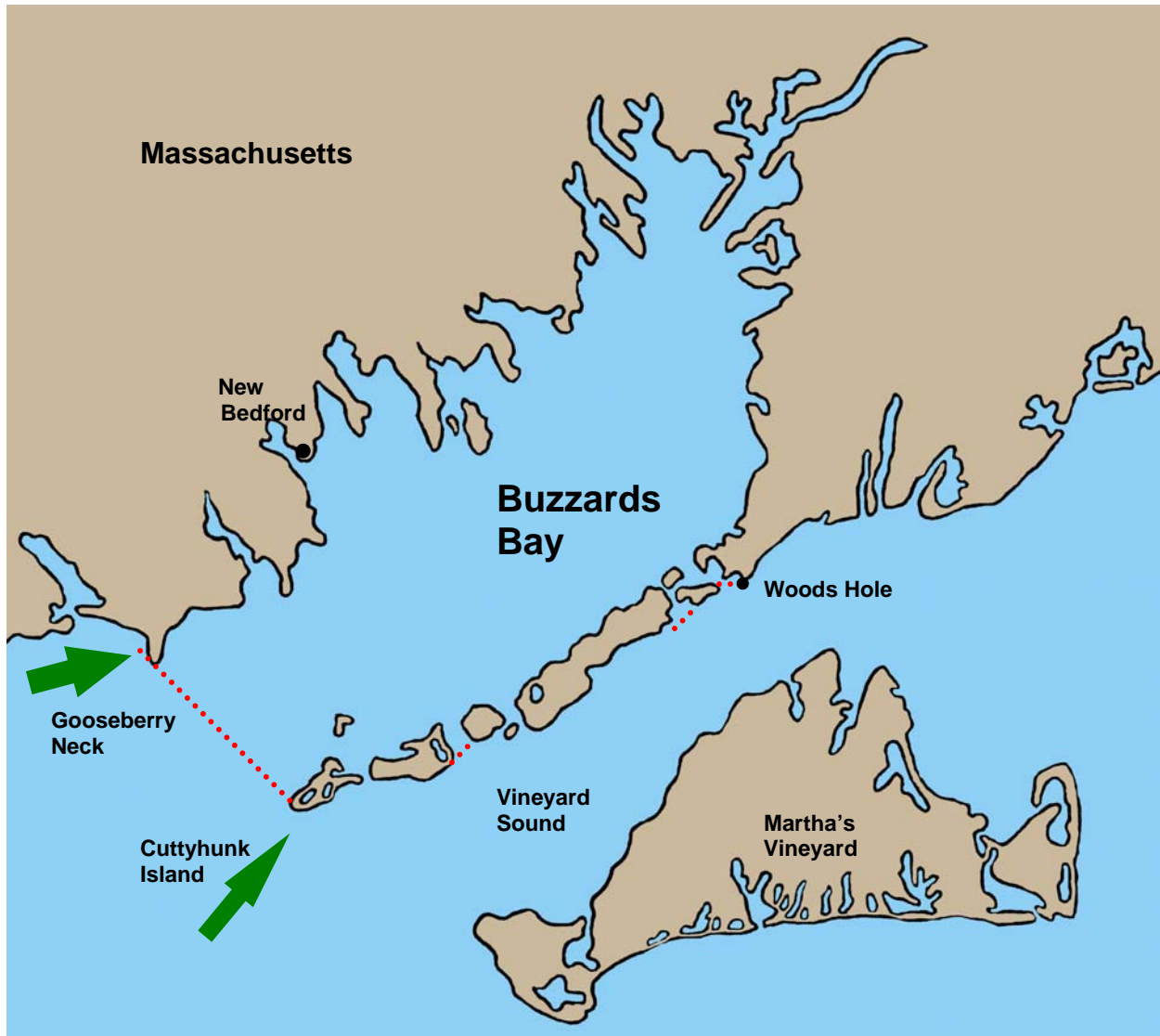
# Narragansett Estuary

A



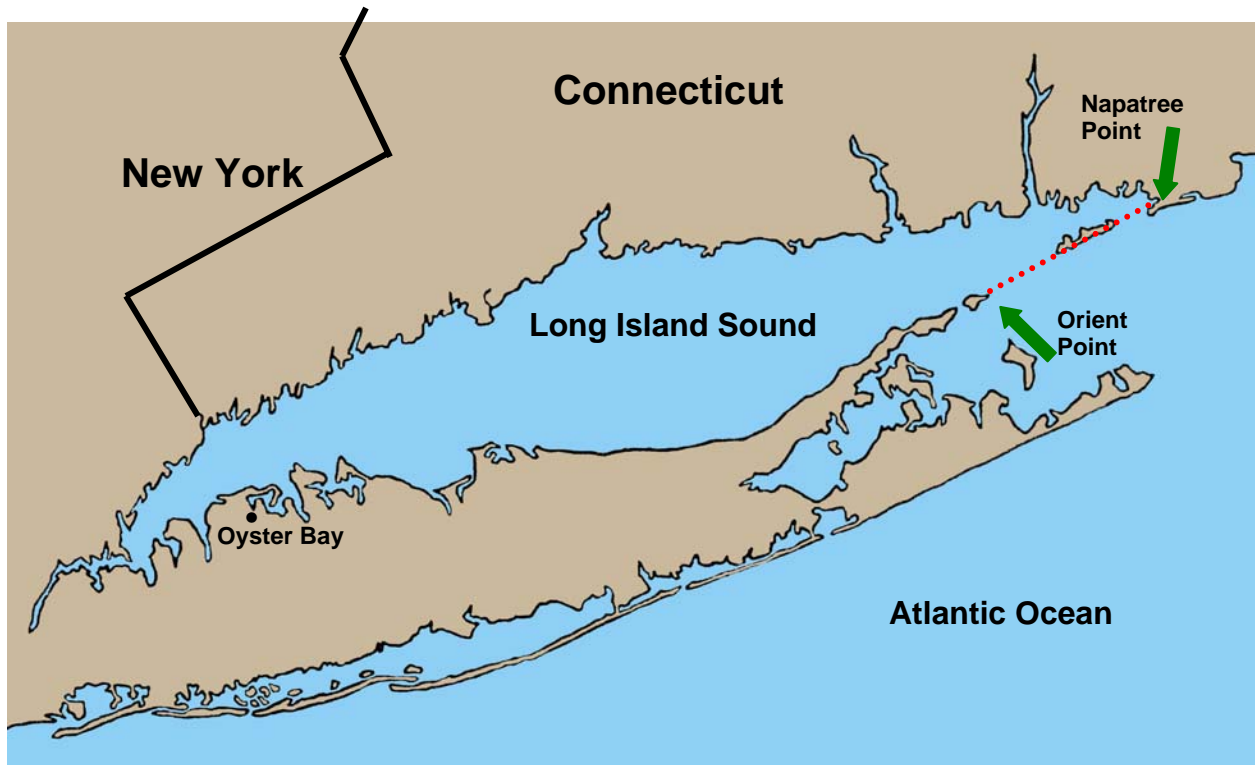
# Buzzards Bay Estuary

B



# Long Island Estuary

C



# Hudson / Raritan Estuary

D



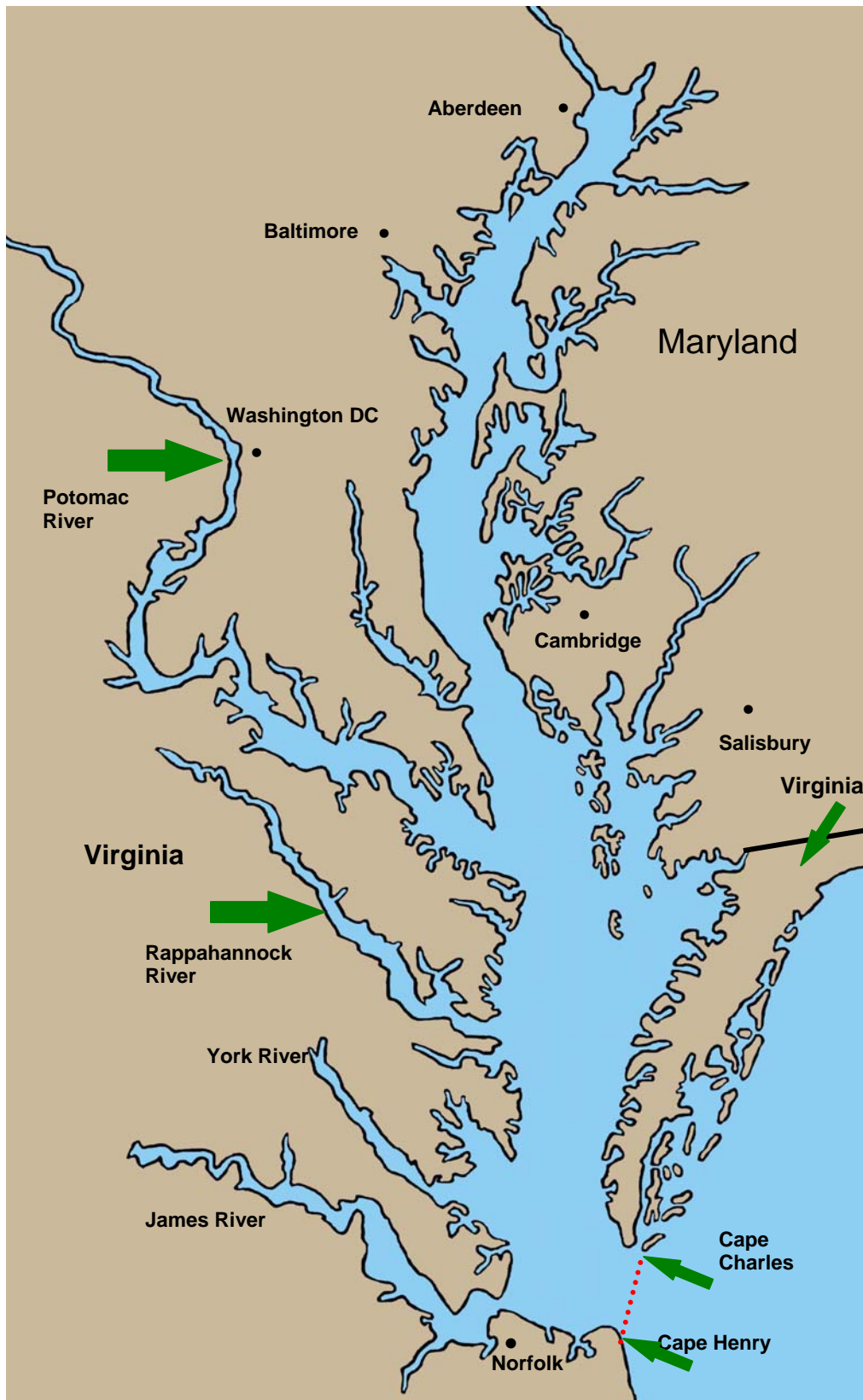
# Delaware Estuary

E



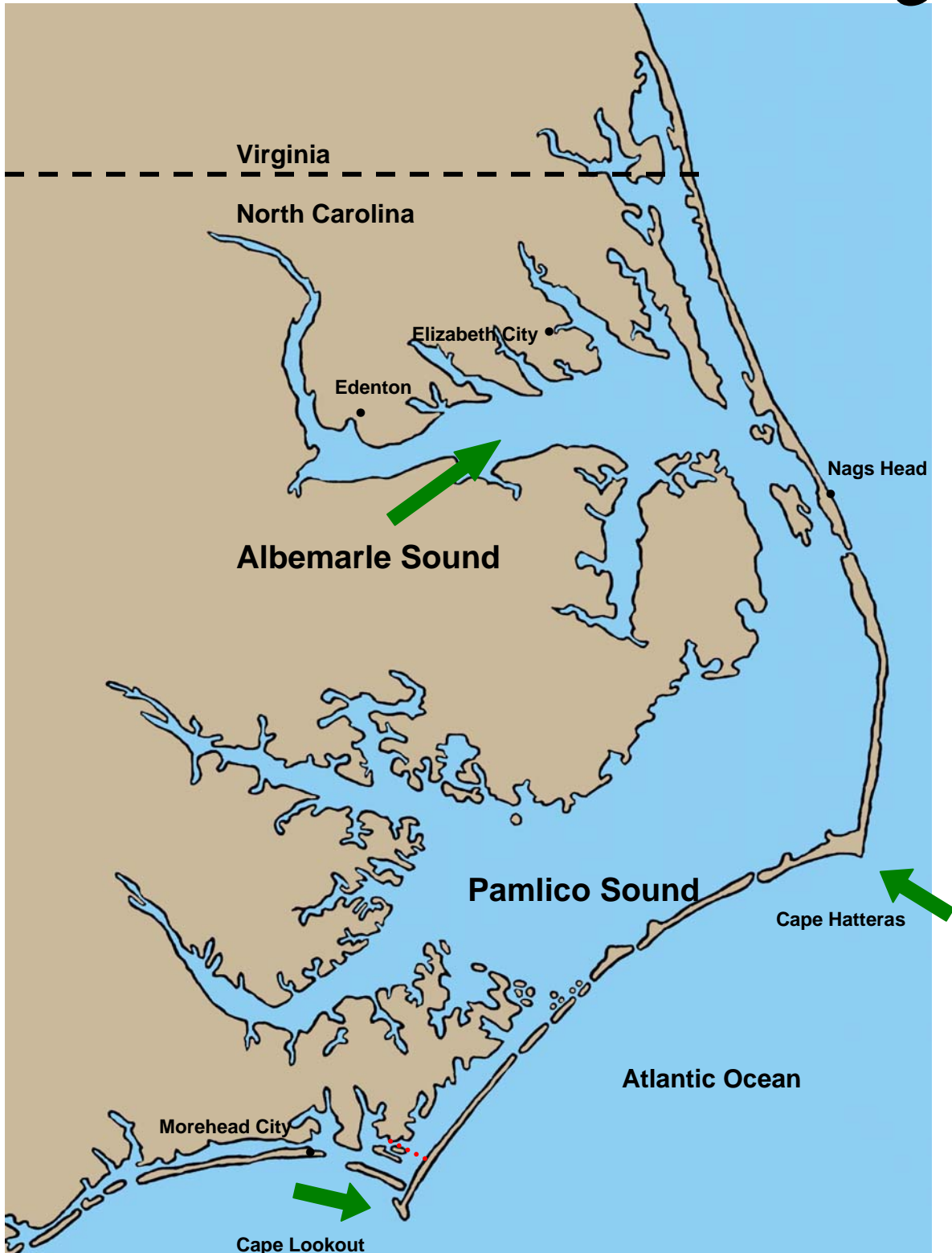
# Chesapeake Estuary

F



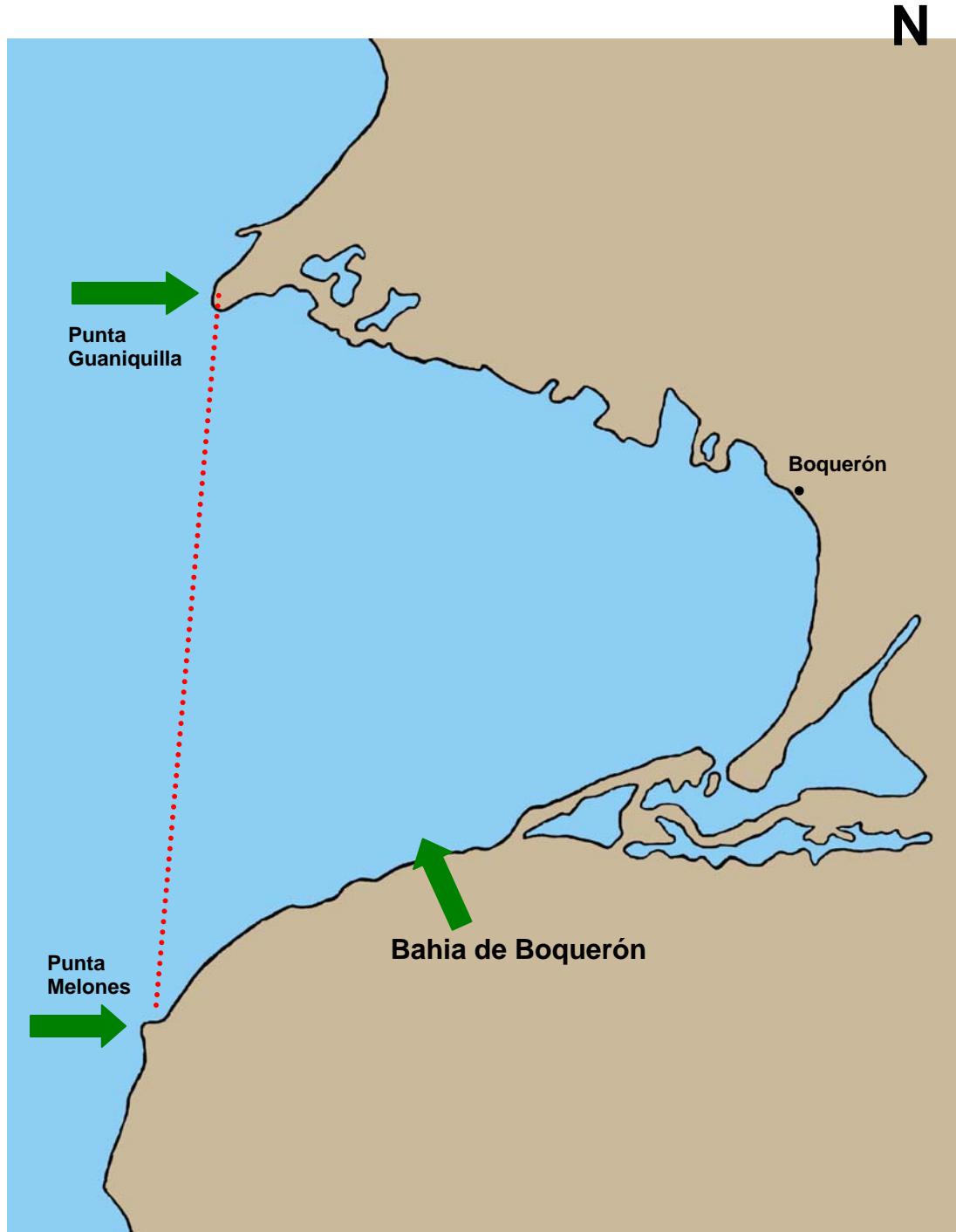
# Albemarle / Pamlico Estuary

**G**





# Boquerón Estuary



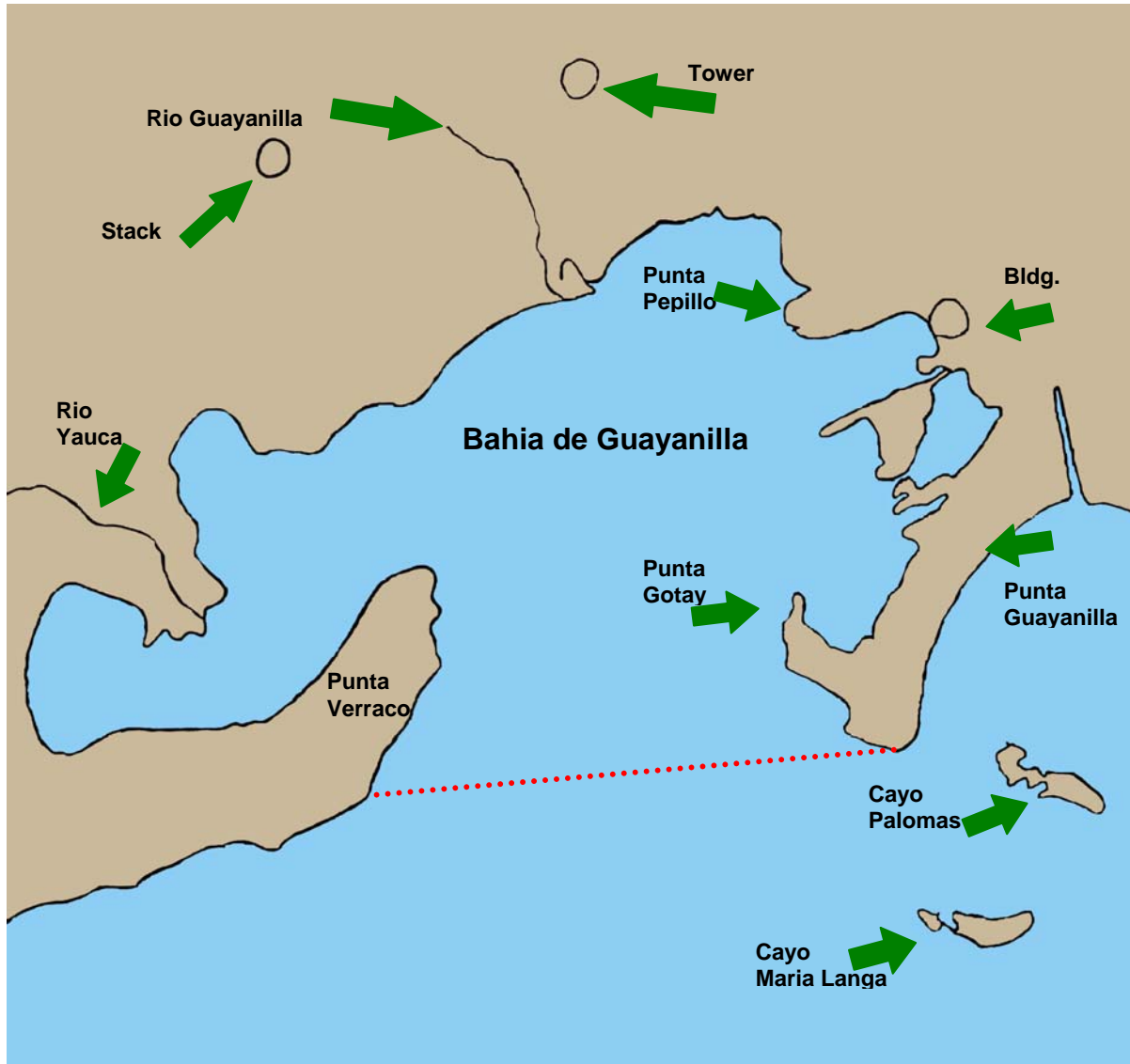
# Guánica Estuary

O



# Guayanilla Estuary

P



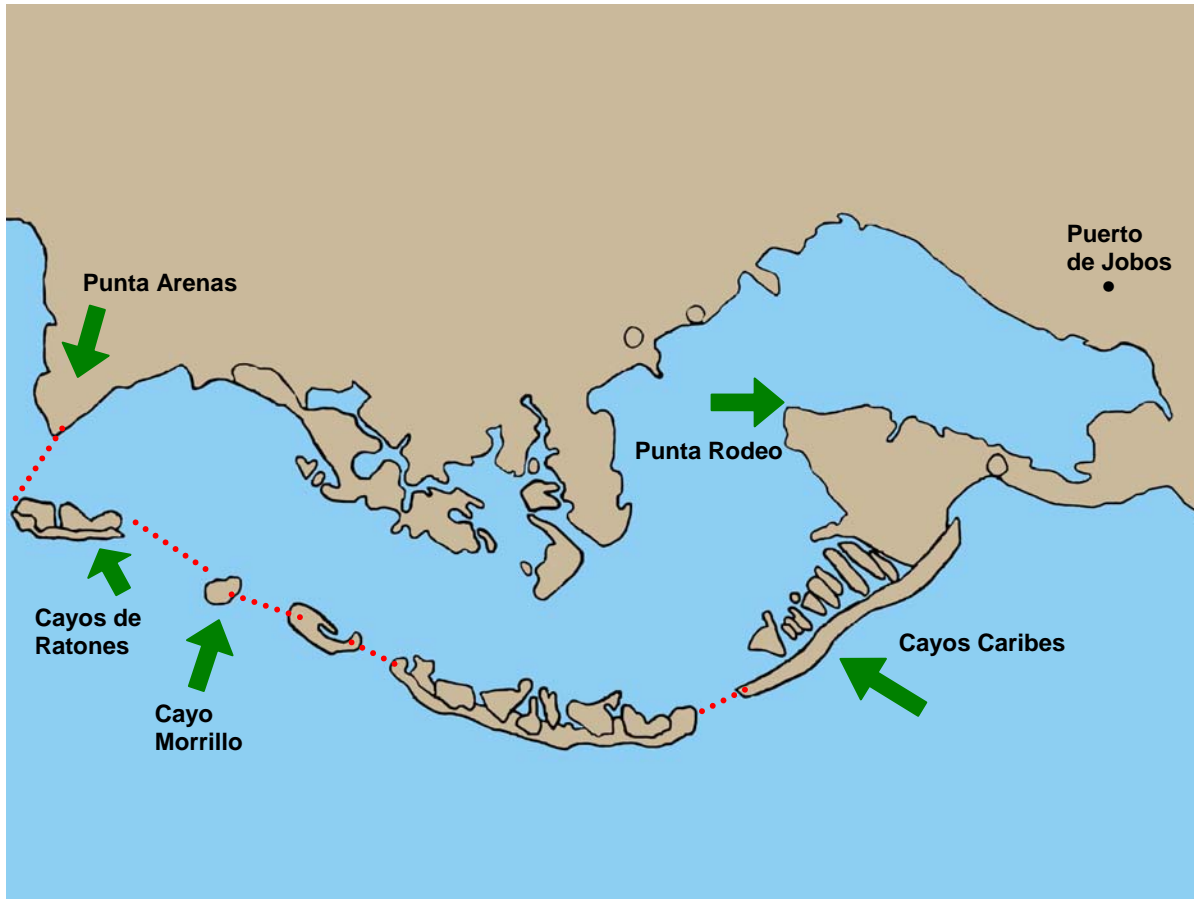
# Humacao Estuary

Q



# Jobos Estuary

R



# San Juan Estuary

S



# Tortuguero Estuary

T

