







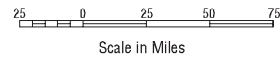


CALIFORNIA

Tribal & Federal Lands

- | | | | |
|--|--------------|---|-----|
|  | BIA (Tribal) |  | FS |
|  | BLM |  | FWS |
|  | BOR |  | NPS |
|  | Private Land |  | DOD |



Map Production: January 1999.
 Federal Lands: U.S. Geological Survey, 1998.
 Indian Lands: U.S. EPA R9 GIS Center, 1998.