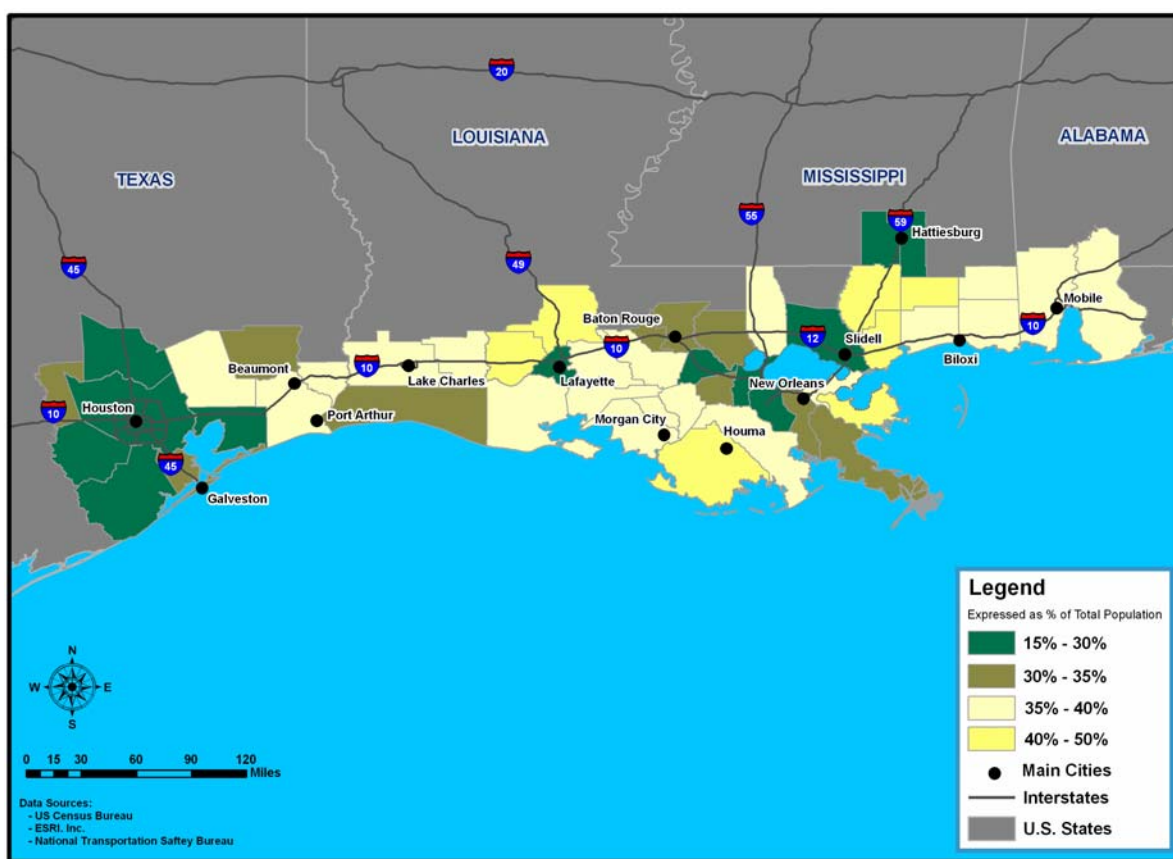


# Appendix B: Additional Data on Social and Economic Setting

Figure B.1 Persons reporting disabilities.



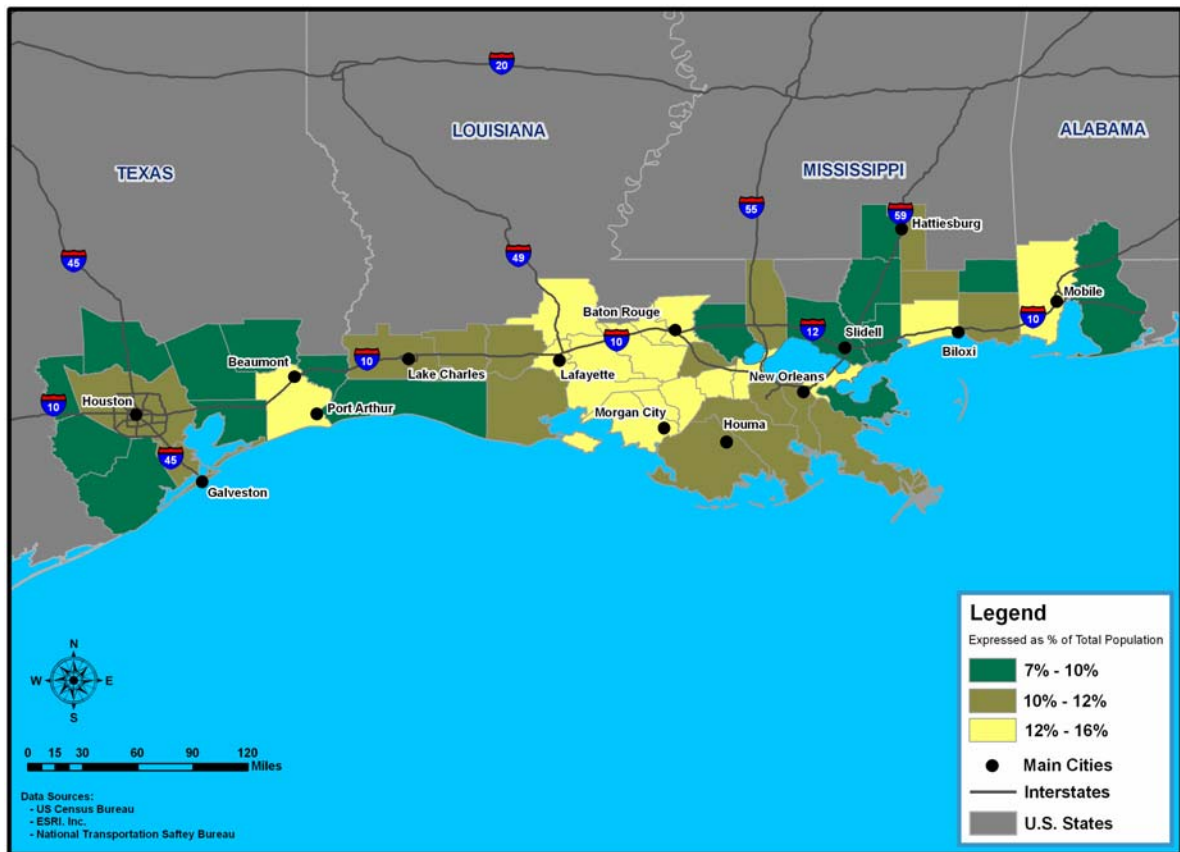
Source: U.S. Census Bureau; ESRI, Inc.; National Transportation Safety Bureau.

**Figure B.2 Children age 14 and under.**



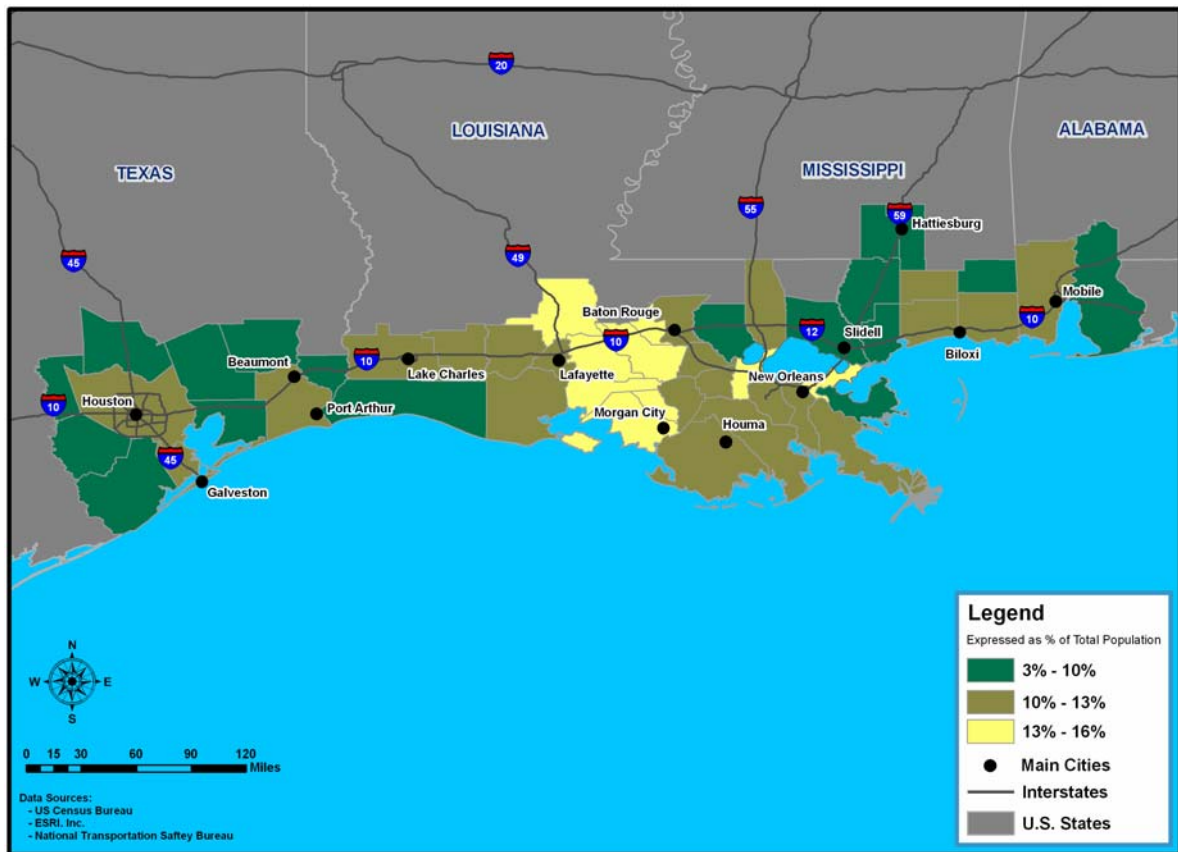
Source: U.S. Census Bureau; ESRI, Inc.; National Transportation Safety Bureau.

**Figure B.3 Single adult households with children.**



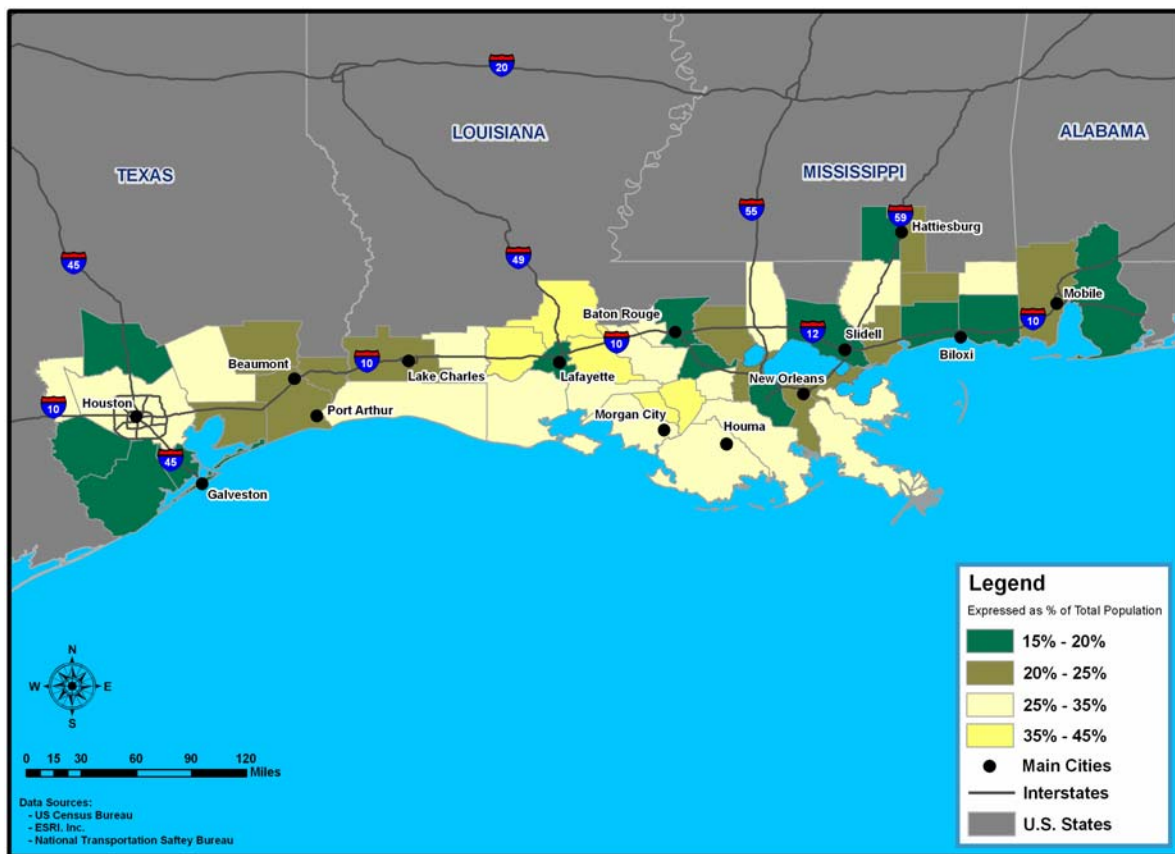
Source: U.S. Census Bureau; ESRI, Inc.; National Transportation Safety Bureau.

**Figure B.4 Linguistically isolated households.**



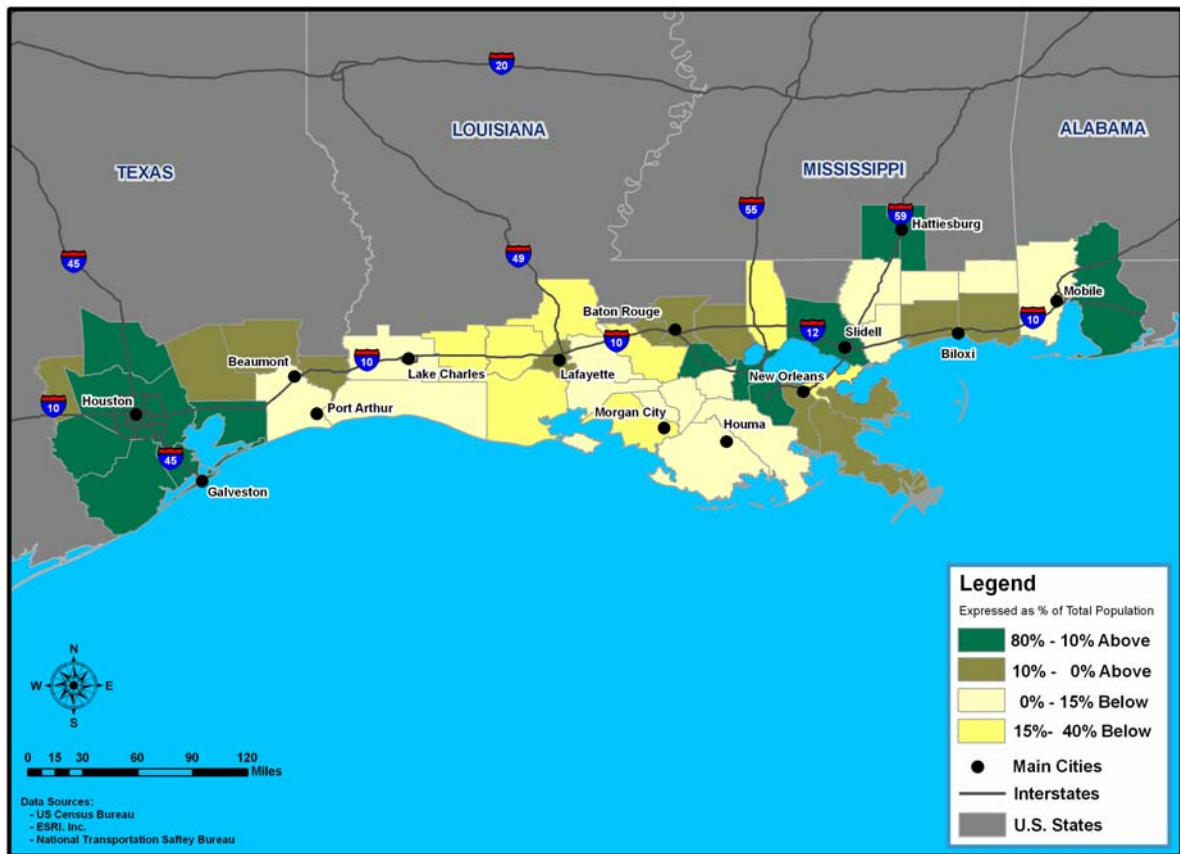
Source: U.S. Census Bureau; ESRI, Inc.; National Transportation Safety Bureau.

**Figure B.5 Percent of population with no high school diploma or equivalent.**



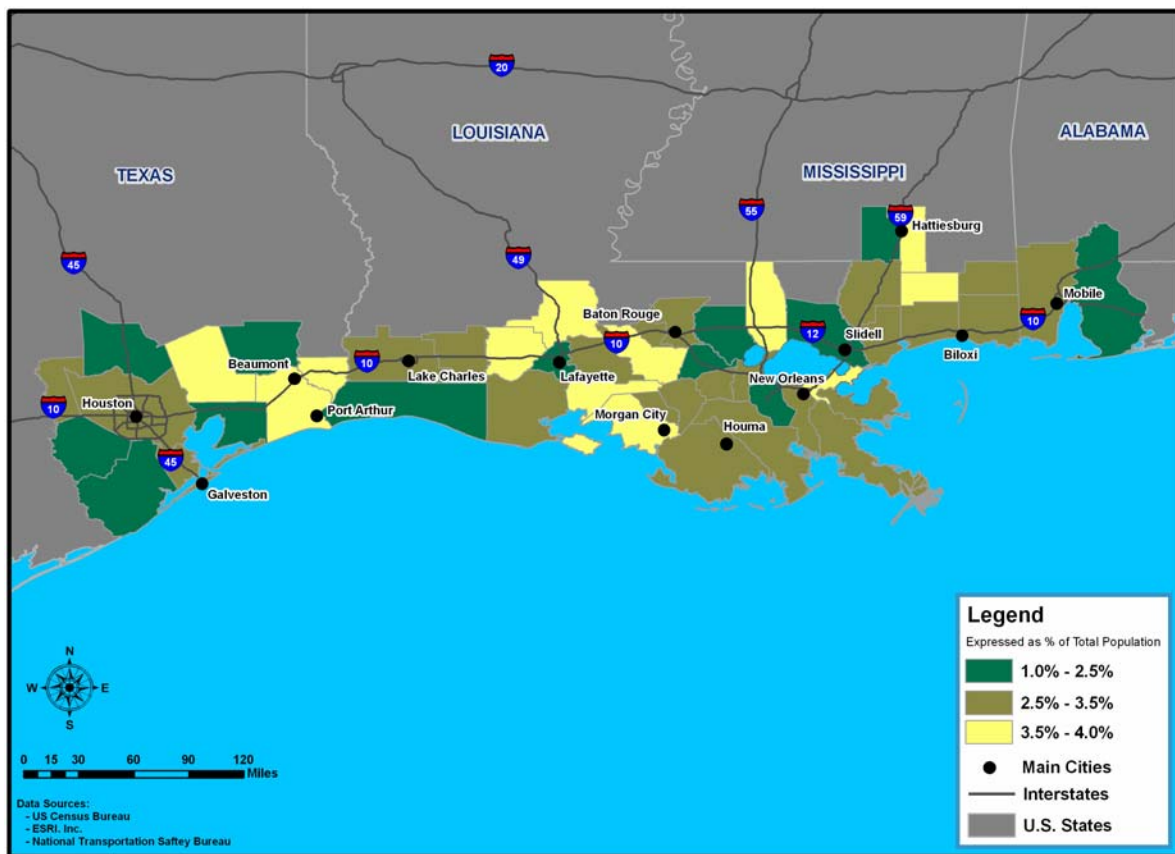
Source: U.S. Census Bureau; ESRI, Inc.; National Transportation Safety Bureau.

**Figure B.6** Percent of population below/above median income of study area.



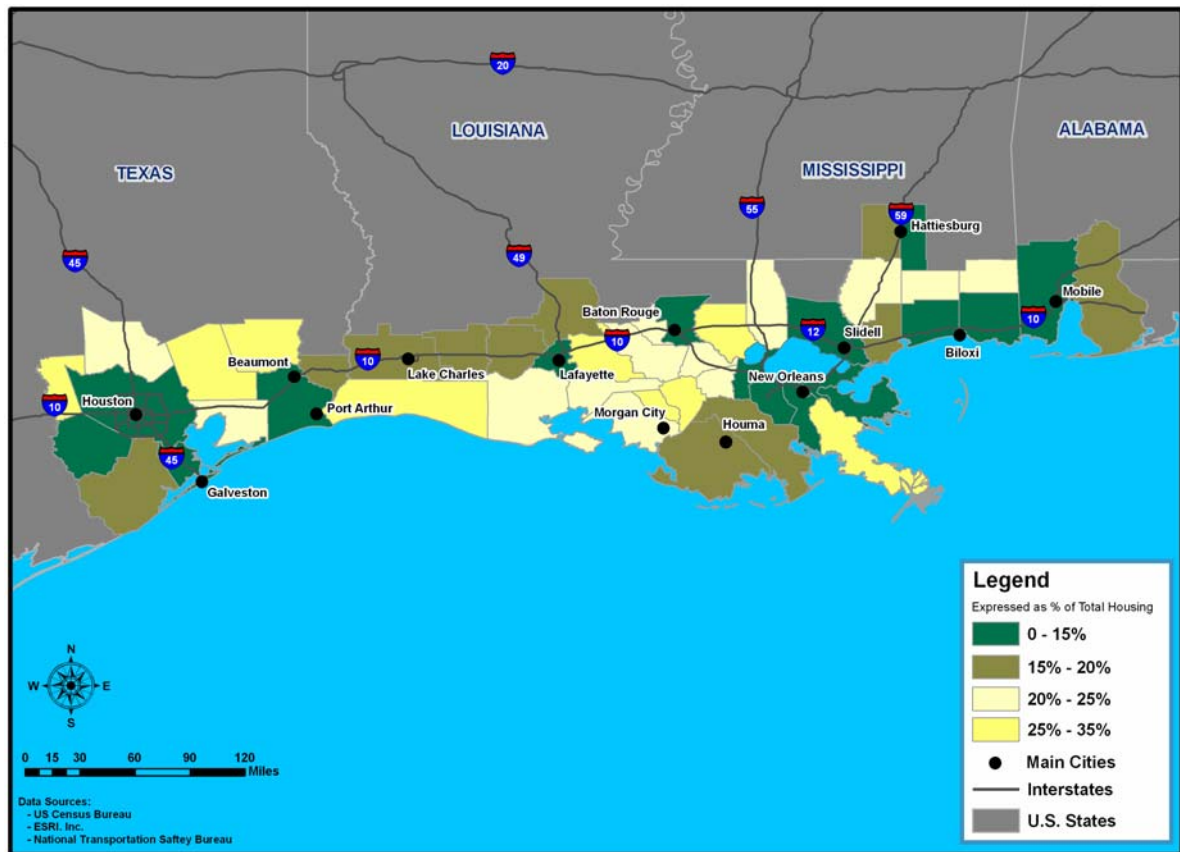
Source: U.S. Census Bureau; ESRI, Inc.; National Transportation Safety Bureau.

**Figure B.7 Percentages of persons receiving public assistance income.**



Source: U.S. Census Bureau; ESRI, Inc.; National Transportation Safety Bureau.

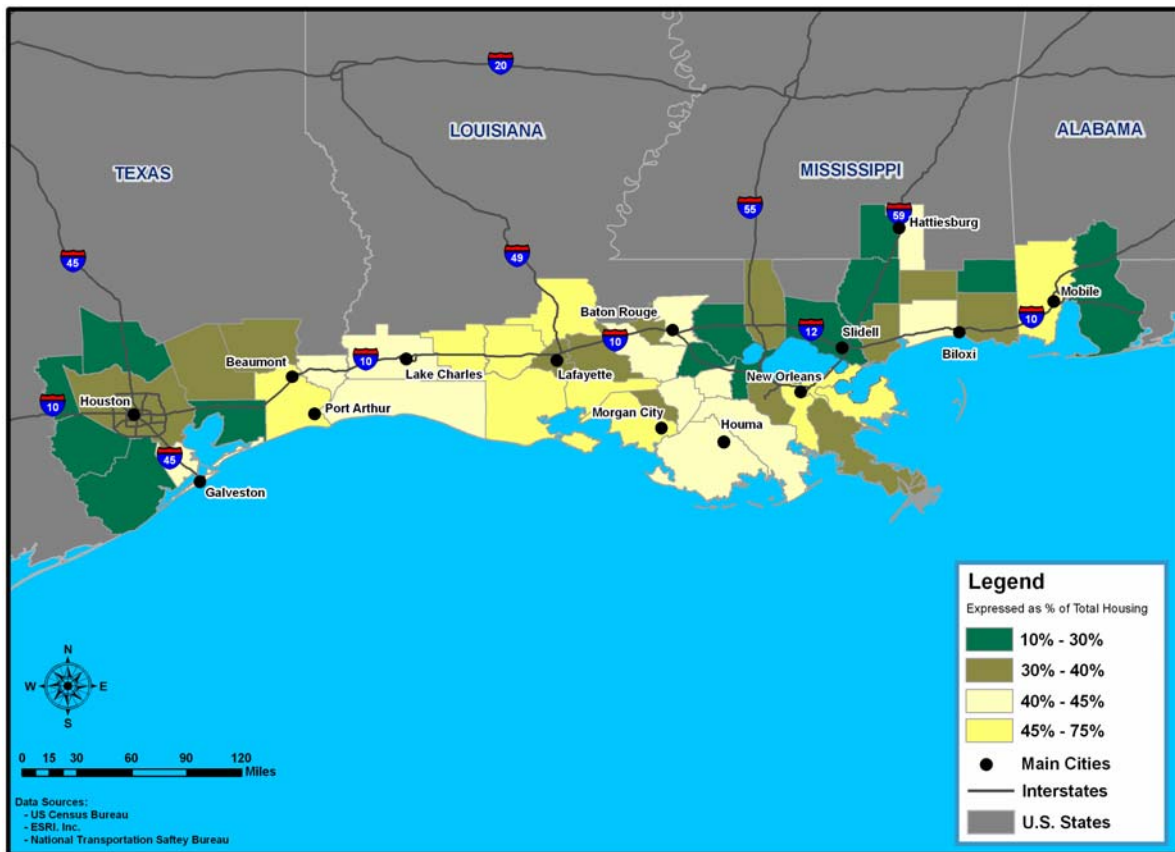
**Figure B.8** Percent of housing units that are mobile homes.



Source: U.S. Census Bureau; ESRI, Inc.; National Transportation Safety Bureau.

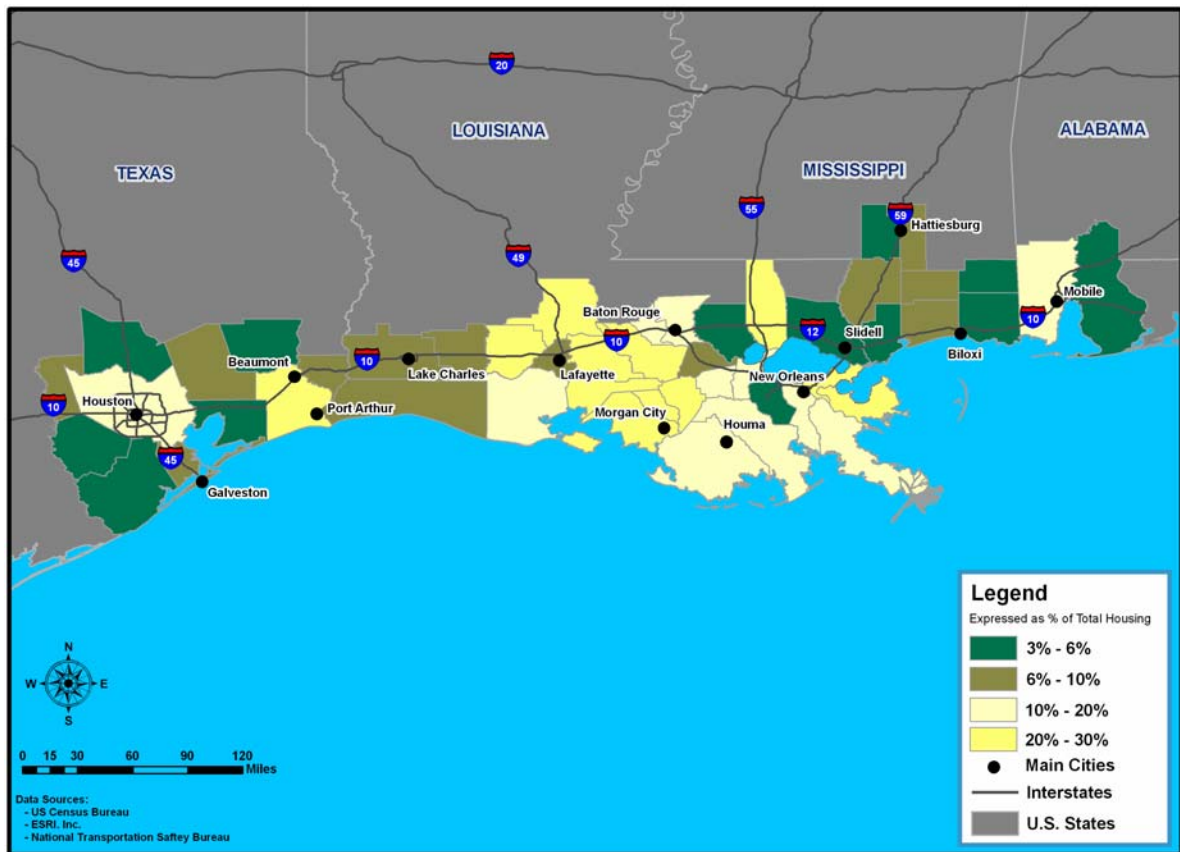


**Figure B.9 Percent of housing built before 1970.**



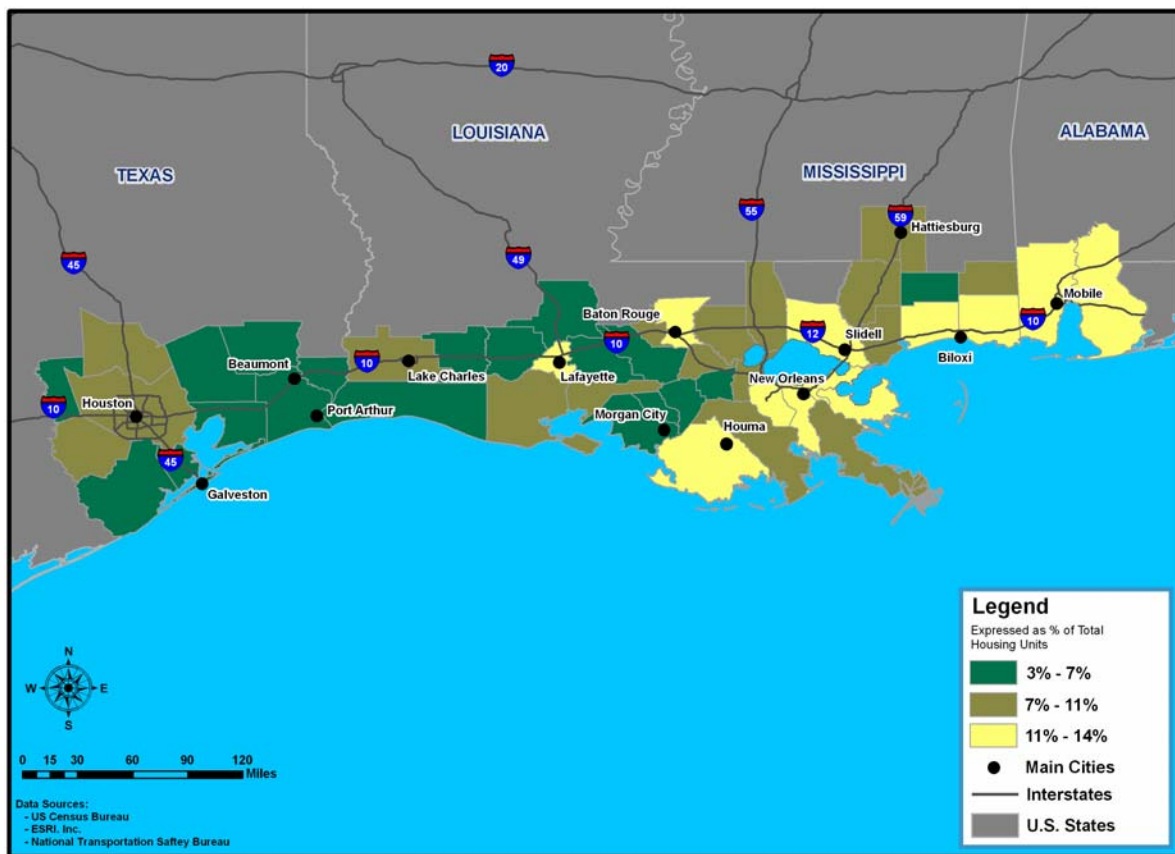
Source: U.S. Census Bureau; ESRI, Inc.; National Transportation Safety Bureau.

**Figure B.10 Percent of housing units reporting no vehicle.**



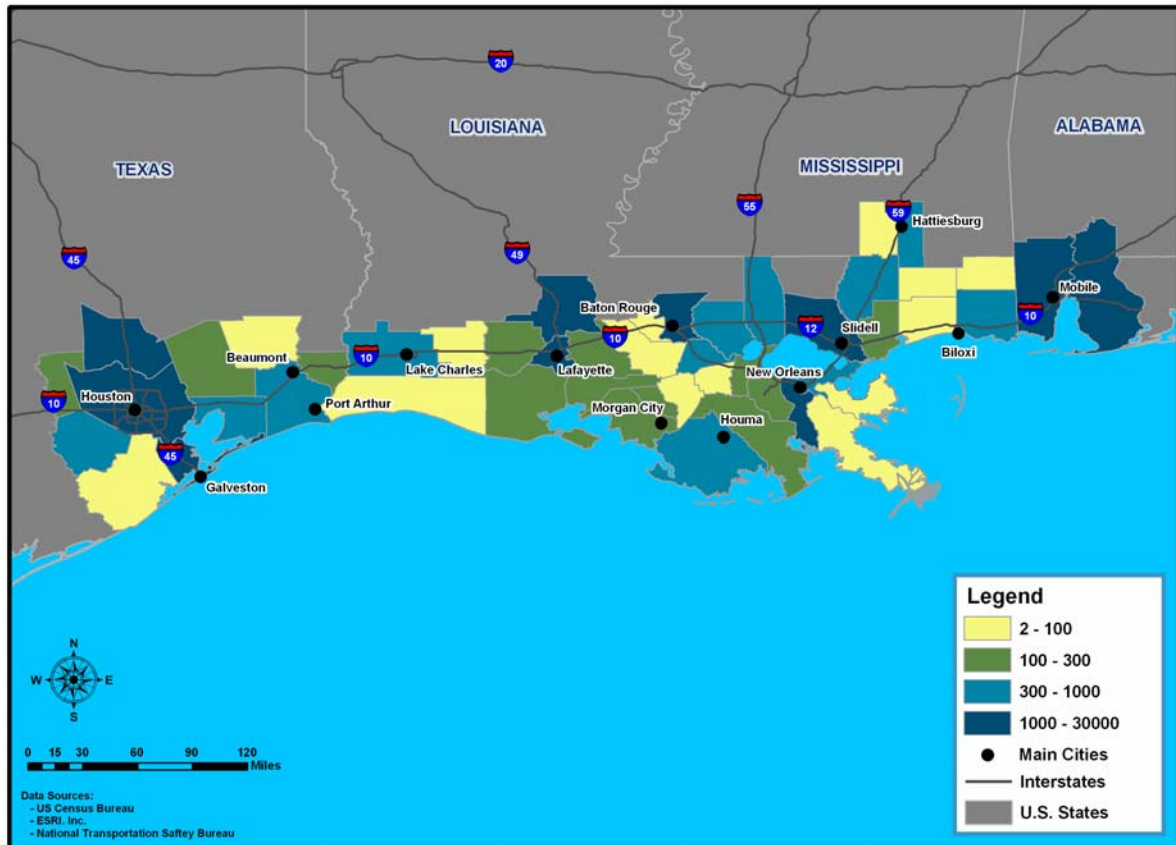
Source: U.S. Census Bureau; ESRI, Inc.; National Transportation Safety Bureau.

**Figure B.11 Percent of housing units with a second mortgage or home equity loan.**



Source: U.S. Census Bureau; ESRI, Inc.; National Transportation Safety Bureau.

**Figure B.12** Number of building permits issued, 2002.



Source: U.S. Census Bureau; ESRI, Inc.; National Transportation Safety Bureau.

**Figure B.13** Percent change in building permits issued, 1997 to 2002.



Source: U.S. Census Bureau; ESRI, Inc.; National Transportation Safety Bureau.

