










# Northern Spotted Owl (*Strix occidentalis*) Final Recovery Plan

Mapped Owl Conservation Area  
(MOCA 1 and MOCA 2)  
and Conservation Support Area (CSA)  
boundaries for  
OREGON

## Map Key

-  MOCA 1
-  MOCA 2
-  CSA
-  Fire-prone Landscape Management Strategy

## Other map symbols

-  NWFP Province boundary
-  State boundary
-  County boundary
-  Highway
-  City / Town



0 10 20 30 40 50  
Miles

