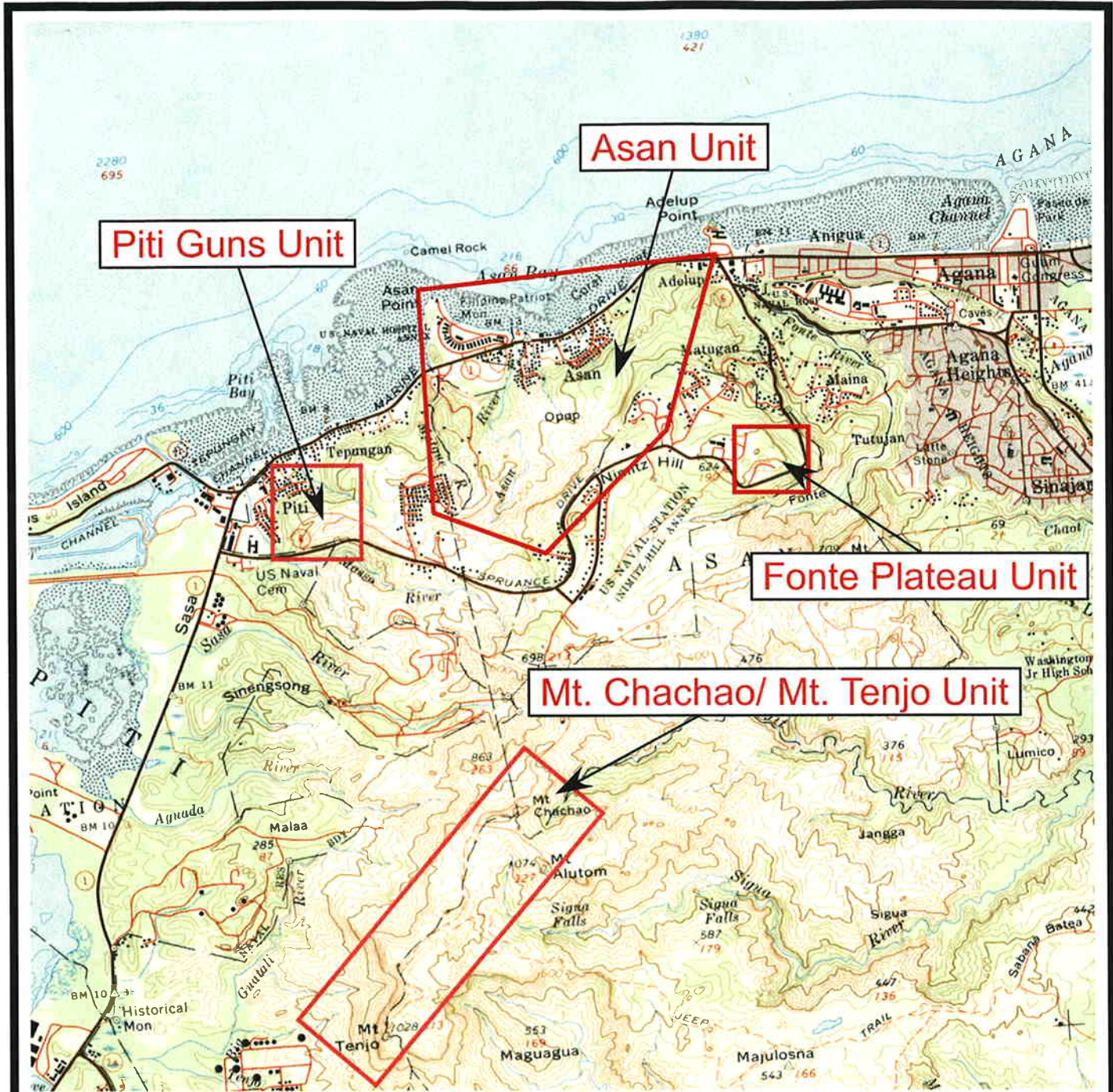



Regional Area Map	Job No: 03065
War in the Pacific National Historical Park	Figure: 01
GSA Contract GS-10F-0132L	



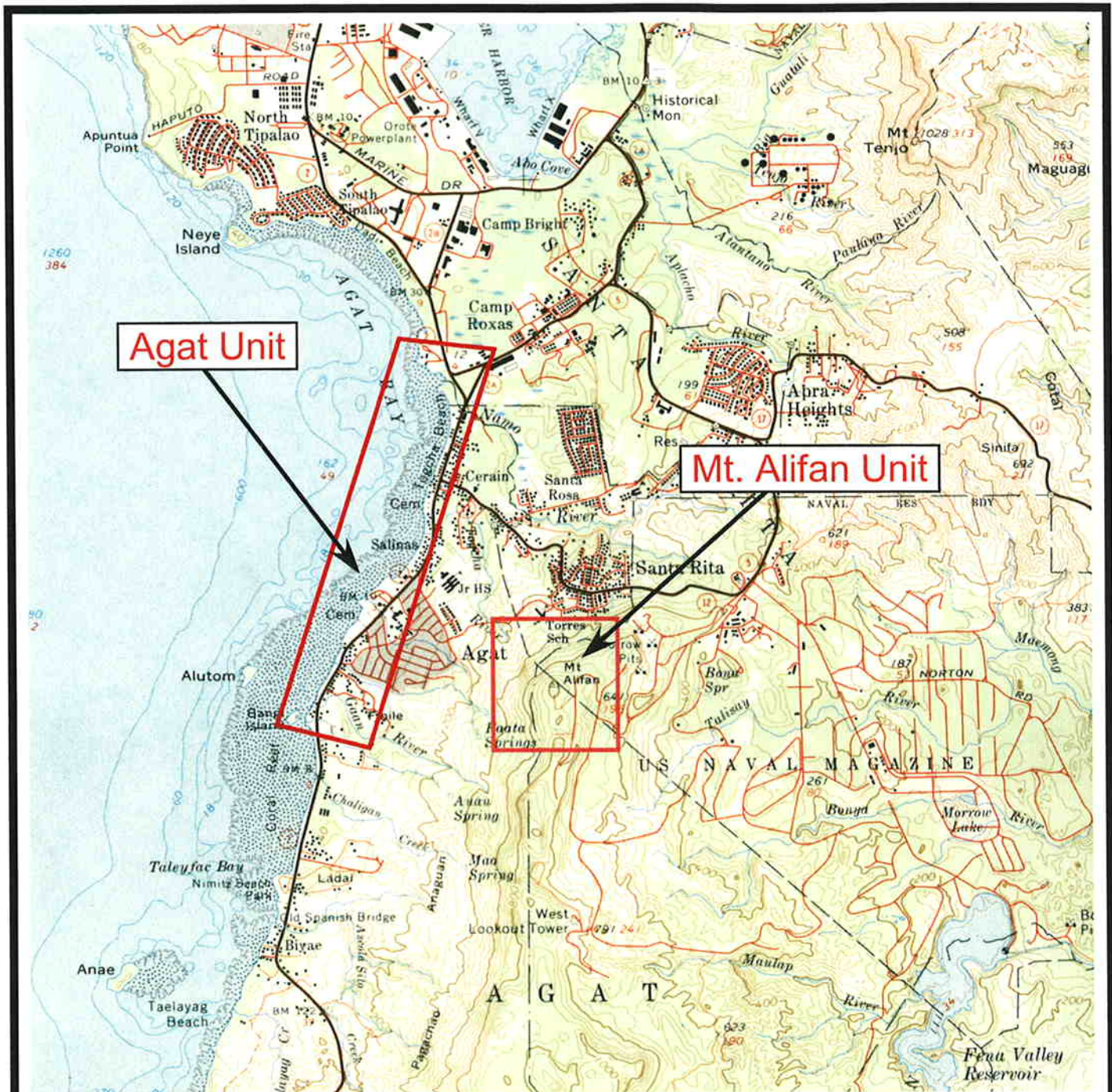
0  1 Mile  
Scale 1:50,000



Source: U.S. Department of the Interior Geological Survey, 1977, Guam, Mariana Islands



Site Area Topographic Map	Job No: 03065
War in the Pacific National Historical Park	Figure: 02
GSA Contract GS-10F-0132L	



0  1 Mile

Scale 1:50,000



Source: U.S. Department of the Interior Geological Survey, 1977, Guam, Mariana Islands



**HIES**

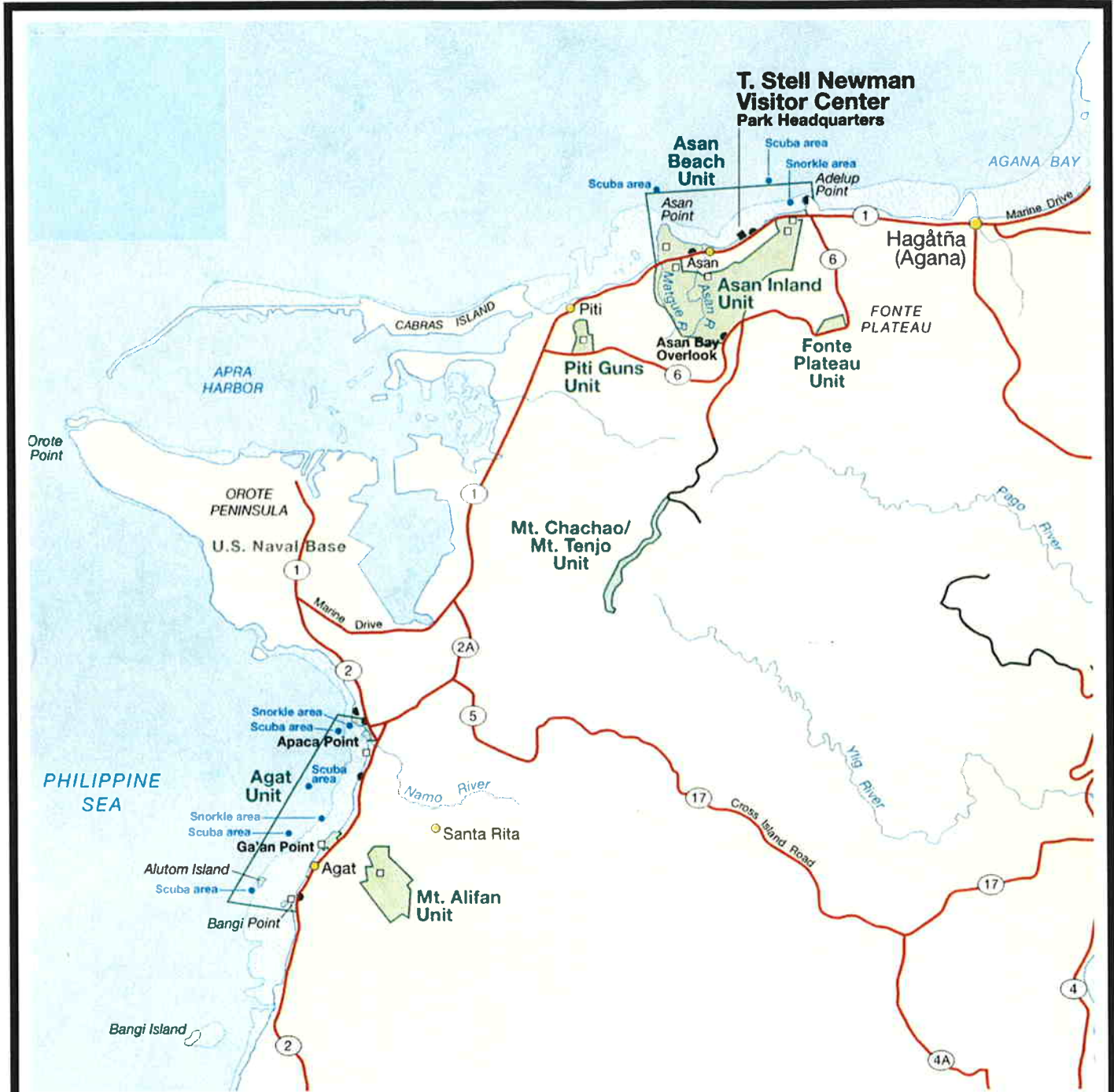
Site Area Topographic Map

War in the Pacific National Historical Park

GSA Contract GS-10F-0132L

Job No: 03065

Figure: 03



Source: National Park Service, U.S. Department of the Interior, War in the Pacific National Historical Park, Guam



**HIES**

Site Area Map

Job No: 03065

War in the Pacific National Historical Park

Figure: 04

GSA Contract GS-10F-0132L