





**Photo 15.** The shallow water reef at site UXO 23 is ordnance free.



**Photo 16.** A damage shell loose on the reef at site UXO 24.




**Photo 17.** An encrusted shell sits on the bottom at site UXO 24.




**Photo 18.** No ordnance were found on the reef at site UXO 25.




**Photo 19.** A damaged shell is lodged in a crevice at site UXO 26.



**Photo 20.** A large concentration of shells scattered on the bottom at site UXO 27.



**Photo 21.** This large shell is one of many found at site UXO 28.



**Photo 22.** Ordnance litter the bottom at site UXO 29.



**Photo 23.** A pair of shells at site UXO 32.




**Photo 24.** Ordnance at site UXO 33.




**Photo 25.** A National Park Service diver hovers above ordnance at site UXO 34.



**Photo 26.** A triangle stack of ordnance at site UXO 34.



**Photo 27.** An ordnance free area just north of Camel Rock at site UXO 35.



**Photo 28.** Ordnance in a crevice at site UXO 36.