

Alien Plant Species Threat Assessment and Management Prioritization for Sequoia-Kings Canyon and Yosemite National Parks

Open-File Report 02-170



U.S. Department of the Interior
U.S. Geological Survey
Western Ecological Research Center

Cover photograph: *Cirsium vulgare* (bull thistle), a dicot in the family Asteraceae, is a perennial herb that is not native to the United States; it was introduced from Eurasia and naturalized in the wild. Photograph by Brother Alfred Rousseau, St. Mary's College, Moraga, Calif.©

Alien Plant Species Threat Assessment and Management Prioritization for Sequoia-Kings Canyon and Yosemite National Parks

By John D. Gerlach, Jr., Peggy E. Moore, Brent Johnson, D. Graham Roy,
Patrick Whitmarsh, Daniel M. Lubin, David M. Graber, Sylvia Haultain,
Anne Pfaff, *and* Jon E. Keeley

U.S. GEOLOGICAL SURVEY

Open-File Report 02-170

Carson City, Nevada
2003

U.S. DEPARTMENT OF THE INTERIOR
GALE NORTON, Secretary

U.S. GEOLOGICAL SURVEY
Charles G. Groat, Director

The use of firm, trade, and brand names in this report is for identification purposes only and does not constitute endorsement by the U.S Geological Survey.

For additional information, write to:

Center Director
Western Ecological Service Center
U.S. Geological Survey
7801 Folsom Boulevard, Suite 101
Sacramento, CA 95826

Copies of this report can be purchased
from:

U.S. Geological Survey
Information Services
Box 25286
Federal Center
Denver, CO 80225

Executive Summary

This document reports the results of alien species surveys at Sequoia-Kings Canyon and Yosemite national parks. It includes the findings of a comprehensive literature review of the biology and ecology of all alien plant species found during these surveys and the ranking of those species for prioritizing management and control programs. Surveys primarily targeted areas of human disturbance, such as campgrounds, corrals, developments, roads, trails and pastures. Alien species richness was compared across elevational gradients within the parks. To compare and contrast species composition among sites, an exploratory cluster analysis of the sites included in the species-richness-by-elevation figures was conducted using ordination techniques. All alien species discovered during the directed surveys were grouped into one of four management priority categories based on their attributes, potential impacts, and geographical extent (tables 6 and 7). **Category 1** species are aliens that are currently restricted to a relatively small number of sites in each park and have either been shown to greatly affect native vegetation or have a high probability of causing serious impacts. **Category 2** species are restricted to a relatively small number of sites and are ones that generally have a lesser effect on native vegetation. **Category 3** species are broadly distributed in the parks, are apparently increasing their ranges within the parks, and are those that have been shown to have a great impact on native vegetation. **Category 4** species are those that were detected by the surveys but not assigned to one of the three ranked categories and are considered low priority.

Acknowledgments

This project was funded by the U.S. Geological Survey, Weeds of the West Program. Additional funding for field surveys, data management, analysis and report generation on alien plants in Yosemite National Park were provided by the The Yosemite Fund, San Francisco, California (www.yosemitfund.org). The National Park Service was very responsive to surveys reporting satellite populations of highly invasive species. Botanists Justin Adams, Brad Jelinek, Aaron King and Melinda Schroeder provided invaluable field assistance. Judd Howell, Research Manager, USGS, Western Ecological Research Center, assisted in expediting the peer review and publishing of this report.

Preface

The introduction and establishment of nonnative plants and animals is a global environmental problem that has steadily worsened over the past few decades. Nowhere is the concern greater than in nature reserves designed to conserve examples of biodiversity and other unique landscape features. The U.S. National Park Service plays an important role as ecological steward over many highly prized and valuable remnants of the natural landscape of the United States. Invasive alien species pose threats to the maintenance of many of these ecosystems, both through their displacement of the native flora and fauna as well as upsetting natural ecosystem processes. Thus, it is vitally important that research be devoted to understanding the threat and means of eliminating these aliens, or in some cases learning how to mitigate their effect. This study is a first attempt at addressing the

problem of nonnative plants in Sequoia-Kings Canyon and Yosemite national parks. The focus is on determining the extent and location of alien species, determining which of these pose the greatest threat, and evaluating the extent to which these problems are tractable. While this project focuses on a localized region of the Sierra Nevada Mountain Range of California, it is hoped that this approach may be of broader use in managing alien species problems in other regions as well.

Jon E. Keeley
U.S. Geological Survey
Biological Resources Discipline
Western Ecological Research Center
Sequoia-Kings Canyon Field Station
Three Rivers, CA 93271
jon_keeley@usgs.gov

CONTENTS

| | |
|--|-----------|
| Executive Summary..... | III |
| Acknowledgements..... | III |
| Preface..... | V |
| Part I. Introduction..... | 1 |
| Background..... | 2 |
| Study Areas..... | 2 |
| Part II. Directed Survey Results | |
| Sequoia and Kings Canyon National Parks | 3 |
| Survey and Quadrat Data Collection..... | 3 |
| Decline of Alien Species Richness with Increasing Elevation | 5 |
| Similarity of Alien Species Composition Among Sites | 10 |
| Yosemite National Park | 14 |
| Survey and Quadrat Data Collection..... | 14 |
| General Pattern..... | 16 |
| Decline of Alien Species Richness With Increasing Elevation..... | 16 |
| Similarity of Alien Species Composition Among Sites | 22 |
| Part III. Alien Species Threat Assessment and Prioritization | 25 |
| Introduction..... | 25 |
| Priority Alien Species Other Than Grasses | 30 |
| Localized Wildland Species with Moderate to High Impact – Category 1 Species ... | 30 |
| Localized Legumes with Moderate to High Impact – Category 1 Species | 34 |
| Localized Fruit and Nut Species with High Impact – Category 1 and 2 Species | 36 |
| Localized Ornamentals with High Impact – Category 1 Species | 37 |
| Priority Alien Grass Species | 40 |
| Category 1 Species | 40 |
| Category 2 Species | 43 |
| Category 3 Species | 43 |
| Part IV. Additional Recommendations..... | 44 |
| Survey | 44 |
| Research..... | 44 |
| Procedural | 45 |
| Part V. Literature Cited..... | 45 |
| Appendix A. Sequoia-Kings Canyon National Parks - priority alien species by species and by site | 55 |
| Appendix B. Yosemite National Park - priority alien species by species and by site | 61 |
| Appendix C. Field notes of Sequoia-Kings Canyon National Parks survey crews..... | 71 |
| Appendix D. Yosemite National Park alien plant species along roadsides | 92 |
| Appendix E. Yosemite National Park alien plant species along trails | 98 |
| Appendix F. Yosemite National Park alien plant species in and around corrals and stables..... | 103 |
| Appendix G. Statewide distributions of priority alien plant species..... | 107 |

Appendix H. Maps of survey areas and selected species:
Sequoia and Kings Canyon National Parks (in green)

| | | |
|---------|---|-----|
| Map 1. | Sequoia-Kings Canyon National Parks survey areas | 122 |
| Map 2. | Broad distribution priority #3 alien plant species | 123 |
| Map 3. | Localized wild land priority #1 alien plant species – map 1 | 124 |
| Map 4. | Localized wild land priority #1 alien plant species – map 2 | 125 |
| Map 5. | Localized fruit and nut priority #1 alien species | 126 |
| Map 6. | Localized fruit and nut priority #2 alien species | 127 |
| Map 7. | Localized legume priority #1 alien species | 128 |
| Map 8. | Localized ornamental priority #1 alien species – map 1 | 129 |
| Map 9. | Localized ornamental priority #1 alien species – map 2 | 130 |
| Map 10. | Broad distribution priority #3 alien grass species | 131 |
| Map 11. | Localized wild land priority #1 alien grass species..... | 132 |
| Map 12. | Localized wild land priority #2 alien grass species – map 1 | 133 |
| Map 13. | Localized wild land priority #2 alien grass species – map 2..... | 134 |

Yosemite National Park (in yellow)

| | | |
|---------|--|-----|
| Map 14. | Yosemite National Park survey areas..... | 135 |
| Map 15. | Broad distribution priority #3 alien plant species | 136 |
| Map 16. | Localized wild land priority #1 alien plant species – map 1 | 137 |
| Map 17. | Localized wild land priority #1 alien plant species – map 2 | 138 |
| Map 18. | Localized wild land priority #1 alien plant species – map 3 | 139 |
| Map 19. | Localized wild land priority #1 alien legume species – map 1 | 140 |
| Map 20. | Localized wild land priority #1 alien legume species – map 2 | 141 |
| Map 21. | Localized fruit priority #1 alien species | 142 |
| Map 22. | Localized ornamental priority #1 alien species – map 1 | 143 |
| Map 23. | Localized ornamental priority #1 alien species – map 2 | 144 |
| Map 24. | Broad distribution priority #3 alien grass species | 145 |
| Map 25. | Localized wild land priority #1 alien grass species – map 1 | 146 |
| Map 26. | Localized wild land priority #1 alien grass species – map 2..... | 147 |
| Map 27. | Localized wild land priority #2 alien grass species – map 1 | 148 |
| Map 28. | Localized wild land priority #2 alien grass species – map 2..... | 149 |

FIGURES

| | | |
|----|---|----|
| 1. | Sequoia-Kings Canyon National Parks alien species richness by elevation | 6 |
| 2. | Sequoia-Kings Canyon National Parks cluster analysis | 11 |
| 3. | Arrangement of 1999 transects in Yosemite National Park | 15 |
| 4. | Yosemite National Park alien species richness by elevation | 19 |
| 5. | Yosemite National Park cluster analysis..... | 23 |

TABLES

| | | |
|----|---|----|
| 1. | Interpretation of Sequoia-Kings Canyon National Parks cluster analysis | 12 |
| 2. | Alien plant species richness by survey type and by site, Yosemite National Park | 17 |
| 3. | Yosemite National Park 1998 trail survey data..... | 20 |
| 4. | Yosemite National Park 1999 trail transect and survey data | 21 |
| 5. | Interpretation of Yosemite National Park cluster analysis..... | 24 |
| 6. | Priority alien species other than grasses | 27 |
| 7. | Priority alien grass species | 29 |

CONVERSION FACTORS

| Multiply | By | To obtain |
|--------------------------------|-----------|---------------------------------|
| acre | 4,047 | square meters (m ²) |
| acre | 0.4047 | hectare (ha) |
| foot (ft.) | 0.3048 | meter (m) |
| mile (mi) | 1.609 | kilometer (km) |
| meter (m) | 3.281 | foot (ft) |
| kilometer (km) | 0.6214 | mile (mi) |
| square meter (m ²) | 0.0002471 | acre |
| hectare (ha) | 2.471 | acre |

Alien Plant Species Threat Assessment and Management Prioritization for Sequoia-Kings Canyon and Yosemite National Parks

Part I. Introduction

In 1998, the U.S. Geological Survey began a project to describe the distribution and abundance of alien (nonnative) plants in disturbed areas of Yosemite, Sequoia and Kings Canyon national parks. In this report, and administratively, Sequoia National Park and Kings Canyon National Park are treated as a unit, referred to as Sequoia-Kings Canyon National Parks. Methods were standardized among the parks, thereby laying the groundwork for providing managers with information to assist in managing invasive nonnative plants in the Sierra Nevada national parks. Alien plants were mapped, site characteristics described and permanent records created for evaluating the current status of these plants in the parks, and to provide a basis for managers to decide on appropriate direction and levels of response.

This document reports the results of alien species surveys at Sequoia-Kings Canyon and Yosemite national parks, the findings of a comprehensive literature review of the biology and ecology of all alien plant species found during surveys in the parks, and the ranking of those species for prioritizing management and control programs. Surveys largely were aimed at capturing the distribution and abundance of alien plants, in areas of anthropogenic disturbance. They were designed to complement existing data sets available for each park that documented the distribution and abundance of all species at randomly located sites across broad elevational and latitudinal gradients. Areas of human disturbance targeted for surveys in Sequoia-Kings Canyon National Parks included campgrounds, corrals, developments, roads, trails and pastures. Surveys in Yosemite National Park focused on campgrounds, corrals, developments, roads and trails. Lower elevation riparian areas and sites of natural disturbance were targeted as well in Sequoia-Kings Canyon National Parks.

Disturbed areas were targeted for inventory because vascular plant surveys in undisturbed sites discovered few of the alien species found during casual observations of heavy use areas. A handful of alien species is well known and has been managed for years in these parks. However, there was clearly a need to document the pattern of alien plant establishment for all other alien species present and to predict those that could pose the greatest threats to the parks.

A comprehensive literature review was done for each species found during the surveys to derive detailed information on biological characteristics (seed production and viability, mode of reproduction, dispersal habits, etc.), on distribution patterns and known invasiveness and on control methods (effectiveness of mechanical, chemical or other treatments). Only a subset of information may be available for some species; no information may be available for others. Detailed and specific information is published for a few. Considered together, known characteristics can help managers compare the potential threat posed by species or categories of species.

The process of ranking alien species for management took into account many of the biological and control factors recommended in the invasive species literature (for examples see Hiebert and Stubbendieck 1993). It empirically blended those factors with local and regional information concerning the invasiveness and ecological impacts of each alien species. This qualitative approach was necessary because of the lack of published data concerning the biological and ecological characteristics of many of the alien species and because the parks encompass a wide range of habitats across an elevational gradient that runs from under 400 m (1,310 ft) to over 4,400 m (14,435 ft). Species and site information is provided in the summaries that were compiled from various sources (see Part III). Because of different sampling techniques and management needs, the alien species problems of Sequoia-Kings Canyon National Parks and Yosemite National Park are addressed in separate sections. However, the parks share many of the same problems, and the information for each of the

parks provides valuable information that can be used to help understand and manage alien plant species in all units of the National Park Service.

Background

Invasive alien plants can bring about significant changes in park ecosystems by changing structural attributes of native plant communities (physiognomy, species composition, genetic diversity) and the processes that support them (fire, nutrient cycling, hydrology, soil erosion, decomposition) (Macdonald et al. 1988). For instance, the establishment of *Tamarix ramosissima* (tamarisk) has dramatically altered stream geomorphology in southwestern riparian corridors including the Green River in Canyonlands National Park (Graf 1978) and reduced species richness along the Pecos River in New Mexico and Texas (Brock 1994). In Hawaii Volcanoes National Park, *Myrica faya* (fire tree) has been shown to profoundly alter nutrient cycling on early successional volcanic sites by increasing the amount of available nitrogen, resulting in further invasion by other nonnative plants (Vitousek and Walker 1989). In addition, annual nonnative grasses have caused an increase in fire frequency in some woodlands (D'Antonio and Vitousek 1992). These are just three of many examples detailing the effects introduced species have on native ecosystems.

Nonnative plants are most likely to establish in areas that have both a source of seeds and that undergo repeated disturbance. In parks and reserves these include developed areas, such as roads and trails, campgrounds, pack stations, water treatment facilities and residential areas (Macdonald et al. 1988, Cowie and Werner 1993). Viable plant parts are transported to these sites via clothing, animal fur and digestive systems, vehicle tires, heavy equipment, slope stabilization materials, and wind (Hodkinson and Thompson 1997, Ridley 1930, Schmida and Ellner 1983). In natural systems, river corridors and riparian areas are especially vulnerable (DeFerrari and Naiman 1994, and others) because: they are subject to regular disturbance, rivers are agents of propagule transport, and moisture is readily available throughout the year (Pyšek and Prach 1995). Alien plant propagules arrive in stream systems via many of the same

vectors as those active in terrestrial sites with the addition of wading birds and water transport among stream reaches.

Although not all alien plants are immediately invasive, many nonnative plants appear to undergo a lengthy period of establishment, remaining restricted to roadsides and disturbed areas for years before invading adjacent native vegetation. Populations may then grow exponentially, and a species initially thought to pose little or no threat, as a roadside weed can become a serious pest. *Mimosa pigra* (catclaw mimosa), for example, was unrecognized as a serious weed in the Northern Territory of Australia until 80 years after it was introduced; it is now considered one of the most important wetland weeds in the region (Cowie and Werner 1993).

Invasive nonnative plants currently infest an estimated 2.8 million hectares (ha) of National Park System lands, costing millions of dollars annually in control efforts (National Park Service 1996). In Yosemite, approximately \$17,500 is spent on control each year. This amount doubles when in-kind contributions are included (S. Fritzke, oral commun.). At Sequoia-Kings Canyon National Parks, a small volunteer program, under staff direction, has been relied on in the past to address alien plant management. However, in 2001, an alien management program invested significant funds in the control of alien populations. Inventories of the current distribution of alien species addresses the need of managers to have information on all potential invaders so that priorities can be established for monitoring and control.

Study Areas

Sequoia-Kings Canyon National Parks forms a contiguous reserve of 349,525 ha of land located on the western slope of the south-central Sierra Nevada of California. This reserve ranges in elevation from 400 m (1,310 ft) in the western foothills to 4,418 m (14,495 ft) on the crest of the Sierra Nevada and is composed of rugged, mountainous terrain; over 70 percent of parklands are above 2,500 m (8,200 ft) elevation. Three major river systems—the

Kings, Kern and Kaweah—originate within and drain the park; additionally, the northernmost boundary of Kings Canyon National Park includes a portion of the headwaters of the south fork of the San Joaquin River.

Yosemite National Park is a 302,768 ha reserve located in the central Sierra Nevada. It ranges in elevation from 640 m (2,100 ft) in the Merced River Canyon to 3,997 m (13,110 ft) atop Mt. Lyell. The park comprises two major watersheds, the Merced River in the south and the Tuolumne River in the north, and completely encompasses the headwaters of each. Two-thirds of Yosemite lies between 2,100 m and 3,050 m, resulting in a higher proportion of forested terrain than the southern parks and a lower proportion of alpine habitat.

The vegetation of all three parks is quite varied, reflecting the substantial environmental heterogeneity created by a large elevational gradient. Vegetation types include chaparral, oak woodland, upland hardwood forest, conifer forest and woodland, meadows, and alpine plant communities (Vankat 1982, Haultain et al. 1988, Moore 1993). The parks support rich and diverse vascular floras with nearly 1,500 taxa in both Sequoia-Kings Canyon and in Yosemite.

With the arrival of Europeans in the 1850s, livestock grazing became prevalent and intense throughout the region, continuing in the foothills until the parks were established in 1890 (Macdonald et al. 1988). Grazing was suppressed more slowly over the next two to three decades at the higher elevations. During this time, Mediterranean annual grass species became established in the lower elevations, marking a shift to dominance by nonnative species in the understory of the blue oak savannah and in foothill grassland sites, which persists throughout California (Rejmanek et al. 1991). Grazing is currently limited in the foothills to a government pasture at each park and in the montane and subalpine areas to recreational and administrative pack stock pastures.

Today, visitation has reached 1.4 million at Sequoia-Kings Canyon National Parks and nearly 4 million at Yosemite National Park. In

1998, an estimated 2.1 million visitors to Yosemite entered Yosemite Valley, over 90 percent of them in private vehicles (NPS 2000, IA:3-97). Commercial vehicles (vendors, contractors) travel from various parts of the region to support concession and administrative functions (P. Moore, personal observation). Pack stock animals are moved in and out of the parks seasonally to gain access to winter pastures. Native herbivores migrate into and around the parks to follow forage availability as well (S. Thompson, pers. commun.). Alien plants are faced with few barriers to their transport across parklands, but information is the first step toward addressing the issues.

Note: Because Sequoia National Park and Kings Canyon National Park are administered as a single unit (despite their legislative designations as individual national parks), a single team surveyed them. Therefore, they are referred to here as if they are a single unit and contrasted with Yosemite National Park approximately 40 km north. Alien species occurrence is presented for Sequoia-Kings Canyon National Parks as if they are one unit; however, species occurrence is documented by site and summary information could be derived for each park separately should the need arise.

Part II. Directed Survey Results

Sequoia and Kings Canyon National Parks

Survey and Quadrat Data Collection

Field Methods - In 1996, 1997, and 1998 directed surveys were conducted in Sequoia-Kings Canyon National Parks to assess the richness, distribution and abundance of alien plant species. The surveys consisted of complete inventories of all alien (nonnative) plant species present within the boundaries of the target site. These surveys were supplemented by quadrat-based sampling of some campgrounds, camps, developments and pack stations in 1998. Surveys were completed in areas where alien plant species are most likely to be introduced and dispersed. The sites surveyed included campgrounds, developed areas, trails, improved roads, dirt roads, pack stations, pastures and riparian zones. Developments and developed

areas refer to areas that are significantly altered by the installation of structures, utilities and pavement such as accommodations, visitor centers and offices. Surveys at Lodgepole Campground, Lodgepole Village and Ash Mountain developed areas, Wuksachi Village construction site, and along Generals Highway did not record all alien plant species due to logistical constraints. Also, at several sites, the surveys included portions of natural areas, trails, roads, and developments adjacent to the particular site. Except for the Ash Mountain Development survey, which identified 71 alien plant species, data from surveys that did not completely sample a well-defined site were not included in site-by-elevation figures or the cluster analyses described later in this report. The data for Grunnigan Ranch contain a large number of cultivated alien plants and is not included in the figures or cluster analyses. Additionally, a few sites were sampled using quadrat techniques but only the alien species richness data are presented in this report. However, all of the data collected during the surveys and quadrat sampling were considered in the alien species prioritization and recommendations sections of this report.

The Sequoia-Kings Canyon National Parks survey crews assigned each site to a particular site category, e.g. campground. However, the criteria they used to define site types were not the same as those used by the Yosemite crew. In general, the criteria used by the Yosemite crews produced smaller and more sharply defined survey areas. The extensive documentation of site characteristics in the Sequoia-Kings Canyon National Parks survey reports allowed the assignment of alien plant species to comparable site types based on the Yosemite site definitions. In a small number of cases an alien species could either not be assigned to a group other than “natural area” or was part of a very small supplemental survey such as an improved road adjacent to a campground. In those cases, the survey data were not included in the site-by-elevation figures or in the cluster analyses but have been included in the alien species prioritization and recommendations sections of this report. The alien species presence/absence survey data for the 55 km long Rae Lakes Loop Trail and the 19 km long Kern Canyon Trail

were divided into 305 m (1,000 ft) elevational segments of undetermined lengths based on statements in the survey reports.

Survey reports were conducted throughout the sites. Environmental factors for each alien species found were recorded. Factors included elevation, slope, aspect, percent canopy closure, community type, associated species, abundance, and distribution. Abundance figures were taken according to a logarithmic scale (1-10, 11-100, 101-1000, and >1000). These figures reflect the number of individuals of a single species observed throughout the entire survey area. Distribution observations for each alien species were categorized as scattered individuals, scattered clumps of individuals, large clumps of many individuals, or widespread throughout the area. The survey crews also recorded brief written descriptions of each species found. Descriptions included additional environmental factors such as type and intensity of disturbance. Universal Transverse Mercator coordinates were recorded for each species. These coordinates were obtained from either a PLGR-type global positioning device or directly from USGS 7.5' quadrangles. Hickman (1993) was used to determine which plant species were not indigenous to the parks.

The quadrat-based sampling method was conducted in 1998 only at campgrounds/camps, developments and pack stations. A baseline transect was first established along one edge of each patch, and a random number table was used to randomly place sampling transects perpendicularly along the length of the baseline. Quadrats (1 m²) were placed randomly along the sampling transects until thirty quadrats had been sampled. When thirty quadrats were sampled before the end of a sampling transect, the remainder of the sampling transect was also sampled to avoid biasing the data toward the beginning of the transect. In each quadrat, the cover of nonnative and native plant species was estimated to the nearest one percent. While the cover of a particular species could not exceed 100 percent, the total of all species in the quadrat frequently exceeded 100 percent. Additionally, a natural vegetation control site was established in undisturbed vegetation 50 m from one of three site categories.

The sample sites frequently contained areas such as parking lots or tent pads that were inappropriate for sampling, so quadrats had to pass rejection criteria before field crews sampled them. Randomly placed quadrats were rejected if more than 50 percent of the cover was incapable of supporting plant life (pavement, dirt roads, large boulders and trampled areas within 1 m of a structure). Areas where alien plants were deliberately cultivated (lawns, flower pots and gardens) were also rejected. If the crews rejected several quadrats, they added additional transects until 30 quadrats were sampled. In areas that were sampled for cover, the canopy cover of shrubs and trees was also recorded. Shrub cover along the length of transects was measured using the line intercept method. At each site, 100 canopy points were distributed at regular intervals along the transect. Field crews used GRS brand densiometers to obtain canopy cover estimates. The quadrat sampling data were analyzed for alien species richness and are included in the richness-by-elevation figures below.

Decline of Alien Species Richness with Increasing Elevation

All sites - Graphs of alien species richness against site elevation indicate that alien species richness is strongly negatively correlated with elevation when all sites are pooled (fig. 1a). This negative correlation is evident for six of the seven site types when the graphs are restricted to particular site types (fig. 1b-1h). The site-restricted graphs also indicate that each site type is restricted to limited portions of the elevational gradient that runs from 425 m (1,400 ft) to 3,300 m (10,800 ft) and sampling effort varied with elevation and site type. These are unavoidable problems when only a limited number of discrete sites are available for sampling, and they affect the inferences that can be made from the data. On the positive side, for some site types, such as camps and pack stations, the entire population of sites was sampled so statistical models are not required to predict the number of alien species at another site that was not sampled.

Campgrounds/Camps - Alien species richness in campgrounds is likely due to differences in both the distribution of habitat types along the elevational gradient, as well as the location and

types of disturbances. Potwisha Campground (645 m; 2,115 ft) with 44 species distributed over 48,000 m², lies on an ecotone between blue oak woodland and canyon live oak woodland vegetation types. While its location on an ecotone suggests that it may have a large number of alien species because of diverse habitats, almost all of the alien species present were either common in the blue oak woodland vegetation type or are soil disturbance specialists. Buckeye Campground (860 m; 2,820 ft) with 25 species distributed over 8,000 m², and South Fork Campground (1,140 m; 3,730 ft) with 15 species distributed over 9,000 m², are both located in canyon live oak. They contain many of the same alien annual grass species but Buckeye had a more diverse alien forb flora (e.g. nongrass, nongrasslike herbs).

Sheep Creek Campground (1,390 m; 4,565 ft) with 7 species distributed over 96,000 m², and Moraine Campground (1,450 m; 4,765 ft) with 3 species distributed over 106,000 m², are located in mixed conifer vegetation with broken canopies and sandy soil. The dominant alien species at both sites were *Bromus tectorum* (cheat grass) and *Vulpia myuros* (rattail fescue), both of which are short-lived annual grasses. Sheep Creek's greater species richness was due to a few perennial species that are restricted to areas that receive supplemental water such as ditches and drinking fountains.

Swale Administrative Campground (1,900 m; 6,225 ft), which had 6 species, distributed over 10,000 m², is located in mixed conifer vegetation. Atwell Mill Campground (1,955 m; 6,415 ft) is located in white fir/big tree vegetation and had 5 species distributed over 17,000 m². They had similar alien species compositions except that no grasses were present at Swale while all the alien species at Atwell Mill Campground were located in a single seep that is dominated by *Poa pratensis* (Kentucky bluegrass). Azalea Campground (1,970 m; 6,455 ft) with 16 species distributed over 76,000 m², Crystal Springs Campground (2,020 m; 6,630 ft) with 5 species distributed over 65,000 m², and Dorst Campground (2,050 m; 6,720 ft) with 19 species distributed over 140,000 m², are all located in white fir vegetation interspersed with montane meadow vegetation. The alien species at Azalea were

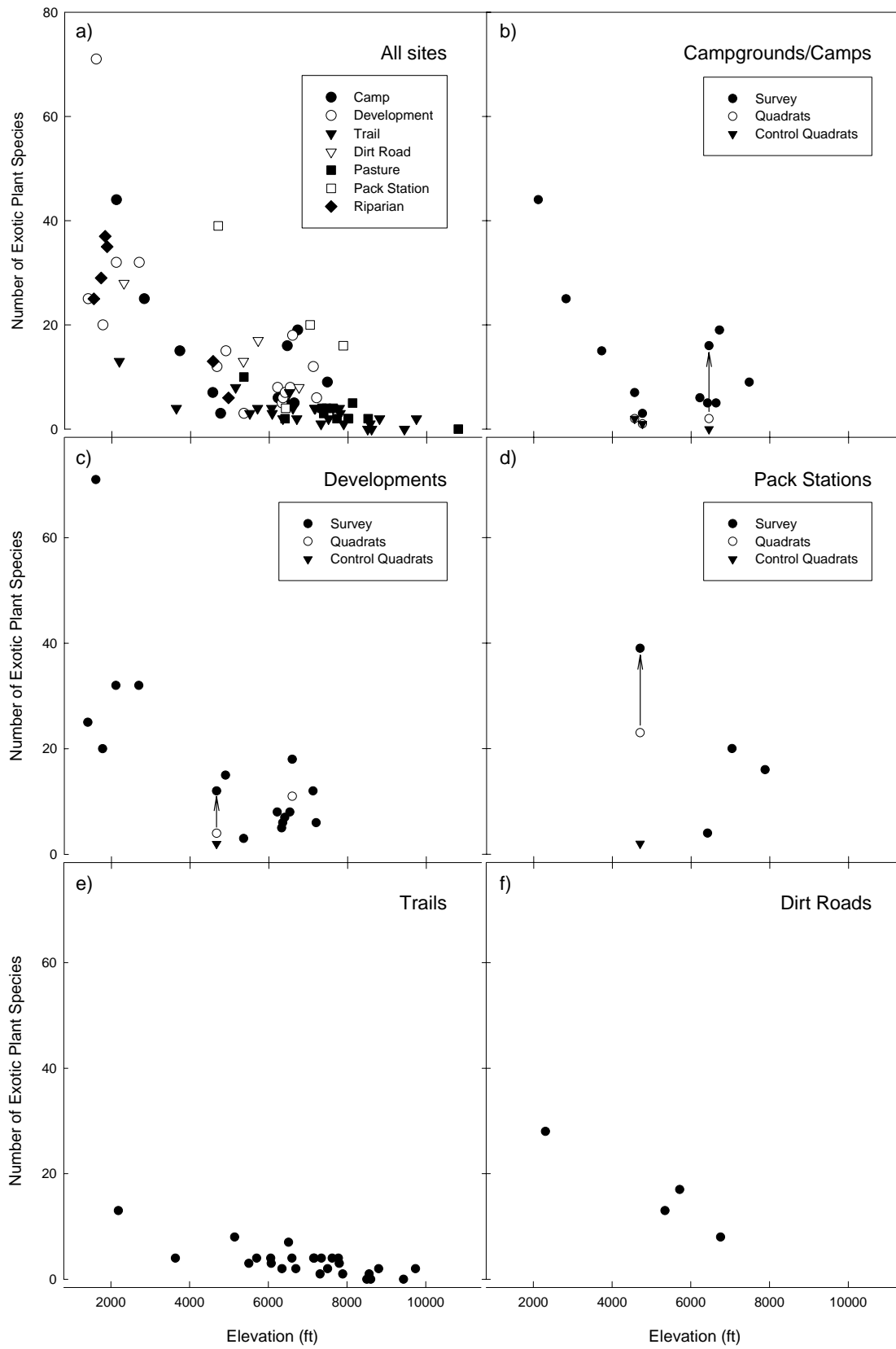


Figure 1. Sequoia-Kings Canyon National Parks alien species richness by elevation.

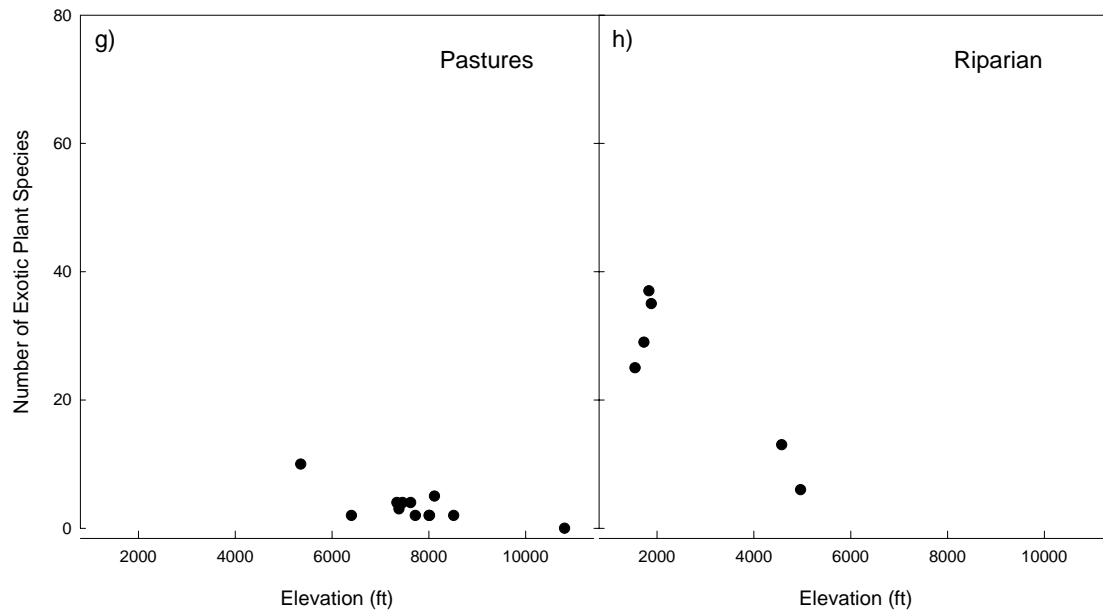


Figure 1. Sequoia-Kings Canyon National Parks alien species richness by elevation--Continued

found during the comprehensive survey primarily in a highly disturbed and trampled portion of a meadow at the southwest corner of the campground or in seeps and wet areas. Consequently, the quadrat-based sampling (2 species over 30 m² sampling area) missed most of the alien species (see arrow in fig. 1b). No alien species were found in the control quadrats outside of the campground. This suggests that the alien species in the campground are not invading adjacent undisturbed vegetation; however, no comprehensive survey was made of the control site and many of the alien species are restricted to wet microhabitats. The alien species at Crystal Springs Campground were primarily restricted to the margin of a relatively undisturbed meadow. In contrast, at Dorst Campground most of the alien species were found in disturbed soils near roads and structures. Cold Springs Campground (2,280 m; 7,475 ft) with 9 species discovered, is located in Jeffrey pine/fir vegetation and most of the alien species were found along moist roadsides or in dirt roadbeds.

Developments – There were clear changes in alien species richness and composition with changes in site elevation among developments (fig. 1c). Additionally, the type of development strongly influenced alien species richness and composition.

Ash Mountain Boundary Area (425 m; 1,400 ft) with 25 species distributed over 2,000 m², and North Fork Parking Lot (540 m; 1,775 ft) with 20 species distributed over 3,000 m², contained similar numbers of alien species that are typical of alien annual grassland. Ash Mountain Developed Area (490 m; 1,605 ft) with 71 species distributed over 110,000 m², had by far the richest alien species flora of any site. The species included typical annual grassland species, species that are lawn and disturbed soil specialists, horticultural species, and waifs. Middle Fork Flume (645 m; 2,110 ft) had 32 species and Hospital Rock (820 m; 2,695 ft) with 32 species distributed over 12,000 m² were similar to the Ash Mountain Boundary and North Fork Parking Lot sites except that they contained a richer annual grassland forb flora. The alien flora of Cedar Grove Market and Lodge (1,425 m; 4,670 ft), with 12 species distributed over 21,000 m², appeared to have lost most of the typical annual grassland alien species that were found at lower elevations and was a mixture of perennial grasses (*Poa pratensis* and *Poa bulbosa* [bulbous bluegrass]), species that specialize in disturbed soil, and short lived annual grasses (*Bromus tectorum* and *Vulpia myuros*).

The floras of Crystal Cave Parking Lot (1,490 m; 4,895 ft) with 15 species distributed over 4,000 m², and Milk Ranch Lookout (1,895 m; 6,210 ft) with 8 species distributed over 3,000 m², were very similar and contained many alien species that are typical of low elevation annual grassland, as well as *Bromus tectorum*, which is typical of mid-elevation sites. Oriole Lake Airstrip (1,630 m; 5,355 ft) had three species: two species of low elevation annual grasses and *Plantago lanceolata* (English plantain).

The Big Stump Picnic Area (1,925 m; 6,325 ft) flora, with 5 species distributed over 5,000 m², was dominated by *Bromus tectorum* and soil disturbance-adapted forbs. With the exception of *Bromus tectorum* at the Giant Forest Sewage Treatment Plant (1,935 m; 6,350 ft; 6 species distributed over 2,000 m²) the flora of that site and of the Giant Forest Developed Area (1,960 m; 6,440 ft; with 6 species distributed over 95,000 m²) consisted of species that were represented by few individuals. Columbine Picnic Area (1,990 m; 6,535 ft) with 8 species distributed over 5,000 m², and Grant Grove Developed Area (2,010 m; 6,595 ft) with 18 species distributed over 200,000 m², were noteworthy for their large populations of *Phalaris arundinacea*, *Poa pratensis* and *Trifolium repens* (reed canary grass, Kentucky bluegrass and white clover, respectively).

The floras of Red Fir Maintenance Yard (2,170 m; 7,120 ft) with 12 species over 20,000 m², and Wolverton Snow Play Area were dominated by forb species adapted to soil disturbance. Overall, annual grass species typical of low-elevation annual grassland tended to disappear at elevations between 3,000 and 4,000 feet except for very open or disturbed sites. With increasing elevation, the low elevation annual grasses were replaced by *Bromus tectorum* on dry, open sites and *Poa pratensis* on more mesic sites. Additionally, many of the annual forbs present in low elevation annual grassland were present in disturbed areas to elevations of 2,195 m (7,200 ft), but they were replaced by perennial forbs such as *Cirsium vulgare*, *Taraxacum officinale* and *Trifolium repens* (bull thistle, dandelion and white clover) on less disturbed mesic sites.

Pack Stations – The alien floras of the pack stations at Cedar Grove (1,435 m; 4,700 ft; with 39 species over 3,000 m²), Grant Grove (1,955 m; 6,415 ft; with 4 species distributed over 3,000 m²), Wolverton (2,145 m; 7,035 ft; with 6 species distributed over 64,000 m²), and Mineral King (2,400 m; 7,880 ft; with 16 species over 13,000 m²) were dominated by low- and mid-elevation annual grasses and forb species adapted to soil disturbance and dispersal by grazing animals. The quadrat-based survey (30 m²) of Cedar Grove pack station detected only 23 alien species while the control, which was located in a ponderosa pine/incense-cedar forest, detected only 2 alien species (fig. 1d). Those species, *Bromus tectorum* and *Vulpia myuros*, were only present in 3 percent of the quadrats at 1 percent cover for each species. The very low species richness at the Grant Grove pack station was due to the fact that pack animals had been placed in the corrals prior to the survey and most plants had been eaten or trampled beyond recognition. The two higher elevation pack stations contained *Poa pratensis*, *Taraxacum officinale*, *Trifolium repens*, *Rumex acetosella* (sheep sorrel) and *Spergularia rubra* (sand-spurrey), all species that occur in mid- to high-elevation grazed meadows.

Trails – The trail floras were low in alien species richness, and alien species could be assigned to one of three categories based on elevation (fig. 1e). Between 610 m (2,000 ft) and 1,220 m (4,000 ft), the trails were lined with annual species that are typical of low elevation annual grassland. From 1,525 m (5,000 ft) to 2,440 m (8,000 ft), the trails were lined with *Poa pratensis*, *Bromus tectorum*, *Taraxacum officinale* and other forbs while *Cirsium vulgare* was common at stream crossings and in wet areas. Trails between 2,440 m (8,000 ft) and 3,050 m (10,000 ft) were lined only with *Poa pratensis* and *Taraxacum officinale*.

Dirt Roads – The alien flora of dirt roads was similar to that of the trail flora except for a greater number of forb species adapted to soil disturbance (fig. 1f). The flora of Colony Mill Road (705 m; 2,305 ft) with 28 species, was dominated by species typical of low elevation annual grassland and blue oak woodland. Cattle from an adjacent private inholding were seen

grazing along Oriole Lake Road (1,630 m; 5,340 ft), which probably accounts for the presence of *Trifolium repens* which is dispersed in dung. The flora was dominated by *Bromus tectorum*, *Bromus diandrus* (ripgut brome) and a few soil disturbance adapted forb species. *Bromus tectorum*, low elevation annual grasses and disturbance-adapted forbs were present along Mineral King Road (1,740 m; 5,720 ft, 17 species) and Camp Conifer Road (2,060 m; 6,755 ft, 8 species).

Pastures/Montane Meadows – Pastures were different habitats for alien species than all of the previous site types because they contained vegetation that is dominated by native species. Alien species that were established in pastures, all of which were identified as montane meadow vegetation, demonstrated their ability to invade those natural habitats. Oriole Lake Pasture (1,630 m; 5,355 ft) with 10 species, contained twice as many alien species as the other pastures (fig. 1g). The probable explanation is its proximity to a dirt road and increased seed dispersal and grazing disturbance by cows from a nearby private inholding. Many of the grasses and forbs in the pasture are known to be dispersed in horse and cow dung. Half of the pastures between 1,830 m (6,000 ft) and 2,745 m (9,000 ft) contained only two alien species, *Poa pratensis* and *Taraxacum officinale*, while the remainder contained those species plus one to three other species. The survey crew's notes indicate that dense populations of *Poa pratensis* appeared to be excluding native species at many higher-elevation sites.

Riparian Areas – The habitats of the streamside sites shared characteristics with both the pasture/montane meadow sites and the human-modified habitat sites. They resembled montane meadows because native plants were present in abundance along their banks, and they resembled human-modified habitats because some areas of their banks, and much of their beds, were periodically cleared of all vegetation. Vegetation clearing through either human modification or flooding creates bare ground that can allow for the establishment of alien plant propagules. Alien species richness was high, because moisture is available for much of the growing season and because the riparian

sites that were completely sampled are at low- and mid-elevations (fig. 1h). The survey crews collected more data for riparian areas than were reported here. Except for the following six sites, most of the data were collected as part of broader surveys, and it was not clear from the survey notes how complete those surveys were (complete survey information is presented in species distribution maps 1--28). Additionally, the six riparian sites reported here are located between two very narrow elevational bands (460 m to 1,525 m; 1,500 to 5,000 ft).

The 25 alien plant species found in the drainage of the middle fork of the Kaweah River (470 m; 1,545 ft) included *Ficus carica*, *Morus alba*, and *Tamarix* (edible fig, white mulberry and tamarisk, respectively), all species that are highly invasive in riparian areas in California. *Rubus discolor* (Himalayan blackberry) and *Tamarix species* are invading the north fork of the Kaweah River (525 m; 1,725 ft, 29 species), and the survey crew noted the presence of some cows that had eaten and trampled most of the vegetation in the stream bed. Yucca Creek's (575 m; 1,880 ft) flora with 37 species contained actively invading populations of *Juglans regia* (English walnut), *Juglans californica* (California black walnut), *Ficus carica*, *Rubus discolor*, *Vitis vinifera* (cultivated grape). Additionally, the nearby Grunnigan Ranch site hosted *Carya*, *Diospyro*, *Nerium oleander*, *Punica granatum*, *Pyracantha angustifolia* and *Rubus discolor* (pecan, persimmon, oleander, pomegranate, firethorn and Himalayan blackberry, respectively), all species that are capable of rapidly expanding along riparian corridors and with fruit that may be dispersed over long distances by birds. *Nerium oleander*, a very toxic evergreen shrub species native to stream banks and stream beds in the Mediterranean region, is especially dangerous as its seed is dispersed by wind and water and its natural habitat is the same as that required by California's sycamores, alders, willows and cottonwoods (Keeley 1992). The Sycamore Creek (575 m; 1,880 ft) flora of 35 species was being invaded by *Arundo donax* (giant reed), *Pyracantha angustifolia*, and *Tamarix species*. The field survey crews observed evidence of recent attempts to eliminate the *Arundo donax* (giant reed) population. The survey crews noted

that *Malus sylvestris* (apple) appeared to be spreading in Trauger's Creek (1,395 m; 4,575 ft, 13 species total) and that the portion of the Kings River (1,515 m; 4,965 ft, 6 species total) near Zumwalt Meadow (Cedar Grove) contained populations of *Poa pratensis*, *Bromus tectorum*, and *Cirsium vulgare*.

Similarity of Alien Species Composition Among Sites

To compare and contrast species composition among sites, an exploratory cluster analysis of the sites included in the species richness by elevation figures was conducted using PC-ORD version 4 (fig. 2). Before the analysis was run, all species with occurrences at only one or two sites were excluded from the data matrix. In an analysis of sites with native species the low frequency species would have been left in the data matrix as indicator species. However, in the case of alien species, the low frequency species are typically species that have not been widely dispersed and not species that are limited to a narrow set of environmental conditions. A variety of distance measurements and group linkage methods were used to analyze the data and Euclidean distances combined with Ward's group linkage method produced the most interpretable clusters, which are presented in figure 2.

An ecological interpretation of the factors that significantly affected the clustering of the alien species is presented in table 1. Note that the sites with no alien species have been added to the table as an unnumbered cluster. The coarsest division of the sites can be attributed to the presence of high species richness of low-elevation species such as those commonly found in annual grasslands and blue oak woodlands. This result is expected because of the negative correlation between alien species richness and elevation. When Euclidean distances are used as a measure of resemblance between sites based on species abundance or presence/absence data, a problem known as the double-zero effect may occur (Legendre and Legendre 1998). The problem arises because the algorithm for calculating the resemblance value using the

Euclidean distance method does not differentiate between sites that share the same species and sites from which the same species are absent. For this reason the Euclidean distance method is generally recommended for comparing sites based on environmental factors and not recommended for comparisons based on species abundance or presence/absence data (Legendre and Legendre 1998). However, on close examination, that recommendation assumes that the analysis is being conducted to compare the results against the expectations of ecological niche theory. That theoretical test is not the purpose of the parks' alien species surveys. The negative correlation of alien species richness with increasing elevation resulted in the double-zero effect that is manifested in the close resemblance between the clusters of high elevation, alien-species-poor sites in figure 2. Because Ward's method is an agglomerative hierarchical clustering technique, the first clusters are pair-wise mergers of the most similar sites. Hence, the shorter the initial "legs" of the dendrogram in figure 2, the more closely the site pairs resemble each other. Therefore, because there are only a few species found at higher elevations, the double-zero effect results in a tendency for the higher-elevation sites to resemble each other. The high-elevation sites lacked many of the same species and the lower elevation sites resemble each other because of the species they have in common. The next coarsest divisions are among xeric and mesic sites for sites rich in low-elevation species, sites that are dominated by mid- and high-elevation grass species with low forb diversity, and sites with a relatively high diversity of mid- to high-elevation forbs (table 1).

The interpretation of clusters 1 through 5, sites rich in low-elevation species, is straightforward as indicated in table 1. All of the sites in those clusters range in elevation from 395 m to 855 m (1,300 ft to 2,800 ft). The sole exception to this elevational range is the Cedar Grove Pack Station at an elevation of 1,435 m (4,700 ft) which is very rich in low-elevation species such as *Bromus diandrus*, *B. hordeaceus*, *B. madritensis*, *Erodium cicutarium* and *Lolium multiflorum* (ripgut brome, soft chess, red brome, red-stemmed filaree, and Italian ryegrass, respectively).




Figure 2. Sequoia-Kings Canyon National Parks cluster analysis.

Table 1. Interpretation of Sequoia-Kings Canyon National Parks cluster analysis.

| Cluster Characteristics | | Code | Site | Cluster | | | |
|-------------------------------|-------------------------------------|------------------------------|---|--|--|---|----|
| Low Elevation & High Richness | Xeric | High Forb Richness | CPO2117 DHO2697 | Potwisha Campground Hospital Rock Picnic Area | 1 | | |
| | | Moderate Forb Richness | CBU2822 DMF2112 DPB1398 DNF1773 UCO2307 | Buckeye Campground Middle Fork Flume Ash Mountain Park Boundary North Fork Parking Lot Colony Mill Dirt Road | 2 | | |
| | | | Low and Upper Elevation Spp. | PCE4701 | Cedar Grove Pack Station | 3 | |
| | Mesic | Irrigated – High Richness | DAS1605 | Ash Mountain Headquarters | 4 | | |
| | | Riparian | RMF1545 RNF1726 RYU1829 RSY1880 | Middle Fork of Kaweah River North Fork of Kaweah River Yucca Creek Sycamore Creek | 5 | | |
| Mid to High Elevation Species | Grass Dominated & Low Forb Richness | Predominantly Annual Grasses | Low Elevation Spp. Moderate Richness | CSF3728 DCS4897 TOL2189 | South Fork Campground Crystal Cave Parking Lot Old Hidden Springs Trail | 6 | |
| | | | Mid Elevation spp. /Low Richness | <i>Bromus tectorum</i> & <i>Vulpia myuros</i> | CSH4564 GBE7620 TBE7164 TKA7621 THI7779 TLE5702 CMO4764 TRA7314 DBI6323 DSE6350 PGR6417 DOR5356 DMI6211 | Sheep Creek Campground Bearpaw Meadow Giant Forest to Bearpaw Meadow Trail Bearpaw Meadow to Kaweah Gap Trail High Sierra Trail Lewis Creek Trail Moraine Campground Rae Lakes Trail (7000 ft) Big Stump Picnic Area Giant Forest Sewage Treatment Facility Grant Grove Pack Station Oriole Lake Air Strip Milk Ranch Lookout | 7 |
| | | Riparian | | | RTR4573 | Trauger's Creek | 8 |
| | | <i>Poa pratensis</i> | <i>T. officianale</i> or Low Frequency Forbs | Low Frequency Forbs | CSW6223 TSE6072 CAT6415 GKE6400 GHO8511 TGI6344 DGF6440 | Swale Campground Sequoia Lake Trail Atwell Mill Campground Kern Canyon Ranger Station Pasture Hockett Meadow Giant Forest Trail Giant Forest Developed Area | 9 |
| | | | | Forb Primarily <i>Taraxicum officianale</i> | GGR7720 GW18003 GAU8015 TKE8800 TRA9373 TMA7151 TTA7891 TTU8560 TKE6600 TKA7800 THO7347 | Grasshopper Meadow Williams Meadow Austin Meadow Kern Canyon Trail (8000 ft) Rae Lakes Trail (9000 ft) Marvin Pass Trail Tar Gap Trail Tuohy Meadow Trail Kern Canyon Trail (6000 ft) Bearpaw Meadow to Kaweah Gap Trail Atwell Mill Cg. to Hockett Meadow Trail | 10 |
| | | | | Presence of <i>Rumex acetosella</i> & <i>Spergularia rubra</i> | CCR6631 TRA6513 DWO7200 GSU7340 GJR7380 GSC7456 GJU8115 THA5506 TCM6700 TRE6060 | Crystal Springs Campground Rae Lakes Trail (6000 ft) Wolverton Snow Park Sugarloaf Meadow J. R. Meadow Scaffold Meadow Junction Meadow Hart Loop Trail Crescent Meadow Redwood Canyon Trail | 11 |
| | | Forbs | Miscellaneous Forbs | CAZ6454 DCO6533 DGR6593 DRE7121 UCA6754 TRA5143 | Azalea Campground Columbine Picnic Area Grant Grove Developed Area Red Fir Maintenance Yard Kings River Rae Lakes Trail (5000 ft) | 12 | |

Table 1. Interpretation of Sequoia-Kings Canyon National Parks cluster analysis--Continued

| Cluster Characteristics | | Code | Site | Cluster | |
|----------------------------|-------|--|--|---|----|
| Mid to High Elevation Spp. | Forbs | Miscellaneous Forbs | UCA6754 DCE4671 ICE4890 CDO6721 CCO7477 ISH2118 PWO7037 PMI7878 | Camp Conifer Dirt Road Cedar Grove Market and Lodge Cedar Grove Paved Road Dorst Campground Cold Springs Campground Shepard Saddle Paved Road Wolverton Pack Station Mineral King Pack Station | 12 |
| | | <i>Bromus tectorum</i> , <i>Poa pratensis</i> <i>Verbascum thapsus</i> & Miscellaneous Forbs | UOR5340 GOR5353 UMI5718 | Oriole Lake Dirt Road Oriole Lake Meadow Mineral King Dirt Road | 13 |
| No Alien Species | | TBL5763 TEV8511 TMI8100 TNE8840 TSI10800 TSU8511 | Old Black Oak Trail Evelyn Lakes Trail Mitchell Pass Trail New Army Pass Trail Siberian Outpost Trails Sunset Lakes Trail | None | |

Code: First letter: C = Campground, D = Development, G = Pasture/Meadow, I = Paved Road, P = Pack Station, R = Riparian, T = Trail, U = Dirt Road. Second and third letters: Unique site ID. Numerals: ##### = Elevation (ft).

Sites in cluster 6 are uniquely rich in low elevation annual grasses and also possess species that are common at mid-elevations. Old Hidden Springs Trail at an elevation of 670 m (2,190 ft) is rich in low elevation annual grasses as expected and there are also mid elevation forb species at seeps and at stream crossings. The small corral at South Fork Campground (1,135 m; 3,730 ft) may be responsible for the large number of annual grasses found at the site. There is also a large number of annual grass species along the edges of Crystal Cave Parking Lot (1,490 m; 4,895 ft).

Cluster 7 is composed of sites that range from 1,370 m to 2,285 m (4,500 ft to 7,500 ft) in elevation and are relatively poor in mid-elevation species and rich in annual grass species. *Bromus tectorum* and *Vulpia myuros* are constant annual grass species. The inclusion of Grant Grove Pack Station (1,955 m; 6,415 ft) in the low-species-richness cluster is an artifact of sampling difficulties. The survey of that site was conducted after stock animals were placed in the corrals and many of the plants were either eaten or trampled beyond recognition. Cluster 8, Trauger's Creek (1,395 m; 4,575 ft), is relatively rich in low-elevation species. However, neither *Bromus tectorum* nor *Vulpia myuros* are found at that site. That factor, in addition to the presence of mid-elevation species in seeps and at stream crossings, and the presence of *Malus sylvestris*, accounts for the site's distinct cluster.

Clusters 9, 10 and 11 are notable for the presence of *Poa pratensis*. Sites in cluster 9, which range in elevation from 1,830 m to 2,590 m (6,000 ft to 8,500 ft), are relatively low in forb richness, while *Taraxicum officinale* is characteristic of the sites in cluster 10, which range in elevation from 2,135 m to 2,745 m (7,000 ft to 9,000 ft). *Rumex acetosella* and *Spergularia rubra* are characteristic of sites in cluster 11, which range in elevation from 1,980 m to 2,285 m (6,500 ft to 7,500 ft). Hart Loop Trail (1,680m; 5,505 ft), a lower-elevation site, is included in this cluster because of the mid- and high-elevation species present at stream crossings and moist areas.

Clusters 12 and 13 are relatively rich in mid- and high-elevation forb species. The sites in cluster 12 ranges in elevation from 1,370 m to 2,440 m (4,500 ft to 8,000 ft). The low elevation Shepherd Saddle Road site is the only exception, and it appears to be rich in mid- and upper-elevation forb species due to its proximity to Ash Mountain Corrals, Ash Mountain Shooting Range and Sycamore Creek. The sites in cluster 13 are at an elevation of 1,675 m (5,500 ft) and include the adjacent Oriole Lake Dirt Road and Oriole Lake Meadow sites in addition to Mineral King Dirt Road. The forb species at these sites are species that are typically dispersed in the dung of stock animals. Trespassing cattle from a nearby inholding graze the sites near Oriole Lake, and the Mineral King Dirt Road site is adjacent to the Mineral King Pack Station.

Nearly all of the sites where no alien species were found are above 2,440 m (8,000 ft). The exception is Old Black Oak Trail at 1,755 m (5,765 ft), a trail that has not been maintained for years. It is not clear why there are no alien species present at the other five sites as *Poa pratensis* and *Taraxicum officinale* are present along the Rae Lakes Loop Trail to elevations of 2,865 m (9,400 ft) and 2,990 m (9,800 ft) respectively.

Yosemite National Park

Survey and Quadrat Data Collection

1998 Field Methods - During the summer of 1998, field crews began sampling three patch types (campgrounds, developments, and corrals) and two corridor types (trails and roads). Alien species presence and cover estimates of alien and native species were obtained from all patch types. While presence/absence data were recorded for each corridor type, cover along trails and roads were not estimated because the distribution of nonnative plants along these linear landscape features was very patchy.

To conduct a survey, field crews compiled a complete list of plants in the study site. After making the list, the field crew placed each species into distribution classes and estimated the abundance of species on a log scale (0-10, 11-100, 101-1000, 1001-10,000, >10,000). Additionally, the distribution of each alien species was characterized as scattered individuals, scattered clumps of individuals, large clumps of many individuals, or widespread throughout the area. Trail and road surveys sometimes continued for several kilometers and species presence data were recorded in 1 km segments along the length of each survey.

A baseline transect was established along one edge of each patch and a random number table was used to randomly place sampling transects perpendicularly along the length of the baseline transect. Quadrats (1-m²) were placed randomly along the sampling transects until thirty quadrats had been sampled. When thirty quadrats were sampled before the end of a sampling transect, the remainder of the sampling transect was also sampled to avoid biasing the data toward the

beginning of the transect. In each quadrat, the cover of nonnative and native plant species was estimated to the nearest one percent. The cover of a particular species could not exceed 100 percent, but the total of all species in the quadrat frequently exceeded 100 percent. Additionally, a natural vegetation control site was established in undisturbed vegetation 50 m from five of the campground sites.

As was the case in Sequoia-Kings Canyon National Parks, the sample sites frequently contained areas such as parking lots or tent pads that were inappropriate for sampling, so quadrats had to pass rejection criteria before field crews sampled them. Randomly placed quadrats were rejected if more than 50 percent of the cover was incapable of supporting plant life (pavement, dirt roads, large boulders and trampled areas within 1 m of a structure). Areas where alien species are deliberately cultivated (lawns, flower pots, gardens) also were rejected. If the crews rejected several quadrats, they added additional transects until 30 quadrats were sampled. In areas that were sampled for cover, the canopy cover of shrubs and trees was also recorded. Shrub cover along the length of transects was measured using the line intercept method. Tree canopy cover was estimated using GRS brand densiometers at 100 regularly distributed points along the same transect. The quadrat sampling data were analyzed for exotic species richness and are included in the richness by elevation figures below.

1999 Field Methods - The survey crews measured the distribution of alien species in three types of patches (campgrounds, developments, corrals) and two types of corridors (trails and roads). Ten 50 by 2 m transects were randomly placed in each patch by establishing a baseline transect along one border known as a patch length (fig. 3a). The width of the target area was measured as a line perpendicular to the length, and a second baseline transect was established along the width border. Sampling transects were placed randomly along the two baseline axes. Whenever a sampling transect reached the boundary of a disturbed area or structure, the remainder of its sampling length was continued at the same position on the first axis and from

the 0 position of the second axis (fig. 3a). At 10 m intervals beginning at meter 0, 2 m x 1 m quadrats were placed with the 2 m axis perpendicular to the sampling transect (fig. 3b). The cover of individual alien species and the total cover of all native species were estimated in each quadrat. The total numbers of alien and native species present in each sampling transect were also recorded. Canopy cover was measured every 5 m along each sampling transect using the point-intercept method with a GRS brand densiometer. Because some alien species did not fall within the sampling transects, the entire sampling area was surveyed to compile a complete list of all alien species present. Areas with high densities of buildings or very few plants were not sampled, but surveyed only. The abundance of species in each patch was estimated on a log scale after the patch was surveyed.

Trails in Yosemite were sampled based on levels of use by hikers and recreational stock. The Yosemite National Park Wilderness Office supplied data on the number of backpacking wilderness permits issued on each trail, and the trails were grouped into three categories: low use (0-50 people/year), moderate use (51-1100 people/year) and high use (1101-6900 people/year). Seven trails were randomly selected for sampling from each use category. The Wilderness Office also supplied data on the number of stock using the trails in categories of low (3-10/day), medium (11-25/day), and high (26+/day). The concession stables provided route information for their daily rides in Yosemite Valley. Stock are only allowed on certain trails, and all trails open to stock use were sampled. The high use backpacking permit category contained the fewest number of trails, and most of these popular trails also received medium-high stock use. By comparison, low use backpacking permit trails had no stock use. No records were available for day-use by private stock parties on trails, so Mirror Lake Pack Trail and Yosemite Falls Trail had higher stock-use levels than indicated by the Wilderness Office data. Therefore, those trails were placed in the next higher stock-use category. At each trailhead the survey crews placed the first of ten 50 m by 2 m transects on the right side of and parallel to the trail, one meter from the tread of the trail.

Subsequent transects were placed on alternating sides of the trail and were begun across from the end of the previous transect. Transects were sampled using the same methods as were used to sample patches. After sampling within the transects, the field crews walked 3 km from the trailhead, recording all alien species that occurred within 2 m of the trail in each kilometer. Abundances of alien species were

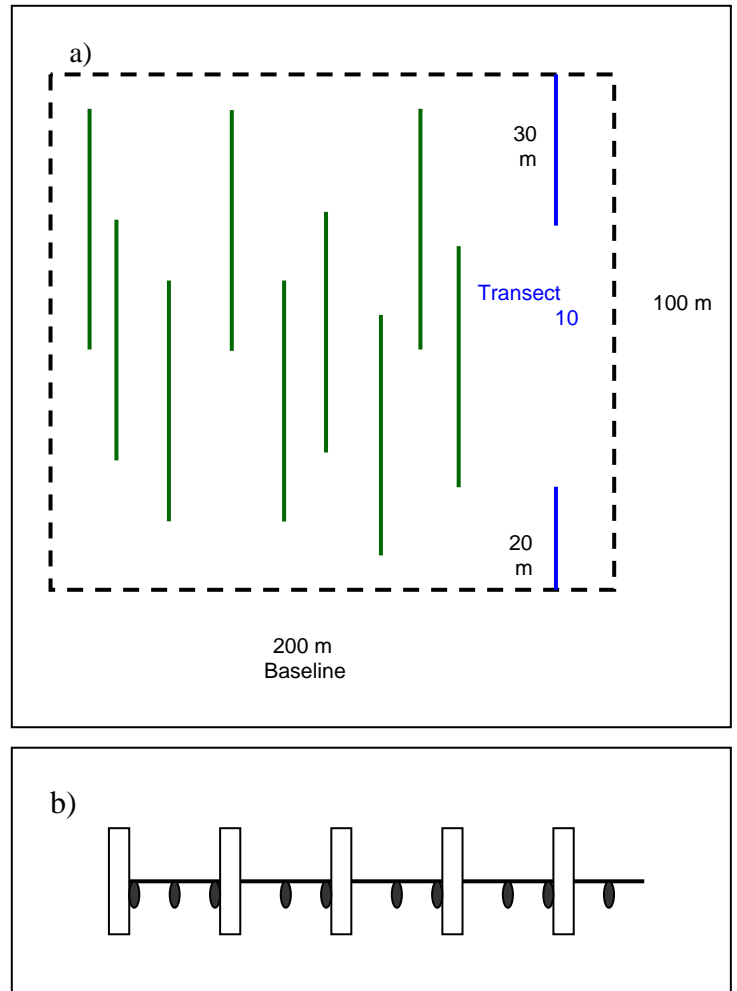


Figure 3. (a) Arrangement of 1999 transects in Yosemite National Park in campgrounds, developments and corrals that were sampled for alien species. Two dimensions of the sample site were measured, and the transects were arranged randomly along the two axes. When a transect ran outside of the sample area, as in Transect 10, it was continued at the same position on the first axis and from the 0 position of the second axis. (b) Sampling along 50 m transects. 1 by 2 m quadrats (rectangles) were placed every 10 m, and canopy cover was sampled every 5 m (black points).

estimated in each trail segment on a log scale. Data from the quadrat-based sampling revealed little in the way of patterns among site types. However, results from the quadrat data are included in the richness-by-elevation figures and tables.

Roads were selected for sampling based on an elevational gradient. All roads in the park were categorized in 305 m (1,000 ft) intervals between 915 m (3,000 ft) and 2,440 m (8,000 ft), and 1-km segments of road were mapped within the intervals. Five segments within each interval were randomly selected for sampling. Field crews walked both sides of the road within the selected kilometer segments and recorded all alien species within 3 m of the road shoulder. Abundances of alien species were estimated in each road segment on a log scale. Coordinate locations for mapping survey areas and corridor segments were obtained from either a PLGR-type global positioning device or directly from USGS 7.5' quadrangles. The Jepson Manual: Higher Plants of California (Hickman 1993) was used to determine which plant species were not indigenous to the park.

General Pattern

The total number of alien species found in Yosemite was 123. Species richness varied among 1 km road sections from 1 to 31, among 3 km trail segments from 1 to 26 and among corral/stable areas from 2 to 33 (table 2). There was a range in species richness from 1 to 56 among 19 developments and a range in species richness from 1 to 57 among 19 campgrounds. A total of 99 different species were found among developments and 68 different species among campgrounds. Species richness ranged from 52 to 62 for all roads, all trails or all corral/stable areas combined.

Decline of Alien Species Richness with Increasing Elevation

All sites – As was found for Sequoia-Kings Canyon National Parks, graphs of site alien species richness against site elevation indicate

that alien species richness is strongly negatively correlated with elevation when all sites are pooled (fig. 4a). This negative correlation is evident for each of the five site types when the graphs are restricted to particular site types (fig. 4b-f). Additionally, the graph of all sites suggests that the factors controlling alien species richness change at an elevation of approximately 2,135 m (7,000 ft). The graph also suggests that the factors are different at elevations below 1,525 m (5,000 ft), but this pattern could be due to the large sampling effort at 1,220 m (4,000 ft) and the gap in target sites between 610 m (2,000 ft) and 1,220 m (4,000 ft).

Campgrounds/Camps – Alien species richness in campgrounds clearly is negatively correlated with elevation (fig. 4b). Additionally, the amount and type of use and site history apparently affect alien species richness in campgrounds and camps at an elevation of approximately 1,220 m (4,000 ft). The combined results of the 1998 and 1999 surveys recorded 56 alien species at Lower River Campground (1,175 m; 3,860 ft), which was closed after it flooded in 1997. This site had the largest number of alien species of any site surveyed in Yosemite and had 15 more alien species than Yosemite Lodge, which possessed the second highest alien species richness in Yosemite Valley. The high species richness at Lower River Campground could be due to a flush of germination from the soil seed bank, local seed dispersal, long distance seed dispersal, reduced mortality due to the elimination of trampling by campers and the longer two-year sampling period. Four high use campgrounds [Wawona (1,200 m; 3,930 ft) with 24 species, North Pines (1,240 m; 4,065 ft) with 24 species, Lower Pines (1,210 m; 3,970 ft) with 21 species, and Upper Pines (1,205 m; 3,950 ft) with 21 species] constitute the group of active campgrounds with the highest alien species richness. The three walk-in campgrounds [Hetch Hetchy (1,250 m; 4,100 ft) with 17 species, Backpackers (1,225 m; 4,020 ft) with 11 species, and Sunnyside (1,225 m; 4,020 ft)

Table 2. Alien plant species richness by survey type and by site, Yosemite National Park

| Road Species Richness Summary – by Road Section | | | Road Species Richness Summary - by Richness levels | | |
|---|----------------|------------------------|---|----------------|------------------------|
| Road | Elevation (ft) | Alien Species Richness | Road | Elevation (ft) | Alien Species Richness |
| Big Oak Flat Road | 4661 | 16 | Northside Drive | 3959 | 31 |
| Big Oak Flat Road | 4946 | 18 | Southside Drive | 3958 | 26 |
| Big Oak Flat Road | 5272 | 16 | Yosemite West | 5969 | 22 |
| Big Oak Flat Road | 5902 | 8 | Wawona Road | 3964 | 19 |
| Glacier Point Road | 6179 | 1 | El Portal Road | 3842 | 18 |
| Glacier Point Road | 6440 | 4 | Big Oak Flat Road | 4946 | 18 |
| Glacier Point Road | 7176 | 1 | Big Oak Flat Road | 4661 | 16 |
| Glacier Point Road | 7704 | 1 | Big Oak Flat Road | 5272 | 16 |
| Hetch Hetchy Road | 5505 | 9 | Wawona Road | 6051 | 16 |
| El Portal Road | 3842 | 18 | Wawona Road | 5142 | 15 |
| Northside Drive | 3959 | 31 | Wawona Road | 6040 | 14 |
| Southside Drive | 3958 | 26 | Hetch Hetchy Road | 5505 | 9 |
| Tioga Road | 6254 | 7 | Big Oak Flat Road | 5902 | 8 |
| Tioga Road | 7143 | 2 | Tioga Road | 6254 | 7 |
| Tioga Road | 7981 | 2 | Glacier Point Road | 6440 | 4 |
| Tioga Road | 8127 | 2 | Tioga Road | 8472 | 4 |
| Tioga Road | 8150 | 2 | Tioga Road | 7143 | 2 |
| Tioga Road | 8472 | 4 | Tioga Road | 7981 | 2 |
| Tioga Road | 8674 | 1 | Tioga Road | 8127 | 2 |
| Wawona Road | 3964 | 19 | Tioga Road | 8150 | 2 |
| Wawona Road | 5142 | 15 | Glacier Point Road | 6179 | 1 |
| Wawona Road | 6040 | 14 | Glacier Point Road | 7176 | 1 |
| Wawona Road | 6051 | 16 | Glacier Point Road | 7704 | 1 |
| Yosemite West | 5969 | 22 | Tioga Road | 8674 | 1 |
| Roadside Species | | Total = 57 | Roadside Species | | Total = 57 |
| Trail Species Richness Summary – by Trail | | | Trail Species Richness Summary – by Richness Levels | | |
| Trail | Elevation (ft) | Alien Species Richness | Trail | Elevation (ft) | Alien Species Richness |
| Alder Creek | 4557 | 7 | Meadow Loop | 4053 | 32 |
| Bridalveil Creek | 6969 | 2 | Yosemite Loop | 3972 | 26 |
| Bridalveil Falls | 4035 | 7 | Mirror Lake Pack | 3931 | 14 |
| Bridalveil-Inspiration Pt. | 4036 | 6 | Mariposa Grove | 5256 | 13 |
| Chilnaulna Falls | 4417 | 6 | Happy Isles | 4959 | 12 |
| Four Mile | 3960 | 11 | Four Mile | 3960 | 11 |
| Glen Aulin | 8686 | 3 | Old Big Oak Flat Rd. | 4770 | 9 |
| Happy Isles | 4959 | 12 | Snow Creek | 4100 | 9 |
| Harden Lake | 7821 | 4 | Yosemite Falls | 4015 | 8 |
| Inspiration Pt. | 4381 | 4 | Alder Creek | 4557 | 7 |
| John Muir-Tuolumne | 8675 | 2 | Bridalveil Falls | 4035 | 7 |
| Lukens Lake | 7886 | 2 | Bridalveil-Inspiration Pt. | 4036 | 6 |
| Mariposa Grove | 5256 | 13 | Chilnaulna Falls | 4417 | 6 |
| Meadow Loop | 4053 | 32 | Inspiration Pt. | 4381 | 4 |
| Merced Grove | 4771 | 2 | Harden Lake | 7821 | 4 |
| Mirror Lake Pack | 3931 | 14 | Panorama | 7243 | 4 |
| Old Big Oak Flat Rd. | 4770 | 9 | Glen Aulin | 8686 | 3 |
| Panorama | 7243 | 4 | Tamarack Creek | 6339 | 3 |
| Porcupine Creek | 8100 | 1 | Bridalveil Creek | 6969 | 2 |
| Snow Creek | 4100 | 9 | John Muir-Tuolumne | 8675 | 2 |
| Taft Point | 7729 | 1 | Lukens Lake | 7886 | 2 |
| Tamarack Creek | 6339 | 3 | Merced Grove | 4771 | 2 |
| Yosemite Falls | 4015 | 8 | Young Lakes | 8622 | 2 |
| Yosemite Loop | 3972 | 26 | Porcupine Creek | 8100 | 1 |
| Young Lakes | 8622 | 2 | Taft Point | 7729 | 1 |
| Trailside Species | | Total = 51 | Trailside Species | | Total = 51 |

Table 2. Alien plant species richness by survey type and by site, Yosemite National Park--Continued

| Corral Species Richness Summary - by Site | | | Corral Species Richness Summary – by Richness level | | |
|---|----------------|------------------------|---|----------------|------------------------|
| Corral/Stable Site | Elevation (ft) | Alien Species Richness | Corral/Stable Site | Elevation (ft) | Alien Species Richness |
| Concession Stables(YV) | 4000 | 33 | McCauley Ranch | 4093 | 33 |
| Glen Aulin High Sierra Camp | 7832 | 2 | Concession Stables(YV) | 4000 | 33 |
| Government Stables (YV) | 4039 | 13 | Hetch Hetchy Corral | 3960 | 32 |
| Government Corrals (Tuol) | 8695 | 2 | Wawona Stables | 4001 | 20 |
| Harden Lake Corral | 7496 | 8 | Government Stables (YV) | 4039 | 13 |
| Hetch Hetchy Corral | 3960 | 32 | White Wolf Corral | 7967 | 10 |
| McCauley Ranch | 4093 | 33 | Tuolumne Stables | 8632 | 8 |
| Tuolumne Stables | 8632 | 8 | Harden Lake Corral | 7496 | 8 |
| Wawona Stables | 4001 | 20 | Government Corrals (Tuol) | 8695 | 2 |
| White Wolf Corral | 7967 | 10 | Glen Aulin High Sierra Camp | 7832 | 2 |
| Species of Corrals/Stables | | Total = 63 | Species of Corrals/Stables | | Total = 63 |

with 4 species] possessed the lowest alien species richness. There were very few alien species at campgrounds or camps above an elevation of 1,830 m (6,000 ft), and no alien species were discovered in the control quadrats that were sampled outside the boundaries of five campgrounds. For Wawona Campground (see arrow in fig. 4b), this is a remarkable finding as the site lies within an elevational range that is highly invaded by alien species. The site notes indicate that the control site was located 50 m north of the campground in an open canopy *Pinus ponderosa* (ponderosa pine) forest with *Calocedrus decurrens* (incense-cedar) and scattered *Quercus kelloggii* (California black oak) and a ground cover of *Chamaebatia foliolosa* (mountain misery).

Roads – The strong negative correlation between alien species richness and elevation is evident from the survey of roadsides (fig. 4c). Alien species richness also appears to be affected by site-specific characteristics. For example, the Yosemite Valley roads [Northside Drive adjacent to El Capitan Meadow and Southside Drive, 1,205 m (3,960 ft)] (YV symbol) may be rich in alien species because they contain both mesic and disturbed habitats while the Yosemite West (1,820 m; 5,970 ft) (YW symbol) site may be species rich because it is a 3 km segment through a developed section of Ponderosa Way. Alien species richness declined dramatically at elevations above 2,135 m (7,000 ft). All road corridor sites below 1,525 m (5,000 ft) were surveyed in 1998, road sites between 1,525 m (5,000 ft) and 1,830m (6,000 ft) were surveyed in 1998 and 1999, and road

corridors above 1,830 m (6,000 ft) were surveyed in 1999. Therefore, differences between years may have been responsible for a minor part of the elevational effect. Additionally, there were no road surveys conducted at elevations below 1,220 m (4,000 ft). Appendix D contains a complete alien species list for all surveyed road segments.

Trails – The negative correlation between alien species richness and elevation is evident in the graph of the trail data (fig. 4d). However, the strength of the negative correlation is much reduced if the heavily used Meadow Loop Trail (1,235 m; 4,055 ft) with 31 species and Yosemite Loop Trail (1,210 m; 3,970 ft) with 25 species are excluded from the graph. A summary of the 1998 survey data for trails is presented in table 3, a summary of the 1999 quadrat and survey data is presented in table 4, and a list of all alien species discovered along trails is given in Appendix E. *Bromus tectorum* is clearly the most common alien species along trails in the park. While the level of trail usage appears to be important, it is not clear if alien species richness is correlated with the use level of a trail by either hikers or pack animals or is due to the combined effect of both uses (tables 3 and 4).

Developments – There is a very strong negative correlation between alien species richness and elevation among developments (fig. 4e). Additionally, length of growing season may also be important along with site history (such as the amount of disturbance, the amount of seed dispersal, or both). For example, the points plotted at an elevation of approximately 1,220 m

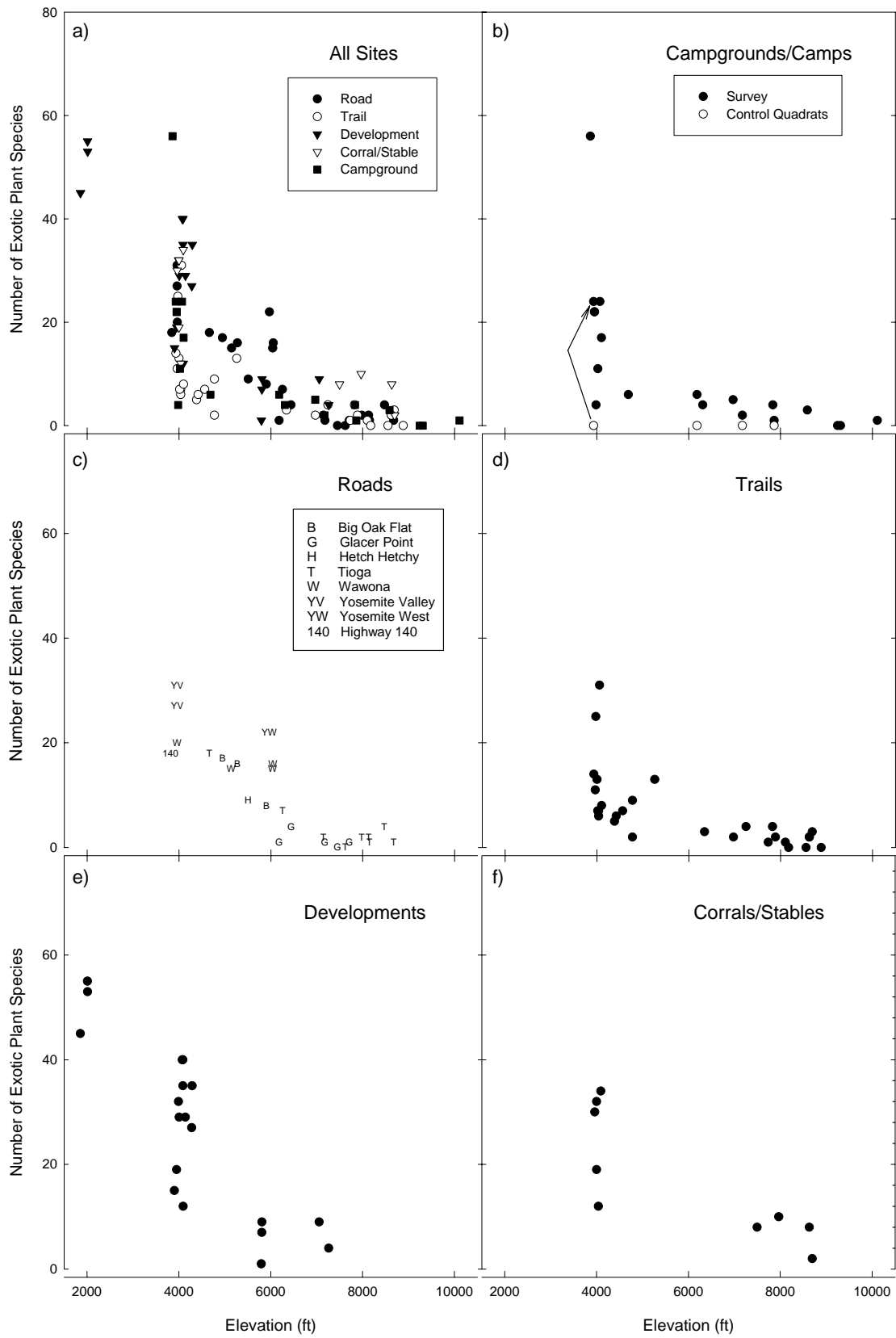


Figure 4. Yosemite National Park alien (exotic) species richness by elevation.

Table 3. Yosemite National Park 1998 trail survey data

| Trail | Elevation (ft) | Richness | Abund. | Dist. | Human | Pack | Most Abundant Species |
|----------------------------------|-------------------|----------|--------|-------|-------|------|---|
| Four Mile | 3960 | 11 | 1-4 | 1-2 | High | Low | <i>B. tectorum</i> , <i>Rumex acetosella</i> |
| Bridalveil Falls | 4035 | 7 | 2-4 | 1-3 | High | 0 | <i>B. tectorum</i> , <i>Poa pratensis</i> |
| Bridalveil Falls/Inspiration Pt. | 4036 | 6 | 1-3 | 1-2 | Low | Low | <i>B. tectorum</i> , <i>Vulpia myuros</i> |
| Inspiration Point | 4381 | 5 | 2-5 | 1-4 | Mod. | Low | <i>B. tectorum</i> , <i>Silene latifolia</i> |
| Mariposa Grove | 5256 | 13 | 1-5 | 1-3 | Low | High | <i>B. tectorum</i> , <i>P. pratensis</i> , |
| Panorama | 7243 | 4 | 2-4 | 2 | Mod. | Low | <i>B. tectorum</i> , <i>Spergularia rubra</i> |

Notes: **1)** Elevation is trailhead elevation in feet; **2)** Richness is alien species richness; **3)** Abund. is range of abundance with categories, 1 is 0-10, 2 is 11-100, 3 is 101-1,000, 4 is 1,001-10,000, 5 is >10,000; **4)** Dist. is the range of distributions of alien species where 1 is scattered individuals, 2 is scattered clumps of individuals, 3 is large clumps of many individuals, and 4 is widespread throughout the area; **5)** Human indicates human use level, Low (0- 50 people per year), Moderate (51-1,100 people per year), and High (1,101-6,900 people per year); **6)** Pack indicates pack animal use level, Low (3-10 animals per day), Moderate (11-25 animals per day, and High (>26 animals per day); **7)** Lists the two most common alien species with abundances greater than category 2.

(4,000 ft) comprise two groups. The species-rich sites (Foresta, Wawona, Yosemite Village, Yosemite Lodge, The Ahwahnee Hotel) have either broad westerly exposure (former two) or southerly exposure (latter three) which lengthen the growing season. The relatively species-poor sites (Curry Village, Housekeeping, Mirror Lake) are in narrow, heavily shaded sections of Yosemite Valley (due to canyon walls) with north to northwest exposures.

Corrals/Stables – The number of alien species found at corrals and stables is negatively correlated with elevation (fig. 4f) and also appears to be influenced by local factors. Three corral/stable sites with the largest number of alien species were, in descending richness, McCauley Ranch, Concession Stables (Yosemite Valley) and Hetch Hetchy Corral. Each is very close to 1,220 m (4,000 ft). The sampling at Hetch Hetchy Corral extended through an annual grassland pasture, and the alien species present were typical species found in annual grassland vegetation. However, McCauley Ranch and Concession Stables (Yosemite Valley) possessed a diverse assemblage of annual grassland species, forage species and forage weeds and meadow species. The habitats at both sites were more diverse than the Hetch Hetchy Corral site as the Concession Stables (Yosemite Valley) survey included Lamon

Meadow, and the McCauley Ranch survey included a marshy area. It is not clear why Wawona Stables, the next most diverse site, had relatively fewer species as the survey of that site also included an adjacent meadow. Appendix F contains a complete alien species list for all surveyed corrals and stables.

The correlations between the alien species floras of corrals and stables and the alien species floras of the trails that lead from them are complex. The alien species present along the low elevation Mirror Lake Pack Trail (1,200 m; 3,930 ft) that begins at the Concession Stables (Yosemite Valley) all occurred in the first 500 m of the trail (table 3). The field description of the trail indicates that it runs through a shady stand of *Pinus ponderosa* and *Calocedrus decurrens* with little ground cover. The fact that the only alien species along the trail were present at the beginning of the trail suggests that aliens are not spreading from the Concession Stables (Yosemite Valley).

However, the species occurring along Snow Creek Trail, which runs through a stand of *Quercus chrysolepis* (canyon live oak) from the point where it connects with Mirror Lake Pack Trail, suggests that alien species are being dispersed by pack animals.

Table 4. Yosemite National Park 1999 trail transect and survey data

| Trail | Elevation (ft) | Richness | Alien | Native | Human | Pack | Common Species |
|---------------------------|-------------------|----------|---------|--------|-------|------|--|
| Mirror Lake Pack | 3931 | 13/15 | 0-5/H** | 0-5/H | High | High | <i>Bromus tectorum</i> , <i>Trifolium repens</i> |
| Yosemite Loop | 3972 | 21/25 | 0-5/L | 0-6/L | High | High | Many species |
| Happy Isles | 4000 | 8/13 | 0-4/H** | 0-5/H | High | High | <i>Marubium vulgare</i> |
| Yosemite Falls | 4015 | 1/9 | 0-1/H | 0-4/H | High | Low | None |
| Meadow Loop, Wawona | 4053 | 14/31 | 0-4/L | 0-4/L | Mod. | Mod. | <i>Rumex acetosella</i> , <i>Vulpia myuros</i> |
| Snow Creek | 4100 | 2/8 | 0-1/H | 0-3/H | Low | Low | None |
| Chilnualna Falls | 4417 | 2/6 | 0-1/H | 0-5/L | Low | Mod. | None |
| Alder Creek | 4557 | 4/7 | 0-5/H | 0-4/H | Low | High | <i>V. myuros</i> , <i>B. tectorum</i> |
| Merced Grove | 4770 | 0/2 | 0 | 0-6/H | Low | Low | None |
| Old Big Oak Flat | 4770 | 5/9 | 0-4/H | 1-6/0 | Mod. | 0 | <i>B. tectorum</i> , <i>V. myuros</i> |
| Tamarack Creek | 6339 | 1/3 | 1/H | 0-4/H | Low | 0 | None |
| Bridalveil Creek | 6969 | 1/2 | 0 | 0-6/0 | Low | Mod. | None |
| Taft Point | 7729 | 0/1 | 0 | 0-5/L | Mod. | 0 | None |
| Harden Lake | 7821 | 1/4 | 1-2/H | 0-5/L | Low | Low | None |
| Lukens Lake | 7886 | 2/2 | 0-1/H** | 0-5/0 | Low | High | None |
| Porcupine Creek | 8100 | 0/1 | 0 | 0-4/H | Mod. | Low | None |
| Sunrise High Sierra Camp | 8174 | 0/0 | 0 | 0-6/L | High | Mod. | None |
| Cathedral Lake | 8552 | 0/0 | 0 | 0-5/L | High | High | None |
| Young Lake | 8622 | 2/2 | 1/H | 0-6/0 | Mod. | High | None |
| John Muir Trail, Tuolumne | 8675 | 2/2 | 1-2/H | 1-6/L | Mod. | High | None |
| Glen Aulin | 8686 | 1/3 | 1/H | 0-6/0 | High | High | None |
| May Lake | 8881 | 0/0 | 0 | 0-6/L | High | Mod. | None |

Notes: **1)** Elevation is trail head elevation in feet; **2)** Richness is alien species richness for Transect/Survey sampling methods respectively; **3)** Alien is range of cover in individual quadrats and patchiness among quadrats respectively. Cover categories for the lowest and highest value for any individual species are: 0 = no cover; 1 is < 5%; 2 is 5-10 %; 3 is 11-30 %; 4 is 31-70 %; 5 is 71-90 %; and 6 is 91-100 %. Patchiness categories for the lowest and highest value for any individual species were determined as: 0 indicates < 10 quadrats had 0 or < 5 % cover for any species; L indicates that between 10 and 24 quadrats had 0 or < 5 % cover for any species; and H indicates that 25 or more quadrats had 0 or < 5 % cover for any species. **, indicates that alien species were found only in the first 2 transects (100 m); **4)** Native values represent cover in individual quadrats/patchiness of all native species combined and the categories are the same as Alien; **5)** Human indicates human use level, Low (0- 50 people per year), Moderate (51-1100 people per year), and High (1101-6900 people per year) ; **6)** Pack indicates pack animal use level, Low (3-10 animals per day), Moderate (11-25 animals per day), and High (>26 animals per day); **7)** Common Species lists the 2 most common species with cover greater than category 2.

Three species that are commonly dispersed in horse dung: *Aira caryophylla*, *Bromus sterilis*, *Poa pratensis* (silver European hairgrass, poverty brome, Kentucky bluegrass, respectively), and four species dispersed through stockyard activities are present along Snow Creek Trail (Appendix E and ESTA Species Microsoft® Access database file). White Wolf

Corral (2,430 m; 7,970 ft) is a potential source of the dung-dispersed species (*Poa pratensis*, *Trifolium repens*, *Rumex acetosella*) present at Harden Lake Corral (2,285 m; 7,495 ft). However, the site history at Harden Lake Corral includes nearby homesteading and pasturing of pack-stock animals for lengthy periods to support nonrecreational wilderness trips. It is

interesting that only one of these species was discovered along Harden Lake Trail (*R. acetosella*) and none along Lukens Lake Trail when both trails begin at White Wolf. This is despite the occurrence of *Poa pratensis* at higher elevations on the Young Lakes and Glen Aulin Trails. A similarly complex situation existed for the trails that begin near Tuolumne Concessions Stable, which also supported *P. pratensis* and *T. repens*. Both of those species were present along Glen Aulin Trail and also at Glen Aulin High Sierra Camp. Only *P. pratensis* was found along the Young Lakes Trail, and neither species was found along either the section of the John Muir Trail that leads toward the Vogelsang High Sierra Camp or at the camp itself. These inconsistent patterns may indicate that alien plant establishment along trails leading from higher-elevation corrals and stables have been sporadic and opportunistic.

Similarity of Alien Species Composition Among Sites

To compare and contrast species composition among sites, an exploratory cluster analysis of the sites included in the species-richness-by-elevation figures was conducted using PC-ORD version 4. The same procedures were followed as those used to analyze the Sequoia-Kings Canyon National Parks data (fig. 5). An ecological interpretation of the factors that significantly affected the clustering of the alien species is presented in table 5. Note that the sites with no alien species have been added to the table as an unnumbered cluster. The coarsest division of the sites is due to sites with high alien species richness that are found at low-, mid-, and high-elevations versus sites with moderate to low species richness. The double-zero effect is even more pronounced in the Yosemite National Park analysis as the resemblance between pairs of sites increases consistently with elevation. The shorter the initial “legs” of the dendrogram in figure 5, the more closely the site pairs resemble each other. The next coarsest division among high-richness sites is between low-elevation sites (610 m; 2,000 ft) at Rancheria and Old El Portal and sites that are at an elevation of approximately 1,220 m (4,000 ft). For the moderate to low-richness sites, the next coarsest division is

between mid-elevation sites 1,220-2,135 m (4,000-7,000 ft) with mixtures of low-, mid-, and high-elevation species and higher-elevation sites (1,830-3,050 m; 6,000-10,000 ft) with mixtures of mid- and high-elevation species. The sites between 1,220 m (4,000 ft) and 2,135 m (7,000 ft) can be divided into sites with a relatively high proportion of forb species and sites with a relatively high proportion of grass species.

Clusters 1 and 2 consist of high-richness sites with unique combinations of species at an elevation of approximately 1,220 m (4,000 ft). Cluster 1 sites are primarily in Yosemite Valley and appear to possess species characteristic of mesic habitats as well as species characteristic of disturbed habitats. Cluster 2 sites are primarily in Wawona and Foresta, and species adapted to mesic conditions appear to be less common at those sites. Cluster 3 consists of Yosemite Valley sites with *Rubus discolor* and a high proportion of alien perennial grasses. Cluster 4 sites are all low-elevation sites (610 m; 2,000 ft) located in Rancheria and El Portal. These three sites are rich in species characteristic of annual grassland vegetation as well as many other species.

Cluster 5 sites are typically mid-elevation trails (1,220-1,675 m; 4,000-5,500 ft) lined with *Bromus tectorum* and *Vulpia myuros* and dotted with low and mid elevation forb species (See Appendix E for trail species lists). Cluster 6 consists of mid-elevation sites (1,830-2,135 m; 6,000-7,000 ft) with a high proportion of mid elevation forb species that are adapted to disturbed areas. Some characteristic species are *Spergularia rubra*, *Plantago major* and *Polygonum arenastrum* (sand-spurrey, common plantain and common knotweed, respectively). Cluster 7 consists of mid-elevation sites (1,220-1,830 m; 4,000-6,000 ft) that are relatively rich in alien forb species. The ecological reason for the clustering of The Ahwahnee hotel and the Mirror Lake Pack Trail in this group is not clear except that they share several species in common with the other sites (*Poa pratensis* universally) and has a similar level of alien species diversity. Cluster 8 consists of mid-elevation sites (1,220-1,525 m; 4,000-5,000 ft) with a high proportion of grass species.




Figure 5. Yosemite National Park cluster analysis.

Table 5. Interpretation of Yosemite National Park cluster analysis

| Cluster Characteristics | | | Code | Site | Cluster | |
|---|--|--|--|---|--|---|
| High Richness of Low, Mid, and High Elevation Species | Not Upper Rancheria – Old El Portal Area | Unique Combinations of Species | CLR3930 DYV4073 SMC4093 TYL3972 CWA3927 RSO3958 CUP3950 RNO3959 | Lower River Campground Yosemite Village McCauley Ranch Yosemite Loop Trail Wawona Campground Southside Drive Upper Pines Campground Northside Drive | 1 | |
| | | | DMW4086 DFW4278 DWW4087 DEW4140 DFE4287 TMW4053 | Middle Wawona Foresta West West Wawona East Wawona Foresta East Meadow Loop Trail, Wawona | 2 | |
| | | Yosemite Valley Perennial Grasses and <i>Rubus discolor</i> | CLP3950 CBA4022 DHO3900 DCU3950 CNP4066 DYL3992 SRI4000 | Lower Pines Campground Backpacker’s Camp Housekeeping Curry Village North Pines Campground Yosemite Lodge Concession Stables (YV) | 3 | |
| | Upper Rancheria – Old El Portal Area | DRE1854 DLE2006 DUE2010 | Upper Rancheria – El Portal Lower Old El Portal Upper Old El Portal | 4 | | |
| Moderate to Low Richness | Mixtures of Low, Mid, and High Elevation Species | High Proportion of Forb Species | <i>Bromus tectorum</i> and <i>Vulpia myuros</i> With Mixtures of Low and Mid Elevation Species Typically Trails | CSU3981 TBI4036 TCH4417 CHO4684 TBO4770 TYF4015 DMI4094 TAL4557 RHE5505 TSC4100 THI4000 TBF4035 TFO3960 TTH5256 | Sunnyside Campground Bridalveil-Inspiration Pt. Trail Chilnaulna Falls Trail Hogdon Meadow Campground Big Oak Flat Road Trail Yosemite Falls Trail Mirror Lake Alder Creek Trail Hetch Hetchy Road Snow Creek Trail Happy Isles Trail Bridalveil Falls Trail Four Mile Trail Two Hour Trail | 5 |
| | | | High Proportion of Mid Elevation Forb Species | CCR6180 RBO5902 DUM5808 RTI6254 RGL6440 DLM5808 DBS7262 RWA6051 | Crane Flat Campground Big Oak Flat Road (5902) Upper Mariposa Grove Tioga Road (6254) Glacier Point Road (6440) Lower Mariposa Grove Badger Pass Ski Resort Wawona Road (6051) | 6 |
| | | High Species Richness | DAH4007 RWA5143 RWA6040 TML3931 RYW5969 | The Ahwahnee Wawona Road (5143) Wawona Road (6040) Mirror Lake Pack Trail Yosemite West Road | 7 | |
| | | High Proportion of Grass Species | CHE4100 RWA3964 SWS4001 RBO4946 RHI3842 RBO5272 RBO4661 SHE3960 SGS4039 | Hetch Hetchy Backpacker’s Camp Wawona Road (3964) Wawona Stables Big Oak Flat Road (4946) El Portal Road Big Oak Flat Road (5272) Big Oak Flat Road (4661) Hetch Hetchy Corral Government Stables | 8 | |

Table 5. Interpretation of Yosemite National Park cluster analysis--Continued

| Cluster Characteristics | | Code | Site | Cluster | |
|--------------------------------------|---|---|--|---|----|
| Moderate to Low Richness (Continued) | Mixtures of Mid- and High Elevation Species | Relatively Higher Forb Richness <i>Rumex acetosella</i> and <i>Spargularia rubra</i> | CTA6305 TGL8686 DBP7054 CBR6966 CYC7167 RTI7143 RTI8127 RTI8150 TTC6339 RTI8472 RGL6179 TMG4770 TPC8100 CWH7862 RGL7176 RGL7704 RTI8674 DTG5794 RTI7981 TPA7243 CTU8583 THA7821 TLU7886 TJM8675 | Tamarack Flat Campground Glen Aulin Trail Badger Pass Parking Area Bridalveil Campground Yosemite Creek Campground Tioga Road (7143) Tioga Road (8127) Tioga Road (8150) Tamarack Creek Trail Tioga Road (8472) Glacier Point Road (6179) Merced Grove Trail Porcupine Creek Trail White Wolf Campground Glacier Point Road (7176) Glacier Point Road (7704) Tioga Road (8674) Tuolumne Grove Tioga Road (7981) Panorama Trail Tuolumne Meadows Campground Harden Lake Trail Lukens Lake Trail John Muir Trail, Tuolumne | 9 |
| | | Relatively Higher Proportion of Low, Mid, and High Elevation Grasses | CGL7832 CVH10108 TTP7729 SGS8695 TBC6969 TYO8622 TIN4381 SHA7496 SWH7963 STU8632 | Glen Aulin High Sierra Camp Vogelsang High Sierra Camp Taft Point Trail Government Corral, Tuolumne Bridalveil Creek Trail Young Lake Trail Inspiration Point Trail Harden Lake Corral White Wolf Corral Tuolumne Concessions | 10 |
| | No Alien Species | CMA9307 CSU9240 RGL7450 TCA8552 TMA8881 TSU8174 | May Lake High Sierra Camp Sunrise High Sierra Camp Glacier Point Road (7450) Cathedral Lake Trail May Lake Trail Sunrise High Sierra Trail | None | |

Code: First letter: C = Campground, D = Development, R = Paved Road, S = Stock holding areas, T = Trail. Second and third letters - Unique site ID. Numerals: ##### = Elevation (ft).

Cluster 9 consists of mid- to high-elevation sites (1,830-2,745 m; 6,000-9,000 ft) that possess *Rumex acetosella* and *Spargularia rubra* and have relatively high alien species richness. Merced Grove Trail (1,455 m; 4,770 ft) is an anomaly in this cluster, but the survey notes describe it as a combination dirt road and trail, and that may reflect differences in site history. Cluster 10 consists of high-elevation sites (2,285-3,050 m; 7,500-10,000 ft) that possess a relatively high proportion of low-, mid- and high-elevation grasses. Finally, the sites with no alien species are all high-elevation sites (2,285-2,895 m; 7,500-9,500 ft).

Part III. Alien Species Threat Assessment and Prioritization

Introduction

All alien species discovered during the directed surveys were grouped into one of four management priority categories based on their attributes, potential impacts and geographical extent (tables 6 and 7). **Category 1** alien species are currently restricted to a relatively small number of sites in each park and have either been shown to greatly affect native vegetation or have a high probability of causing serious

impacts. **Category 2** species are restricted to a relatively small number of sites and are ones that generally have a lesser effect on native vegetation. **Category 3** species are broadly distributed in the parks, are apparently increasing their ranges within the parks, and are those that have been shown to have a great impact on native vegetation. **Category 4** species are those that were detected by the surveys but not assigned to one of the three ranked categories and are considered low priority.

Complete listings of all priority alien species and their survey locations are given in Appendices A and B, and a complete listing of all alien species in each park with important biological information is provided in the ESTA Species Microsoft[®] Access database file. The field notes of the Sequoia-Kings Canyon National Parks directed-survey team are provided in Appendix C for all priority alien species. The assignments of alien species to management categories were based on field assessments, the distribution of each species inside and outside of the parks and information gleaned from the literature. In addition to considering all published sources specific to particular alien species, a large number of ecological, biological invasions, weed, botanical, agronomic, and range science sources were considered in the ranking of the alien species. The most relevant sources are included in the “ESTA Bibliography.enl” EndNote[®] database file that has also been converted to a ProCite[®] database file (USGS Research Office, Sequoia or Yosemite National Parks); either can be searched using the keyword field. Additionally, the “CalFlora Distribution Maps” directory contains all available statewide distributions by county saved as image files from the CalFlora web site (CalFlora 2000). CalFlora is a comprehensive, web based, publicly accessible database of plant distribution information for California based on over 600,000 specific plant observations from disparate sources. All available CalFlora distribution maps for priority alien species are included in Appendix G showing statewide distributions by county. Summaries were compiled from various sources regarding effective control measures for many of the exotic species found on surveys (The Nature Conservancy 2000, Peirce 1998). The synthesis

of this information provided a frame of reference to rank species for which there is little published data and to anticipate synergistic responses between species such as occurs in mixed swards of legumes and grasses.

The ranking of the alien species into the four management categories provides general guidance for management prioritization in the parks. Category 1 species require immediate management action to isolate and eliminate their populations. In some cases the geographical distribution of a Category 1 species will dictate how management efforts are implemented. For example, in Yosemite National Park, a few Category 1 species are found in Yosemite Valley and also at Wawona and Foresta. The highest control priority selected by park managers might be to eliminate those species from Yosemite Valley and to implement a management plan to prevent their spread in Wawona and Foresta. Category 2 species are predicted to have a lesser impact in the parks, but those predictions are based on very little data. At some park locations, Category 2 species can be eliminated along with Category 1 species without expending significant additional park resources. Category 3 dicot species cannot be eliminated without expending a significant amount of park resources while Category 3 grass species will be impossible to eliminate, and management efforts should focus on sites of great importance and on reducing seed dispersal. There is insufficient evidence to indicate that Category 4 species should receive priority for management at this time.

Each alien species has been assigned to a particular tactical class (e.g. localized legumes) in addition to being ranked into the three management categories (tables 6 and 7). The tactical classes organize alien species with broadly similar ecological characteristics into classes that will require similar management techniques or approaches. There are other possible groupings of the alien species in addition to the management categories and tactical classes. Four of the most important additional groupings consist of species that have been introduced to California to provide forage for animals, species that have been introduced

Table 6. Priority alien species other than grasses

| Class | Species | Category | S | Y | Dispersal Mechanisms | Seed Longevity |
|---|--|----------------------------|---|---|--|----------------|
| Broad Dist. | <i>Cirsium vulgare</i> | 3 | √ | √ | Adhesive, ant, hay, machinery, soil, stock yard, water | 5 yrs |
| | <i>Verbascum thapsus</i> | 3 | √ | √ | Dung, water | > 35 yrs |
| Localized Wildland Species Moderate to High Impact | <i>Carduus pycnocephalus</i> | 1 | √ | √ | Adhesive, ant, hay, soil, vehicles, wind | > 10 yrs |
| | <i>Centaurea maculosa</i> | 1 | | √ | Adhesive, dung, hay, mud, machinery, vehicles, water | > 8 yrs |
| | <i>Centaurea solstitialis</i> | 1 | √ | √ | Adhesive, hay, machinery, soil, stock yard | > 10 yrs |
| | <i>Convolvulus arvensis</i> | 1 | √ | √ | Bird droppings, dung, hay, machinery, soil | > 20 yrs |
| | <i>Erigeron strigosus</i> | 1 | | √ | Adhesive, wind | |
| | <i>Foeniculum vulgare</i> | 1 | | √ | Adhesive, ant | |
| | <i>Geranium robertianum</i> | 1 | | √ | Adhesive | |
| | <i>Hypericum perforatum</i> | 1 | | √ | Adhesive, dung, machinery, vehicles, water | 10 yrs |
| | <i>Marrubium vulgare</i> | 1 | √ | √ | Adhesive, dung, stockyard | 10 yrs |
| | <i>Mentha pulegium</i> | 1 | √ | | Adhesive, dung, machinery, mud, vehicles | |
| | <i>Mentha spicata</i> | 1 | √ | √ | | |
| | <i>Oxalis pes-caprae</i> | 1 | √ | | Ants, soil | |
| | <i>Ranunculus parviflorus</i> | 1 | √ | | | |
| | <i>Ranunculus testiculatus</i> | 1 | √ | | Adhesive | |
| | <i>Silybum marianum</i> | 1 | √ | | Ant, dung, machinery, soil, stock yard, water, wind | |
| | <i>Tamarix sp.</i> | 1 | √ | | Water, wind | |
| | <i>Tragopogon dubius</i> | 1 | √ | √ | Water, wind | 2 yrs |
| | <i>Urtica urens</i> | 1 | √ | √ | Dung, stock yard | 5 yrs |
| | <i>Verbascum virgatum</i> | 1 | √ | | | |
| | Localized Legumes Mod. To High Impact | <i>Lathyrus latifolius</i> | 1 | √ | √ | |
| <i>Medicago sativa</i> | | 1 | √ | | Feed pellets, hay, dung, stock yard, water | 20 yrs |
| <i>Melilotus alba</i> | | 1 | √ | √ | Adhesive, dung, water | > 20 yrs |
| <i>Melilotus indica</i> | | 1 | √ | √ | Stock yard | 5 yrs |
| <i>Melilotus officinalis</i> | | 1 | √ | √ | Adhesive | > 20 yrs |
| <i>Trifolium repens</i> | | 1 | √ | √ | Adhesive, dung, mud, vehicles | 30 yrs |
| <i>Vicia benghalensis</i> | | 1 | √ | √ | | |
| <i>Vicia sativa</i> | | 1 | √ | | | |
| <i>Vicia villosa</i> | | 1 | √ | | Bird droppings, dung, mud | |
| Localized Fruit and Nut Species High Impact | <i>Carya sp.</i> | 2 | √ | | Animals, water | |
| | <i>Diospyros sp.</i> | 2 | √ | | Animals, water | |
| | <i>Ficus carica</i> | 1 | √ | | Bird droppings, water | |
| | <i>Juglans californica</i> | 1 | √ | | Animals, water | |
| | <i>Juglans regia</i> | 1 | √ | | Animals, water | |
| | <i>Malus sylvestris</i> | 1 | √ | ? | Animals, water | |
| | <i>Morus alba</i> | 1 | √ | | Bird droppings, water | |
| | <i>Olea europaea</i> | 2 | √ | | Bird droppings, water | |
| | <i>Prunus persica</i> | 2 | √ | | Animals | |
| | <i>Punica granatum</i> | 2 | √ | | Animals | |
| | <i>Rubus discolor</i> | 1 | √ | √ | Bird droppings, water | |
| | <i>Rubus laciniatus</i> | 1 | | √ | Bird droppings, water | |
| | <i>Vitis vinifera</i> | 1 | √ | √ | Bird droppings, water | |

Table 6. Priority alien species other than grasses--Continued

| Class | Species | Category | S | Y | Dispersal Mechanisms | Seed Longevity |
|--|--------------------------------|----------|---|---|---|----------------|
| Localized Ornamamentals High Impact | <i>Ampelopsis arborea</i> | 1 | √ | | Bird droppings, water | |
| | <i>Catalpa bignonioides</i> | 1 | √ | | Wind, water | |
| | <i>Cistus sp.</i> | 1 | √ | | | |
| | <i>Coreopsis lanceolata</i> | 1 | | √ | Adhesive, wind | |
| | <i>Digitalis purpurea</i> | 1 | √ | √ | Mud, vehicles, wind | > 5 yrs |
| | <i>Eucalyptus citriodora</i> | 1 | √ | | Wind | |
| | <i>Genista monspessulana</i> | 1 | √ | | Ant, bird droppings, explosive, mud, machinery, water | > 5 yrs |
| | <i>Hedera helix</i> | 1 | √ | √ | Bird droppings | |
| | <i>Heteromeles arbutifolia</i> | 1 | √ | | Bird droppings | |
| | <i>Iris sp.</i> | 2 | √ | | | |
| | <i>Leucanthemum vulgare</i> | 1 | | √ | Adhesive, dung, hay, wildflower seed mix | 39 yrs |
| | <i>Leucojum aestivum</i> | 2 | √ | | | |
| | <i>Ligustrum sinense</i> | 1 | √ | | Bird droppings, water | |
| | <i>Nerium oleander</i> | 1 | √ | | Water, wind | |
| | <i>Pyracantha angustifolia</i> | 1 | √ | | Bird droppings, water | |
| | <i>Rudbeckia hirta</i> | 1 | | √ | | |
| | <i>Spartium junceum</i> | 1 | √ | | Ants, water | > 5 yrs |
| | <i>Tanacetum parthenium</i> | 1 | √ | √ | Mud, vehicles | |
| | <i>Vinca major</i> | 1 | √ | √ | | |

Notes: Class = tactical class; # = Priority Category; S = Sequoia-Kings Canyon National Parks, Y = Yosemite National Park (? indicates present in flora but not found in directed surveys); seed longevity = viability under natural soil conditions.

and bred for use as turf-grasses, species that have evolved to invade grazing and forage-production systems and species intentionally introduced for horticultural reasons. Forage species and grazing and forage-production invasive species constitute 55 percent of the 89 priority alien species and other intentional introductions constitute another 39 percent for a total of 94 percent of all priority species. Certainly, many of the species in these three groupings are present in the parks because they have spread into the parks from their initial sites of introduction. Nevertheless, they illustrate the management importance of those groupings of species because controlled and uncontrolled access to the parks by domesticated grazing animals still occurs, and the introduction of additional horticultural species is still being considered.

Forage species represent a particularly important category of alien species. Because of their economic importance for livestock production, they are continually being imported from Eurasia, hybridized, and selected for particular important traits by geneticists and plant breeders

working for the United States Department of Agriculture, Agricultural Research Service, Rangeland, Pasture and Forages Program as well as scientists at many academic institutions. Unlike most horticultural species, many forage species are selected for their ability to establish and persist in natural plant communities, as well as in human-modified environments. Many legumes and perennial grasses that have been introduced to increase forage production have become problem alien species (Anonymous 1972, Carrier and Bort 1916, Elliot 1949, Apfelbaum and Sams 1987, Tyser and Worley 1992, Grilz and Romo 1995, Blankespoor and May 1996, Harrison et al. 1996, Batcher 1999). Additionally, new varieties of alien species that are known to invade natural areas are continually being imported (Dewey and Plummer 1980), and existing varieties are being bred for increased resistance to pathogens and pests, as well as increased cold tolerance (Kehr et al. 1984, Asay et al. 1991, Rumbaugh et al. 1991). The continuous importation, breeding, varietal selection, seed certification and seed distribution programs that are related to the economic production of forage crop species may

Table 7. Priority alien grass species

| Class | Species | Category | S | Y | Dispersal Mechanisms | Seed Longevity |
|---|-------------------------------|----------|---|---|---|----------------|
| Broad Dist. | <i>Bromus tectorum</i> | 3 | √ | √ | Adhesive, footwear, dung, hay, vehicles | 5 yrs |
| | <i>Poa pratensis</i> | 3 | √ | √ | Adhesive, dung | 4 yrs |
| Localized Wildland Species Moderate to High Impact | <i>Agrostis capillaris</i> | 1 | ? | √ | | |
| | <i>Agrostis gigantea</i> | 1 | ? | ? | Dung, water | |
| | <i>Arundo donax</i> | 1 | √ | | Water | |
| | <i>Bromus inermis</i> | 1 | | √ | | |
| | <i>Dactylis glomerata</i> | 1 | √ | √ | Adhesive, dung, water | 5 yrs |
| | <i>Echinochloa crus-galli</i> | 2 | √ | | Dung, rice straw, stock yard, water | 12 yrs |
| | <i>Festuca arundinacea</i> | 1 | √ | | | 2 yrs |
| | <i>Festuca pratensis</i> | 2 | √ | | | |
| | <i>Holcus lanatus</i> | 2 | √ | √ | Adhesive, bird droppings, dung, mud, soil, stock yard | > 10 yrs |
| | <i>Lolium perenne</i> | 2 | √ | √ | Adhesive, dung, mud, stock yard, vehicles | 4 yrs |
| | <i>Phalaris arundinacea</i> | 1 | √ | | Bird droppings, dung | |
| | <i>Phalaris minor</i> | 2 | √ | | | |
| | <i>Phalaris paradoxa</i> | 2 | √ | | Stock yard | |
| | <i>Phleum pratense</i> | 2 | √ | √ | | |
| | <i>Piptatherum miliaceum</i> | 2 | √ | | Bird droppings | |
| | <i>Poa bulbosa</i> | 2 | √ | √ | | |
| | <i>Poa compressa</i> | 2 | √ | √ | Dung | |
| | <i>Poa palustris</i> | 1 | ? | ? | | |
| | <i>Polypogon australis</i> | 1 | √ | | | |
| | <i>Polypogon interruptus</i> | 1 | √ | | | |
| <i>Polypogon monspeliensis</i> | 2 | √ | √ | Dung, stock yard | | |
| <i>Sorghum halepense</i> | 2 | √ | | Bird droppings, dung, hay, machinery, stockyard | > 5 yrs | |
| <i>Vulpia bromoides</i> | 2 | √ | | Adhesive, dung | | |

Notes: Class = tactical class; # = Priority Category; S = Sequoia-Kings Canyon National Parks, Y = Yosemite National Park (? indicates present in flora but not found in directed surveys); seed longevity = viability under natural soil conditions.

lead to dramatic changes in the invasiveness and dispersal distances of a forage species in the year certified seed is released to the public. For example, interactions between selected traits such as disease resistance and environmental factors such as minimum winter temperatures may potentially allow some forage species to expand their range into colder climates (Myers and Chilton 1941).

Synergistic effects between forage species, such as legume and grass mixtures, may also lead to greater persistence of forage species in natural plant communities (Evans 1916, Looman 1976, Casler and Carlson 1995, Warren 2000). Also, under particular environmental conditions, many grass forage species may be toxic to herbivores due to endophytic *Clavibacter/Anguina* associations (McClay and Ophel 1993, Edgar 1994). Most scientific research on this issue has focused on domestic animal deaths but the toxin

is known to greatly increase the frequency of abortions in sheep (McClay and Ophel 1993), and there is no information concerning its effects on wild herbivores. Finally, the climatic and geographical locations of the various forage species breeding programs in the western United States ensures that the parks are within the dispersal distance of forage species that are adapted to many different habitats and climates. Species adapted to northern-European-type climates are being bred in Oregon's Willamette Valley and near Pullman, Washington; species adapted to central Asian steppe and high altitude forest climates are being bred in Logan, Utah; and species adapted to Mediterranean-type climates are being bred in California. The distributions of adapted forage species are not random. Mediterranean type climate adapted forage species are grown west of the Sierra Nevada, steppe and high altitude forest adapted forage species are grown east of the Sierra

Nevada, and northern European type climate forage species are grown in meadows and lower elevation logged forests throughout the western United States.

Turfgrass species used for golf courses and lawns are often the same species used in forage production systems but bred for different characteristics. Currently, there are a number of notifications filed with USDA-APHIS to release transgenic *Agrostis stolonifera* (creeping bent) and *Poa pratensis* cultivars that have been modified for glyphosate and glufosinate resistance. The stated intent of the developers of these transgenic cultivars is to reduce the amount of herbicides necessary to keep golf courses free of undesirable grasses such as *Poa annua* (annual bluegrass) (Neal 2000, Wipff and Rose-Fricker 2000). However, there is concern among some scientists in the turfgrass industry that the continuous use of glyphosate will select for glyphosate resistant perennial grasses (Neal 2000). Additionally, the primary method for killing the resistant transgenic cultivars is to fumigate with methyl bromide, which will be banned after 2005 (Neal 2000).

Gene flow to closely-related species is also a serious concern as in one field test of transformed *A. stolonifera* where a marker gene was detected in untransformed plants at distances up to 298 m (980 ft), and gene flow was predicted to have occurred up to a distance of 1,310 m (4,300 ft) from the transgenic plants (Wipff and Rose-Fricker 2000). Those researchers noted that *A. canina*, *A. capillaris*, *A. castellana*, *A. gigantea*, *A. stolonifera* and *A. vinealis* (velvet bent, colonial bent, highland bent, giant bent grass, creeping bent and brown bent grass, respectively) freely hybridize and recommended that transgenic *A. stolonifera* seed not be produced until a male sterility system is developed (Wipff and Rose-Fricker 2000). The same company that sponsored the *A. stolonifera* transgenic research is now marketing glyphosate-resistant cultivars of *Festuca arundinacea* (tall fescue) and *Festuca trachyphylla* (hard fescue) that were developed through long-term herbicide selection experiments (Rose-Fricker 2000). The development of glyphosate-resistant cultivars of these known invaders of riparian habitats means

that they will be resistant to Rodeo[®], one of the very few herbicides registered for use near riparian areas and wetlands. It is therefore absolutely critical that these cultivars not be introduced into the parks.

Additionally, as *Poa pratensis* and *Agrostis gigantea* are dispersed in animal dung, all efforts should be made to stop seed dispersal into the parks by domestic animals. There are a number of other species that are now being promoted for use as turfgrass. The USDA-ARS at Logan, Utah, has released cultivars of *Agropyron cristatum* (crested wheatgrass) for turfgrass use in the Intermountain West; a European cultivar of *Koeleria macrantha* (junegrass) is being developed for dry and infertile soils and a European cultivar of *Festuca rubra* (red fescue) is being developed for damp and shady areas (Brede 2000). Cold-tolerant *Lolium perenne* (perennial ryegrass) is being bred to extend the climatic range of that turfgrass species (Ebdon 2000).

Priority Alien Species Other Than Grasses

Localized Wildland Species with Moderate to High Impact - Category 1 Species

Carduus pycnocephalus (Italian thistle) is 0.2 m to 2.0 m tall annual thistle that is ranked as a lesser invasive species by the California Alien Pest Plant Council (CalEPPC 1999). Its CalFlora distribution indicates that this species is widespread in California (Appendix G) and that its range in the Sierra Nevada appears to be increasing (Gerlach, personal observation). The distribution of *C. pycnocephalus* in the parks supports this observation. In Sequoia-Kings Canyon National Parks the only large population was discovered at the Ash Mountain Headquarters, and the remaining small populations are isolated and located in campgrounds, parking lots and in a streambed (Appendix A). In Yosemite National Park it is present only at the closed Lower River Campground which supports a large number of alien species (Appendix B). Unlike all other alien thistles that are invading California's wildlands, *C. pycnocephalus* forms dense populations under tree canopies and ultimately

excludes native species from those habitats. *C. pycnocephalus* seed is dispersed by adhering to animals and humans, by ants, as a contaminant in hay and soil, and by vehicles and wind (Ridley 1930, Evans et al. 1979, Pemberton and Irving 1990, Bossard and Lichti 2000). Its seed remains viable in the soil for more than 10 years (Parsons and Cuthbertson 1992).

Centaurea maculosa (spotted knapweed) is a 0.2 m to 1.2 m tall perennial thistle that is ranked as a red alert species by CalEPPC. Its CalFlora distribution indicates that numerous small populations exist in northern California (Appendix G). The directed surveys found it in Yosemite National Park at Foresta. *C. maculosa* has the potential to invade meadows and open forests to an elevation of 3,000 m. The *C. maculosa* seed is dispersed by adhering to animals and clothing, by ants, in dung, as a contaminant in hay and feed pellets, and by vehicles, mud, and water (Watson and Renney 1974, Pemberton and Irving 1990, Wallender et al. 1995, Sheley et al. 1999). The seed remains viable in the soil for more than 8 years (Davis et al. 1993).

Centaurea solstitialis (yellow star-thistle) is a 0.1 m to 2.0 m tall annual thistle that is ranked as one of the most invasive alien species by CalEPPC. It is widespread in California but the largest populations are in central and northern valleys and foothills (DiTomaso and Gerlach Jr. 2000). *C. solstitialis* is extending its range into the central Sierra Nevada (DiTomaso and Gerlach Jr. 2000) but the upper altitudinal limits of its range are not yet known. Active management programs are in place at all three parks. The directed surveys found this species in Sequoia-Kings Canyon National Parks along the Generals Highway and at Swale Campground and in Yosemite National Park at El Portal, Foresta, Hetch Hetchy Corral, McCauley Ranch and along Wawona Road. *C. solstitialis* seed is dispersed by adhering to animals and clothing, in contaminated hay and soil and on vehicles and machinery (DiTomaso and Gerlach Jr. 2000). Its seed remains viable in the soil for more than 10 years (Calihan et al. 1993).

Convolvulus arvensis (bindweed) is a twining perennial from deep, persistent roots that was considered but not listed as a serious invasive

species by CalEPPC and is ranked as a lesser invasive species by the Pacific Northwest Alien Pest Plant Council (PNEPPC 1997). It is a noxious weed on arable lands and a problem alien species in Yellowstone National Park (Anonymous 1992). Its CalFlora distribution indicates that it is widely distributed in California (Appendix G). The directed surveys found it in Sequoia-Kings Canyon National Parks at Potwisha Campground and in Yosemite National Park at El Portal, McCauley Ranch and Yosemite Village. Its seed is dispersed in bird droppings, dung, hay and by machinery (Harmon and Keim 1934, Weaver and Riley 1982, Parsons and Cuthbertson 1992). Its seed remains viable in the soil for more than 20 years (Weaver and Riley 1982).

Erigeron strigosus (tall fleabane) is a 0.3 m to 0.8 m tall annual or biennial that has not been considered for ranking as an invasive species by CalEPPC. This species is native to the eastern United States and produces seeds asexually. Its CalFlora distribution indicates that there are only a few scattered populations in California (Appendix G), and the directed surveys found it in Yosemite National Park only at The Ahwahnee hotel.

Foeniculum vulgare (fennel) is a 1.0 m to 3.5 m tall perennial herb from a thick taproot and is ranked as one of the most invasive alien species by CalEPPC. Its CalFlora distribution indicates that it is widespread near the coast and suggests that it is invading the Central Valley and Mono County (Appendix G). The directed surveys found it in Yosemite National Park only at Lower River Campground. *F. vulgare* seed is dispersed by adhering to animals and clothing, by ants, on vehicles and by water (Ridley 1930, Klinger 2000). It is an extremely difficult species to eradicate once it has established due to its large taproot and its enormous and long-lived seedbank (Klinger 2000). *F. vulgare* also forms large, dense populations that drastically alter the species composition and structure of grassland, riparian and wetland communities (Klinger 2000).

Geranium robertianum (Robert's geranium) is a .01 m to 0.5 m tall annual or biennial that is ranked as a red alert species by the Pacific

Northwest Alien Pest Plant Council (PNEPPC). Its CalFlora distribution indicates that it is present in Alameda, Sonoma, and Napa counties (Appendix G), and the directed surveys found it in Yosemite National Park only at Lower River Campground. Its seed is adhesive (Ridley 1930) and is probably dispersed by adhering to animals, clothing and vehicles.

Hypericum perforatum (Klamathweed, St. John's wort) is a 0.3 m to 1.2 m tall perennial from a deep taproot and lateral rhizomes and is ranked as a lesser invasive species by CalEPPC. Its CalFlora distribution is primarily along the coast, in northwest California and in the northern Sierra Nevada (Appendix G). The directed surveys found this species only at a restricted number of locations in Yosemite National Park (Appendix B). Biological control efforts have greatly reduced the size of many California populations but in Idaho, Oregon and Washington populations are still increasing in size despite the presence of biological control agents (Piper 1999). Biological control agents have not been effective in controlling *H. perforatum* in Australia (Parsons and Cuthbertson 1992). Despite the success of the biological control program in California, sustaining current levels of control requires a good habitat match for the biological control agents, that the agents remain unaffected by parasites or pathogens and that *H. perforatum* not adapt to the agents by becoming more resistant through natural selection. For these reasons it seems prudent that the control of *H. perforatum* should not depend exclusively on biological control agents. *H. perforatum* seed is dispersed by adhering to animals, clothing, in dung, by machinery, vehicles and water. It also spreads vegetatively through the growth of rhizomes. Its seed remains viable in the soil for at least 10 years (Bellue 1945). *H. perforatum* is toxic to most herbivores (Fuller and McClintock 1986, Piper 1999).

Marrubium vulgare (horehound) is a 0.1 m to 1.0 m tall bushy perennial that was considered but not listed by the PNEPPC. It is one of the most widespread alien plant species in the Mediterranean-type climate areas of southern Australia (Parsons and Cuthbertson 1992). Its CalFlora distribution indicates that it is

widespread in California and suggests that it is now invading the foothills of the Sierra Nevada (Appendix G). The small number of populations discovered by the directed surveys, Buckeye Campground and Potwisha Campground in Sequoia-Kings Canyon National Parks and El Portal, Happy Isles, and Lower River Campground in Yosemite National Park, also suggests that this species is just beginning to invade the Sierra Nevada. In Sequoia-Kings Canyon National Parks, park maintenance workers report a marked increase in population size in recent years (Appendix C). *M. vulgare* seed is dispersed by adhering to animals, clothing and by horse dung (Ridley 1930, St John-Sweeting and Morris 1990). Its seed remains viable in the soil for at least 10 years (Weiss and Sagliocco 2000).

Mentha pulegium (pennyroyal) is a 0.1 m to 0.9 m tall bushy, stoloniferous perennial that is ranked as one of the most invasive alien species by CalEPPC. Its CalFlora distribution indicates that it is common in coastal areas and suggests that it is invading the Sierra Nevada along river drainages (Appendix G). It was found only in Sequoia-Kings Canyon National Parks in the riverbed of the North Fork of the Kaweah River. The notes of the survey team state that dozens of plants were found in partly shaded, rocky and sandy places in and adjacent to the floodplain of the Kaweah River (Appendix A). All parts of the plant are toxic, and it has been used as an insect repellent (Fuller and McClintock 1986, Hickman 1993). Its seed is dispersed by adhering to animals, clothing, in cow dung, in contaminated hay, mud, soil, by vehicles, machinery and water (Parsons and Cuthbertson 1992, Warner 2000). It is also spread by the fragmentation of stolons that are subsequently transported by vehicles and water (Warner 2000).

Mentha spicata (spearmint) is a 0.3 m to 1.2 m tall bushy, stoloniferous perennial that has not been considered for ranking as an invasive species by CalEPPC. Its CalFlora distribution indicates that it is common in California (Appendix G) but the directed-search data suggest that it may be invading the same habitats as *Mentha pulegium*. The directed surveys found it in Sequoia-Kings Canyon National Parks in

the riverbed of the North Fork of the Kaweah River and in Yosemite National Park at The Ahwahnee hotel and at El Portal.

Oxalis pes-caprae (Bermuda buttercup) is a 0.2 m to 0.4 m tall rhizomatous perennial that requires more study according to CalEPPC. It is considered a noxious weed in many parts of the world. Its CalFlora distribution indicates that it is mostly confined to coastal areas and suggests that it is now invading the Sierra Nevada (Appendix G). It was found only in Sequoia-Kings Canyon National Parks in the Ash Mountain Developed Area and along the Generals Highway. *O. pes-caprae* forms dense populations that spread from rhizomes and bulbs that are dispersed in contaminated soil and on machinery (Parsons and Cuthbertson 1992, Peirce 1997). Most populations do not produce viable seed. The failure to produce viable seed due to self-incompatibility has been overcome by extensive selfing in other self-incompatible species (Hiscock 2000). This characteristic should not be relied upon to limit the spread of alien species. *O. pes-caprae* is toxic to livestock (Fuller and McClintock 1986, Parsons and Cuthbertson 1992) and presumably to native herbivores also.

Ranunculus parviflorus (small flowered buttercup) is a 0.1 m to 0.8 m tall annual that has not been considered for ranking as an invasive species by CalEPPC. Its CalFlora distribution indicates that it is common in wet areas along the coast and suggests that it is now invading the Sierra Nevada (Appendix G). It is toxic although most herbivores will not eat it due to its bitter taste (Fuller and McClintock 1986).

Ranunculus testiculata (bur buttercup) is a 0.01 to 0.1 tall annual that has not been considered for ranking as an invasive species by CalEPPC. It is a widespread invasive species that has invaded *Bromus tectorum*-dominated grasslands throughout the Intermountain West, eastern Oregon, eastern Washington and Idaho (Young et al. 1992). Its CalFlora distribution indicates that it is present in Kern, Modoc, Mono and Lassen counties and strongly suggests that stock animals (Appendix G) are dispersing it. It was only found in Sequoia-Kings Canyon National Parks at Sentinel Campground. Its seed is

dispersed by adhering to animals (Young et al. 1992), and all parts of the plant are toxic although most herbivores will not eat it due to its bitter taste (Fuller and McClintock 1986, Young et al. 1992). Because it has proven its ability to invade stands of *Bromus tectorum*, it is likely that *R. testiculata* is capable of invading many habitats in all three parks where *Bromus tectorum* currently exists.

Silybum marianum (milk thistle) is a 0.3 m to 2.5 m tall, annual or biennial thistle that requires more study according to CalEPPC. Its CalFlora distribution indicates that this species is widespread in coastal areas and suggests that it is invading the Sierra Nevada (Appendix G). The directed surveys found it in Sequoia-Kings Canyon National Parks along Old Hidden Springs Road and in nearby Yucca Creek. This species invades areas with bare soil and produces dense populations that crowd out all other species and ensures that there is bare soil for germination in subsequent years (Parsons and Cuthbertson 1992). Its seed is spread by ants, in hay, by machinery, water and wind (Pemberton and Irving 1990, Parsons and Cuthbertson 1992). The Sequoia-Kings Canyon National Parks survey notes indicate that seed of this species is also dispersed in cow dung. Its seed remains viable in the soil for at least 9 years (Parsons and Cuthbertson 1992).

Tamarix species (tamarisk, salt cedar) are 2.0 m to 6.0 m tall many-branched shrubs or trees that are ranked as some of the most invasive alien species by CalEPPC. The CalFlora distribution of *Tamarix* species indicates that they are expanding their ranges into riparian areas of the Central Valley (Appendix G). The directed surveys found these species only in Sequoia-Kings Canyon National Parks in the beds of the Kaweah River and Sycamore Creek. These species are dispersed by water and wind (Lovich 2000).

Tragopogon dubius (yellow salsify, goat's beard) is a 0.3 m to 1.0 m tall annual or biennial that is ranked as one of the most invasive alien species by PNEPPC. Its CalFlora distribution indicates that it is widespread in northeastern California and is present in a couple of counties along the coast and also in Mono County (Appendix G). It is found in all three parks. In

Sequoia-Kings Canyon National Parks, it is found in Halstead Meadow, Wolverton Pack Station, in developed areas and campgrounds and along the Generals Highway (Appendix A). In Yosemite National Park, it is found at McCauley Ranch and the Concession Stables (Yosemite Valley), in developed areas and campgrounds and along trails and roads (Appendix B). Its seed is dispersed by water and wind (Ridley 1930, Kelley and Bruns 1975) and probably by adhering to animals. Its seed is viable in the soil for at least 2 years (Clements et al. 1999).

Urtica urens (dwarf nettle, burning nettle) is a 0.1 m to 0.6 m tall annual stinging nettle that has not been considered for ranking by CalEPPC. Its CalFlora distribution indicates that it is widespread along the coast and in southern California and suggests that it is spreading in central California (Appendix G). The directed surveys found it in Sequoia-Kings Canyon National Parks at the Ash Mountain Slash Pit, Cedar Grove Pack Station, Grant Grove Pack Station, Mineral King Pack Station and at Potwisha Campground. In Yosemite National Park, it was found at the Government Stables (Yosemite Valley). Its seed is dispersed in the dung of many animals (Ridley 1930, Gray and Michael 1986, Malo and Suarez 1995) and is viable in the soil for over 5 years (Roberts and Feast 1972).

Verbascum virgatum (wand mullein) is a 0.6 m to 1.2 m tall biennial that has not been considered for ranking by CalEPPC. Its CalFlora distribution indicates that it has a widespread but very patchy distribution in California (Appendix G). It is present in Sequoia-Kings Canyon National Parks only at Azalea Campground, Lodgepole Developed Area, Red Fir Maintenance Yard, and Wuksachi. There is very little published information on this species but if it is similar to *V. thapsus* (woolly mullein) it will establish a large and long-lived seedbank.

Localized Legumes with Moderate to High Impact - Category I Species

Lathyrus latifolius (perennial sweet pea) is a robust sprawling or climbing perennial that has not been considered for ranking by CalEPPC. Its

CalFlora distribution indicates that it is primarily distributed along the coast and suggests that it may be spreading in the Sierra Nevada (Appendix G). The directed surveys found it in Sequoia-Kings Canyon National Parks at the Ash Mountain Developed Area and in Traugers Creek and in Yosemite National Park at El Portal, Wawona and Yosemite Village. The field notes describing the Traugers Creek area suggest that *L. latifolius* is a serious threat to riparian areas as the survey crew stated: “[t]housands of individuals in large, dense colonies were observed at the junction of the Mineral King Road and Traugers Creek. A large colony is directly along the Mineral King Road and extends approximately fifty meters upstream from the road.” From these statements it appears likely that the invasion began upstream of the road and has spread downstream. There is no published information about the ecology of this species in wildlands.

Medicago sativa (alfalfa, lucerne) is a 0.2 m to 0.8 m tall tap-rooted or rhizomatous perennial that has not been considered for ranking by CalEPPC. It has been identified as a priority species in the Yellowstone National Park area (Anonymous 1992). Its CalFlora distribution indicates that it is common along the coast and east of the Sierra Nevada and is sporadic in the Central Valley (Appendix G). It is certainly a common roadside plant along freeways and highways in the Central Valley (Gerlach, personal observation). The Central Valley populations are likely to be composed primarily of warm climate genotypes while the populations east of the Sierra Nevada are certainly composed of more cold tolerant and possibly stoloniferous genotypes that are a problem in the Yellowstone National Park area (Lowe et al. 1972). The directed surveys found this species only in Sequoia-Kings Canyon National Parks along the flume in the Ash Mountain Developed Area and along the road at Milk Ranch. *M. sativa* seed is dispersed in feed pellets, hay and horse dung and moves by water (Ridley 1930, Kelley and Bruns 1975, Zamora and Olivarez 1994). Its seed remains viable in the soil for more than 20 years (Lewis 1973).

Melilotus alba (white sweet clover) is a 0.5 m to 2 m tall annual or biennial that is considered to be a lesser invasive by the PNEPPC. Its CalFlora distribution indicates that it is common along the coast and east of the Sierra Nevada, sporadic in the Central Valley and perhaps invading the Sierra Nevada (Appendix G). The directed surveys found this species in Sequoia-Kings Canyon National Parks at the Cedar Grove Market and Lodge, Dorst Campground and Wuksachi. In Yosemite National Park, it was found at El Portal, Hetch Hetchy Backpacker's Camp and Lower River Campground. *M. alba* seed is dispersed by adhering to animals, clothing, in dung and by water (Harmon and Keim 1934, Kelley and Bruns 1975, Turkington et al. 1978). Its seed remains viable in the soil for more than 30 years (Turkington et al. 1978).

Melilotus indica (sourclover) is a 0.1 m to 0.6 m tall annual that has not been considered for ranking as an invasive species by CalEPPC. Its CalFlora distribution indicates that it is common in southern California, sporadic in the Central Valley, and perhaps invading the Sierra Nevada (Appendix G). The directed surveys found this species in Sequoia-Kings Canyon National Parks at the Ash Mountain Developed Area and along the Generals Highway and Sycamore Creek. It was found in Yosemite National Park at El Portal and Hetch Hetchy Backpacker's Camp. Its seed is viable in the soil for more than 5 years (Roberts and Feast 1972).

Melilotus officinalis (yellow sweetclover) is a 0.5 m to 2.0 m tall biennial that is considered to be a lesser invasive by the PNEPPC. It has been identified as a priority species in the Yellowstone area (Anonymous 1992). Its CalFlora distribution indicates that it is common along the coast and east of the Sierra Nevada, sporadic in the Central Valley, and perhaps invading the Sierra Nevada (Appendix G). The directed surveys found this species in Sequoia-Kings Canyon National Parks at Dorst Campground and in Yosemite National Park at El Portal. *M. officinalis* seed is dispersed by adhering to animals and clothing (Turkington et al. 1978) and is viable in the soil for more than 20 years (Turkington et al. 1978).

Trifolium repens (white clover) is a creeping perennial that roots from stolons and has not been considered for ranking as an invasive species by CalEPPC. Its CalFlora distribution indicates that it is present in most of California (Appendix G). The directed surveys found this species at several locations in both park areas, but the number of individuals in each population was relatively small. Its seed is dispersed by adhering to animals, clothing, in bird droppings, dung, in mud and by vehicles (Ridley 1930, Dore and Ranmond 1942, Gillham 1970, Welch 1985, Mt. Pleasant and Schlather 1994, Malo and Suarez 1995, Fischer et al. 1996, Hodgkinson and Thompson 1997). Its seed is viable in the soil for more than 20 years (Toole and Brown 1946).

Vicia benghalensis (purple vetch) is a sprawling or climbing annual that has not been considered for ranking as an invasive species by CalEPPC. Its CalFlora distribution indicates that it is common along the coast and in some parts of the Sacramento Valley (Appendix G). The directed surveys discovered it in Yosemite National Park at El Portal and in Sequoia-Kings Canyon National Parks along Old Hidden Springs Road where a large population is spreading into the adjacent grassland.

Vicia sativa (common vetch) is a sprawling or climbing annual that has not been considered for ranking as an invasive species by CalEPPC. Its CalFlora distribution indicates that it is common along the coast and in some parts of the Sacramento Valley and suggests that it is spreading in the Sierra Nevada (Appendix G). The directed surveys discovered it in Sequoia-Kings Canyon National Parks at the Ash Mountain Developed Area and along the Generals Highway.

Vicia villosa (hairy vetch, winter vetch) is a sprawling or climbing annual that has not been considered for ranking as an invasive species by CalEPPC. Its CalFlora distribution indicates that it is widely distributed in California (Appendix G). The directed surveys discovered it in Sequoia-Kings Canyon National Parks along the Generals Highway. Its seed is dispersed in bird droppings, dung and mud (Aarssen et al. 1986).

Localized Fruit and Nut Species With High Impact - Category 1 and 2 Species

Carya sp. (pecan) is a 20 m tall deciduous nut tree that has not been considered for ranking as an invasive species by CalEPPC. Animals and water probably disperse its seed. The directed surveys found one mature tree in Sequoia-Kings Canyon National Parks at Grunnigan Ranch in a field bordering Yucca Creek.

Diospyros sp. (persimmon) is a 10 m tall deciduous fruit tree that has not been considered for ranking as an invasive species by CalEPPC. Animals and water probably disperse its seed. The directed surveys found a stand of vegetatively reproducing trees in Sequoia-Kings Canyon National Parks at Grunnigan Ranch in a field bordering Yucca Creek.

Ficus carica (edible fig) is a 7 m tall deciduous fruit tree that is ranked as one of the most invasive alien species by CalEPPC. Its CalFlora distribution indicates that it is common in southern California and in the Sacramento and San Joaquin Valleys (Appendix G). The directed surveys found this species in Sequoia-Kings Canyon National Parks in the North and Middle Forks of the Kaweah River and in Yucca Creek. *F. carica* forms dense thickets in riparian forests and streamside habitats and is very difficult to eradicate (Randall 2000). Its seed is dispersed in bird droppings, dung (Debussche and Isenmann 1994, Lisci and Pascini 1994) and probably by water. The seed will germinate only after it has passed through the gut of an animal or has been abraded by washing over rough surfaces (Lisci and Pascini 1994).

Juglans californica (California black walnut) is a 20 m tall deciduous nut tree that is native to California but is not native to any of the parks. The directed surveys found this species in Sequoia-Kings Canyon National Parks in Yucca Creek. The notes of the survey crew suggest that a single tree from a residual planting is creating a population of seedlings in Yucca Creek. It is wind pollinated and animals and water disperse its seed. It is also known to hybridize with *Juglans regia* (English walnut) (Hickman 1993), which is also growing nearby Yucca Creek.

Juglans regia (English walnut) is a 20 m tall deciduous nut tree that has not been considered for ranking as an invasive species by CalEPPC. Its CalFlora distribution indicates a patchy distribution in southern and central California (Appendix G). The directed surveys found this species in Sequoia-Kings Canyon National Parks in Yucca Creek. The notes of the survey crew suggest that it exists as a single tree from a residual planting. It is wind pollinated and animals and water probably disperse its seed. It is also known to hybridize with *Juglans californica* (California black walnut) (Hickman 1993), which grows near Yucca Creek.

Malus sylvestris (apple) is a 7 m tall deciduous fruit tree that has not been considered for ranking as an invasive species by CalEPPC. Its CalFlora distribution indicates a patchy distribution in southern and central California (Appendix G). The directed surveys found this species in Sequoia-Kings Canyon National Parks along Traugers Creek. The notes of the survey crew suggest that a single tree from a residual planting is creating a population of seedlings in Traugers Creek. Animals and water disperse its seed.

Morus alba (white mulberry) is a 10 m tall deciduous fruit tree that is considered to be a lesser invasive by the PNEPPC. Its CalFlora distribution indicates a patchy distribution California (Appendix G). The directed surveys found *M. alba* in Sequoia-Kings Canyon National Parks along the Colony Mill Road in a streambed and in the streambed of the Middle Fork of the Kaweah River. The seed of this species is dispersed in bird droppings (Ridley 1930, Debussche and Isenmann 1994) and probably by water.

Olea europaea (olive) is a 7 m tall evergreen fruit tree that has not been considered for ranking as an invasive species by CalEPPC. It is a highly invasive species in the Mediterranean-type climate areas of Australia. Its CalFlora distribution indicates that it has escaped from cultivation in southern California and in the Sacramento and San Joaquin Valleys (Appendix G). The directed surveys found a stand of trees in Sequoia-Kings Canyon National Parks at

Grunnigan Ranch growing along Old Hidden Springs Road. The seed of *O. europaea* is dispersed in bird droppings (Ridley 1930, Debussche and Isenmann 1994).

Prunus persica (peach) is a 7 m tall deciduous fruit tree that has not been considered for ranking as an invasive species by CalEPPC. The directed surveys found this species in Sequoia-Kings Canyon National Parks in the Crystal Cave parking lot. The survey notes indicate that two trees were residual plantings and two were saplings from seed. Animals and humans probably disperse the seed of this species.

Punica granatum (pomegranate) is a 5 m tall deciduous fruit tree that has not been considered for ranking as an invasive species by CalEPPC. Its CalFlora distribution indicates that it has a patchy distribution in southern California and in the San Joaquin Valley (Appendix G). The directed surveys found it in Sequoia-Kings Canyon National Parks along a footpath leading from the Ash Mountain Developed Area to the Kaweah River and at Grunningan Ranch. Animals and humans probably disperse its seed.

Rubus discolor (Himalayan blackberry) is an arched bramble that is ranked as one of the most invasive alien species by CalEPPC. Its CalFlora distribution indicates that it is widely distributed in California (Appendix G). The directed surveys found it in Sequoia-Kings Canyon National Parks at the Giant Forest Sewage Plant, Grunningan Ranch, Potwisha Campground, Redwood Creek, Yucca Creek and the Kaweah River. In Yosemite National Park it was found at El Portal, McCauley Ranch, Wawona and multiple locations in Yosemite Valley. Its seed is dispersed in bird droppings, dung and water (Parsons and Cuthbertson 1992, Hoshovsky 2000).

Rubus laciniatus (cut-leaved blackberry) is an arched bramble that is considered to be a lesser invasive by the PNEPPC. Its CalFlora distribution indicates that it has a patchy distribution along the north coast and in the Central Valley (Appendix G). The directed surveys found this species in Yosemite National Park at Lower Pines Campground, North Pines Campground, Wawona Campground and along

the Meadow Loop Trail in Wawona. The seed of this species is probably dispersed in bird droppings, dung and water.

Vitis vinifera (cultivated grape) is a woody vine that has not been considered for ranking as an invasive species by CalEPPC. Its CalFlora distribution indicates that it has escaped cultivation along the coast and in the Central Valley (Appendix G). The directed surveys found *V. vinifera* in Sequoia-Kings Canyon National Parks growing in frequent dense patches in Yucca Creek and in Yosemite National Park in Yosemite Village. *V. vinifera* seed is dispersed in bird droppings (Ridley 1930, Debussche and Isenmann 1994) and probably by water.

Localized Ornamentals With High Impact – Category 1 Species

Ampelopsis arborea (peppervine) is a climbing deciduous vine with twining tendrils that has not been considered for ranking as an invasive species by CalEPPC. This species is established at Ash Mountain in Sequoia National Park. Birds probably disperse its seed.

Catalpa bignoides (common catalpa, Indian bean) is a 10 m tall deciduous tree that has not been considered for ranking as an invasive species by CalEPPC. This species is an ornamental, not yet naturalized, at Ash Mountain in Sequoia National Park. Animals and water probably disperse its seeds.

Cistus sp. (rock-rose) is a 1 m tall evergreen shrub not yet considered for ranking as an invasive species by CalEPPC. This species is an ornamental, not yet naturalized, at Ash Mountain in Sequoia National Park.

Coreopsis lanceolata (garden coreopsis) is a 0.3 to 0.6 m tall perennial that has not been considered for ranking as an invasive species by CalEPPC. Its CalFlora distribution indicates that it has escaped cultivation in Butte, Santa Cruz, and Sonoma Counties (Appendix G). The directed surveys found this species at El Portal in Yosemite National Park. The description of the seeds of this species in Hickman (1993) suggests that its seed is dispersed by adhering to animals and clothing.

Digitalis purpurea (purple foxglove) is a 0.2 m tall perennial that is considered to be a lesser invasive by the PNEPPC. Its CalFlora distribution indicates that it has escaped cultivation along the coast and in the foothills bordering the Sacramento Valley (Appendix G). The directed surveys found this species in Sequoia-Kings Canyon National Parks at Cold Springs Campground, Giant Forest Developed Area in Eli's Paradise Meadow, Grant Grove Developed Area in the forest, Lodgepole Developed Area and at the former site of the Sunset Campground. This species was found in Yosemite National Park at Wawona. *D. purpurea* is extremely toxic (Fuller and McClintock 1986) and skin contact as well as smoke from burning leaves has caused injury to workers on control projects (Harris 2000). Its seed is dispersed in mud, wind, and vehicles (Hodkinson and Thompson 1997) and it remains viable in the soil for more than 5 years (Harris 2000).

Eucalyptus citriodora (lemon-scented gum) is a 30 m tall tree that has not been considered for ranking as an invasive species by CalEPPC. Its CalFlora distribution indicates that it has escaped from cultivation in San Diego County (Appendix G). This species is present in Sequoia-Kings Canyon National Parks at the Ash Mountain Park Boundary. The notes of the survey team indicate that the single tree at the site had been cut down but was stump sprouting. This seed of this species is dispersed by wind.

Genista monspessulana (French broom) is a 3 m tall evergreen shrub that is ranked as one of the most invasive alien species by CalEPPC. Its CalFlora distribution indicates that it is widespread along the coast and suggests that it is invading the areas around the Central Valley (Appendix G). The directed surveys found this species in Sequoia-Kings Canyon National Parks at the Ash Mountain Developed Area. The survey notes indicate that control efforts were in progress and that most plants appeared to be seedlings. All parts of this species are toxic (Hickman 1993). The seed of *G. monspessulana* is dispersed by ants, machinery, water, in bird droppings and mud (Pemberton and Irving 1990, Bossard 2000). Its seed remains viable in the soil for over 5 years (Bossard 2000).

Hedera helix (English ivy) is an evergreen woody vine or shrub that is ranked as a lesser invasive species by CalEPPC and is ranked as one of the most invasive alien species by the PNEPPC. Its CalFlora distribution indicates that it has escaped in many coastal counties and in the Sacramento Valley (Appendix G). The berries, leaves and sap of *H. helix* are toxic (Fuller and McClintock 1986). It is present in Sequoia-Kings Canyon National Parks at the Ash Mountain Developed Area and in Yosemite National Park at Yosemite Village. Its seed is dispersed in bird droppings (Gillham 1970, Debussche and Isenmann 1994).

Heteromeles arbutifolia (toyon) is a 5 m tall shrub or small tree that is native to California but is not native to the Kaweah River drainage. The notes of the survey crew indicate that it is naturalizing from plantings about the Ash Mountain Developed Area in Sequoia-Kings Canyon National Parks. Its seed is dispersed in bird droppings.

Iris sp. (iris) is an herbaceous perennial that spreads by seeds and vegetatively. The survey crew found a species of *Iris* escaping in the Lodgepole Developed Area of Sequoia-Kings Canyon National Parks. One plant was growing on the north side of the river on a steep slope adjacent to a large asphalt parking lot and another was found growing adjacent to a deserted government residence.

Leucanthemum vulgare (ox-eye daisy) is a 0.2 m to 0.5 m tall rhizomatous perennial that is ranked as a lesser invasive species by CalEPPC and is ranked as one of the most invasive alien species by PNEPPC. Its CalFlora distribution indicates that it is widespread in the northern half of the state (Appendix G). The directed surveys found it in Yosemite National Park at Foresta, North Pines Campground, Concession Stables (Yosemite Valley), Wawona, Yosemite West and Yosemite Lodge. *L. vulgare* seed is dispersed by adhering to animals, clothing, in dung, hay and wildflower seed mixes (Horthwath and Williams 1968, Fischer et al. 1996, Olsen and Wallander 1999). Its seed remains viable in the soil for at least 39 years (Toole and Brown 1946).

Leucojum aestivum (summer snowflake) is a 0.5 m tall perennial that has not been considered for ranking as an invasive species by CalEPPC. The partial information provided by an abstracting service (CAB Abstracts) suggests that it is escaping cultivation in the northeastern U. S. but the referenced source material was not available. A description in the Sunset Western Garden Book (Hogan 1992), states that *L. aestivum* naturalizes under deciduous trees, in orchards, and on cool slopes. The directed surveys discovered it escaping in Sequoia-Kings Canyon National Parks at the Ash Mountain Developed Area. The survey notes state: “[h]undreds of plants grew about the Research Center in unwatered flowerbeds and in adjacent unwatered grassy areas. This species appears to reproduce sexually and asexually in this area.”

Ligustrum sinense (Chinese privet) is a 7 m tall shrub or tree that requires more study according to CalEPPC. It is widely naturalized across the central and eastern U. S. and is a problem species in many nature preserves (Batcher 2000). The directed surveys found dozens of *L. sinense* hedges in Sequoia-Kings Canyon National Park growing about the Ash Mountain Developed Area. The seed of this species is dispersed in bird droppings and by water (Batcher 2000).

Nerium oleander (oleander) is a 4 m tall evergreen shrub that was considered but not ranked as an invasive species by CalEPPC. The directed surveys found a residual planting of this species in Sequoia-Kings Canyon National Parks at the Grunningan Ranch near Yucca Creek. In California there is a widespread misperception that this species is adapted to dry conditions. In its native Mediterranean region *N. oleander* is an obligate riparian species that establishes on stream banks and on sandbanks in streambeds (Herrera 1991). In some areas in Sacramento County roadside populations of *N. oleander* are colonizing drainage ditches (Gerlach, personal observation). All parts of this species are very toxic (Fuller and McClintock 1986). Its seed is dispersed by water and wind (Herrera 1991).

Pyracantha angustifolia (firethorn) is a 4 m tall evergreen, thorny shrub that requires more study according to CalEPPC. Its CalFlora distribution

indicates that it is escaping in coastal areas north of the San Francisco Bay (Appendix G). The directed surveys found this species naturalizing in Sequoia-Kings Canyon National Parks at the Ash Mountain Developed Area, Grunningan Ranch, Middle Fork of the Kaweah River and Sycamore Creek. The seed of this species is dispersed in bird droppings and in water (Ridley 1930, Debussche and Isenmann 1994).

Rudbeckia hirta (bristly coneflower, black-eyed susan) is a 0.3 m to 0.8 m tall annual to short-lived perennial that has not been considered for ranking as an invasive species by CalEPPC. This species is native to the prairies of the Midwestern United States (Hickman 1993) and should be considered a threat should it escape and invade meadows in California. Its CalFlora distribution indicates that it is escaping from cultivation in the Central Valley (Appendix G). The directed surveys discovered this species in Yosemite National Park at The Ahwahnee hotel.

Spartinum junceum (Spanish broom) is a 5 m tall shrub or tree that is ranked as a lesser invasive species by CalEPPC. Its CalFlora distribution indicates that it has naturalized along the coast and in the Sacramento Valley (Appendix G). The directed surveys found this species in Sequoia-Kings Canyon National Parks at the Ash Mountain Developed Area, along the Generals Highway and in the Middle Fork of the Kaweah River. The survey notes indicate that the Kaweah River population is periodically cut back by Park personnel. Its seed is dispersed by ants and water and is viable in the soil for more than 5 years (Nilsen 2000).

Tanacetum parthenium (feverfew) is a 1.0 m tall perennial that is ranked as one of the most invasive alien species by the PNEPPC. Its CalFlora distribution indicates that scattered populations are widely distributed about the state (Appendix G). The directed surveys found this species in Sequoia-Kings Canyon National Parks at the Grant Grove Developed Area and in Yosemite National Park at Wawona. This species is probably toxic and may cause contact dermatitis. Its seed is dispersed in mud and on vehicles (Hodkinson and Thompson 1997).

Vinca major (greater periwinkle) is a sprawling shrub that roots at shoot nodes and has been ranked as a lesser invasive species by CalEPPC. Its CalFlora distribution indicates that it has escaped from cultivation along the coast and in the Sacramento Valley (Appendix G). The directed surveys found this species in Sequoia National Park at the Ash Mountain Developed Area, along the Generals Highway and in Potwisha Campground. It was discovered in Yosemite National Park at El Portal. This species is very difficult to eradicate and has caused problems in many natural areas and frequently invades moist, shady habitats (Bean and Russo 1988). In California it appears to be self-incompatible and to spread only from stem or root fragments (Bean and Russo 1988). The failure to produce viable seed due to self-incompatibility has been overcome by extensive selfing in other self-incompatible species (Hiscock 2000). This characteristic should not be relied upon to limit the spread of alien species.

Priority Alien Grass Species

Category 1 Species

The Pacific Northwest Alien Pest Plant Council (PNEPPC) ranked *Agrostis gigantea* as one of the most invasive alien species. Its CalFlora distribution is primarily along the north coast and northern Sierra Nevada. The outlier collections indicate that it can expand its range greatly in California (Appendix G). Currently, *A. gigantea* is known from Yosemite National Park, but survey notes indicate that it may also be present in Sequoia-Kings Canyon National Parks at the Columbine Picnic Area and in streams in the Grant Grove area near Wilsonia. In Yosemite National Park its distribution is limited to Yosemite Valley, Wawona and Foresta, although directed surveys of riparian areas might identify other populations. It is a 0.2 m to 1 m tall cool-season perennial grass with rhizomes up to 0.25 m long that forms an open sod over time. The typical habitats it invades are ditch banks, riparian areas and wet meadows, which it dominates through vegetative reproduction and seedling recruitment. It is dispersed in cow dung (Dore and Ranmond 1942, Welch 1985), probably in the dung of other animals and by water. The soil under established populations contains a large and

moderately persistent seed bank (Bekker et al. 2000). The literature contains no control methods appropriate for natural riparian areas and wet meadows. However, because this is an important forage species there is quite a lot of information about its biology in the literature (Anonymous 1972, Fergus and Buckner 1973, Alderson and Sharp 1995). Mechanical eradication is likely to be difficult and because of its association with wet habitats herbicide choices are very limited. Flaming with backpack units may be an option because of the reduced fire hazard in wet areas. If the species morphology and phenology are similar to other alien perennial grasses then management treatments during the boot stage are likely to be the most successful.

Arundo donax (giant reed) is ranked as one of the most invasive alien species by the California Alien Pest Plant Council (CalEPPC) and in some counties the species occupies nearly every drainage system (Kelly 1999). Its CalFlora distribution is widespread in both southern and northern California. It is found primarily in the coastal ranges, the Sacramento Valley and the foothills of the Sierra Nevada (Dudley 2000) (Appendix G). Currently, it appears to be expanding its range in the foothills of the southern Sierra Nevada. During the directed surveys *A. donax* was found only in Sequoia-Kings Canyon National Parks at the Ash Mountain Developed Area and in Sycamore Creek. The notes of the survey crew indicate that some eradication work was being carried out on the Sycamore Creek population in 1997. *A. donax* is a 2 m to 5 m tall, erect, perennial cane- or reed-like grass, with creeping rhizomes that spread to form very dense stands (Dudley 2000). Interestingly, very little is known about the biology of this species, which has been used by humans for over 5,000 years (Hoshovsky 1986). As *A. donax* appears to reproduce only through the dispersal of rhizomes down stream or down slope, successful control requires that surveys be conducted upstream or up slope of all known populations to ensure that the site is not reinvaded (Stein and Vartanian 1997, Kelly 1999). The CalEPPC Team Arundo groups have developed control techniques. Team Arundo del Norte can be contacted through Tom Dudley, phone (510) 643-3021, or by email, tdudley@socrates.berkeley.edu.

Bromus inermis (smooth brome) is ranked as one of the most invasive alien species by the PNEPPC. Its CalFlora distribution is primarily in northeastern California, and it appears to be expanding its range in central California (Appendix G). Currently, *B. inermis* is found only in Yosemite National Park, and its distribution is restricted to the southwestern portion of the park, Curry Village and Crane Flat. Because this species has only recently extended its range to central California, there is no information about its ability to invade park plant communities. However, its ability to invade and dominate similar plant communities is well established (Sather 1987, Tyser and Worley 1992, Grilz and Romo 1995, Willms and Quinton 1995, Blankespoor and May 1996). Also, because it is an important forage species, its habitat requirements have been well documented (Oakley 1924, Newell 1973, Looman 1976, Miller and Krueger 1976, Dewey and Plummer 1980, Miller et al. 1981, Casler and Carlson 1995, Vogel et al. 1996). *B. inermis* is a 0.5 to 1 meter tall, dense sod-forming, perennial cool-season grass that spreads from seed and rhizomes. It is more drought tolerant than other alien cool-season grasses and is also more tolerant of higher summer temperatures (Jung and Baker 1973). Some populations of *B. inermis* may become sod bound, but, if the species is growing in a mixture with legumes such as *Medicago sativa* (alfalfa) or *Trifolium repens*, the population will remain highly productive indefinitely (Casler and Carlson 1995). In addition to its ability to dominate native vegetation, *B. inermis* also may be a threat to the genetic identity of native perennial *Bromus* species. *B. inermis* has been shown to form fertile hybrids with *B. pumpellianus* in the Rocky Mountains (Elliot 1949) and new introductions of diploid genotypes by the USDA (Dewey and Plummer 1980) might increase the risk of hybridization with native perennial *Bromus* species. Control of *B. inermis* can be very difficult once it has established within stands of native grasses. However, its populations can be reduced through close mowing in early spring and late fall (Casler and Carlson 1995). Additionally, its rhizomes are not perennial and new rhizomes are initiated each spring from over-wintering shoots which can be killed by cutting them just below the soil surface

in late fall (Oakley 1924). This morphological peculiarity may also render it susceptible to flaming in late fall when fire hazards are low.

Dactylis glomerata (orchard grass) is considered to be a lesser invasive by the PNEPPC. However, the forage and rangeland literature suggests that it has not been sown as a mid elevation range forage as widely as other alien cool-season grasses (Jung and Baker 1973). Also, along with *Phleum pratense* (cultivated timothy), it is one of the most sought after grass species by cattle (Miller and Krueger 1976) and may be somewhat limited by preferential grazing. *D. glomerata* is a 1 m to 1.3 m tall, cool season, open sod forming, perennial grass that forms dense populations that can persist for at least 20 years in competition with *Poa pratensis* (Tsuyuzaki and Kanda 1996). It can also tolerate much lower light levels than other alien perennial grass species (van Santen and Sleper 1996). The phenologies of the two major genotypes, northern European and Mediterranean, are very different. The northern European genotype is winter dormant and summer active while the Mediterranean genotype is winter active and summer dormant (van Santen and Sleper 1996). All of these factors suggest that the range expansion of *D. glomerata* has been dispersal limited and that the species is capable of dominating mesic, mid-elevation habitats in the parks. Its CalFlora distribution indicates that it is widely distributed in California (Appendix G). In Sequoia-Kings Canyon National Parks it is found at the Ash Mountain Developed Area, at the Columbine Picnic Area on a stream bank, Giant Forest Developed Area, Eli's Paradise Meadow, Round Meadow and Lodgepole Developed Area. It is found in Yosemite National Park throughout the Yosemite Valley and also at Tuolumne Concessions Stables, Merced Grove, Foresta, Wawona, Big Oak Flat Road and Tioga Road. A directed search of meadows and riparian areas will probably locate more populations. Shady meadows or riparian areas may be particularly susceptible to invasion by the northern European genotype. This means that it is particularly important to prevent the introduction of seed from areas where the northern European genotype has been sown – irrigated pastures in the foothills of the Sierra (Raguse et al. 1967)

and rangeland and irrigated pastures in Idaho, Nevada, Oregon, and Washington. *D. glomerata* seed is dispersed by adhering to animals, floating on water, in cow dung (Ridley 1930, Kelley and Bruns 1975, Schmida and Ellner 1983, Mt. Pleasant and Schlather 1994, Fischer et al. 1996) and probably horse dung. *D. glomerata* is very responsive to increased levels of soil potassium and nitrogen and does especially well growing in mixtures with *Medicago sativa* or *Trifolium repens* (van Santen and Sleper 1996). *Festuca arundinacea* and *Poa pratensis* are only able to compete with it when nitrogen and potassium are limiting (Jung and Baker 1973). Its seed persists in the soil for at least 4 years (Lewis 1973). Its leaves support fungal endophytes (van Santen and Sleper 1996) but there are no reports in the literature implicating the alkaloids produced by the endophytes with animal health disorders as occurs when infected *Festuca arundinacea* is grazed. Nothing has been published on the control of *D. glomerata* and herbicide options will be very limited for populations growing in riparian areas.

Festuca arundinacea (tall fescue) is ranked as a lesser invasive species by CalEPPC. Its CalFlora distribution is primarily in coastal areas and in the Feather River and American River watersheds (Appendix G). It is found in Yosemite National Park at Lower River Campground and in Sequoia-Kings Canyon National Parks at the Ash Mountain Developed Area, Dorst Campground and along Cedar Grove Road. It appears to be expanding its range in the Sierra Nevada. *F. arundinacea* is an important forage species and has been sown extensively in irrigated pastures in California (Raguse et al. 1967) and rangeland and irrigated pastures in Idaho, Nevada, Oregon and Washington (Buckner and Cowan 1973, Sleper and West 1996). Many populations of this species host a fungal endophyte, which produces an alkaloid that causes severe health disorders in domestic grazing animals (Sleper and West 1996). Nothing is known about the effect of the toxin on wild herbivores. *F. arundinacea* is tolerant of wet soils and forms a dense turf (Buckner and Cowan 1973). Its seed persists in

the soil for a short time, usually only one year (Lewis 1973). There is no information about control methods in the literature but there is a wealth of biological information in the agronomy and range literature (Buckner and Cowan 1973, Buckner and Bush 1979, Sleper and West 1996). Because this species is a common invader of riparian habitats herbicide options may be very limited.

Phalaris arundinacea (reed canary grass) is ranked as one of the most invasive alien species by the PNEPPC. Its CalFlora distribution is along the northern coast, the extreme northern portion of the state, the American River drainage and the San Joaquin Valley (Appendix G). This disjunct distribution suggests that *P. arundinacea* may be in the process of greatly expanding its range in California. *P. arundinacea* is found only in Sequoia-Kings Canyon National Parks at the Ash Mountain park boundary, Azalea Campground, Columbine Campground, along the Generals Highway, Grant Grove Developed Area (especially in the streams around *Wilsonia*) and Lodgepole Developed Area. Directed surveys along riparian areas in Yosemite National Park may discover populations in that park as well. There is some speculation that some native populations of *P. arundinacea* existed in the inland areas of the Pacific Northwest region, but this is now an academic issue due to extensive hybridization with introduced genotypes (Merigliano and Lesica 1998). In any case, it is clearly an alien species in the southern Sierra Nevada. *P. arundinacea* is a 0.8 m to 2 m tall perennial grass that spreads through seed and rhizomes and quickly forms a dense sod that eliminates all other species. There is no published data on the longevity of its seed in soil. The typical habitats it invades are ditch banks, riparian areas and wet meadows, which it dominates through vegetative reproduction and seedling recruitment. This species is dispersed in cow dung, bird droppings (Gillham 1970, Mt. Pleasant and Schlather 1994), probably also in the dung of other animals and by water. Control methods vary with habitat and co-occurring native species, and herbicide options are limited in riparian areas.

Polypogon australis (Chilean beard grass) is a 0.1 m to 1 m tall perennial grass that has not been considered for ranking as an invasive species by CalEPPC. It is native to South America and the CalFlora collection data indicates that it invades riparian areas and lakeshores. Its CalFlora distribution indicates that it can greatly increase its range and that it was collected in the Big Oak Flat area in Tuolumne County in 1935 (Appendix G). The only population detected by the directed surveys is located in Sequoia-Kings Canyon National Parks at the Cedar Grove Pack Station. There is no other information about this species.

Polypogon interruptus (ditch beard grass) is a 0.5 m to 0.9 m tall perennial grass that has not been considered for ranking as an invasive species by CalEPPC. It is native to South America, and the CalFlora collection data indicates that it invades riparian areas. Its CalFlora distribution indicates that it is widespread (Appendix G) but the only population detected by the directed surveys was in Sequoia-Kings Canyon National Parks on the banks of Yucca Creek 100 meters upstream of the Old Hidden Springs Road.

Category 2 Species

Less detailed information is presented for Category 2 species due to a paucity of available information; because of their lesser impacts; and given the large numbers of Category 1 species, because of the reduced likelihood that management efforts would be directed at them. These are species to monitor for changes in their distributions and ecological impacts. Their status should be reevaluated periodically as part of an adaptive management plan using data from the parks and data generated elsewhere.

Sequoia-Kings Canyon National Parks only: *Echinochloa crus-galli* (barnyard grass), *Festuca pratensis* (meadow fescue), *Phalaris minor*, *Phalaris paradoxa*, *Piptatherum miliaceum* (smilo grass), *Polypogon monspeliensis* (annual beard grass), *Sorghum halepense* (johnsongrass), and *Vulpia bromoides* (brome fescue).

Yosemite National Park only: None.

Both Yosemite National Park and Sequoia-Kings Canyon National Parks: *Holcus lanatus* (common velvet grass), *Lolium perenne*, *Phleum pratense*, *Poa bulbosa*, and *Poa compressa* (Canadian bluegrass).

Category 3 Species

Bromus tectorum (cheat grass) is a 0.05 m to 0.4 m tall annual grass that is ranked as one of the most invasive alien species by the CalEPPC. This species has caused extensive ecological harm in the Intermountain Basin and Range region of the western United States by reducing fire return intervals and creating a deep thatch (Upadhyaya et al. 1986, Billings 1990). Its CalFlora distribution indicates that *B. tectorum* is widely distributed across the state (Appendix G). It is widely distributed in both parks at altitudes between 609 and 2,438 m (2,000-8,000 ft). While many of the populations are restricted to roadsides, trailsides and disturbed areas, many other populations exist in undisturbed open areas on well-drained soils. Quadrat data from an undisturbed *Pinus ponderosa/Calocedrus decurrens* forest in Sequoia-Kings Canyon National Parks indicated that *B. tectorum* occurred in only 3 percent of the quadrats and its maximum cover was only 1 percent. This low level of cover in intact forest is similar to that reported for a *Pinus ponderosa* forest in eastern Washington where *B. tectorum* only attained high cover in canopy gaps, and the individuals outside of the gaps produced only 1 seed on average (Pierson and Mack 1990b, a). The authors of that study concluded that *B. tectorum* could not successfully invade those forests without a substantial increase in the size and frequency of canopy disturbance. The distribution of *B. tectorum* in the parks and the published studies suggest that *B. tectorum* is likely to have the greatest impact on native species that require persistent canopy gaps, on native ephemeral species that persist in the soil seed bank until a major disturbance occurs and on the seedlings of perennial and woody species. *B. tectorum* seed is adhesive and is dispersed on footwear and on fur. It is also dispersed in dung, in hay and on vehicles (Lehrer Jr. and Tisdale 1956, Schmida and Ellner 1983, Mosley et al. 1999). Its seed viability in soil is less than 5 years (Upadhyaya et al. 1986).

Poa pratensis (Kentucky bluegrass) is a 0.2 m to 0.7 m tall perennial grass that is ranked as one of the most invasive alien species by the PNEPPC and is considered to be invasive in wet to moist meadows in the Sierra Nevada (Menke et al. 1996). There is speculation that *P. pratensis* ssp. *agassizensis* may be a native species in the Rocky Mountains (Wedin and Huff 1996) and possibly in the Sierra Nevada, but the directed surveys at both parks detected only the alien *P. pratensis* ssp. *Pratensis*, which is also the only subspecies present in the park floras. Its CalFlora distribution indicates that it has a wide distribution in California (Appendix G). The directed-survey data indicate that this species is widely distributed in both parks and is displacing native species at some locations. A study in the Rocky Mountains found that *Poa palustris* (fowl bluegrass) is a more aggressive alien invader of ungrazed riparian areas and wet meadows and speculated that it may be frequently misidentified as *P. pratensis* (Schultz and Leininger 1990). Misidentification of the two species is also common in California (Menke et al. 1996). The CalFlora distribution indicates that *P. palustris* is widely distributed in the Sierra Nevada (Appendix G). *P. pratensis* seed is dispersed by adhering to animals and humans, in cow dung (Dore and Ranmond 1942, Welch 1985, Mt. Pleasant and Schlather 1994, Fischer et al. 1996), and probably in horse dung. Its seed is viable in soil for at least 4 years (Lewis 1973), and it forms a persistent seed bank (Tsuyuzaki and Kanda 1996). When grassland containing *P. pratensis* is grazed, the species responds with a 10-fold increase in seed production (Willms and Quinton 1995). *P. pratensis* spreads vegetatively by rhizomes to form a dense sod. It is more tolerant of continuous, close grazing than any other cool-season grass and is especially tolerant of close grazing by horses and sheep (Wedin and Huff 1996). In the mountains of Oregon it frequently invades lightly grazed meadows of native grasses and clear-cuts sown with various cool season perennial grass mixtures (Krueger and Winward 1974, Miller and Krueger 1976, Miller et al. 1981, Holecheck et al. 1982, Kauffman et al. 1983).

Part IV. Additional Recommendations

The field data and literature that were analyzed in producing this report suggest that both additional data and new park procedures are required for the effective management of alien species. These additional requirements can be grouped into three general categories.

Survey

- 1) Survey all low and mid elevation riparian areas in both parks and survey high elevation riparian areas near private inholdings or areas where domesticated grazing animals are either permitted or trespass.
- 2) Survey all meadows to determine the extent of the *Poa pratensis* invasion and the presence of *Poa palustris*.
- 3) Survey additional disturbed areas, including road and trail corridors, in all three parks to further document present distributions
- 4) Survey the Siberian Outpost and other dry meadows as well as the Big Whitney Meadow in Inyo National Forest periodically to ensure that alien species adapted to the Basin and Range region are not invading Sequoia National Park.
- 5) Survey the areas within 100 m of private inholdings, farther if alien species extend farther.
- 6) Survey roadsides and trails of National Forests and other areas with roads or trails that abut the parks.
- 7) Maintain all of the survey data in a Geographic Information System.

Research

- 1) Conduct research on the Category 3 species to determine their extent, growth rates, dispersal vectors and impacts on native species.
- 2) Model the invasion potential of Category 1 species.
- 3) Research on the impact of fire restoration to invasives, such as *Bromus tectorum*.

Procedural

- 1) Establish rapid response procedures for alien species management.
- 2) Establish procedures for managing areas of natural disturbances to ensure that they are not invaded by alien species.
- 3) Establish protocols for recording, mapping and monitoring disturbances caused by construction equipment, earth moving equipment, field crews, etc.
- 4) Require that all pack animals used in the parks be fed certified weed-free feed.
- 5) Eliminate the grazing by domestic animals of areas invaded by nonnative Kentucky bluegrass (*Poa pratensis ssp. pratensis*) to avoid contributing to its spread
- 6) Require the use of native grasses in lawns and prohibit the introduction of herbicide-resistant cultivars and invasive cultivars.

Part V. Literature Cited

- Aarssen, L.W., Hall, I.V., and Jensen, K.I.N., 1986, The biology of Canadian weeds. 76. *Vicia angustifolia* L., *V. cracca* L., *V. sativa* L., *V. tetrasperma* (L.) Schreb. and *V. villosa* Roth. *Canadian Journal of Plant Science* **66**, p. 711-737.
- Alderson, J., and Sharp, W.C., 1995, *Grass Varieties in the United States*. Lewis Publishers, New York.
- Anonymous. 1992, *Guidelines for Coordinated Management of Noxious Weeds in the Greater Yellowstone Area*. U.S. Department of Interior and U.S. Department of Agriculture. Washington, D.C.
- Anonymous. 1972, *Grass Varieties in the United States*. Agriculture Handbook No. 170. Agricultural Research Service, U.S. Department of Agriculture, Washington, D.C.
- Apfelbaum, S.I., and Sams, C.E., 1987, Ecology and control of reed canary grass (*Phalaris arundinacea* L.). *Natural Areas Journal* **7**, p. 69-74.
- Asay, K.H., Dewey, D.R., Horton, W.H., Jensen, K.B., Currie, P.O., Chatterton, N.J., Hansen, W.T., II, and Carlson, J.R., 1991, Registration of "Newhy" RS hybrid wheatgrass. *Crop Science* **31**, p. 1384-1385.
- Batcher, M.S., 2000, *Element stewardship abstract for Ligustrum spp. (privet)*. The Nature Conservancy, Arlington, Va.
- Bean, C., and Russo, M.J., 1988, *Element stewardship abstract for Vinca major (periwinkle)*: The Nature Conservancy, Arlington, Va.
- Bekker, R.M., Verweij, G.L., Bakker, J.P., and Fresco, L.F.M., 2000, Soil seed bank dynamics in hayfield succession: *Journal of Ecology* **88**, p. 594-607.
- Bellue, M.K., 1945, Weed seed handbook, series III: *California Department of Agriculture Bulletin* **34**, p. 116-123.
- Billings, W.D., 1990, *Bromus tectorum*, a biotic cause of ecosystem impoverishment in the Great Basin, in Woodwell, G.M., ed. *The Earth in Transition: Patterns and Processes of Biotic Impoverishment*. Cambridge University Press, New York, NY, p. 301-322.
- Blankespoor, G.W., and May, J.K., 1996, Alien smooth brome (*Bromus inermis* Leyss.) in a tallgrass prairie remnant: seed bank, seedling establishment, and growth dynamics: *Natural Areas Journal* **16**, p. 289-294.
- Bossard, C.C., 2000, *Genista monspessulana* (L.) Johnson, in Bossard, C.C., Randall, J., and Hoshovsky, M., eds. *Invasive Plants of California's Wildlands*: University of California Press, Berkeley, Calif., p. 203-208.
- Bossard, C.C., and Lichti, R., 2000, *Carduus pycnocephalus* L, in Bossard, C.C., Randall, J., and Hoshovsky, M., eds. *Invasive Plants of California's Wildlands*: University of California Press, Berkeley, Calif., p. 86-90.
- Brede, D., 2000, Four unconventional grasses to know and love: *TurfGrass Trends* **8**, p. 9-14.
- Brock, J.H., 1994, *Tamarix* spp. (Salt Cedar), An invasive exotic woody plant in arid and semi- arid riparian habitats of Western USA, in de Waal, L.C., Child, L.E., Wade, P.M., and others, eds. *Ecology and Management of Invasive Riverside Plants*. John Wiley and Sons Ltd., New York, NY, p. 27-44.
- Buckner, R.C., and Bush, L.P., eds., 1979, *Tall Fescue*. Agronomy Monograph 20. American Society of Agronomy, Madison, Wis.
- Buckner, R.C., and Cowan, J.R., 1973, The Fescues, in Heath, M.E., Metcalfe, D.S., and Barnes, R.F., eds. *Forages: The Science of Grassland Agriculture*: Iowa State University Press, Ames, Iowa, p. 297-306.

- CalFlora, Information on California plants for education, research and conservation, 2000. [<http://www.calflora.org/>. Accessed: May 14, 2000 and Jan. 30, 2001] Berkeley, Calif.
- CalEPPC, 1999, Exotic Pest Plants of Greatest Ecological Concern in California: California Exotic Pest Plant Council www.caleppc.org/info/plantlist.html.
- Calihan, R.H., Prather, T.S., and Northam, F.E., 1993, Longevity of yellow starthistle (*Centaurea solstitialis*) achenes in soil: *Weed Technology* **7**, p. 33-35.
- Carrier, L., and Bort, K.S., 1916, The history of Kentucky blue grass and white clover in the United States: *Journal of the American Society of Agronomy* **8**, p. 256-266.
- Casler, M.D., and Carlson, I.T., 1995, Smooth bromegrass, in Barnes, R.F., Miller, D.A., and Nelson, C.J., eds., *Forages: An Introduction to Grassland Agriculture*. Iowa State University Press, Ames, Iowa, 313 p.
- Clements, D.R., Upadhyaya, M.K., and Bos, S.J., 1999, The biology of Canadian weeds. 110. *Tragopogon dubius* Scop., *Tragopogon pratensis* L., and *Tragopogon porrifolius* L. *Canadian Journal of Plant Science* **79**, p. 153-163.
- Cowie, I.D., and Werner, P.A., 1993, Alien plant species invasive in Kakadu National Park, tropical northern Australia. *Biological Conservation*. **63**, p. 127-135.
- D'Antonio, C.M. and Vitousek, P.M., 1992, Biological invasions by exotic grasses, the grass-fire cycle and global change: *Annual Review of Ecology and Systematics* **23**, p. 63-87.
- Davis, E.S., Fay, P.K., Chincoine, T.K., and Lacey, C.A., 1993, Persistence of spotted knapweed (*Centaurea maculosa*) seed in soil. *Weed Science* **41**, p. 57-61.
- Debussche, M., and Isenmann, P., 1994, Bird-dispersed seed rain and seedling establishment in patchy Mediterranean vegetation: *Oikos* **69**, p. 414-426.
- DeFarrari, C.M., and Naiman, R.J., 1994, A multi-scale assessment of the occurrence of exotic plants on the Olympic Peninsula, Washington: *Journal of Vegetation Science* **5**, p. 247-258.
- Dewey, D.R., and Plummer, A.P., 1980, New collections of range plants from the Soviet Union: *Journal of Range Management* **33**, p. 89-94.
- DiTomaso, J.M., and Gerlach, J.D., Jr., 2000, *Centaurea solstitialis* L, in Bossard, C.C., Randall, J., and Hoshovsky, M., eds. *Invasive Plants of California's Wildlands*. University of California, Berkeley, Calif., p. 101-106
- Dore, W.G., and Ranmond, L.C., 1942, Pasture studies XXIV: viable seeds in pasture soil and manure. *Scientific Agriculture* **23**, p. 69-79.
- Dudley, T.L., 2000, *Arundo donax* L., in Bossard, C.C., Randall, J., and Hoshovsky, M., eds., *Invasive Plants of California's Wildlands*: University of California Press, Berkeley, Calif., p. 53-58.
- Ebdon, J.S., 2000, Freeze-stress resistance: *TurfGrass Trends* **8**, p. 1-8.
- Edgar, J.A., 1994, Toxins in temperate grasses - implications and solutions: *New Zealand Journal of Agricultural Research* **37**, p. 341-347.
- Elliot, F.C., 1949, *Bromus inermis* and *B. pumpeilianus* in North America: *Evolution* **3**, p. 142-149.
- Evans, M.W., 1916, Some effects of legumes on associated nonlegumes: *Journal of the American Society of Agronomy* **8**, p. 348-357.
- Evans, R.A., Young, J.A., and Hawkes, R., 1979, Germination characteristics of Italian thistle (*Carduus pycnocephalus*) and slenderflower thistle (*Carduus tenuiflorus*): *Weed Science* **27**, p. 327-332.
- Fergus, E.N., and Buckner, R.C., 1973, The bluegrasses and redtop, in Heath, M.E., Metcalfe, D.S., and Barnes, R.F., eds., *Forages: The Science of Grassland Agriculture*: Iowa State University Press, Ames, Iowa, p. 243-253.
- Fischer, S.F., Poschlod, P. and Beinlich, B., 1996, Experimental studies on the dispersal of plants and animals on sheep in calcareous grasslands: *Journal of Applied Ecology* **33**, p. 1206-1222.
- Fuller, T.C., and McClintock, E., 1986, *Poisonous Plants of California*: University of California Press, Berkeley, Calif.
- Gillham, M.E., 1970, Seed dispersal by birds, in Perring, F., ed. *The Flora of a Changing Britain*. Claxsey, E.W., Ltd., Middlesex, UK.

- Graf, W.L., 1978, Fluvial adjustments to the spread of tamarisk in the Colorado Plateau region: *Geological Society of America Bulletin* **89**, p. 491-501.
- Gray, M., and Michael, P.W., 1986, List of plants collected at the old Flemington Saleyards, Sydney, New South Wales: *Plant Protection Quarterly* **1**, p. 135-143.
- Grilz, P.L., and Romo, J.T., 1995, Management considerations for controlling smooth brome in fescue prairie: *Natural Areas Journal* **15**, p. 148-156.
- Harmon, G.W., and Keim, F.D., 1934, The percentage and viability of weed seeds recovered in the feces of farm animals and their longevity when buried in soil: *Journal of the American Society of Agronomy* **26**, p. 762-767.
- Harris, S.A., 2000, *Digitalis purpurea* L. in Bossard, C.C., Randall, J.A., and Hoshovsky, M., eds. *Invasive Plants of California's Wildlands*: University of California Press, Berkeley, Calif., p. 158-161.
- Harrison, R.D., Page, C.N.J., Curto, R.J., Asay, N.K.H., Jensen, K.B., and Horton, W.H., 1996, *Competition, Biodiversity, Invasion, and Wildlife Use of Selected Introduced Grasses in the Columbia and Great Basins*. No. 155, Utah Experimental Station, Logan, Utah.
- Haultain, S.A., Graber, D.M., and Heise, K., 1988, *Preliminary Descriptions of the Natural Plant Communities of Sequoia and Kings Canyon National Parks*: Unpublished Manuscript, National Park Service Files, Sequoia and Kings Canyon National Parks, Calif., 13 p.
- Herrera, J., 1991, The reproductive biology of a riparian Mediterranean shrub, *Nerium oleander* L. (Apocynaceae): *Botanical Journal of the Linnean Society* **106**, p. 147-172.
- Hickman, J.C., ed., 1993, *The Jepson Manual: Higher Plants of California*: University of California Press, Berkeley, Calif., 1400 p.
- Hiebert, R.D., and Stubbendieck, J., 1993, *Handbook for Ranking Exotic Plants for Management and Control*: Department of Interior, National Park Service, Natural Resources Publication NPS/NRMWRO/NRR-93/08. Denver, Colo., 29 p.
- Hiscock, S.J., 2000, Genetic control of self-incompatibility in *Senecia squalidus* L. (Asteraceae) a successful colonizing species: *Heredity* **85**, p. 10-19.
- Hodkinson, D.J., and Thompson, K., 1997, Plant dispersal: the role of man: *Journal of Applied Ecology* **34**, p. 1484-1496.
- Hogan, E.L., ed., 1992, *Sunset Western Garden Book*: Sunset Publishing Corporation, Menlo Park, Calif.
- Holecheck, J.L., Vavra, M., and Skovlin, J., 1982, Cattle diet and daily gains on a mountain riparian meadow in northeastern Oregon: *Journal of Range Management* **35**, p. 745-747.
- Horthwath, S.E., and Williams, J.T., 1968, Biological flora of the British Isles. *Chrysanthemum* [Leucanthemum] *leucanthemum* L. [vulgare Lam.]: *Journal of Ecology* **56**, p. 585-595.
- Hoshovsky, M., 1986, *Element stewardship abstract for Arundo donax (giant reed)*: The Nature Conservancy, Arlington, Va.
- Hoshovsky, M., 2000, *Rubus discolor* Weihe & Nees, in Bossard, C.C., Randall, J., and Hoshovsky, M., eds. *Invasive Plants of California's Wildlands*: University of California Press, Berkeley, Calif., p. 277-281.
- Jung, G.A., and Baker, B.S., 1973, Orchardgrass, in Heath, M.E., Metcalfe, D.S., and Barnes, R.F., eds. *Forages: The Science of Grassland Agriculture*: Iowa State University Press, Ames, IA, p. 285-296.
- Kauffman, J.B., Krueger, W.C., and Vavra, M., 1983, Effects of late season cattle grazing on riparian plant communities: *Journal of Range Management* **36**, p. 685-691.
- Keeley, J.E., 1992, *Nerium oleander* L. (Apocynaceae). *Madroño* **39**, 157 p.
- Kehr, W.R., Rumbaugh, M.D., Semeniuk, G., Barnes, D.K., Frosheiser, F.I., and Manglitz, G.R., 1984, Registration of Daneb I, Daneb II BW1, and Daneb I P2, alfalfa germplasm with multiple pest resistance: *Crop Science* **24**, 1001 p.
- Kelley, A.D., and Bruns, V.F., 1975, Dissemination of weed seeds by irrigation water: *Weed Science* **23**, p. 486-493.
- Kelly, M., 1999, Roundup of Arundo projects reveals commitment, strategic weaknesses: *CalEPPC News* **7**, p. 4-9.

- Klinger, R., 2000, *Foniculum vulgare* Miller. in Bossard, C.C., Randall, J., and Hoshovsky, M., eds. *Invasive Plants of California's Wildlands*: University of California Press, Berkeley, Calif., p. 198-202.
- Krueger, W.C., and Winward, A.H., 1974, Influence of cattle and big game grazing on understory structure of a douglasfir-ponderosa pine-Kentucky bluegrass community: *Journal of Range Management* **27**, p. 450-453.
- Legendre, P., and Legendre, L., 1998, *Numerical Ecology*, 2nd English edition: Elsevier, New York, NY.
- Lehrer, W.P., Jr., and Tisdale, E.W., 1956, Effect of sheep and rabbit digestion on the viability of some range plant seeds: *Journal of Range Management* **9**, p. 118-122.
- Lewis, J., 1973, Longevity of crop and weed seeds: survival after 20 years in soil: *Weed Research* **13**, p. 179-191.
- Lisci, M., and Pascini, E., 1994, Germination ecology of the drupelets of the fig (*Ficus carica* L.): *Botanical Journal of the Linnean Society* **114**, p. 133-146.
- Looman, J., 1976, Productivity of permanent bromegrass pastures in the parklands of the prairie provinces: *Canadian Journal of Plant Science* **56**, p. 829-835.
- Lovich, J., 2000, *Tamarix ramosissima* Ledeb., *Tamarix chinensis*, *Tamarix gallica*, *Tamarix parviflora*, in Bossard, C.C., Randall, J., and Hoshovsky, M., eds. *Invasive Plants of California's Wildlands*: University of California Press, Berkeley, Calif., p. 312-317.
- Lowe, C.C., Marble, V.L., and Rumbaugh, M.D., 1972, Adaptation, varieties, and usage, in Hanson, C.H., ed. *Alfalfa Science and Technology*: American Society of Agronomy, Madison, Wis., p. 391-411.
- Macdonald, I.A.W., Graber, D.M., DeBenedetti, S., Groves, R.H. and Fuentes, E.R., 1988, Introduced species in nature reserves in Mediterranean-type climatic regions of the world: *Biological Conservation* **44**, p. 37-66.
- Malo, J.E., and Suarez, F., 1995, Herbivorous mammals as seed dispersers in a Mediterranean dehesa: *Oecologia* **104**, p. 246-255.
- McClay, A.S., and Ophel, K.M., 1993, Toxigenic *Calvibacter*/*Anguina* associations infecting grass seedheads: *Annual Review of Phytopathology* **31**, p. 151-167.
- Menke, J.M., Davis, C., and Beesley, P., 1996, *Rangeland assessment*, in Sierra Nevada Ecosystem Project: Final Report to Congress, Vol. III: University of California, Centers for Water and Wildlife Resources, Davis, Calif., p. 901-972.
- Merigliano, M.F., and Lesica, P., 1998, The native status of reed canarygrass (*Phalaris arundinacea* L.) in the inland northwest, USA: *Natural Areas Journal* **18**, p. 223-230.
- Miller, R.F., and Krueger, W.C., 1976, Cattle use on summer foothill rangelands in northeastern Oregon: *Journal of Range Management* **29**, p. 367-371.
- Miller, R.F., Krueger, W.C., and Vavra, M., 1981, Deer and elk use on foothill rangelands in northeastern Oregon: *Journal of Range Management* **34**, p. 201-204.
- Moore, P.E., 1993, *Preliminary Descriptions of the Terrestrial Natural Communities of Yosemite National Park, California*. Unpublished Manuscript, Yosemite Research Center Files, Yosemite National Park, Calif., 42 p.
- Mosley, J.C., Bunting, S.C., and Manoukian, M.E., 1999, Cheatgrass, in Sheley, R.L., and Petroff, J.K., eds. *Biology and Management of Noxious Rangeland Weeds*: University of Oregon Press, Corvallis, Oreg., p. 175-188.
- Mt. Pleasant, J., and Schlather, K.J., 1994, Incidence of weed seed in cow (*Bos* sp.) manure and its importance as a weed source for cropland: *Weed Technology* **8**, p. 304-310.
- Myers, W.M., and Chilton, S.J.P., 1941, Correlated studies of winterhardiness and rust reaction of parents and inbred progenies of orchard grass and timothy: *American Society of Agronomy Journal* **33**, p. 215-220.
- National Park Service, 1996, *Preserving Our Natural Heritage: A Strategic Plan for Managing Invasive Nonnative Plants on National Park System Lands*: U.S. Department of the Interior, National Park Service, Washington, D.C., 16 p.
- National Park Service, 2000, *Final Yosemite Valley Plan Supplemental Environmental Impact Statement. Volume IA, Purpose and Need, Alternatives, Affected Environment*: U.S. Department of Interior, National Park Service, Yosemite National Park, Yosemite, Calif., 524 p.

- Nature Conservancy, 2000, *Wildland Invasive Species Program, Weed Sciences Program: Element Stewardship Abstracts*. University of California, Davis. [<http://tncweeds.ucdavis.edu/esadocs.html> Accessed: Oct. 8, 2000]
- Neal, J.C., 2000, Herbicide resistant turfgrasses - panacea or problem? *TurfGrass Trends* **9**, p. 4-7.
- Newell, L.C., 1973, Smooth brome grass, in Heath, M.E., Metcalfe, D.S., and Barnes, R.F., eds. *Forages: The Science of Grassland Agriculture*. Iowa State University Press, Ames, Iowa, p. 254-262.
- Nilsen, E.T., 2000, *Spartium junceum* L., in Bossard, C.C., Randall, J., and Hoshovsky, M., eds. *Invasive Plants of California's Wildlands*: University of California Press, Berkeley, Calif., p. 306-309.
- Oakley, R.A., 1924, Research fundamental to the solving of crop-plant problems. Morphology: *Journal of the American Society of Agronomy* **16**, p. 576-584.
- Olsen, B.E., and Wallander, R.T., 1999, Oxeye daisy, in Sheley, R.L., and Petroff, J.K., eds. *Biology and Management of Noxious Rangeland Weeds*: Oregon State University Press, Corvallis, Calif.
- PNEPPC, 1997, *Preliminary List of Exotic Pest Plants of Greatest Ecological Concern in Oregon and Washington*: Pacific Northwest Exotic Pest Plant Council. [www.wnps.org/eppclet.html]
- Parsons, W.T., and Cuthbertson, E.G., 1992, *Noxious Weeds of Australia*: Inkata Press, Melbourne, Australia.
- Peirce, J.R., 1997, The biology of Australian weeds 31. *Oxalis pes-caprae* L. *Plant Protection Quarterly* **12**, p. 110-119.
- Peirce, J.R., 1998, *Recommendations for the control of declared plants in Western Australia*. Based on the Fifth Edition, Miscellaneous Publication 4/98: Agriculture Western Australia. [http://www.agric.wa.gov.au/progserv/plants/weeds/weed_control/index.htm. Accessed: Sept. 10, 2000]
- Pemberton, R.W., and Irving, D.W., 1990, Elaiosomes on weed seeds and the potential for myrmecochory in naturalized plants: *Weed Science* **38**, p. 615-619.
- Pierson, E.A., and Mack, R.N., 1990a, The population biology of *Bromus tectorum* in forests: distinguishing the opportunity for dispersal from environmental restriction: *Oecologia* **84**, p. 519-525.
- Pierson, E.A., and Mack, R.N., 1990b, The population biology of *Bromus tectorum* in forests: effect of disturbance, grazing and litter on seedling establishment and reproduction: *Oecologia* **84**, p. 526-533.
- Piper, G.L., 1999, St. Johnswort, in Sheley, R.L., and Petroff, J.K., eds. *Biology and Management of Noxious Rangeland Weeds*: University of Oregon Press, Corvallis, Oreg.
- Pyšek, P., and Prach, K., 1995, Invasion dynamics of *Impatiens glandulifera*--a century of spreading reconstructed: *Biological Conservation* **74**, p. 41-48.
- Raguse, C.A., Berry, L.J., and Street, J.E., 1967, *Irrigated Pastures in California*: California Agricultural Experiment Station Circular No. **545**, Sacramento, Calif.
- Randall, J., 2000, *Ficus carica* L., in Bossard, C.C., Randall, J., and Hoshovsky, M., eds. *Invasive Plants of California's Wildlands*: University of California Press, Berkeley, Calif., p. 193-198.
- Rejmánek, M., Thomsen, C.D., and Peters, I.D., 1991, Invasive vascular plants of California, in Groves, R.H., and Di Castri, F., eds. *Biogeography of Mediterranean Invasions*: Cambridge University Press, Cambridge, UK, p. 81-101.
- Ridley, H.N., 1930, *The Dispersal of Plants Throughout the World*: Reeve, Ashford, UK.
- Roberts, H.A., and Feast, P.M., 1972, Fates of seeds of some annual weeds in different depths of cultivated and undisturbed soil: *Weed Research* **12**, p. 316-324.
- Rose-Fricker, C., 2000, Poa annua-free turf: A dream or newfound reality: *TurfGrass Trends* **9**, p. 1-4.
- Rumbaugh, M.D., Johnson, D.A., and Carlson, J.R., 1991, Registration of ARS-2678 Kura clover germplasm: *Crop Science* **31**, 497 p.
- Sather, N., 1987, *Element stewardship abstract for Bromus inermis (Awnless Brome, Smooth Brome)*: The Nature Conservancy, Arlington, Va.

- Schmida, A., and Ellner, S., 1983, Seed dispersal on pastoral grazers in open Mediterranean chaparral, Israel: *Israel Journal of Botany* **32**, p. 147-159.
- Schultz, T.T., and Leininger, W.C., 1990, Differences in riparian vegetation structure between grazed areas and exclosures: *Journal of Range Management* **43**, p. 295-299.
- Sheley, R.L., Jacobs, J.S., and C.M.L., 1999, Spotted knapweed, in Sheley, R.L., and Petroff, J.K., eds. *Biology and Management of Noxious Rangeland Weeds*: University of Oregon Press, Corvallis, Oreg.
- Sleper, D.A., and West, C.P., 1996, Tall fescue, in Moser, L.E., Buxton, D.R., and Casler, M.D., eds. *Cool-Season Forages*: American Society of Agronomy, Madison, Wis., p. 471-502.
- St John-Sweeting, R.S., and Morris, K.A., 1990, Seed transmission through the digestive tract of the horse, in *Proceedings of the 9th Australian Weeds Conference*: South Australia, Australia, p. 137-139.
- Stein, E.D., and Vartanian, V., 1997, Killing the beast: a cooperative approach for control of *Arundo donax* in the Santa Ana River watershed: *CalEPPC News* **5**, p. 4-6.
- Toole, E.H., and Brown, E., 1946, Final results of the Duvel buried seed experiment: *Journal of Agricultural Research* **72**, p. 201-210.
- Tsuyuzaki, S., and Kanda, F., 1996, Revegetation patterns and seed bank structure on abandoned pastures in northern Japan: *American Journal of Botany* **83**, p. 1422-1428.
- Turkington, R.A., Cavers, P.B., and Rempel, E., 1978, The biology of Canadian weeds. 29. *Melilotus alba* Desr. and *M. officinalis* (L.) Lam: *Canadian Journal of Plant Science* **58**, p. 523-537.
- Tyser, R.W., and Worley, C.A., 1992, Alien flora in grasslands adjacent to road and trail corridors in Glacier National Park, Montana (U.S.A.): *Conservation Biology* **6**, p. 253-262.
- Upadhyaya, M.K., Turkington, R., and McIlvride, D., 1986, The biology of Canadian weeds. 75. *Bromus tectorum* L.: *Canadian Journal of Plant Science* **66**, p. 689-709.
- Vankat, J.L., 1982, A gradient perspective on the vegetation of Sequoia National Park, California: *Madroño* **29**, p. 200-214.
- van Santen, E., and Sleper, D.A., 1996, Orchardgrass, in Moser, L.E., Buxton, D.R., and Casler, M.D., eds. *Cool-Season Forages*: American Society of Agronomy, Madison, Wis., p. 503-534.
- Vitousek, P.M., and Walker, L.R., 1989, Biological invasion by *Myrica faya* in Hawaii: plant demography, nitrogen fixation, ecosystem effects: *Ecological Monographs* **59**, p. 247-265.
- Vogel, K.P., Moore, K.J., and Moser, L.E., 1996, Bromegrasses, in Moser, L.E., Buxton, D.R., and Casler, M.D., eds. *Cool-Season Forages*: American Society of Agronomy, Madison, Wis., p. 535-567.
- Wallender, R.T., Olson, B.E., and Lacey, J.R., 1995, Spotted knapweed seed viability after passing through sheep and mule deer: *Journal of Range Management* **48**.
- Warner, P.J., 2000, *Mentha pulegium* L., in Bossard, C.C., Randall, J., and Hoshovsky, M., eds. *Invasive Plants of California's Wildlands*: University of California Press, Berkeley, Calif., p. 240-244.
- Warren, J.M., 2000, The role of white clover in the loss of diversity in grassland habitat restoration: *Restoration Ecology* **8**, p. 318-323.
- Watson, A.K., and Renney, A.J., 1974, The biology of Canadian weeds. 6. *Centaurea diffusa* and *C. maculosa*: *Canadian Journal of Plant Science* **54**, p. 687-701.
- Weaver, S.E., and Riley, W.R., 1982, The biology of Canadian weeds. 53. *Convolvulus arvensis* L.: *Canadian Journal of Plant Science* **62**, p. 461-472.
- Wedin, W.F., and Huff, D.R., 1996, Bluegrass, in Moser, L.E., Buxton, D.R., and Casler, M.D., eds. *Cool-Season Forage Grasses*: American Society of Agronomy, Madison, Wis., p. 665-690.
- Weiss, J., and J. Sagliocco. 2000. Horehound (*Marrubium vulgare*): a comparison between European and Australian populations. *Plant Protection Quarterly* **15**:18-20.

- Welch, D. 1985. Studies in the grazing of heather moorland in north-east Scotland. IV. Seed dispersal and plant establishment in dung. *Journal of Applied Ecology* **22**:461-472.
- Willms, W. D., and D. A. Quinton. 1995. Grazing effects on germinable seeds on the fescue prairie. *Journal of Range Management* **48**:423-430.
- Wipff, J. K., and C. Rose-Fricker. 2000. Determining gene flow of transgenic creeping bentgrass and gene transfer to other bentgrass species. *Diversity* **16**:36-39.
- Young, J. A., E. Martens, and N. E. West. 1992. Germination of bur buttercup seeds. *Journal of Range Management* **45**:358-362.
- Zamora, D. L., and J. P. Olivarez. 1994. The viability of seeds in feed pellets. *Weed Technology* **8**:148-153.

(This page intentionally left blank)

APPENDICES

Appendix A. Sequoia-Kings Canyon National Parks - Priority alien species by species and by site.

| Site | Alien Species |
|-------------------------------|-------------------------------|
| Ash Mountain Developed Area | <i>Ampelopsis arborea</i> |
| Ash Mountain Developed Area | <i>Arundo donax</i> |
| Sycamore Creek, M. F. Kaweah | <i>Arundo donax</i> |
| Sunset Campground | <i>Bromus tectorum</i> |
| Azalea Campground | <i>Bromus tectorum</i> |
| Big Stump Picnic Area | <i>Bromus tectorum</i> |
| Buckeye Campground | <i>Bromus tectorum</i> |
| Camp Conifer | <i>Bromus tectorum</i> |
| Cedar Grove Market and Lodge | <i>Bromus tectorum</i> |
| Cedar Grove Pack Station | <i>Bromus tectorum</i> |
| Cedar Grove Road | <i>Bromus tectorum</i> |
| Colony Mill Road | <i>Bromus tectorum</i> |
| Crystal Cave Parking Lot | <i>Bromus tectorum</i> |
| Giant Forest Sewage Plant | <i>Bromus tectorum</i> |
| High Sierra Trail | <i>Bromus tectorum</i> |
| Lewis Creek Trail | <i>Bromus tectorum</i> |
| Lodgepole Campground | <i>Bromus tectorum</i> |
| Middle Fork Flume | <i>Bromus tectorum</i> |
| Milk Ranch Lookout | <i>Bromus tectorum</i> |
| Moraine Campground | <i>Bromus tectorum</i> |
| Oriole Lake Meadow | <i>Bromus tectorum</i> |
| Oriole Lake Road | <i>Bromus tectorum</i> |
| Rae Lakes Loop Trail | <i>Bromus tectorum</i> |
| Red Fir Maintenance Area | <i>Bromus tectorum</i> |
| Redwood Creek, Mineral King | <i>Bromus tectorum</i> |
| Sheep Creek Campground | <i>Bromus tectorum</i> |
| Sugarbowl Trail | <i>Bromus tectorum</i> |
| Wuksachi | <i>Bromus tectorum</i> |
| Zumwalt Meadow Trail | <i>Bromus tectorum</i> |
| Ash Mountain Developed Area | <i>Carduus pycnocephalus</i> |
| Colony Mill Road | <i>Carduus pycnocephalus</i> |
| Elk Creek Trail, M. F. Kaweah | <i>Carduus pycnocephalus</i> |
| Hospital Rock | <i>Carduus pycnocephalus</i> |
| North Fork Parking Lot | <i>Carduus pycnocephalus</i> |
| Potwisha Campground | <i>Carduus pycnocephalus</i> |
| South Fork Campground | <i>Carduus pycnocephalus</i> |
| Sycamore Creek, M. F. Kaweah | <i>Carduus pycnocephalus</i> |
| Yucca Creek, N. F. Kaweah | <i>Carduus pycnocephalus</i> |
| Grunnigan Ranch | <i>Carya</i> |
| Ash Mountain Park Boundary | <i>Catalpa bignonioides</i> |
| Generals Highway | <i>Centaurea solstitialis</i> |
| Swale Campground | <i>Centaurea solstitialis</i> |
| Sunset Campground | <i>Cirsium vulgare</i> |
| Azalea Campground | <i>Cirsium vulgare</i> |
| Cedar Grove Road | <i>Cirsium vulgare</i> |
| Columbine Picnic Area | <i>Cirsium vulgare</i> |
| Crystal Springs Campground | <i>Cirsium vulgare</i> |
| Dorst Campground | <i>Cirsium vulgare</i> |
| Ferguson Creek Area | <i>Cirsium vulgare</i> |
| Giant Forest Sewage Plant | <i>Cirsium vulgare</i> |
| Grant Grove Developed Area | <i>Cirsium vulgare</i> |
| Lodgepole Developed Area | <i>Cirsium vulgare</i> |
| Marvin Pass Trail | <i>Cirsium vulgare</i> |
| Milk Ranch Road | <i>Cirsium vulgare</i> |
| Muir Grove | <i>Cirsium vulgare</i> |
| Old Hidden Springs Road | <i>Cirsium vulgare</i> |
| Rae Lakes Loop Trail | <i>Cirsium vulgare</i> |
| Red Fir Maintenance Area | <i>Cirsium vulgare</i> |
| Redwood Canyon Trail | <i>Cirsium vulgare</i> |

| Site | Alien Species | Site Type |
|------------------------------|--------------------------------|-------------|
| Ash Mountain Developed Area | <i>Ampelopsis arborea</i> | Development |
| Ash Mountain Developed Area | <i>Arundo donax</i> | Development |
| Ash Mountain Developed Area | <i>Carduus pycnocephalus</i> | Natural |
| Ash Mountain Developed Area | <i>Cistus</i> | Development |
| Ash Mountain Developed Area | <i>Dactylis glomerata</i> | Development |
| Ash Mountain Developed Area | <i>Festuca arundinacea</i> | Development |
| Ash Mountain Developed Area | <i>Festuca pratensis</i> | Development |
| Ash Mountain Developed Area | <i>Genista monspessulana</i> | Development |
| Ash Mountain Developed Area | <i>Hedera helix</i> | Development |
| Ash Mountain Developed Area | <i>Heteromeles arbutifolia</i> | Development |
| Ash Mountain Developed Area | <i>Lathyrus latifolius</i> | Development |
| Ash Mountain Developed Area | <i>Leucosium aestivum</i> | Development |
| Ash Mountain Developed Area | <i>Ligustrum sinense</i> | Development |
| Ash Mountain Developed Area | <i>Medicago sativa</i> | Development |
| Ash Mountain Developed Area | <i>Melilotus indica</i> | Development |
| Ash Mountain Developed Area | <i>Oxalis pes-caprae</i> | Development |
| Ash Mountain Developed Area | <i>Poa bulbosa</i> | Development |
| Ash Mountain Developed Area | <i>Poa pratensis</i> | Development |
| Ash Mountain Developed Area | <i>Polypogon monspeliensis</i> | Development |
| Ash Mountain Developed Area | <i>Punica granatum</i> | Development |
| Ash Mountain Developed Area | <i>Pyracantha angustifolia</i> | Development |
| Ash Mountain Developed Area | <i>Spartium junceum</i> | Development |
| Ash Mountain Developed Area | <i>Trifolium repens</i> | Development |
| Ash Mountain Developed Area | <i>Verbascum thapsus</i> | Development |
| Ash Mountain Developed Area | <i>Vicia sativa</i> | Development |
| Ash Mountain Developed Area | <i>Vinca major</i> | Development |
| Ash Mountain Park Boundary | <i>Catalpa bignonioides</i> | Development |
| Ash Mountain Park Boundary | <i>Eucalyptus citriodora</i> | Development |
| Ash Mountain Park Boundary | <i>Melilotus indica</i> | Development |
| Ash Mountain Park Boundary | <i>Phalaris paradoxa</i> | Development |
| Ash Mountain Slash Pit | <i>Polypogon monspeliensis</i> | Development |
| Ash Mountain Slash Pit | <i>Urtica urens</i> | Development |
| Atwell Mill Campground | <i>Poa pratensis</i> | Campground |
| Atwell Mill Campground | <i>Trifolium repens</i> | Campground |
| Austin Meadow | <i>Poa pratensis</i> | Pasture |
| Azalea Campground | <i>Bromus tectorum</i> | Campground |
| Azalea Campground | <i>Cirsium vulgare</i> | Campground |
| Azalea Campground | <i>Holcus lanatus</i> | Campground |
| Azalea Campground | <i>Phalaris arundinacea</i> | Campground |
| Azalea Campground | <i>Poa bulbosa</i> | Campground |
| Azalea Campground | <i>Poa pratensis</i> | Campground |
| Azalea Campground | <i>Verbascum thapsus</i> | Campground |
| Azalea Campground | <i>Verbascum virgatum</i> | Campground |
| Big Stump Picnic Area | <i>Bromus tectorum</i> | Development |
| Big Stump Picnic Area | <i>Poa pratensis</i> | Development |
| Big Stump Picnic Area | <i>Tragopogon dubius</i> | Development |
| Buckeye Campground | <i>Bromus tectorum</i> | Campground |
| Buckeye Campground | <i>Marrubium vulgare</i> | Campground |
| Buckeye Campground | <i>Poa bulbosa</i> | Campground |
| Cahoon Meadow | <i>Poa pratensis</i> | Natural |
| Camp Conifer | <i>Bromus tectorum</i> | Road |
| Camp Conifer | <i>Poa compressa</i> | Road |
| Camp Conifer | <i>Verbascum thapsus</i> | Road |
| Cedar Grove Market and Lodge | <i>Bromus tectorum</i> | Development |
| Cedar Grove Market and Lodge | <i>Melilotus alba</i> | Development |
| Cedar Grove Market and Lodge | <i>Poa bulbosa</i> | Development |
| Cedar Grove Market and Lodge | <i>Poa pratensis</i> | Development |
| Cedar Grove Pack Station | <i>Bromus tectorum</i> | Corral |
| Cedar Grove Pack Station | <i>Phalaris minor</i> | Corral |

Appendix A: (continued)

| Site | Alien Species |
|------------------------------|--------------------------------|
| Sequoia Lake Trail | <i>Cirsium vulgare</i> |
| South Fork Campground | <i>Cirsium vulgare</i> |
| Sugarbowl Trail | <i>Cirsium vulgare</i> |
| Swale Campground | <i>Cirsium vulgare</i> |
| Wuksachi | <i>Cirsium vulgare</i> |
| Zumwalt Meadow Trail | <i>Cirsium vulgare</i> |
| Ash Mountain Developed Area | <i>Cistus</i> |
| Potwisha Campground | <i>Convolvulus arvensis</i> |
| Sunset Campground | <i>Dactylis glomerata</i> |
| Ash Mountain Developed Area | <i>Dactylis glomerata</i> |
| Columbine Picnic Area | <i>Dactylis glomerata</i> |
| Dorst Campground | <i>Dactylis glomerata</i> |
| Generals Highway | <i>Dactylis glomerata</i> |
| Giant Forest Developed Area | <i>Dactylis glomerata</i> |
| Lodgepole Developed Area | <i>Dactylis glomerata</i> |
| Trail For All People | <i>Dactylis glomerata</i> |
| Cold Springs Campground | <i>Digitalis purpurea</i> |
| Giant Forest Developed Area | <i>Digitalis purpurea</i> |
| Grant Grove Developed Area | <i>Digitalis purpurea</i> |
| Lodgepole Developed Area | <i>Digitalis purpurea</i> |
| Sunset Campground | <i>Digitalis purpurea</i> |
| Grunnigan Ranch | <i>Diospyros</i> |
| Crystal Cave Road. | <i>Echinochloa crus-galli</i> |
| Middle Fork, Kaweah River | <i>Echinochloa crus-galli</i> |
| North Fork, Kaweah River | <i>Echinochloa crus-galli</i> |
| Rae Lakes Loop Trail | <i>Echinochloa crus-galli</i> |
| Sycamore Creek, M. F. Kaweah | <i>Echinochloa crus-galli</i> |
| Wuksachi | <i>Echinochloa crus-galli</i> |
| Ash Mountain Park Boundary | <i>Eucalyptus citriodora</i> |
| Ash Mountain Developed Area | <i>Festuca arundinacea</i> |
| Cedar Grove Road | <i>Festuca arundinacea</i> |
| Dorst Campground | <i>Festuca arundinacea</i> |
| Ash Mountain Developed Area | <i>Festuca pratensis</i> |
| Crescent Meadow Trail | <i>Festuca pratensis</i> |
| Middle Fork, Kaweah River | <i>Ficus carica</i> |
| Yucca Creek, N. F. Kaweah | <i>Ficus carica</i> |
| Ash Mountain Developed Area | <i>Genista monspessulana</i> |
| Ash Mountain Developed Area | <i>Hedera helix</i> |
| Ash Mountain Developed Area | <i>Heteromeles arbutifolia</i> |
| Azalea Campground | <i>Holcus lanatus</i> |
| Cedar Grove Road | <i>Holcus lanatus</i> |
| Grant Grove Developed Area | <i>Holcus lanatus</i> |
| Marvin Pass Trail | <i>Holcus lanatus</i> |
| Lodgepole Developed Area | <i>Iris</i> |
| Yucca Creek, N. F. Kaweah | <i>Juglans californica</i> |
| Yucca Creek, N. F. Kaweah | <i>Juglans regia</i> |
| Ash Mountain Developed Area | <i>Lathyrus latifolius</i> |
| Traugers Creek, E. F. Kaweah | <i>Lathyrus latifolius</i> |
| Ash Mountain Developed Area | <i>Leucosium aestivum</i> |
| Ash Mountain Developed Area | <i>Ligustrum sinense</i> |
| Cedar Grove Road | <i>Lolium perenne</i> |
| Hospital Rock | <i>Lolium perenne</i> |
| Traugers Creek, E. F. Kaweah | <i>Malus sylvestris</i> |
| Buckeye Campground | <i>Marrubium vulgare</i> |
| Potwisha Campground | <i>Marrubium vulgare</i> |
| Sycamore Creek, M. F. Kaweah | <i>Marrubium vulgare</i> |
| Ash Mountain Developed Area | <i>Medicago sativa</i> |
| Milk Ranch Road | <i>Medicago sativa</i> |
| Cedar Grove Market and Lodge | <i>Melilotus alba</i> |
| Dorst Campground | <i>Melilotus alba</i> |

| Site | Alien Species | Site Type |
|-------------------------------|--------------------------------|-------------|
| Cedar Grove Pack Station | <i>Poa bulbosa</i> | Corral |
| Cedar Grove Pack Station | <i>Polypogon australis</i> | Corral |
| Cedar Grove Pack Station | <i>Polypogon monspeliensis</i> | Corral |
| Cedar Grove Pack Station | <i>Trifolium repens</i> | Corral |
| Cedar Grove Pack Station | <i>Urtica urens</i> | Corral |
| Cedar Grove Road | <i>Bromus tectorum</i> | Road |
| Cedar Grove Road | <i>Cirsium vulgare</i> | Road |
| Cedar Grove Road | <i>Festuca arundinacea</i> | Road |
| Cedar Grove Road | <i>Holcus lanatus</i> | Road |
| Cedar Grove Road | <i>Lolium perenne</i> | Road |
| Cedar Grove Road | <i>Poa bulbosa</i> | Road |
| Cedar Grove Road | <i>Poa pratensis</i> | Road |
| Cedar Grove Road | <i>Tragopogon dubius</i> | Road |
| Cedar Grove Road | <i>Verbascum thapsus</i> | Road |
| Cherry Flat Trail | <i>Poa bulbosa</i> | Trail |
| Cold Springs Campground | <i>Digitalis purpurea</i> | Campground |
| Cold Springs Campground | <i>Poa pratensis</i> | Campground |
| Cold Springs Campground | <i>Verbascum thapsus</i> | Campground |
| Colony Mill Road | <i>Bromus tectorum</i> | Road |
| Colony Mill Road | <i>Carduus pycnocephalus</i> | Road |
| Colony Mill Road | <i>Morus alba</i> | Riparian |
| Columbine Picnic Area | <i>Cirsium vulgare</i> | Development |
| Columbine Picnic Area | <i>Dactylis glomerata</i> | Riparian |
| Columbine Picnic Area | <i>Phalaris arundinacea</i> | Development |
| Columbine Picnic Area | <i>Poa pratensis</i> | Development |
| Columbine Picnic Area | <i>Trifolium repens</i> | Development |
| Crescent Meadow Trail | <i>Festuca pratensis</i> | Natural |
| Crescent Meadow Trail | <i>Phleum pratense</i> | Natural |
| Crescent Meadow Trail | <i>Poa pratensis</i> | Natural |
| Crystal Cave Parking Lot | <i>Bromus tectorum</i> | Development |
| Crystal Cave Parking Lot | <i>Prunus persica</i> | Development |
| Crystal Cave Parking Lot | <i>Tragopogon dubius</i> | Development |
| Crystal Cave Parking Lot | <i>Vulpia bromoides</i> | Development |
| Crystal Cave Road. | <i>Echinochloa crus-galli</i> | Road |
| Crystal Springs Campground | <i>Cirsium vulgare</i> | Campground |
| Crystal Springs Campground | <i>Poa pratensis</i> | Campground |
| Deadman Canyon Trail | <i>Poa pratensis</i> | Riparian |
| Dorst Campground | <i>Cirsium vulgare</i> | Campground |
| Dorst Campground | <i>Dactylis glomerata</i> | Campground |
| Dorst Campground | <i>Festuca arundinacea</i> | Campground |
| Dorst Campground | <i>Melilotus alba</i> | Campground |
| Dorst Campground | <i>Melilotus officinalis</i> | Campground |
| Dorst Campground | <i>Poa pratensis</i> | Campground |
| Dorst Campground | <i>Tragopogon dubius</i> | Campground |
| Dorst Campground | <i>Trifolium repens</i> | Campground |
| Dorst Campground | <i>Verbascum thapsus</i> | Campground |
| Elk Creek Trail, M. F. Kaweah | <i>Carduus pycnocephalus</i> | Natural |
| Ferguson Creek Area | <i>Cirsium vulgare</i> | Natural |
| Generals Highway | <i>Centaurea solstitialis</i> | Road |
| Generals Highway | <i>Dactylis glomerata</i> | Road |
| Generals Highway | <i>Melilotus indica</i> | Road |
| Generals Highway | <i>Oxalis pes-caprae</i> | Road |
| Generals Highway | <i>Phalaris paradoxa</i> | Road |
| Generals Highway | <i>Sorghum halepense</i> | Road |
| Generals Highway | <i>Spartium junceum</i> | Road |
| Generals Highway | <i>Tragopogon dubius</i> | Road |
| Generals Highway | <i>Vicia sativa</i> | Road |
| Generals Highway | <i>Vicia villosa</i> | Road |
| Generals Highway | <i>Vinca major</i> | Riparian |
| Giant Forest Developed Area | <i>Dactylis glomerata</i> | Development |

Appendix A: (continued)

| Site | Alien Species |
|------------------------------|------------------------------|
| Wuksachi | <i>Melilotus alba</i> |
| Ash Mountain Developed Area | <i>Melilotus indica</i> |
| Ash Mountain Park Boundary | <i>Melilotus indica</i> |
| Generals Highway | <i>Melilotus indica</i> |
| Sycamore Creek, M. F. Kaweah | <i>Melilotus indica</i> |
| Dorst Campground | <i>Melilotus officinalis</i> |
| North Fork, Kaweah River | <i>Mentha pulegium</i> |
| North Fork, Kaweah River | <i>Mentha spicata</i> |
| Colony Mill Road | <i>Morus alba</i> |
| Middle Fork, Kaweah River | <i>Morus alba</i> |
| Grunnigan Ranch | <i>Nerium oleander</i> |
| Grunnigan Ranch | <i>Olea europaea</i> |
| Ash Mountain Developed Area | <i>Oxalis pes-caprae</i> |
| Generals Highway | <i>Oxalis pes-caprae</i> |
| Azalea Campground | <i>Phalaris arundinacea</i> |
| Columbine Picnic Area | <i>Phalaris arundinacea</i> |
| Grant Grove Developed Area | <i>Phalaris arundinacea</i> |
| Grant Grove Pack Station | <i>Phalaris arundinacea</i> |
| Lodgepole Developed Area | <i>Phalaris arundinacea</i> |
| Cedar Grove Pack Station | <i>Phalaris minor</i> |
| Ash Mountain Park Boundary | <i>Phalaris paradoxa</i> |
| Generals Highway | <i>Phalaris paradoxa</i> |
| Crescent Meadow Trail | <i>Phleum pratense</i> |
| Grant Grove Developed Area | <i>Phleum pratense</i> |
| Hockett Meadow and Pasture | <i>Phleum pratense</i> |
| Scaffold Meadow | <i>Phleum pratense</i> |
| Trail For All People | <i>Phleum pratense</i> |
| North Fork, Kaweah River | <i>Piptatherum miliaceum</i> |
| Ash Mountain Developed Area | <i>Poa bulbosa</i> |
| Azalea Campground | <i>Poa bulbosa</i> |
| Buckeye Campground | <i>Poa bulbosa</i> |
| Cedar Grove Market and Lodge | <i>Poa bulbosa</i> |
| Cedar Grove Pack Station | <i>Poa bulbosa</i> |
| Cedar Grove Road | <i>Poa bulbosa</i> |
| Cherry Flat Trail | <i>Poa bulbosa</i> |
| Giant Forest Developed Area | <i>Poa bulbosa</i> |
| Lodgepole Campground | <i>Poa bulbosa</i> |
| Milk Ranch Lookout | <i>Poa bulbosa</i> |
| Potwisha Campground | <i>Poa bulbosa</i> |
| Sheep Creek Campground | <i>Poa bulbosa</i> |
| Camp Conifer | <i>Poa compressa</i> |
| Sheep Creek Campground | <i>Poa compressa</i> |
| Sunset Campground | <i>Poa pratensis</i> |
| Ash Mountain Developed Area | <i>Poa pratensis</i> |
| Atwell Mill Campground | <i>Poa pratensis</i> |
| Austin Meadow | <i>Poa pratensis</i> |
| Azalea Campground | <i>Poa pratensis</i> |
| Big Stump Picnic Area | <i>Poa pratensis</i> |
| Cahoon Meadow | <i>Poa pratensis</i> |
| Cedar Grove Market and Lodge | <i>Poa pratensis</i> |
| Cedar Grove Road | <i>Poa pratensis</i> |
| Cold Springs Campground | <i>Poa pratensis</i> |
| Columbine Picnic Area | <i>Poa pratensis</i> |
| Crescent Meadow Trail | <i>Poa pratensis</i> |
| Crystal Springs Campground | <i>Poa pratensis</i> |
| Deadman Canyon Trail | <i>Poa pratensis</i> |
| Dorst Campground | <i>Poa pratensis</i> |
| Giant Forest Developed Area | <i>Poa pratensis</i> |
| Grant Grove Developed Area | <i>Poa pratensis</i> |
| Grasshopper Meadow | <i>Poa pratensis</i> |

| Site | Alien Species | Site Type |
|-----------------------------|--------------------------------|-------------|
| Giant Forest Developed Area | <i>Digitalis purpurea</i> | Development |
| Giant Forest Developed Area | <i>Poa bulbosa</i> | Development |
| Giant Forest Developed Area | <i>Poa pratensis</i> | Development |
| Giant Forest Developed Area | <i>Tragopogon dubius</i> | Development |
| Giant Forest Developed Area | <i>Verbascum thapsus</i> | Development |
| Giant Forest Sewage Plant | <i>Bromus tectorum</i> | Development |
| Giant Forest Sewage Plant | <i>Cirsium vulgare</i> | Development |
| Giant Forest Sewage Plant | <i>Rubus</i> | Development |
| Grant Grove Developed Area | <i>Cirsium vulgare</i> | Development |
| Grant Grove Developed Area | <i>Digitalis purpurea</i> | Development |
| Grant Grove Developed Area | <i>Holcus lanatus</i> | Development |
| Grant Grove Developed Area | <i>Phalaris arundinacea</i> | Development |
| Grant Grove Developed Area | <i>Phleum pratense</i> | Development |
| Grant Grove Developed Area | <i>Poa pratensis</i> | Development |
| Grant Grove Developed Area | <i>Tanacetum parthenium</i> | Development |
| Grant Grove Developed Area | <i>Trifolium repens</i> | Development |
| Grant Grove Developed Area | <i>Verbascum thapsus</i> | Development |
| Grant Grove Pack Station | <i>Phalaris arundinacea</i> | Corral |
| Grant Grove Pack Station | <i>Urtica urens</i> | Corral |
| Grasshopper Meadow | <i>Poa pratensis</i> | Pasture |
| Grunnigan Ranch | <i>Carya</i> | Development |
| Grunnigan Ranch | <i>Diospyros</i> | Development |
| Grunnigan Ranch | <i>Nerium oleander</i> | Development |
| Grunnigan Ranch | <i>Olea europaea</i> | Development |
| Grunnigan Ranch | <i>Punica granatum</i> | Development |
| Grunnigan Ranch | <i>Pyracantha angustifolia</i> | Development |
| Grunnigan Ranch | <i>Rubus discolor</i> | Development |
| Halstead Meadow | <i>Poa pratensis</i> | Natural |
| Halstead Meadow | <i>Tragopogon dubius</i> | Natural |
| High Sierra Trail | <i>Bromus tectorum</i> | Trail |
| High Sierra Trail | <i>Poa pratensis</i> | Trail |
| Hockett Meadow and Pasture | <i>Phleum pratense</i> | Trail |
| Hockett Meadow and Pasture | <i>Poa pratensis</i> | Pasture |
| Hospital Rock | <i>Carduus pycnocephalus</i> | Development |
| Hospital Rock | <i>Lolium perenne</i> | Development |
| Hospital Rock | <i>Poa pratensis</i> | Development |
| Hospital Rock | <i>Polypogon monspeliensis</i> | Road |
| JR Meadow | <i>Poa pratensis</i> | Pasture |
| Kern Ranger Station Pasture | <i>Poa pratensis</i> | Pasture |
| Lewis Creek Trail | <i>Bromus tectorum</i> | Trail |
| Lewis Creek Trail | <i>Poa pratensis</i> | Riparian |
| Lodgepole Campground | <i>Bromus tectorum</i> | Campground |
| Lodgepole Campground | <i>Poa bulbosa</i> | Campground |
| Lodgepole Campground | <i>Poa pratensis</i> | Campground |
| Lodgepole Developed Area | <i>Cirsium vulgare</i> | Development |
| Lodgepole Developed Area | <i>Dactylis glomerata</i> | Development |
| Lodgepole Developed Area | <i>Digitalis purpurea</i> | Development |
| Lodgepole Developed Area | <i>Iris</i> | Development |
| Lodgepole Developed Area | <i>Phalaris arundinacea</i> | Development |
| Lodgepole Developed Area | <i>Verbascum thapsus</i> | Development |
| Lodgepole Developed Area | <i>Verbascum virgatum</i> | Development |
| Marble Fork, Kaweah River | <i>Rubus discolor</i> | Riparian |
| Marvin Pass Trail | <i>Cirsium vulgare</i> | Trail |
| Marvin Pass Trail | <i>Holcus lanatus</i> | Trail |
| Marvin Pass Trail | <i>Poa pratensis</i> | Trail |
| Middle Fork Flume | <i>Bromus tectorum</i> | Development |
| Middle Fork, Kaweah River | <i>Echinochloa crus-galli</i> | Riparian |
| Middle Fork, Kaweah River | <i>Ficus carica</i> | Riparian |
| Middle Fork, Kaweah River | <i>Morus alba</i> | Riparian |
| Middle Fork, Kaweah River | <i>Polypogon monspeliensis</i> | Riparian |

Appendix A: (continued)

| Site | Alien Species |
|------------------------------|--------------------------------|
| Halstead Meadow | <i>Poa pratensis</i> |
| High Sierra Trail | <i>Poa pratensis</i> |
| Hockett Meadow and Pasture | <i>Poa pratensis</i> |
| Hospital Rock | <i>Poa pratensis</i> |
| JR Meadow | <i>Poa pratensis</i> |
| Kern Ranger Station Pasture | <i>Poa pratensis</i> |
| Lewis Creek Trail | <i>Poa pratensis</i> |
| Lodgepole Campground | <i>Poa pratensis</i> |
| Marvin Pass Trail | <i>Poa pratensis</i> |
| Mineral King Pack Station | <i>Poa pratensis</i> |
| Oriole Lake Meadow | <i>Poa pratensis</i> |
| Oriole Lake Road | <i>Poa pratensis</i> |
| Potwisha Campground | <i>Poa pratensis</i> |
| Rae Lakes Loop Trail | <i>Poa pratensis</i> |
| Rae Lakes Loop Trail | <i>Poa pratensis</i> |
| Rae Lakes Loop Trail | <i>Poa pratensis</i> |
| Rae Lakes Loop Trail | <i>Poa pratensis</i> |
| Rattlesnake Creek Trail | <i>Poa pratensis</i> |
| Red Fir Maintenance Area | <i>Poa pratensis</i> |
| Redwood Creek, Mineral King | <i>Poa pratensis</i> |
| Scaffold Meadow | <i>Poa pratensis</i> |
| Sequoia Lake Trail | <i>Poa pratensis</i> |
| Sheep Creek Campground | <i>Poa pratensis</i> |
| Sugarloaf Meadow | <i>Poa pratensis</i> |
| Traugers Creek, E. F. Kaweah | <i>Poa pratensis</i> |
| Williams Meadow | <i>Poa pratensis</i> |
| Wolverton Snow Play Area | <i>Poa pratensis</i> |
| Yucca Creek, N. F. Kaweah | <i>Poa pratensis</i> |
| Zumwalt Meadow Trail | <i>Poa pratensis</i> |
| Cedar Grove Pack Station | <i>Polypogon australis</i> |
| Yucca Creek, N. F. Kaweah | <i>Polypogon interruptus</i> |
| Ash Mountain Developed Area | <i>Polypogon monspeliensis</i> |
| Ash Mountain Slash Pit | <i>Polypogon monspeliensis</i> |
| Cedar Grove Pack Station | <i>Polypogon monspeliensis</i> |
| Hospital Rock | <i>Polypogon monspeliensis</i> |
| Middle Fork, Kaweah River | <i>Polypogon monspeliensis</i> |
| North Fork, Kaweah River | <i>Polypogon monspeliensis</i> |
| Shepherd Saddle Road | <i>Polypogon monspeliensis</i> |
| Shepherd Saddle Road | <i>Polypogon monspeliensis</i> |
| Sycamore Creek, M. F. Kaweah | <i>Polypogon monspeliensis</i> |
| Yucca Creek, N. F. Kaweah | <i>Polypogon monspeliensis</i> |
| Crystal Cave Parking Lot | <i>Prunus persica</i> |
| Ash Mountain Developed Area | <i>Punica granatum</i> |
| Grunnigan Ranch | <i>Punica granatum</i> |
| Ash Mountain Developed Area | <i>Pyracantha angustifolia</i> |
| Grunnigan Ranch | <i>Pyracantha angustifolia</i> |
| Middle Fork, Kaweah River | <i>Pyracantha angustifolia</i> |
| Sycamore Creek, M. F. Kaweah | <i>Pyracantha angustifolia</i> |
| Potwisha Campground | <i>Ranunculus parviflorus</i> |
| Sentinel Campground | <i>Ranunculus testiculatus</i> |
| Giant Forest Sewage Plant | <i>Rubus</i> |
| Grunnigan Ranch | <i>Rubus discolor</i> |
| Marble Fork, Kaweah River | <i>Rubus discolor</i> |
| North Fork, Kaweah River | <i>Rubus discolor</i> |
| Potwisha Campground | <i>Rubus discolor</i> |
| Redwood Creek, Mineral King | <i>Rubus discolor</i> |
| Yucca Creek, N. F. Kaweah | <i>Rubus discolor</i> |
| Old Hidden Springs Road | <i>Silybum marianum</i> |
| Yucca Creek, N. F. Kaweah | <i>Silybum marianum</i> |
| Generals Highway | <i>Sorghum halepense</i> |

| Site | Alien Species | Site Type |
|-----------------------------|--------------------------------|-------------|
| Middle Fork, Kaweah River | <i>Pyracantha angustifolia</i> | Riparian |
| Middle Fork, Kaweah River | <i>Spartium junceum</i> | Riparian |
| Middle Fork, Kaweah River | <i>Tamarix</i> | Riparian |
| Milk Ranch Lookout | <i>Bromus tectorum</i> | Development |
| Milk Ranch Lookout | <i>Poa bulbosa</i> | Development |
| Milk Ranch Road | <i>Cirsium vulgare</i> | Road |
| Milk Ranch Road | <i>Medicago sativa</i> | Road |
| Mineral King Pack Station | <i>Poa pratensis</i> | Development |
| Mineral King Pack Station | <i>Trifolium repens</i> | Development |
| Mineral King Pack Station | <i>Urtica urens</i> | Corral |
| Mineral King Pack Station | <i>Verbascum thapsus</i> | Road |
| Moraine Campground | <i>Bromus tectorum</i> | Campground |
| Muir Grove | <i>Cirsium vulgare</i> | Natural |
| North Fork Parking Lot | <i>Carduus pycnocephalus</i> | Development |
| North Fork, Kaweah River | <i>Echinochloa crus-galli</i> | Riparian |
| North Fork, Kaweah River | <i>Mentha pulegium</i> | Riparian |
| North Fork, Kaweah River | <i>Mentha spicata</i> | Riparian |
| North Fork, Kaweah River | <i>Piptatherum miliaceum</i> | Riparian |
| North Fork, Kaweah River | <i>Polypogon monspeliensis</i> | Riparian |
| North Fork, Kaweah River | <i>Rubus discolor</i> | Riparian |
| North Fork, Kaweah River | <i>Tamarix</i> | Riparian |
| North Fork, Kaweah River | <i>Verbascum thapsus</i> | Riparian |
| Old Hidden Springs Road | <i>Cirsium vulgare</i> | Riparian |
| Old Hidden Springs Road | <i>Silybum marianum</i> | Trail |
| Old Hidden Springs Road | <i>Vicia benghalensis</i> | Road |
| Oriole Lake Airstrip | <i>Vulpia bromoides</i> | Development |
| Oriole Lake Meadow | <i>Bromus tectorum</i> | Pasture |
| Oriole Lake Meadow | <i>Poa pratensis</i> | Pasture |
| Oriole Lake Meadow | <i>Trifolium repens</i> | Pasture |
| Oriole Lake Meadow | <i>Verbascum thapsus</i> | Pasture |
| Oriole Lake Road | <i>Bromus tectorum</i> | Road |
| Oriole Lake Road | <i>Poa pratensis</i> | Road |
| Oriole Lake Road | <i>Trifolium repens</i> | Road |
| Oriole Lake Road | <i>Verbascum thapsus</i> | Road |
| Potwisha Campground | <i>Carduus pycnocephalus</i> | Campground |
| Potwisha Campground | <i>Convolvulus arvensis</i> | Campground |
| Potwisha Campground | <i>Marrubium vulgare</i> | Campground |
| Potwisha Campground | <i>Poa bulbosa</i> | Campground |
| Potwisha Campground | <i>Poa pratensis</i> | Campground |
| Potwisha Campground | <i>Ranunculus parviflorus</i> | Campground |
| Potwisha Campground | <i>Rubus discolor</i> | Campground |
| Potwisha Campground | <i>Urtica urens</i> | Campground |
| Potwisha Campground | <i>Vinca major</i> | Campground |
| Potwisha Campground | <i>Vulpia bromoides</i> | Dirt Road |
| Rae Lakes Loop Trail | <i>Bromus tectorum</i> | Trail |
| Rae Lakes Loop Trail | <i>Cirsium vulgare</i> | Trail |
| Rae Lakes Loop Trail | <i>Echinochloa crus-galli</i> | Trail |
| Rae Lakes Loop Trail | <i>Poa pratensis</i> | Natural |
| Rae Lakes Loop Trail | <i>Poa pratensis</i> | Pasture |
| Rae Lakes Loop Trail | <i>Poa pratensis</i> | Riparian |
| Rae Lakes Loop Trail | <i>Poa pratensis</i> | Trail |
| Rae Lakes Loop Trail | <i>Verbascum thapsus</i> | Riparian |
| Rattlesnake Creek Trail | <i>Poa pratensis</i> | Riparian |
| Red Fir Maintenance Area | <i>Bromus tectorum</i> | Development |
| Red Fir Maintenance Area | <i>Cirsium vulgare</i> | Development |
| Red Fir Maintenance Area | <i>Poa pratensis</i> | Development |
| Red Fir Maintenance Area | <i>Verbascum virgatum</i> | Development |
| Redwood Canyon Trail | <i>Cirsium vulgare</i> | Trail |
| Redwood Canyon Trail | <i>Trifolium repens</i> | Trail |
| Redwood Creek, Mineral King | <i>Bromus tectorum</i> | Development |

Appendix A: (continued)

| Site | Alien Species |
|------------------------------|-----------------------------|
| Ash Mountain Developed Area | <i>Spartium junceum</i> |
| Generals Highway | <i>Spartium junceum</i> |
| Middle Fork, Kaweah River | <i>Spartium junceum</i> |
| Middle Fork, Kaweah River | <i>Tamarix</i> |
| North Fork, Kaweah River | <i>Tamarix</i> |
| Sycamore Creek, M. F. Kaweah | <i>Tamarix</i> |
| Grant Grove Developed Area | <i>Tanacetum parthenium</i> |
| Big Stump Picnic Area | <i>Tragopogon dubius</i> |
| Cedar Grove Road | <i>Tragopogon dubius</i> |
| Crystal Cave Parking Lot | <i>Tragopogon dubius</i> |
| Dorst Campground | <i>Tragopogon dubius</i> |
| Generals Highway | <i>Tragopogon dubius</i> |
| Giant Forest Developed Area | <i>Tragopogon dubius</i> |
| Halstead Meadow | <i>Tragopogon dubius</i> |
| South Fork Campground | <i>Tragopogon dubius</i> |
| Wolverton Pack Station | <i>Tragopogon dubius</i> |
| Wuksachi | <i>Tragopogon dubius</i> |
| Ash Mountain Developed Area | <i>Trifolium repens</i> |
| Atwell Mill Campground | <i>Trifolium repens</i> |
| Cedar Grove Pack Station | <i>Trifolium repens</i> |
| Columbine Picnic Area | <i>Trifolium repens</i> |
| Dorst Campground | <i>Trifolium repens</i> |
| Grant Grove Developed Area | <i>Trifolium repens</i> |
| Mineral King Pack Station | <i>Trifolium repens</i> |
| Oriole Lake Meadow | <i>Trifolium repens</i> |
| Oriole Lake Road | <i>Trifolium repens</i> |
| Redwood Canyon Trail | <i>Trifolium repens</i> |
| Redwood Creek, Mineral King | <i>Trifolium repens</i> |
| Ash Mountain Slash Pit | <i>Urtica urens</i> |
| Cedar Grove Pack Station | <i>Urtica urens</i> |
| Grant Grove Pack Station | <i>Urtica urens</i> |
| Mineral King Pack Station | <i>Urtica urens</i> |
| Potwisha Campground | <i>Urtica urens</i> |
| Sunset Campground | <i>Verbascum thapsus</i> |
| Ash Mountain Developed Area | <i>Verbascum thapsus</i> |
| Azalea Campground | <i>Verbascum thapsus</i> |
| Camp Conifer | <i>Verbascum thapsus</i> |
| Cedar Grove Road | <i>Verbascum thapsus</i> |
| Cold Springs Campground | <i>Verbascum thapsus</i> |
| Dorst Campground | <i>Verbascum thapsus</i> |
| Giant Forest Developed Area | <i>Verbascum thapsus</i> |
| Grant Grove Developed Area | <i>Verbascum thapsus</i> |
| Lodgepole Developed Area | <i>Verbascum thapsus</i> |
| Mineral King Pack Station | <i>Verbascum thapsus</i> |
| North Fork, Kaweah River | <i>Verbascum thapsus</i> |
| Oriole Lake Meadow | <i>Verbascum thapsus</i> |
| Oriole Lake Road | <i>Verbascum thapsus</i> |
| Rae Lakes Loop Trail | <i>Verbascum thapsus</i> |
| Swale Campground | <i>Verbascum thapsus</i> |
| Wuksachi | <i>Verbascum thapsus</i> |
| Zumwalt Meadow Trail | <i>Verbascum thapsus</i> |
| Azalea Campground | <i>Verbascum virgatum</i> |
| Lodgepole Developed Area | <i>Verbascum virgatum</i> |
| Red Fir Maintenance Area | <i>Verbascum virgatum</i> |
| Wuksachi | <i>Verbascum virgatum</i> |
| Old Hidden Springs Road | <i>Vicia benghalensis</i> |
| Ash Mountain Developed Area | <i>Vicia sativa</i> |
| Generals Highway | <i>Vicia sativa</i> |
| Generals Highway | <i>Vicia villosa</i> |
| Ash Mountain Developed Area | <i>Vinca major</i> |

| Site | Alien Species | Site Type |
|------------------------------|--------------------------------|--------------|
| Redwood Creek, Mineral King | <i>Poa pratensis</i> | Development |
| Redwood Creek, Mineral King | <i>Rubus discolor</i> | Development |
| Redwood Creek, Mineral King | <i>Trifolium repens</i> | Development |
| Scaffold Meadow | <i>Phleum pratense</i> | Pasture |
| Scaffold Meadow | <i>Poa pratensis</i> | Pasture |
| Sentinel Campground | <i>Ranunculus testiculatus</i> | Campground |
| Sequoia Lake Trail | <i>Cirsium vulgare</i> | Trail |
| Sequoia Lake Trail | <i>Poa pratensis</i> | Riparian |
| Sheep Creek Campground | <i>Bromus tectorum</i> | Campground |
| Sheep Creek Campground | <i>Poa bulbosa</i> | Campground |
| Sheep Creek Campground | <i>Poa compressa</i> | Campground |
| Sheep Creek Campground | <i>Poa pratensis</i> | Campground |
| Shepherd Saddle Road | <i>Polypogon monspeliensis</i> | Development |
| Shepherd Saddle Road | <i>Polypogon monspeliensis</i> | Road |
| South Fork Campground | <i>Carduus pycnocephalus</i> | Campground |
| South Fork Campground | <i>Cirsium vulgare</i> | Campground |
| South Fork Campground | <i>Tragopogon dubius</i> | Campground |
| South Fork Campground | <i>Vulpia bromoides</i> | Campground |
| Sugarbowl Trail | <i>Bromus tectorum</i> | Natural |
| Sugarbowl Trail | <i>Cirsium vulgare</i> | Natural |
| Sugarloaf Meadow | <i>Poa pratensis</i> | Pasture |
| Sunset Campground | <i>Bromus tectorum</i> | Natural |
| Sunset Campground | <i>Cirsium vulgare</i> | Natural |
| Sunset Campground | <i>Dactylis glomerata</i> | Natural |
| Sunset Campground | <i>Digitalis purpurea</i> | Natural |
| Sunset Campground | <i>Poa pratensis</i> | Natural |
| Sunset Campground | <i>Verbascum thapsus</i> | Natural |
| Swale Campground | <i>Centaurea solstitialis</i> | Campground |
| Swale Campground | <i>Cirsium vulgare</i> | Campground |
| Swale Campground | <i>Verbascum thapsus</i> | Campground |
| Sycamore Creek, M. F. Kaweah | <i>Arundo donax</i> | Riparian |
| Sycamore Creek, M. F. Kaweah | <i>Carduus pycnocephalus</i> | Riparian |
| Sycamore Creek, M. F. Kaweah | <i>Echinochloa crus-galli</i> | Riparian |
| Sycamore Creek, M. F. Kaweah | <i>Marrubium vulgare</i> | Riparian |
| Sycamore Creek, M. F. Kaweah | <i>Melilotus indica</i> | Riparian |
| Sycamore Creek, M. F. Kaweah | <i>Polypogon monspeliensis</i> | Riparian |
| Sycamore Creek, M. F. Kaweah | <i>Pyracantha angustifolia</i> | Riparian |
| Sycamore Creek, M. F. Kaweah | <i>Tamarix</i> | Riparian |
| Trail For All People | <i>Dactylis glomerata</i> | Trail |
| Trail For All People | <i>Phleum pratense</i> | Trail |
| Traugers Creek, E. F. Kaweah | <i>Lathyrus latifolius</i> | Riparian |
| Traugers Creek, E. F. Kaweah | <i>Malus sylvestris</i> | Riparian |
| Traugers Creek, E. F. Kaweah | <i>Poa pratensis</i> | Riparian |
| Williams Meadow | <i>Poa pratensis</i> | Pasture |
| Wolverton Pack Station | <i>Tragopogon dubius</i> | Pack Station |
| Wolverton Snow Play Area | <i>Poa pratensis</i> | Development |
| Wuksachi | <i>Bromus tectorum</i> | Development |
| Wuksachi | <i>Cirsium vulgare</i> | Development |
| Wuksachi | <i>Echinochloa crus-galli</i> | Development |
| Wuksachi | <i>Melilotus alba</i> | Development |
| Wuksachi | <i>Tragopogon dubius</i> | Development |
| Wuksachi | <i>Verbascum thapsus</i> | Development |
| Wuksachi | <i>Verbascum virgatum</i> | Development |
| Yucca Creek, N. F. Kaweah | <i>Carduus pycnocephalus</i> | Riparian |
| Yucca Creek, N. F. Kaweah | <i>Ficus carica</i> | Riparian |
| Yucca Creek, N. F. Kaweah | <i>Juglans californica</i> | Riparian |
| Yucca Creek, N. F. Kaweah | <i>Juglans regia</i> | Riparian |
| Yucca Creek, N. F. Kaweah | <i>Poa pratensis</i> | Riparian |
| Yucca Creek, N. F. Kaweah | <i>Polypogon interruptus</i> | Riparian |
| Yucca Creek, N. F. Kaweah | <i>Polypogon monspeliensis</i> | Riparian |

Appendix A: (continued)

| Site | Alien Species |
|---------------------------|-------------------------|
| Generals Highway | <i>Vinca major</i> |
| Potwisha Campground | <i>Vinca major</i> |
| Yucca Creek, N. F. Kaweah | <i>Vitis vinifera</i> |
| Crystal Cave Parking Lot | <i>Vulpia bromoides</i> |
| Oriole Lake Airstrip | <i>Vulpia bromoides</i> |
| Potwisha Campground | <i>Vulpia bromoides</i> |
| South Fork Campground | <i>Vulpia bromoides</i> |

| Site | Alien Species | Site Type |
|---------------------------|--------------------------|------------------|
| Yucca Creek, N. F. Kaweah | <i>Rubus discolor</i> | Riparian |
| Yucca Creek, N. F. Kaweah | <i>Silybum marianum</i> | Riparian |
| Yucca Creek, N. F. Kaweah | <i>Vitis vinifera</i> | Riparian |
| Zumwalt Meadow Trail | <i>Bromus tectorum</i> | Riparian |
| Zumwalt Meadow Trail | <i>Cirsium vulgare</i> | Riparian |
| Zumwalt Meadow Trail | <i>Poa pratensis</i> | Riparian |
| Zumwalt Meadow Trail | <i>Verbascum thapsus</i> | Riparian |

Appendix B. Yosemite National Park – priority alien species by species and by site.

| Site | Alien Species |
|------------------------------|--------------------------|
| Backpacker's Camp | <i>Agrostis gigantea</i> |
| Concession Stables (YV) | <i>Agrostis gigantea</i> |
| Foresta East | <i>Agrostis gigantea</i> |
| Foresta West | <i>Agrostis gigantea</i> |
| Happy Isles | <i>Agrostis gigantea</i> |
| Housekeeping Camp | <i>Agrostis gigantea</i> |
| Lower Pines Campground | <i>Agrostis gigantea</i> |
| Lower River Campground | <i>Agrostis gigantea</i> |
| Meadow Loop Trail - Wawona | <i>Agrostis gigantea</i> |
| Mirror Lake | <i>Agrostis gigantea</i> |
| North Pines Campground | <i>Agrostis gigantea</i> |
| North Wawona-Central section | <i>Agrostis gigantea</i> |
| North Wawona-Western section | <i>Agrostis gigantea</i> |
| Old Big Oak Flat Rd. Trail | <i>Agrostis gigantea</i> |
| Snow Creek Trail | <i>Agrostis gigantea</i> |
| The Ahwahnee hotel | <i>Agrostis gigantea</i> |
| Upper Old El Portal | <i>Agrostis gigantea</i> |
| Wawona Road (6051) | <i>Agrostis gigantea</i> |
| Wawona Road 3 (6040) | <i>Agrostis gigantea</i> |
| Yosemite Lodge | <i>Agrostis gigantea</i> |
| Yosemite Loop Trail | <i>Agrostis gigantea</i> |
| Yosemite Village | <i>Agrostis gigantea</i> |
| Concession Stables (YV) | <i>Bromus inermis</i> |
| Curry Village | <i>Bromus inermis</i> |
| El Portal Road | <i>Bromus inermis</i> |
| Foresta East | <i>Bromus inermis</i> |
| Happy Isles | <i>Bromus inermis</i> |
| Hetch Hetchy Road (5505) | <i>Bromus inermis</i> |
| Housekeeping Camp | <i>Bromus inermis</i> |
| Lower Old El Portal | <i>Bromus inermis</i> |
| Lower River Campground | <i>Bromus inermis</i> |
| McCauley Ranch | <i>Bromus inermis</i> |
| Meadow Loop Trail - Wawona | <i>Bromus inermis</i> |
| North Pines Campground | <i>Bromus inermis</i> |
| North Wawona-Central section | <i>Bromus inermis</i> |
| North Wawona-Western section | <i>Bromus inermis</i> |
| Panorama Trail | <i>Bromus inermis</i> |
| The Ahwahnee hotel | <i>Bromus inermis</i> |
| Tioga Road (7981) | <i>Bromus inermis</i> |
| Tuolumne Grove | <i>Bromus inermis</i> |
| Upper Old El Portal | <i>Bromus inermis</i> |
| Upper Rancheria - El Portal | <i>Bromus inermis</i> |
| Wawona Road 2 (5143) | <i>Bromus inermis</i> |
| Wawona Road 3 (6040) | <i>Bromus inermis</i> |
| Yosemite Lodge | <i>Bromus inermis</i> |
| Yosemite Village | <i>Bromus inermis</i> |
| Alder Creek Trail | <i>Bromus tectorum</i> |
| Backpacker's Camp | <i>Bromus tectorum</i> |
| Big Oak Flat Road (4661) | <i>Bromus tectorum</i> |

| Site | Alien Species | Site Type |
|--------------------------------------|-----------------------------|-------------|
| Alder Creek Trail | <i>Bromus tectorum</i> | Trail |
| Alder Creek Trail | <i>Holcus lanatus</i> | Trail |
| Alder Creek Trail | <i>Hypericum perforatum</i> | Trail |
| Alder Creek Trail | <i>Poa pratensis</i> | Trail |
| Backpacker's Camp | <i>Agrostis gigantea</i> | Campground |
| Backpacker's Camp | <i>Bromus tectorum</i> | Campground |
| Backpacker's Camp | <i>Cirsium vulgare</i> | Campground |
| Backpacker's Camp | <i>Holcus lanatus</i> | Campground |
| Backpacker's Camp | <i>Poa pratensis</i> | Campground |
| Backpacker's Camp | <i>Rubus discolor</i> | Campground |
| Backpacker's Camp | <i>Verbascum thapsus</i> | Campground |
| Badger Pass Parking Area | <i>Cirsium vulgare</i> | Development |
| Badger Pass Parking Area | <i>Poa pratensis</i> | Development |
| Badger Pass Parking Area | <i>Verbascum thapsus</i> | Development |
| Badger Pass Ski Resort | <i>Poa pratensis</i> | Development |
| Big Oak Flat Road (4661) | <i>Bromus tectorum</i> | Road |
| Big Oak Flat Road (4661) | <i>Holcus lanatus</i> | Road |
| Big Oak Flat Road (4661) | <i>Hypericum perforatum</i> | Road |
| Big Oak Flat Road (4661) | <i>Phleum pratense</i> | Road |
| Big Oak Flat Road (4661) | <i>Poa bulbosa</i> | Road |
| Big Oak Flat Road (4946) | <i>Bromus tectorum</i> | Road |
| Big Oak Flat Road (4946) | <i>Dactylis glomerata</i> | Road |
| Big Oak Flat Road (4946) | <i>Hypericum perforatum</i> | Road |
| Big Oak Flat Road (4946) | <i>Lathyrus latifolius</i> | Road |
| Big Oak Flat Road (4946) | <i>Phleum pratense</i> | Road |
| Big Oak Flat Road (4946) | <i>Poa bulbosa</i> | Road |
| Big Oak Flat Road (5272) | <i>Bromus tectorum</i> | Road |
| Big Oak Flat Road (5272) | <i>Holcus lanatus</i> | Road |
| Big Oak Flat Road (5272) | <i>Poa pratensis</i> | Road |
| Big Oak Flat Road (5902) | <i>Bromus tectorum</i> | Road |
| Big Oak Flat Road (5902) | <i>Cirsium vulgare</i> | Road |
| Bridalveil Campground | <i>Holcus lanatus</i> | Campground |
| Bridalveil Campground | <i>Poa pratensis</i> | Campground |
| Bridalveil Creek Trail | <i>Poa pratensis</i> | Trail |
| Bridalveil Falls – Inspiration Point | <i>Bromus tectorum</i> | Trail |
| Bridalveil Falls - Inspiration Point | <i>Cirsium vulgare</i> | Trail |
| Bridalveil Falls - Inspiration Point | <i>Holcus lanatus</i> | Trail |
| Bridalveil Falls Trail | <i>Bromus tectorum</i> | Trail |
| Bridalveil Falls Trail | <i>Poa bulbosa</i> | Trail |
| Bridalveil Falls Trail | <i>Poa pratensis</i> | Trail |
| Chilnualna Falls Trail | <i>Bromus tectorum</i> | Trail |
| Chilnualna Falls Trail | <i>Holcus lanatus</i> | Trail |
| Chilnualna Falls Trail | <i>Poa compressa</i> | Trail |
| Concession Stables (YV) | <i>Agrostis gigantea</i> | Stock |
| Concession Stables (YV) | <i>Bromus inermis</i> | Stock |
| Concession Stables (YV) | <i>Bromus tectorum</i> | Stock |
| Concession Stables (YV) | <i>Cirsium vulgare</i> | Stock |
| Concession Stables (YV) | <i>Dactylis glomerata</i> | Stock |
| Concession Stables (YV) | <i>Holcus lanatus</i> | Stock |

Appendix B. (continued)

| Site | Alien Species |
|--------------------------------------|------------------------------|
| Big Oak Flat Road (4946) | <i>Bromus tectorum</i> |
| Big Oak Flat Road (5272) | <i>Bromus tectorum</i> |
| Big Oak Flat Road (5902) | <i>Bromus tectorum</i> |
| Bridalveil Falls - Inspiration Point | <i>Bromus tectorum</i> |
| Bridalveil Falls Trail | <i>Bromus tectorum</i> |
| Chilnualna Falls Trail | <i>Bromus tectorum</i> |
| Concession Stables (YV) | <i>Bromus tectorum</i> |
| El Portal Road | <i>Bromus tectorum</i> |
| Foresta East | <i>Bromus tectorum</i> |
| Foresta West | <i>Bromus tectorum</i> |
| Four-mile Trail | <i>Bromus tectorum</i> |
| Government Stables | <i>Bromus tectorum</i> |
| Happy Isles | <i>Bromus tectorum</i> |
| Hetch Hetchy Backpacker's Camp | <i>Bromus tectorum</i> |
| Hetch Hetchy Corral | <i>Bromus tectorum</i> |
| Hetch Hetchy Road (5505) | <i>Bromus tectorum</i> |
| Inspiration Pt. Trail | <i>Bromus tectorum</i> |
| Lower Old El Portal | <i>Bromus tectorum</i> |
| Lower Pines Campground | <i>Bromus tectorum</i> |
| Lower River Campground | <i>Bromus tectorum</i> |
| Mariposa Grove Trail | <i>Bromus tectorum</i> |
| McCauley Ranch | <i>Bromus tectorum</i> |
| Meadow Loop Trail - Wawona | <i>Bromus tectorum</i> |
| Mirror Lake | <i>Bromus tectorum</i> |
| Mirror Lake Pack Trail | <i>Bromus tectorum</i> |
| North Pines Campground | <i>Bromus tectorum</i> |
| North Wawona-Central section | <i>Bromus tectorum</i> |
| North Wawona-Eastern section | <i>Bromus tectorum</i> |
| North Wawona-Western section | <i>Bromus tectorum</i> |
| Northside Drive | <i>Bromus tectorum</i> |
| Old Big Oak Flat Rd. Trail | <i>Bromus tectorum</i> |
| Panorama Trail | <i>Bromus tectorum</i> |
| Snow Creek Trail | <i>Bromus tectorum</i> |
| Southside Drive | <i>Bromus tectorum</i> |
| Sunnyside Campground | <i>Bromus tectorum</i> |
| The Ahwahnee hotel | <i>Bromus tectorum</i> |
| Tioga Road (8472) | <i>Bromus tectorum</i> |
| Upper Pines Campground | <i>Bromus tectorum</i> |
| Upper Rancheria - El Portal | <i>Bromus tectorum</i> |
| Wawona Campground | <i>Bromus tectorum</i> |
| Wawona Road (3964) | <i>Bromus tectorum</i> |
| Wawona Road (6051) | <i>Bromus tectorum</i> |
| Wawona Road 2 (5143) | <i>Bromus tectorum</i> |
| Wawona Road 3 (6040) | <i>Bromus tectorum</i> |
| Wawona Stables | <i>Bromus tectorum</i> |
| Yosemite Falls Trail | <i>Bromus tectorum</i> |
| Yosemite Lodge | <i>Bromus tectorum</i> |
| Yosemite Loop Trail | <i>Bromus tectorum</i> |
| Yosemite Village | <i>Bromus tectorum</i> |
| Yosemite West | <i>Bromus tectorum</i> |
| Lower River Campground | <i>Carduus pycnocephalus</i> |

| Site | Alien Species | Site Type |
|-------------------------|-------------------------------|-------------|
| Concession Stables (YV) | <i>Hypericum perforatum</i> | Stock |
| Concession Stables (YV) | <i>Leucanthemum vulgare</i> | Stock |
| Concession Stables (YV) | <i>Lolium perenne</i> | Stock |
| Concession Stables (YV) | <i>Phleum pratense</i> | Stock |
| Concession Stables (YV) | <i>Poa bulbosa</i> | Stock |
| Concession Stables (YV) | <i>Poa pratensis</i> | Stock |
| Concession Stables (YV) | <i>Rubus discolor</i> | Stock |
| Concession Stables (YV) | <i>Tragopogon dubius</i> | Stock |
| Concession Stables (YV) | <i>Trifolium repens</i> | Stock |
| Concession Stables (YV) | <i>Verbascum thapsus</i> | Stock |
| Crane Flat Campground | <i>Cirsium vulgare</i> | Campground |
| Crane Flat Campground | <i>Phleum pratense</i> | Campground |
| Curry Village | <i>Bromus inermis</i> | Development |
| Curry Village | <i>Cirsium vulgare</i> | Development |
| Curry Village | <i>Dactylis glomerata</i> | Development |
| Curry Village | <i>Holcus lanatus</i> | Development |
| Curry Village | <i>Lolium perenne</i> | Development |
| Curry Village | <i>Phleum pratense</i> | Development |
| Curry Village | <i>Poa pratensis</i> | Development |
| Curry Village | <i>Rubus discolor</i> | Development |
| Curry Village | <i>Trifolium repens</i> | Development |
| El Portal Road | <i>Bromus inermis</i> | Road |
| El Portal Road | <i>Bromus tectorum</i> | Road |
| El Portal Road | <i>Poa bulbosa</i> | Road |
| El Portal Road | <i>Poa pratensis</i> | Road |
| Foresta East | <i>Agrostis gigantea</i> | Development |
| Foresta East | <i>Bromus inermis</i> | Development |
| Foresta East | <i>Bromus tectorum</i> | Development |
| Foresta East | <i>Centaurea maculosa</i> | Development |
| Foresta East | <i>Centaurea solstitialis</i> | Development |
| Foresta East | <i>Cirsium vulgare</i> | Development |
| Foresta East | <i>Digitalis purpurea</i> | Development |
| Foresta East | <i>Holcus lanatus</i> | Development |
| Foresta East | <i>Lathyrus latifolius</i> | Development |
| Foresta East | <i>Leucanthemum vulgare</i> | Development |
| Foresta East | <i>Poa pratensis</i> | Development |
| Foresta East | <i>Tragopogon dubius</i> | Development |
| Foresta East | <i>Trifolium repens</i> | Development |
| Foresta West | <i>Agrostis gigantea</i> | Development |
| Foresta West | <i>Bromus tectorum</i> | Development |
| Foresta West | <i>Cirsium vulgare</i> | Development |
| Foresta West | <i>Holcus lanatus</i> | Development |
| Foresta West | <i>Leucanthemum vulgare</i> | Development |
| Foresta West | <i>Lolium perenne</i> | Development |
| Foresta West | <i>Poa pratensis</i> | Development |
| Foresta West | <i>Tragopogon dubius</i> | Development |
| Foresta West | <i>Verbascum thapsus</i> | Development |
| Four-mile Trail | <i>Bromus tectorum</i> | Trail |
| Four-mile Trail | <i>Holcus lanatus</i> | Trail |
| Four-mile Trail | <i>Poa bulbosa</i> | Trail |
| Four-mile Trail | <i>Poa pratensis</i> | Trail |

Appendix B. (continued)

| Site | Alien Species |
|--------------------------------------|-------------------------------|
| Foresta East | <i>Centaurea maculosa</i> |
| Foresta East | <i>Centaurea solstitialis</i> |
| Hetch Hetchy Corral | <i>Centaurea solstitialis</i> |
| Lower Old El Portal | <i>Centaurea solstitialis</i> |
| McCauley Ranch | <i>Centaurea solstitialis</i> |
| Upper Old El Portal | <i>Centaurea solstitialis</i> |
| Upper Rancheria - El Portal | <i>Centaurea solstitialis</i> |
| Wawona Road 2 (5143) | <i>Centaurea solstitialis</i> |
| Backpacker's Camp | <i>Cirsium vulgare</i> |
| Badger Pass Parking Area | <i>Cirsium vulgare</i> |
| Big Oak Flat Road (5902) | <i>Cirsium vulgare</i> |
| Bridalveil Falls - Inspiration Point | <i>Cirsium vulgare</i> |
| Concession Stables (YV) | <i>Cirsium vulgare</i> |
| Crane Flat Campground | <i>Cirsium vulgare</i> |
| Curry Village | <i>Cirsium vulgare</i> |
| Foresta East | <i>Cirsium vulgare</i> |
| Foresta West | <i>Cirsium vulgare</i> |
| Glacier Point Road (6440) | <i>Cirsium vulgare</i> |
| Happy Isles | <i>Cirsium vulgare</i> |
| Hodgdon Meadow Campground | <i>Cirsium vulgare</i> |
| Housekeeping Camp | <i>Cirsium vulgare</i> |
| Lower Pines Campground | <i>Cirsium vulgare</i> |
| Mariposa Grove - Lower Grove | <i>Cirsium vulgare</i> |
| Mariposa Grove - Upper | <i>Cirsium vulgare</i> |
| Mariposa Grove Trail | <i>Cirsium vulgare</i> |
| McCauley Ranch | <i>Cirsium vulgare</i> |
| Meadow Loop Trail - Wawona | <i>Cirsium vulgare</i> |
| Mirror Lake | <i>Cirsium vulgare</i> |
| Mirror Lake Pack Trail | <i>Cirsium vulgare</i> |
| North Pines Campground | <i>Cirsium vulgare</i> |
| North Wawona-Central section | <i>Cirsium vulgare</i> |
| North Wawona-Eastern section | <i>Cirsium vulgare</i> |
| North Wawona-Western section | <i>Cirsium vulgare</i> |
| Old Big Oak Flat Rd. Trail | <i>Cirsium vulgare</i> |
| Panorama Trail | <i>Cirsium vulgare</i> |
| Southside Drive | <i>Cirsium vulgare</i> |
| Tioga Road (6254) | <i>Cirsium vulgare</i> |
| Upper Pines Campground | <i>Cirsium vulgare</i> |
| Wawona Campground | <i>Cirsium vulgare</i> |
| Wawona Road (6051) | <i>Cirsium vulgare</i> |
| Wawona Road 2 (5143) | <i>Cirsium vulgare</i> |
| Wawona Road 3 (6040) | <i>Cirsium vulgare</i> |
| Yosemite Lodge | <i>Cirsium vulgare</i> |
| Yosemite Loop Trail | <i>Cirsium vulgare</i> |
| Yosemite Village | <i>Cirsium vulgare</i> |
| Yosemite West | <i>Cirsium vulgare</i> |
| McCauley Ranch | <i>Convolvulus arvensis</i> |
| Upper Old El Portal | <i>Convolvulus arvensis</i> |
| Yosemite Village | <i>Convolvulus arvensis</i> |
| Lower Old El Portal | <i>Coreopsis lanceolata</i> |
| Big Oak Flat Road (4946) | <i>Dactylis glomerata</i> |

| Site | Alien Species | Site Type |
|--------------------------------|--------------------------------|-------------|
| Glacier Point Road (6440) | <i>Cirsium vulgare</i> | Road |
| Glen Aulin High Sierra Camp | <i>Poa pratensis</i> | Camp |
| Glen Aulin High Sierra Camp | <i>Trifolium repens</i> | Camp |
| Glen Aulin Trail | <i>Poa pratensis</i> | Trail |
| Glen Aulin Trail | <i>Trifolium repens</i> | Trail |
| Government Corrals - Tuolumne | <i>Poa pratensis</i> | Stock |
| Government Stables | <i>Bromus tectorum</i> | Stock |
| Government Stables | <i>Poa bulbosa</i> | Stock |
| Government Stables | <i>Urtica urens</i> | Stock |
| Happy Isles | <i>Agrostis gigantea</i> | Trail |
| Happy Isles | <i>Bromus inermis</i> | Trail |
| Happy Isles | <i>Bromus tectorum</i> | Trail |
| Happy Isles | <i>Cirsium vulgare</i> | Trail |
| Happy Isles | <i>Holcus lanatus</i> | Trail |
| Happy Isles | <i>Marrubium vulgare</i> | Trail |
| Happy Isles | <i>Poa pratensis</i> | Trail |
| Harden Lake Corral | <i>Poa pratensis</i> | Stock |
| Harden Lake Corral | <i>Trifolium repens</i> | Stock |
| Hetch Hetchy Backpacker's Camp | <i>Bromus tectorum</i> | Campground |
| Hetch Hetchy Backpacker's Camp | <i>Hypericum perforatum</i> | Campground |
| Hetch Hetchy Backpacker's Camp | <i>Melilotus alba</i> | Campground |
| Hetch Hetchy Backpacker's Camp | <i>Melilotus indica</i> | Campground |
| Hetch Hetchy Backpacker's Camp | <i>Poa bulbosa</i> | Campground |
| Hetch Hetchy Backpacker's Camp | <i>Poa pratensis</i> | Campground |
| Hetch Hetchy Backpacker's Camp | <i>Tragopogon dubius</i> | Campground |
| Hetch Hetchy Corral | <i>Bromus tectorum</i> | Stock |
| Hetch Hetchy Corral | <i>Centaurea solstitialis</i> | Stock |
| Hetch Hetchy Corral | <i>Poa bulbosa</i> | Stock |
| Hetch Hetchy Corral | <i>Poa pratensis</i> | Stock |
| Hetch Hetchy Corral | <i>Polypogon monspeliensis</i> | Stock |
| Hetch Hetchy Road (5505) | <i>Bromus inermis</i> | Road |
| Hetch Hetchy Road (5505) | <i>Bromus tectorum</i> | Road |
| Hetch Hetchy Road (5505) | <i>Hypericum perforatum</i> | Road |
| Hodgdon Meadow Campground | <i>Cirsium vulgare</i> | Campground |
| Hodgdon Meadow Campground | <i>Holcus lanatus</i> | Campground |
| Hodgdon Meadow Campground | <i>Phleum pratense</i> | Campground |
| Hodgdon Meadow Campground | <i>Poa pratensis</i> | Campground |
| Hodgdon Meadow Campground | <i>Tragopogon dubius</i> | Campground |
| Housekeeping Camp | <i>Agrostis gigantea</i> | Development |
| Housekeeping Camp | <i>Bromus inermis</i> | Development |
| Housekeeping Camp | <i>Cirsium vulgare</i> | Development |
| Housekeeping Camp | <i>Dactylis glomerata</i> | Development |
| Housekeeping Camp | <i>Holcus lanatus</i> | Development |
| Housekeeping Camp | <i>Lolium perenne</i> | Development |
| Housekeeping Camp | <i>Rubus discolor</i> | Development |
| Housekeeping Camp | <i>Verbascum thapsus</i> | Development |
| Inspiration Pt. Trail | <i>Bromus tectorum</i> | Trail |
| Lower Old El Portal | <i>Bromus inermis</i> | Development |
| Lower Old El Portal | <i>Bromus tectorum</i> | Development |
| Lower Old El Portal | <i>Centaurea solstitialis</i> | Development |
| Lower Old El Portal | <i>Coreopsis lanceolata</i> | Development |

Appendix B. (continued)

| Site | Alien Species |
|--------------------------------------|-----------------------------|
| Concession Stables (YV) | <i>Dactylis glomerata</i> |
| Curry Village | <i>Dactylis glomerata</i> |
| Housekeeping Camp | <i>Dactylis glomerata</i> |
| Lower Pines Campground | <i>Dactylis glomerata</i> |
| Lower River Campground | <i>Dactylis glomerata</i> |
| Meadow Loop Trail - Wawona | <i>Dactylis glomerata</i> |
| Merced Grove trail | <i>Dactylis glomerata</i> |
| Mirror Lake | <i>Dactylis glomerata</i> |
| North Wawona-Central section | <i>Dactylis glomerata</i> |
| North Wawona-Eastern section | <i>Dactylis glomerata</i> |
| North Wawona-Western section | <i>Dactylis glomerata</i> |
| Northside Drive | <i>Dactylis glomerata</i> |
| Southside Drive | <i>Dactylis glomerata</i> |
| The Ahwahnee hotel | <i>Dactylis glomerata</i> |
| Tioga Road (6254) | <i>Dactylis glomerata</i> |
| Tuolumne Concessions Stables | <i>Dactylis glomerata</i> |
| Upper Old El Portal | <i>Dactylis glomerata</i> |
| Upper Pines Campground | <i>Dactylis glomerata</i> |
| Yosemite Lodge | <i>Dactylis glomerata</i> |
| Foresta East | <i>Digitalis purpurea</i> |
| North Wawona-Central section | <i>Digitalis purpurea</i> |
| North Wawona-Eastern section | <i>Digitalis purpurea</i> |
| North Wawona-Western section | <i>Digitalis purpurea</i> |
| The Ahwahnee hotel | <i>Erigeron strigosus</i> |
| Lower River Campground | <i>Foeniculum vulgare</i> |
| Lower River Campground | <i>Geranium robertianum</i> |
| Yosemite Village | <i>Hedera helix</i> |
| Alder Creek Trail | <i>Holcus lanatus</i> |
| Backpacker's Camp | <i>Holcus lanatus</i> |
| Big Oak Flat Road (4661) | <i>Holcus lanatus</i> |
| Big Oak Flat Road (5272) | <i>Holcus lanatus</i> |
| Bridalveil Campground | <i>Holcus lanatus</i> |
| Bridalveil Falls - Inspiration Point | <i>Holcus lanatus</i> |
| Chilnualna Falls Trail | <i>Holcus lanatus</i> |
| Concession Stables (YV) | <i>Holcus lanatus</i> |
| Curry Village | <i>Holcus lanatus</i> |
| Foresta East | <i>Holcus lanatus</i> |
| Foresta West | <i>Holcus lanatus</i> |
| Four-mile Trail | <i>Holcus lanatus</i> |
| Happy Isles | <i>Holcus lanatus</i> |
| Hodgdon Meadow Campground | <i>Holcus lanatus</i> |
| Housekeeping Camp | <i>Holcus lanatus</i> |
| Lower Pines Campground | <i>Holcus lanatus</i> |
| Lower River Campground | <i>Holcus lanatus</i> |
| Mariposa Grove - Lower Grove | <i>Holcus lanatus</i> |
| Mariposa Grove Trail | <i>Holcus lanatus</i> |
| McCauley Ranch | <i>Holcus lanatus</i> |
| Meadow Loop Trail - Wawona | <i>Holcus lanatus</i> |
| Mirror Lake | <i>Holcus lanatus</i> |
| Mirror Lake Pack Trail | <i>Holcus lanatus</i> |
| North Pines Campground | <i>Holcus lanatus</i> |

| Site | Alien Species | Site Type |
|------------------------------|------------------------------|-------------|
| Lower Old El Portal | <i>Marrubium vulgare</i> | Development |
| Lower Old El Portal | <i>Melilotus alba</i> | Development |
| Lower Old El Portal | <i>Melilotus indica</i> | Development |
| Lower Old El Portal | <i>Mentha spicata</i> | Development |
| Lower Old El Portal | <i>Rubus discolor</i> | Development |
| Lower Old El Portal | <i>Tragopogon dubius</i> | Development |
| Lower Old El Portal | <i>Trifolium repens</i> | Development |
| Lower Old El Portal | <i>Verbascum thapsus</i> | Development |
| Lower Old El Portal | <i>Vinca major</i> | Development |
| Lower Pines Campground | <i>Agrostis gigantea</i> | Campground |
| Lower Pines Campground | <i>Bromus tectorum</i> | Campground |
| Lower Pines Campground | <i>Cirsium vulgare</i> | Campground |
| Lower Pines Campground | <i>Dactylis glomerata</i> | Campground |
| Lower Pines Campground | <i>Holcus lanatus</i> | Campground |
| Lower Pines Campground | <i>Phleum pratense</i> | Campground |
| Lower Pines Campground | <i>Poa bulbosa</i> | Campground |
| Lower Pines Campground | <i>Poa pratensis</i> | Campground |
| Lower Pines Campground | <i>Rubus discolor</i> | Campground |
| Lower Pines Campground | <i>Rubus laciniatus</i> | Campground |
| Lower Pines Campground | <i>Trifolium repens</i> | Campground |
| Lower Pines Campground | <i>Verbascum thapsus</i> | Campground |
| Lower River Campground | <i>Agrostis gigantea</i> | Campground |
| Lower River Campground | <i>Bromus inermis</i> | Campground |
| Lower River Campground | <i>Bromus tectorum</i> | Campground |
| Lower River Campground | <i>Carduus pycnocephalus</i> | Campground |
| Lower River Campground | <i>Dactylis glomerata</i> | Campground |
| Lower River Campground | <i>Foeniculum vulgare</i> | Campground |
| Lower River Campground | <i>Geranium robertianum</i> | Campground |
| Lower River Campground | <i>Holcus lanatus</i> | Campground |
| Lower River Campground | <i>Hypericum perforatum</i> | Campground |
| Lower River Campground | <i>Lolium perenne</i> | Campground |
| Lower River Campground | <i>Marrubium vulgare</i> | Campground |
| Lower River Campground | <i>Melilotus alba</i> | Campground |
| Lower River Campground | <i>Poa bulbosa</i> | Campground |
| Lower River Campground | <i>Poa pratensis</i> | Campground |
| Lower River Campground | <i>Rubus discolor</i> | Campground |
| Lower River Campground | <i>Tragopogon dubius</i> | Campground |
| Lower River Campground | <i>Trifolium repens</i> | Campground |
| Lower River Campground | <i>Verbascum thapsus</i> | Campground |
| Mariposa Grove - Lower Grove | <i>Cirsium vulgare</i> | Development |
| Mariposa Grove - Lower Grove | <i>Holcus lanatus</i> | Development |
| Mariposa Grove - Lower Grove | <i>Poa pratensis</i> | Development |
| Mariposa Grove - Lower Grove | <i>Verbascum thapsus</i> | Development |
| Mariposa Grove - Upper | <i>Cirsium vulgare</i> | Development |
| Mariposa Grove - Upper | <i>Poa pratensis</i> | Development |
| Mariposa Grove Trail | <i>Bromus tectorum</i> | Trail |
| Mariposa Grove Trail | <i>Cirsium vulgare</i> | Trail |
| Mariposa Grove Trail | <i>Holcus lanatus</i> | Trail |
| Mariposa Grove Trail | <i>Poa pratensis</i> | Trail |
| McCauley Ranch | <i>Bromus inermis</i> | Stock |
| McCauley Ranch | <i>Bromus tectorum</i> | Stock |

Appendix B. (continued)

| Site | Alien Species |
|--------------------------------|-----------------------------|
| North Wawona-Central section | <i>Holcus lanatus</i> |
| North Wawona-Eastern section | <i>Holcus lanatus</i> |
| North Wawona-Western section | <i>Holcus lanatus</i> |
| Old Big Oak Flat Rd. Trail | <i>Holcus lanatus</i> |
| The Ahwahnee hotel | <i>Holcus lanatus</i> |
| Upper Pines Campground | <i>Holcus lanatus</i> |
| Wawona Campground | <i>Holcus lanatus</i> |
| Wawona Road (3964) | <i>Holcus lanatus</i> |
| Wawona Road (6051) | <i>Holcus lanatus</i> |
| Wawona Stables | <i>Holcus lanatus</i> |
| Yosemite Falls Trail | <i>Holcus lanatus</i> |
| Yosemite Lodge | <i>Holcus lanatus</i> |
| Yosemite Loop Trail | <i>Holcus lanatus</i> |
| Yosemite Village | <i>Holcus lanatus</i> |
| Alder Creek Trail | <i>Hypericum perforatum</i> |
| Big Oak Flat Road (4661) | <i>Hypericum perforatum</i> |
| Big Oak Flat Road (4946) | <i>Hypericum perforatum</i> |
| Concession Stables (YV) | <i>Hypericum perforatum</i> |
| Hetch Hetchy Backpacker's Camp | <i>Hypericum perforatum</i> |
| Hetch Hetchy Road (5505) | <i>Hypericum perforatum</i> |
| Lower River Campground | <i>Hypericum perforatum</i> |
| McCauley Ranch | <i>Hypericum perforatum</i> |
| Northside Drive | <i>Hypericum perforatum</i> |
| The Ahwahnee hotel | <i>Hypericum perforatum</i> |
| Wawona Road (3964) | <i>Hypericum perforatum</i> |
| Yosemite Falls Trail | <i>Hypericum perforatum</i> |
| Yosemite Loop Trail | <i>Hypericum perforatum</i> |
| Yosemite Village | <i>Hypericum perforatum</i> |
| Big Oak Flat Road (4946) | <i>Lathyrus latifolius</i> |
| Foresta East | <i>Lathyrus latifolius</i> |
| Meadow Loop Trail - Wawona | <i>Lathyrus latifolius</i> |
| North Wawona-Central section | <i>Lathyrus latifolius</i> |
| The Ahwahnee hotel | <i>Lathyrus latifolius</i> |
| Upper Old El Portal | <i>Lathyrus latifolius</i> |
| Upper Rancheria - El Portal | <i>Lathyrus latifolius</i> |
| Yosemite Village | <i>Lathyrus latifolius</i> |
| Concession Stables (YV) | <i>Leucanthemum vulgare</i> |
| Foresta East | <i>Leucanthemum vulgare</i> |
| Foresta West | <i>Leucanthemum vulgare</i> |
| North Pines Campground | <i>Leucanthemum vulgare</i> |
| North Wawona-Central section | <i>Leucanthemum vulgare</i> |
| North Wawona-Eastern section | <i>Leucanthemum vulgare</i> |
| Yosemite Lodge | <i>Leucanthemum vulgare</i> |
| Concession Stables (YV) | <i>Lolium perenne</i> |
| Curry Village | <i>Lolium perenne</i> |
| Foresta West | <i>Lolium perenne</i> |
| Housekeeping Camp | <i>Lolium perenne</i> |
| Lower River Campground | <i>Lolium perenne</i> |
| North Pines Campground | <i>Lolium perenne</i> |
| North Wawona-Central section | <i>Lolium perenne</i> |
| North Wawona-Eastern section | <i>Lolium perenne</i> |

| Site | Alien Species | Site Type |
|----------------------------|-------------------------------|-------------|
| McCauley Ranch | <i>Centaurea solstitialis</i> | Stock |
| McCauley Ranch | <i>Cirsium vulgare</i> | Stock |
| McCauley Ranch | <i>Convolvulus arvensis</i> | Stock |
| McCauley Ranch | <i>Holcus lanatus</i> | Stock |
| McCauley Ranch | <i>Hypericum perforatum</i> | Stock |
| McCauley Ranch | <i>Phleum pratense</i> | Stock |
| McCauley Ranch | <i>Poa pratensis</i> | Stock |
| McCauley Ranch | <i>Rubus discolor</i> | Stock |
| McCauley Ranch | <i>Tragopogon dubius</i> | Stock |
| McCauley Ranch | <i>Trifolium repens</i> | Stock |
| McCauley Ranch | <i>Verbascum thapsus</i> | Stock |
| Meadow Loop Trail - Wawona | <i>Agrostis gigantea</i> | Trail |
| Meadow Loop Trail - Wawona | <i>Bromus inermis</i> | Trail |
| Meadow Loop Trail - Wawona | <i>Bromus tectorum</i> | Trail |
| Meadow Loop Trail - Wawona | <i>Cirsium vulgare</i> | Trail |
| Meadow Loop Trail - Wawona | <i>Dactylis glomerata</i> | Trail |
| Meadow Loop Trail - Wawona | <i>Holcus lanatus</i> | Trail |
| Meadow Loop Trail - Wawona | <i>Lathyrus latifolius</i> | Trail |
| Meadow Loop Trail - Wawona | <i>Phleum pratense</i> | Trail |
| Meadow Loop Trail - Wawona | <i>Poa bulbosa</i> | Trail |
| Meadow Loop Trail - Wawona | <i>Poa pratensis</i> | Trail |
| Meadow Loop Trail - Wawona | <i>Rubus discolor</i> | Trail |
| Meadow Loop Trail - Wawona | <i>Rubus laciniatus</i> | Trail |
| Meadow Loop Trail - Wawona | <i>Tragopogon dubius</i> | Trail |
| Meadow Loop Trail - Wawona | <i>Trifolium repens</i> | Trail |
| Meadow Loop Trail - Wawona | <i>Verbascum thapsus</i> | Trail |
| Merced Grove trail | <i>Dactylis glomerata</i> | Trail |
| Mirror Lake | <i>Agrostis gigantea</i> | Development |
| Mirror Lake | <i>Bromus tectorum</i> | Development |
| Mirror Lake | <i>Cirsium vulgare</i> | Development |
| Mirror Lake | <i>Dactylis glomerata</i> | Development |
| Mirror Lake | <i>Holcus lanatus</i> | Development |
| Mirror Lake | <i>Poa pratensis</i> | Development |
| Mirror Lake | <i>Rubus discolor</i> | Development |
| Mirror Lake Pack Trail | <i>Bromus tectorum</i> | Trail |
| Mirror Lake Pack Trail | <i>Cirsium vulgare</i> | Trail |
| Mirror Lake Pack Trail | <i>Holcus lanatus</i> | Trail |
| Mirror Lake Pack Trail | <i>Phleum pratense</i> | Trail |
| Mirror Lake Pack Trail | <i>Poa pratensis</i> | Trail |
| Mirror Lake Pack Trail | <i>Rubus discolor</i> | Trail |
| Mirror Lake Pack Trail | <i>Trifolium repens</i> | Trail |
| North Pines Campground | <i>Agrostis gigantea</i> | Campground |
| North Pines Campground | <i>Bromus inermis</i> | Campground |
| North Pines Campground | <i>Bromus tectorum</i> | Campground |
| North Pines Campground | <i>Cirsium vulgare</i> | Campground |
| North Pines Campground | <i>Holcus lanatus</i> | Campground |
| North Pines Campground | <i>Leucanthemum vulgare</i> | Campground |
| North Pines Campground | <i>Lolium perenne</i> | Campground |
| North Pines Campground | <i>Poa bulbosa</i> | Campground |
| North Pines Campground | <i>Poa pratensis</i> | Campground |
| North Pines Campground | <i>Rubus discolor</i> | Campground |

Appendix B. (continued)

| Site | Alien Species |
|--------------------------------|------------------------------|
| North Wawona-Western section | <i>Lolium perenne</i> |
| Northside Drive | <i>Lolium perenne</i> |
| Southside Drive | <i>Lolium perenne</i> |
| Upper Old El Portal | <i>Lolium perenne</i> |
| Upper Rancheria - El Portal | <i>Lolium perenne</i> |
| Yosemite Lodge | <i>Lolium perenne</i> |
| Yosemite Village | <i>Lolium perenne</i> |
| Yosemite West | <i>Lolium perenne</i> |
| Happy Isles | <i>Marrubium vulgare</i> |
| Lower Old El Portal | <i>Marrubium vulgare</i> |
| Lower River Campground | <i>Marrubium vulgare</i> |
| Upper Old El Portal | <i>Marrubium vulgare</i> |
| Upper Rancheria - El Portal | <i>Marrubium vulgare</i> |
| Hetch Hetchy Backpacker's Camp | <i>Melilotus alba</i> |
| Lower Old El Portal | <i>Melilotus alba</i> |
| Lower River Campground | <i>Melilotus alba</i> |
| Hetch Hetchy Backpacker's Camp | <i>Melilotus indica</i> |
| Lower Old El Portal | <i>Melilotus indica</i> |
| Upper Old El Portal | <i>Melilotus indica</i> |
| Upper Rancheria - El Portal | <i>Melilotus officinalis</i> |
| Lower Old El Portal | <i>Mentha spicata</i> |
| The Ahwahnee hotel | <i>Mentha spicata</i> |
| Big Oak Flat Road (4661) | <i>Phleum pratense</i> |
| Big Oak Flat Road (4946) | <i>Phleum pratense</i> |
| Concession Stables (YV) | <i>Phleum pratense</i> |
| Crane Flat Campground | <i>Phleum pratense</i> |
| Curry Village | <i>Phleum pratense</i> |
| Hodgdon Meadow Campground | <i>Phleum pratense</i> |
| Lower Pines Campground | <i>Phleum pratense</i> |
| McCauley Ranch | <i>Phleum pratense</i> |
| Meadow Loop Trail - Wawona | <i>Phleum pratense</i> |
| Mirror Lake Pack Trail | <i>Phleum pratense</i> |
| North Wawona-Western section | <i>Phleum pratense</i> |
| Yosemite Loop Trail | <i>Phleum pratense</i> |
| Big Oak Flat Road (4661) | <i>Poa bulbosa</i> |
| Big Oak Flat Road (4946) | <i>Poa bulbosa</i> |
| Bridalveil Falls Trail | <i>Poa bulbosa</i> |
| Concession Stables (YV) | <i>Poa bulbosa</i> |
| El Portal Road | <i>Poa bulbosa</i> |
| Four-mile Trail | <i>Poa bulbosa</i> |
| Government Stables | <i>Poa bulbosa</i> |
| Hetch Hetchy Backpacker's Camp | <i>Poa bulbosa</i> |
| Hetch Hetchy Corral | <i>Poa bulbosa</i> |
| Lower Pines Campground | <i>Poa bulbosa</i> |
| Lower River Campground | <i>Poa bulbosa</i> |
| Meadow Loop Trail - Wawona | <i>Poa bulbosa</i> |
| North Pines Campground | <i>Poa bulbosa</i> |
| North Wawona-Central section | <i>Poa bulbosa</i> |
| North Wawona-Eastern section | <i>Poa bulbosa</i> |
| North Wawona-Western section | <i>Poa bulbosa</i> |
| Northside Drive | <i>Poa bulbosa</i> |

| Site | Alien Species | Site Type |
|------------------------------|-----------------------------|-------------|
| North Pines Campground | <i>Rubus laciniatus</i> | Campground |
| North Pines Campground | <i>Verbascum thapsus</i> | Campground |
| North Wawona-Central section | <i>Agrostis gigantea</i> | Development |
| North Wawona-Central section | <i>Bromus inermis</i> | Development |
| North Wawona-Central section | <i>Bromus tectorum</i> | Development |
| North Wawona-Central section | <i>Cirsium vulgare</i> | Development |
| North Wawona-Central section | <i>Dactylis glomerata</i> | Development |
| North Wawona-Central section | <i>Digitalis purpurea</i> | Development |
| North Wawona-Central section | <i>Holcus lanatus</i> | Development |
| North Wawona-Central section | <i>Lathyrus latifolius</i> | Development |
| North Wawona-Central section | <i>Leucanthemum vulgare</i> | Development |
| North Wawona-Central section | <i>Lolium perenne</i> | Development |
| North Wawona-Central section | <i>Poa bulbosa</i> | Development |
| North Wawona-Central section | <i>Poa pratensis</i> | Development |
| North Wawona-Central section | <i>Verbascum thapsus</i> | Development |
| North Wawona-Eastern section | <i>Bromus tectorum</i> | Development |
| North Wawona-Eastern section | <i>Cirsium vulgare</i> | Development |
| North Wawona-Eastern section | <i>Dactylis glomerata</i> | Development |
| North Wawona-Eastern section | <i>Digitalis purpurea</i> | Development |
| North Wawona-Eastern section | <i>Holcus lanatus</i> | Development |
| North Wawona-Eastern section | <i>Leucanthemum vulgare</i> | Development |
| North Wawona-Eastern section | <i>Lolium perenne</i> | Development |
| North Wawona-Eastern section | <i>Poa bulbosa</i> | Development |
| North Wawona-Eastern section | <i>Poa pratensis</i> | Development |
| North Wawona-Eastern section | <i>Rubus discolor</i> | Development |
| North Wawona-Eastern section | <i>Trifolium repens</i> | Development |
| North Wawona-Eastern section | <i>Verbascum thapsus</i> | Development |
| North Wawona-Western section | <i>Agrostis gigantea</i> | Development |
| North Wawona-Western section | <i>Bromus inermis</i> | Development |
| North Wawona-Western section | <i>Bromus tectorum</i> | Development |
| North Wawona-Western section | <i>Cirsium vulgare</i> | Development |
| North Wawona-Western section | <i>Dactylis glomerata</i> | Development |
| North Wawona-Western section | <i>Digitalis purpurea</i> | Development |
| North Wawona-Western section | <i>Holcus lanatus</i> | Development |
| North Wawona-Western section | <i>Lolium perenne</i> | Development |
| North Wawona-Western section | <i>Phleum pratense</i> | Development |
| North Wawona-Western section | <i>Poa bulbosa</i> | Development |
| North Wawona-Western section | <i>Poa pratensis</i> | Development |
| North Wawona-Western section | <i>Tanacetum parthenium</i> | Development |
| North Wawona-Western section | <i>Trifolium repens</i> | Development |
| North Wawona-Western section | <i>Verbascum thapsus</i> | Development |
| Northside Drive | <i>Bromus tectorum</i> | Road |
| Northside Drive | <i>Dactylis glomerata</i> | Road |
| Northside Drive | <i>Hypericum perforatum</i> | Road |
| Northside Drive | <i>Lolium perenne</i> | Road |
| Northside Drive | <i>Poa bulbosa</i> | Road |
| Northside Drive | <i>Poa pratensis</i> | Road |
| Northside Drive | <i>Tragopogon dubius</i> | Road |
| Northside Drive | <i>Trifolium repens</i> | Road |
| Old Big Oak Flat Rd. Trail | <i>Agrostis gigantea</i> | Trail |
| Old Big Oak Flat Rd. Trail | <i>Bromus tectorum</i> | Trail |

Appendix B. (continued)

| Site | Alien Species |
|--------------------------------|----------------------|
| Southside Drive | <i>Poa bulbosa</i> |
| Sunnyside Campground | <i>Poa bulbosa</i> |
| Upper Pines Campground | <i>Poa bulbosa</i> |
| Wawona Campground | <i>Poa bulbosa</i> |
| Wawona Road (3964) | <i>Poa bulbosa</i> |
| Wawona Stables | <i>Poa bulbosa</i> |
| Yosemite Lodge | <i>Poa bulbosa</i> |
| Yosemite Loop Trail | <i>Poa bulbosa</i> |
| Yosemite Village | <i>Poa bulbosa</i> |
| Chilnualna Falls Trail | <i>Poa compressa</i> |
| Alder Creek Trail | <i>Poa pratensis</i> |
| Backpacker's Camp | <i>Poa pratensis</i> |
| Badger Pass Parking Area | <i>Poa pratensis</i> |
| Badger Pass Ski Resort | <i>Poa pratensis</i> |
| Big Oak Flat Road (5272) | <i>Poa pratensis</i> |
| Bridalveil Campground | <i>Poa pratensis</i> |
| Bridalveil Creek Trail | <i>Poa pratensis</i> |
| Bridalveil Falls Trail | <i>Poa pratensis</i> |
| Concession Stables (YV) | <i>Poa pratensis</i> |
| Curry Village | <i>Poa pratensis</i> |
| El Portal Road | <i>Poa pratensis</i> |
| Foresta East | <i>Poa pratensis</i> |
| Foresta West | <i>Poa pratensis</i> |
| Four-mile Trail | <i>Poa pratensis</i> |
| Glen Aulin High Sierra Camp | <i>Poa pratensis</i> |
| Glen Aulin Trail | <i>Poa pratensis</i> |
| Government Corrals - Tuolumne | <i>Poa pratensis</i> |
| Happy Isles | <i>Poa pratensis</i> |
| Harden Lake Corral | <i>Poa pratensis</i> |
| Hetch Hetchy Backpacker's Camp | <i>Poa pratensis</i> |
| Hetch Hetchy Corral | <i>Poa pratensis</i> |
| Hodgdon Meadow Campground | <i>Poa pratensis</i> |
| Lower Pines Campground | <i>Poa pratensis</i> |
| Lower River Campground | <i>Poa pratensis</i> |
| Mariposa Grove - Lower Grove | <i>Poa pratensis</i> |
| Mariposa Grove - Upper | <i>Poa pratensis</i> |
| Mariposa Grove Trail | <i>Poa pratensis</i> |
| McCauley Ranch | <i>Poa pratensis</i> |
| Meadow Loop Trail - Wawona | <i>Poa pratensis</i> |
| Mirror Lake | <i>Poa pratensis</i> |
| Mirror Lake Pack Trail | <i>Poa pratensis</i> |
| North Pines Campground | <i>Poa pratensis</i> |
| North Wawona-Central section | <i>Poa pratensis</i> |
| North Wawona-Eastern section | <i>Poa pratensis</i> |
| North Wawona-Western section | <i>Poa pratensis</i> |
| Northside Drive | <i>Poa pratensis</i> |
| Snow Creek Trail | <i>Poa pratensis</i> |
| Southside Drive | <i>Poa pratensis</i> |
| Tamarack Flat Campground | <i>Poa pratensis</i> |
| The Ahwahnee hotel | <i>Poa pratensis</i> |
| Tuolumne Concessions Stables | <i>Poa pratensis</i> |

| Site | Alien Species | Site Type |
|------------------------------|-------------------------------|-------------|
| Old Big Oak Flat Rd. Trail | <i>Cirsium vulgare</i> | Trail |
| Old Big Oak Flat Rd. Trail | <i>Holcus lanatus</i> | Trail |
| Old Big Oak Flat Rd. Trail | <i>Tragopogon dubius</i> | Trail |
| Panorama Trail | <i>Bromus inermis</i> | Trail |
| Panorama Trail | <i>Bromus tectorum</i> | Trail |
| Panorama Trail | <i>Cirsium vulgare</i> | Trail |
| Snow Creek Trail | <i>Agrostis gigantea</i> | Trail |
| Snow Creek Trail | <i>Bromus tectorum</i> | Trail |
| Snow Creek Trail | <i>Poa pratensis</i> | Trail |
| Southside Drive | <i>Bromus tectorum</i> | Road |
| Southside Drive | <i>Cirsium vulgare</i> | Road |
| Southside Drive | <i>Dactylis glomerata</i> | Road |
| Southside Drive | <i>Lolium perenne</i> | Road |
| Southside Drive | <i>Poa bulbosa</i> | Road |
| Southside Drive | <i>Poa pratensis</i> | Road |
| Southside Drive | <i>Tragopogon dubius</i> | Road |
| Southside Drive | <i>Trifolium repens</i> | Road |
| Southside Drive | <i>Verbascum thapsus</i> | Road |
| Sunnyside Campground | <i>Bromus tectorum</i> | Campground |
| Sunnyside Campground | <i>Poa bulbosa</i> | Campground |
| Tamarack Flat Campground | <i>Poa pratensis</i> | Campground |
| Tamarack Flat Campground | <i>Trifolium repens</i> | Campground |
| The Ahwahnee hotel | <i>Agrostis gigantea</i> | Development |
| The Ahwahnee hotel | <i>Bromus inermis</i> | Development |
| The Ahwahnee hotel | <i>Bromus tectorum</i> | Development |
| The Ahwahnee hotel | <i>Dactylis glomerata</i> | Development |
| The Ahwahnee hotel | <i>Erigeron strigosus</i> | Development |
| The Ahwahnee hotel | <i>Holcus lanatus</i> | Development |
| The Ahwahnee hotel | <i>Hypericum perforatum</i> | Development |
| The Ahwahnee hotel | <i>Lathyrus latifolius</i> | Development |
| The Ahwahnee hotel | <i>Mentha spicata</i> | Development |
| The Ahwahnee hotel | <i>Poa pratensis</i> | Development |
| The Ahwahnee hotel | <i>Rubus discolor</i> | Development |
| The Ahwahnee hotel | <i>Rudbeckia hirta</i> | Development |
| The Ahwahnee hotel | <i>Trifolium repens</i> | Development |
| The Ahwahnee hotel | <i>Verbascum thapsus</i> | Development |
| Tioga Road (6254) | <i>Cirsium vulgare</i> | Road |
| Tioga Road (6254) | <i>Dactylis glomerata</i> | Road |
| Tioga Road (7981) | <i>Bromus inermis</i> | Road |
| Tioga Road (8472) | <i>Bromus tectorum</i> | Road |
| Tuolumne Concessions Stables | <i>Dactylis glomerata</i> | Stock |
| Tuolumne Concessions Stables | <i>Poa pratensis</i> | Stock |
| Tuolumne Concessions Stables | <i>Trifolium repens</i> | Stock |
| Tuolumne Grove | <i>Bromus inermis</i> | Development |
| Upper Old El Portal | <i>Agrostis gigantea</i> | Development |
| Upper Old El Portal | <i>Bromus inermis</i> | Development |
| Upper Old El Portal | <i>Centaurea solstitialis</i> | Development |
| Upper Old El Portal | <i>Convolvulus arvensis</i> | Development |
| Upper Old El Portal | <i>Dactylis glomerata</i> | Development |
| Upper Old El Portal | <i>Lathyrus latifolius</i> | Development |
| Upper Old El Portal | <i>Lolium perenne</i> | Development |

Appendix B. (continued)

| Site | Alien Species |
|--------------------------------|--------------------------------|
| Upper Pines Campground | <i>Poa pratensis</i> |
| Upper Rancheria - El Portal | <i>Poa pratensis</i> |
| Wawona Campground | <i>Poa pratensis</i> |
| Wawona Road (3964) | <i>Poa pratensis</i> |
| Wawona Road (6051) | <i>Poa pratensis</i> |
| Wawona Road 2 (5143) | <i>Poa pratensis</i> |
| Wawona Road 3 (6040) | <i>Poa pratensis</i> |
| Wawona Stables | <i>Poa pratensis</i> |
| White Wolf Corral | <i>Poa pratensis</i> |
| Yosemite Lodge | <i>Poa pratensis</i> |
| Yosemite Loop Trail | <i>Poa pratensis</i> |
| Yosemite Village | <i>Poa pratensis</i> |
| Yosemite West | <i>Poa pratensis</i> |
| Young Lake Trail | <i>Poa pratensis</i> |
| Hetch Hetchy Corral | <i>Polypogon monspeliensis</i> |
| Backpacker's Camp | <i>Rubus discolor</i> |
| Concession Stables (YV) | <i>Rubus discolor</i> |
| Curry Village | <i>Rubus discolor</i> |
| Housekeeping Camp | <i>Rubus discolor</i> |
| Lower Old El Portal | <i>Rubus discolor</i> |
| Lower Pines Campground | <i>Rubus discolor</i> |
| Lower River Campground | <i>Rubus discolor</i> |
| McCauley Ranch | <i>Rubus discolor</i> |
| Meadow Loop Trail - Wawona | <i>Rubus discolor</i> |
| Mirror Lake | <i>Rubus discolor</i> |
| Mirror Lake Pack Trail | <i>Rubus discolor</i> |
| North Pines Campground | <i>Rubus discolor</i> |
| North Wawona-Eastern section | <i>Rubus discolor</i> |
| The Ahwahnee hotel | <i>Rubus discolor</i> |
| Upper Old El Portal | <i>Rubus discolor</i> |
| Upper Rancheria - El Portal | <i>Rubus discolor</i> |
| Yosemite Lodge | <i>Rubus discolor</i> |
| Yosemite Loop Trail | <i>Rubus discolor</i> |
| Yosemite Village | <i>Rubus discolor</i> |
| Lower Pines Campground | <i>Rubus laciniatus</i> |
| North Pines Campground | <i>Rubus laciniatus</i> |
| Wawona Campground | <i>Rubus laciniatus</i> |
| Meadow Loop Trail - Wawona | <i>Rubus laciniatus</i> |
| The Ahwahnee hotel | <i>Rudbeckia hirta</i> |
| North Wawona-Western section | <i>Tanacetum parthenium</i> |
| Concession Stables (YV) | <i>Tragopogon dubius</i> |
| Foresta East | <i>Tragopogon dubius</i> |
| Foresta West | <i>Tragopogon dubius</i> |
| Hetch Hetchy Backpacker's Camp | <i>Tragopogon dubius</i> |
| Hodgdon Meadow Campground | <i>Tragopogon dubius</i> |
| Lower Old El Portal | <i>Tragopogon dubius</i> |
| Lower River Campground | <i>Tragopogon dubius</i> |
| McCauley Ranch | <i>Tragopogon dubius</i> |
| Meadow Loop Trail - Wawona | <i>Tragopogon dubius</i> |
| Northside Drive | <i>Tragopogon dubius</i> |
| Old Big Oak Flat Rd. Trail | <i>Tragopogon dubius</i> |

| Site | Alien Species | Site Type |
|-----------------------------|-------------------------------|-------------|
| Upper Old El Portal | <i>Marrubium vulgare</i> | Development |
| Upper Old El Portal | <i>Melilotus indica</i> | Development |
| Upper Old El Portal | <i>Rubus discolor</i> | Development |
| Upper Old El Portal | <i>Tragopogon dubius</i> | Development |
| Upper Old El Portal | <i>Trifolium repens</i> | Development |
| Upper Old El Portal | <i>Verbascum thapsus</i> | Development |
| Upper Old El Portal | <i>Vinca major</i> | Development |
| Upper Pines Campground | <i>Bromus tectorum</i> | Campground |
| Upper Pines Campground | <i>Cirsium vulgare</i> | Campground |
| Upper Pines Campground | <i>Dactylis glomerata</i> | Campground |
| Upper Pines Campground | <i>Holcus lanatus</i> | Campground |
| Upper Pines Campground | <i>Poa bulbosa</i> | Campground |
| Upper Pines Campground | <i>Poa pratensis</i> | Campground |
| Upper Rancheria - El Portal | <i>Bromus inermis</i> | Development |
| Upper Rancheria - El Portal | <i>Bromus tectorum</i> | Development |
| Upper Rancheria - El Portal | <i>Centaurea solstitialis</i> | Development |
| Upper Rancheria - El Portal | <i>Lathyrus latifolius</i> | Development |
| Upper Rancheria - El Portal | <i>Lolium perenne</i> | Development |
| Upper Rancheria - El Portal | <i>Marrubium vulgare</i> | Development |
| Upper Rancheria - El Portal | <i>Melilotus officinalis</i> | Development |
| Upper Rancheria - El Portal | <i>Poa pratensis</i> | Development |
| Upper Rancheria - El Portal | <i>Rubus discolor</i> | Development |
| Upper Rancheria - El Portal | <i>Tragopogon dubius</i> | Development |
| Upper Rancheria - El Portal | <i>Trifolium repens</i> | Development |
| Upper Rancheria - El Portal | <i>Verbascum thapsus</i> | Development |
| Upper Rancheria - El Portal | <i>Vicia benghalensis</i> | Development |
| Wawona Campground | <i>Bromus tectorum</i> | Campground |
| Wawona Campground | <i>Cirsium vulgare</i> | Campground |
| Wawona Campground | <i>Holcus lanatus</i> | Campground |
| Wawona Campground | <i>Poa bulbosa</i> | Campground |
| Wawona Campground | <i>Poa pratensis</i> | Campground |
| Wawona Campground | <i>Rubus laciniatus</i> | Campground |
| Wawona Campground | <i>Verbascum thapsus</i> | Campground |
| Wawona Road (3964) | <i>Bromus tectorum</i> | Road |
| Wawona Road (3964) | <i>Holcus lanatus</i> | Road |
| Wawona Road (3964) | <i>Hypericum perforatum</i> | Road |
| Wawona Road (3964) | <i>Poa bulbosa</i> | Road |
| Wawona Road (3964) | <i>Poa pratensis</i> | Road |
| Wawona Road (6051) | <i>Agrostis gigantea</i> | Road |
| Wawona Road (6051) | <i>Bromus tectorum</i> | Road |
| Wawona Road (6051) | <i>Cirsium vulgare</i> | Road |
| Wawona Road (6051) | <i>Holcus lanatus</i> | Road |
| Wawona Road (6051) | <i>Poa pratensis</i> | Road |
| Wawona Road (6051) | <i>Trifolium repens</i> | Road |
| Wawona Road 2 (5143) | <i>Bromus inermis</i> | Road |
| Wawona Road 2 (5143) | <i>Bromus tectorum</i> | Road |
| Wawona Road 2 (5143) | <i>Centaurea solstitialis</i> | Road |
| Wawona Road 2 (5143) | <i>Cirsium vulgare</i> | Road |
| Wawona Road 2 (5143) | <i>Poa pratensis</i> | Road |
| Wawona Road 3 (6040) | <i>Agrostis gigantea</i> | Road |
| Wawona Road 3 (6040) | <i>Bromus inermis</i> | Road |

Appendix B. (continued)

| Site | Alien Species |
|------------------------------|--------------------------|
| Southside Drive | <i>Tragopogon dubius</i> |
| Upper Old El Portal | <i>Tragopogon dubius</i> |
| Upper Rancheria - El Portal | <i>Tragopogon dubius</i> |
| Wawona Road 3 (6040) | <i>Tragopogon dubius</i> |
| Yosemite Loop Trail | <i>Tragopogon dubius</i> |
| Concession Stables (YV) | <i>Trifolium repens</i> |
| Curry Village | <i>Trifolium repens</i> |
| Foresta East | <i>Trifolium repens</i> |
| Glen Aulin High Sierra Camp | <i>Trifolium repens</i> |
| Glen Aulin Trail | <i>Trifolium repens</i> |
| Harden Lake Corral | <i>Trifolium repens</i> |
| Lower Old El Portal | <i>Trifolium repens</i> |
| Lower Pines Campground | <i>Trifolium repens</i> |
| Lower River Campground | <i>Trifolium repens</i> |
| McCauley Ranch | <i>Trifolium repens</i> |
| Meadow Loop Trail - Wawona | <i>Trifolium repens</i> |
| Mirror Lake Pack Trail | <i>Trifolium repens</i> |
| North Wawona-Eastern section | <i>Trifolium repens</i> |
| North Wawona-Western section | <i>Trifolium repens</i> |
| Northside Drive | <i>Trifolium repens</i> |
| Southside Drive | <i>Trifolium repens</i> |
| Tamarack Flat Campground | <i>Trifolium repens</i> |
| The Ahwahnee hotel | <i>Trifolium repens</i> |
| Tuolumne Concessions Stables | <i>Trifolium repens</i> |
| Upper Old El Portal | <i>Trifolium repens</i> |
| Upper Rancheria - El Portal | <i>Trifolium repens</i> |
| Wawona Road (6051) | <i>Trifolium repens</i> |
| White Wolf Corral | <i>Trifolium repens</i> |
| Yosemite West | <i>Trifolium repens</i> |
| Government Stables | <i>Urtica urens</i> |
| Backpacker's Camp | <i>Verbascum thapsus</i> |
| Badger Pass Parking Area | <i>Verbascum thapsus</i> |
| Concession Stables (YV) | <i>Verbascum thapsus</i> |
| Foresta West | <i>Verbascum thapsus</i> |
| Housekeeping Camp | <i>Verbascum thapsus</i> |
| Lower Old El Portal | <i>Verbascum thapsus</i> |
| Lower Pines Campground | <i>Verbascum thapsus</i> |
| Lower River Campground | <i>Verbascum thapsus</i> |
| Mariposa Grove - Lower Grove | <i>Verbascum thapsus</i> |
| McCauley Ranch | <i>Verbascum thapsus</i> |
| Meadow Loop Trail - Wawona | <i>Verbascum thapsus</i> |
| North Pines Campground | <i>Verbascum thapsus</i> |
| North Wawona-Central section | <i>Verbascum thapsus</i> |
| North Wawona-Eastern section | <i>Verbascum thapsus</i> |
| North Wawona-Western section | <i>Verbascum thapsus</i> |
| Southside Drive | <i>Verbascum thapsus</i> |
| The Ahwahnee hotel | <i>Verbascum thapsus</i> |
| Upper Old El Portal | <i>Verbascum thapsus</i> |
| Upper Rancheria - El Portal | <i>Verbascum thapsus</i> |
| Wawona Campground | <i>Verbascum thapsus</i> |
| Yosemite Lodge | <i>Verbascum thapsus</i> |

| Site | Alien Species | Site Type |
|----------------------|-----------------------------|-------------|
| Wawona Road 3 (6040) | <i>Bromus tectorum</i> | Road |
| Wawona Road 3 (6040) | <i>Cirsium vulgare</i> | Road |
| Wawona Road 3 (6040) | <i>Poa pratensis</i> | Road |
| Wawona Road 3 (6040) | <i>Tragopogon dubius</i> | Road |
| Wawona Stables | <i>Bromus tectorum</i> | Stock |
| Wawona Stables | <i>Holcus lanatus</i> | Stock |
| Wawona Stables | <i>Poa bulbosa</i> | Stock |
| Wawona Stables | <i>Poa pratensis</i> | Stock |
| White Wolf Corral | <i>Poa pratensis</i> | Stock |
| White Wolf Corral | <i>Trifolium repens</i> | Stock |
| Yosemite Falls Trail | <i>Bromus tectorum</i> | Trail |
| Yosemite Falls Trail | <i>Holcus lanatus</i> | Trail |
| Yosemite Falls Trail | <i>Hypericum perforatum</i> | Trail |
| Yosemite Lodge | <i>Agrostis gigantea</i> | Development |
| Yosemite Lodge | <i>Bromus inermis</i> | Development |
| Yosemite Lodge | <i>Bromus tectorum</i> | Development |
| Yosemite Lodge | <i>Cirsium vulgare</i> | Development |
| Yosemite Lodge | <i>Dactylis glomerata</i> | Development |
| Yosemite Lodge | <i>Holcus lanatus</i> | Development |
| Yosemite Lodge | <i>Leucanthemum vulgare</i> | Development |
| Yosemite Lodge | <i>Lolium perenne</i> | Development |
| Yosemite Lodge | <i>Poa bulbosa</i> | Development |
| Yosemite Lodge | <i>Poa pratensis</i> | Development |
| Yosemite Lodge | <i>Rubus discolor</i> | Development |
| Yosemite Lodge | <i>Verbascum thapsus</i> | Development |
| Yosemite Loop Trail | <i>Agrostis gigantea</i> | Trail |
| Yosemite Loop Trail | <i>Bromus tectorum</i> | Trail |
| Yosemite Loop Trail | <i>Cirsium vulgare</i> | Trail |
| Yosemite Loop Trail | <i>Holcus lanatus</i> | Trail |
| Yosemite Loop Trail | <i>Hypericum perforatum</i> | Trail |
| Yosemite Loop Trail | <i>Phleum pratense</i> | Trail |
| Yosemite Loop Trail | <i>Poa bulbosa</i> | Trail |
| Yosemite Loop Trail | <i>Poa pratensis</i> | Trail |
| Yosemite Loop Trail | <i>Rubus discolor</i> | Trail |
| Yosemite Loop Trail | <i>Tragopogon dubius</i> | Trail |
| Yosemite Loop Trail | <i>Verbascum thapsus</i> | Trail |
| Yosemite Village | <i>Agrostis gigantea</i> | Development |
| Yosemite Village | <i>Bromus inermis</i> | Development |
| Yosemite Village | <i>Bromus tectorum</i> | Development |
| Yosemite Village | <i>Cirsium vulgare</i> | Development |
| Yosemite Village | <i>Convolvulus arvensis</i> | Development |
| Yosemite Village | <i>Hedera helix</i> | Development |
| Yosemite Village | <i>Holcus lanatus</i> | Development |
| Yosemite Village | <i>Hypericum perforatum</i> | Development |
| Yosemite Village | <i>Lathyrus latifolius</i> | Development |
| Yosemite Village | <i>Lolium perenne</i> | Development |
| Yosemite Village | <i>Poa bulbosa</i> | Development |
| Yosemite Village | <i>Poa pratensis</i> | Development |
| Yosemite Village | <i>Rubus discolor</i> | Development |
| Yosemite Village | <i>Vitis vinifera</i> | Development |
| Yosemite West | <i>Bromus tectorum</i> | Road |

Appendix B. (continued)

| Site | Alien Species |
|-----------------------------|---------------------------|
| Yosemite Loop Trail | <i>Verbascum thapsus</i> |
| Yosemite West | <i>Verbascum thapsus</i> |
| Upper Rancheria - El Portal | <i>Vicia benghalensis</i> |
| Lower Old El Portal | <i>Vinca major</i> |
| Upper Old El Portal | <i>Vinca major</i> |
| Yosemite Village | <i>Vitis vinifera</i> |

| Site | Alien Species | Site Type |
|------------------|--------------------------|-----------|
| Yosemite West | <i>Cirsium vulgare</i> | Road |
| Yosemite West | <i>Lolium perenne</i> | Road |
| Yosemite West | <i>Poa pratensis</i> | Road |
| Yosemite West | <i>Trifolium repens</i> | Road |
| Yosemite West | <i>Verbascum thapsus</i> | Road |
| Young Lake Trail | <i>Poa pratensis</i> | Trail |

Appendix C. Field notes of Sequoia-Kings Canyon National Park survey crews.

Ash Mountain Headquarters

Ampelopsis arborea - One population, apparently a residual planting, was found near house #97 in the headquarters area. This population of approximately a dozen individuals was growing near the foundation of an erstwhile structure, now an open grassy area.

Arundo donax - A large clump approximately 5 meters by 10 meters was observed along the far western edge of the large maintenance parking lot. A large, straggling colony grew on an exposed, grassy slope in the back yard of house #14.

Carduus pycnocephalus - Thousands of these plants grew in many places around Ash Mountain, especially in shaded or moist grassy areas.

Cistus sp. - One planted population of approximately 10 individuals was observed adjacent to the Administration Building; this was the only population observed within the Ash Mountain area.

Dactylis glomerata - Thousands of plants grew in the shaded, unmowed lawn of Quarters 96. This is the only population observed in the Ash Mountain area in 1997 and 1998.

Eucalyptus citriodora - One plant was found on an exposed grassy slope bordering a dirt parking lot on the east side of Highway 198. This tree had been chopped down and was resprouting from the base.

Festuca arundinacea - Collected in lawn between the Research Office and the Sequoia Natural History Association Building in the Ash Mountain Headquarters. One colony, consisting of a few dozen plants, was found 50 meters north of the footbridge at the western edge of crescent meadow in a level, moist, shaded area.

Genista monspessulana - Thousands of these plants were scattered widely about Ash Mountain Headquarters. Very few individuals appeared more than a few years old, likely due to eradication efforts by park employees. One especially dense colony hosted over 1000 individuals and was located 15 meters northeast of the laundry room under a dense canopy of *Quercus wislizenii* var *wislizenii*. Most common in partly shaded grassy areas, this species appeared well dispersed around headquarters, but we did not see any outside of this developed area.

Hedera helix - Cultivated in several places about Ash Mountain Headquarters, this species does not appear to have naturalized.

Heteromeles arbutifolia - This species is native to much of California, but not to the Kaweah River drainage. It is widely planted and naturalized around Ash Mountain Headquarters, with thousands of plants sighted during the surveys. It was common in grassy areas in all sunlight regimes. Very few plants were seen outside of the developed areas.

Lathyrus latifolius - One colony of several dozen plants grew at headquarters in an open grassy field bounded on all sides by structures and roadways. This population was likely a residual planting.

Leucosium aestivum - Hundreds of plants grew about the Research Center in unwatered flowerbeds and in adjacent unwatered grassy areas. This species appears to reproduce sexually and asexually in this area. This is the first collection for Sequoia-Kings Canyon National Parks.

Ligustrum sinense - Dozens of privet hedges are cultivated in landscaped areas about Ash Mountain Headquarters. None appear to be naturalizing.

Melilotus indica - These plants grew in a few scattered populations, mainly along grassy roadsides in the Ash Mountain Complex. No more than a few dozen individuals were sighted in the entire survey area.

Poa bulbosa - Dozens of plants grew 15 meters northwest of Quarters 9 in an exposed, flat, disturbed, sandy parking lot. Thousands of plants grew throughout Ash Mountain in partly shaded, disturbed, grassy areas.

Poa pratensis - We found fewer than ten plants in an irregularly watered lawn near the Research Office, Ash Mountain Headquarters. Observed only in the headquarters area, this plant was seen by the hundreds in a watered lawn just north of the Administration Building.

Polypogon monspeliensis - Collected in the Ash Mountain Headquarters parking lot. It has been seen elsewhere in more naturalized areas such as Alder Creek and the Ash Mountain pastures.

Oxalis pes-caprae - Thousands of plants grew five meters southwest of the Research Center in a gently sloping, north-facing, grassy area around a concrete-lined pond. Colonies of this plant are common about the Ash Mountain developed area.

Punica granatum - One plant was found growing alongside a footpath leading down to the Middle Fork of the Kaweah River. It appeared to be more than 20 years old and had no offspring visible near it. It seems unlikely that this plant was intentionally cultivated.

Pyracantha angustifolia - Hundreds of individuals were scattered about the headquarters area in grassy places. This widely planted species appears to naturalize in watered and unwatered areas alike. Naturalized individuals observed during the Ash Mountain surveys were limited to the Headquarters area. Two other naturalized plants were seen in nearby riparian areas, one in Sycamore Creek and one in the Middle Fork of the Kaweah River, just upstream of headquarters (see associated survey reports).

Spartium junceum - This plant has several distinct populations throughout the Ash Mountain area as well as along the Middle Fork of the Kaweah near the park boundary. A single population of fewer than one hundred individuals was found along the north side of the Generals Highway on a steep road cut fifty

meters west of the Alder Creek bridge. Another population was seen in the lower Ash Mountain housing area near residence #88's garage. One mature shrub with several smaller shrubs are here. Other scattered individuals are infrequent throughout the Ash Mountain survey area.

Trifolium repens - Thousands of plants grew in the watered lawn surrounding the Administration Building.

Vicia sativa - A single, small colony was observed near Cricket Hollow along an old asphalt use road that parallels the Generals Highway on the north side. Two other colonies were observed in the Ash Mountain area adjacent to the Generals Highway. Three populations of this plant were observed in the Ash Mountain area. All were on partly shaded, grassy slopes bordering roadways. There were hundreds of plants in each colony.

Vinca major - Numerous patches (on the order of several square meters each) of this plant were scattered about and restricted to the Ash Mountain Headquarters area. All appear to be either maintained or residual plantings.

Ash Mountain Entrance Station

Catalpa bignonioides - One tree grew alongside a road/parking area within 100 meters of the park boundary on the west side of the Kaweah River. It appeared to have been planted there; its trunk was about 50 centimeters in diameter at 1.7 meters above the ground.

Ash Mountain Flume

Medicago sativa - Three hardy, vegetative plants were observed within 200 meters of each other along the flume. All grew in shade on or alongside the footpath.

Ash Mountain Slash Pits

Urtica urens - Fewer than ten plants grew at the south end of the Ash Mountain Slash Pits on exposed, disturbed soil bordering human waste compost.

Atwell Mill Campground

Poa pratensis - Thousands of individuals were scattered throughout the campground in undisturbed, moist soils.

Trifolium repens - A population of greater than 1000 individuals was seen growing in a wet seep with a dense herbaceous layer in well developed, saturated soil. No other populations were observed throughout the campground.

Azalea Campground

Bromus tectorum - Several small populations, totaling fewer than 100 plants, grew in the southwest part of the campground in a disturbed, partly shaded meadow margin.

Cirsium vulgare - Hundreds of rosettes were scattered in moist places throughout the campground.

Holcus lanatus - Thousands of plants grew in moist, disturbed places about the campground.

Phalaris arundinacea - A population of over 100 individuals was observed 20 meters west of the SW corner of Azalea Campground in the center of an undisturbed montane meadow. The population was growing out of a rotting fallen log that was in standing water. This is the wettest site that this species was observed growing in 1998. Scattered small patches were observed in moist sites within the campground as well. Dozens of plants grew in a level, sunny, disturbed seep in the middle of the campground.

Poa bulbosa - Fewer than ten plants grew in the southwest part of the campground in a disturbed, partly shaded meadow margin.

Poa pratensis - Hundreds of plants were scattered in moist places about Azalea Campground.

Verbascum thapsus - We observed one population containing dozens of plants in a lush, disturbed, partly shaded seep.

Verbascum virgatum - Dozens of plants grew in a moist, flat, disturbed, sunny area near the middle of the campground.

Big Stump Picnic Area

Bromus tectorum - Thousands of plants grew throughout the parking area in sandy, disturbed soils.

Poa pratensis - Dozens of plants grew throughout the parking area in sandy, disturbed soils.

Tragopogon dubius - One plant grew near the entrance to the Big Stump Parking Area in sandy, disturbed soil.

Buckeye Campground

Bromus tectorum - Thousands of these plants grew in sunny areas on the east side of the campground.

Poa bulbosa - This species was widespread about the campground in disturbed and undisturbed, open areas. It was especially common around campground the perimeter where grassland began.

Marrubium vulgare - Thousands of these plants grew in dense patches in the southern part of the campground.

Cahoon Meadow

Poa pratensis - A small population of fewer than 10 individuals was seen growing in Cahoon Meadow adjacent to a 10 m deep, cut stream bank. No other populations were seen in this meadow.

Camp Conifer

Bromus tectorum - This was from a 1 x 2 square meter colony in a exposed roadside area on the old road leading up to Camp Conifer.

Poa compressa - This plant was part of a small colony that was growing on a moist, old dirt roadbed near Camp Conifer.

Verbascum thapsus - This plant was scattered sparsely in wet, old dirt roadbeds around Camp Conifer.

Cedar Grove Market and Lodge

Bromus tectorum - Tens of thousands of plants grew in open places throughout the market area. This species is abundant in the Cedar Grove Valley and does not appear to be restricted to human disturbance.

Melilotus alba - A single population consisting of fewer than 100 plants grew in exposed, sandy, trampled soil adjacent to the laundromat.

Poa bulbosa - Hundreds of plants grew about the market area in sandy soils. They appeared to be restricted to human disturbance.

Poa pratensis - We found one population containing hundreds of individuals near the laundromat in exposed, sandy soil. The soil appeared damp due to leaky plumbing.

Cedar Grove Pack Station

Bromus tectorum - Tens of thousands of these plants infested every habitable patch of soil in and around the pack station. They were abundant in many parts of the Cedar Grove area, apparently not restricted to human disturbance.

Phalaris minor - One plant grew alongside a corral in partly shaded, grassy, disturbed duff on a gentle, south-facing slope. First collection for Sequoia-Kings Canyon National Parks.

Poa bulbosa - Thousands of these plants grew on dirt roadbeds and margins of highly disturbed areas about the pack station. This species appeared restricted to the pack station complex.

Polypogon australis - Dozens of individuals grew in the silty manure of an exposed, unused corral 40 meters north of the tack shed.

Polypogon monspeliensis - There were a few small, scattered patches of this species in the less trampled areas of the pack station complex.

Trifolium repens - We found one plant at the south end of the pack station in shaded, trampled, mesic duff.

Urtica urens - We saw dozens of these plants in two small populations near the corral margins in manure-enriched soil. This species appeared restricted to the pack station complex.

Cedar Grove Road

Bromus tectorum - Thousands of plants grew in open, sunny places throughout the survey area. This species is abundant throughout the Cedar Grove Valley and does not seem restricted to human disturbance.

Cirsium vulgare - Dozens of plants grew in moist places along the Cedar Grove Road. They did not appear to be restricted to human disturbance.

Festuca arundinacea - Hundreds of plants grew along the south side of the Cedar Grove Road, two kilometers west of Road's End. They were restricted to the roadside and grew in moderately shaded, decomposed granite soil.

Holcus lanatus - A single, large colony stretched approximately 50 meters along the south side of the road. The population was growing in well-drained, disturbed, granitic soil. We did not observe any individuals further than 5 meters from the road.

Lolium perenne - Three clumps were observed within 25 meters of one another approximately 2 kilometers east of the Roaring River Bridge on the south side of the road. They were growing adjacent to the road in sandy, disturbed soil.

Poa bulbosa - We found one colony of hundreds of plants alongside a sunny parking lot in decomposed granite soil 100 meters northeast of the Roaring River Bridge.

Poa pratensis - Hundreds of plants grew in moist, shaded, well-vegetated, decomposed granite soil three kilometers west of Road's End.

Tragopogon dubius - We saw dozens of these plants scattered far and wide in many sunlight and moisture regimes. They did not appear to be restricted to human disturbance.

Verbascum thapsus - Hundreds of vegetative plants grew along the south side of the Cedar Grove Road in exposed, decomposed granite soil 300 meters east northeast of the Roaring River Bridge. This species appeared to be restricted to the road margin.

Cherry Flat Trail

Poa bulbosa - We found one population along the trail from Cherry Flat to Redwood Creek. Dozens of plants grew in a steep, partly shaded, sandy trailside area.

Cold Springs Campground

Digitalis purpurea - A population of fewer than 1000 individuals was observed growing on the north side of the bridge leading to the campground. Much of the population was growing in a watered, manicured lawn. Many individuals were scattered near the lawn in less disturbed, unwatered sites. The cabin next to the lawn had a wooden sign: "The Wollenmans".

Poa pratensis - Fewer than 1000 individuals were seen scattered throughout the campground in moist roadsides.

Verbascum thapsus - A single vegetative individual was seen on the west end of the campground adjacent to the walk-in campsite parking area. It was growing in moderately disturbed, well drained, granitic soil. No other individuals were observed throughout the campground.

Colony Mill Road

Bromus tectorum - Dozens of individuals growing directly on the roadbed near the gate that marks the Sequoia National Park Boundary. Several hundred individuals were observed scattered along the road corridor in open, disturbed, compacted soil.

Carduus pycnocephalus - Thousands of individuals growing directly on the roadbed near the gate that marks the Sequoia National Park Boundary.

Morus alba - One tree was growing in a stream alongside the lower end of the Colony Mill Road. The trunk diameter at 1.7 meters was approximately 60 centimeters.

Columbine Picnic Area

Cirsium vulgare - Hundreds of plants grew in a partly shaded ecotone between white fir forest and montane meadow. This area was moderately disturbed, gently sloping, west-facing, and well vegetated.

Dactylis glomerata - One colony of thousands of individuals grew on a stream bank in the Columbine Picnic Area.

Phalaris arundinacea - Hundreds of plants grew in the north edge of the picnic area in a well vegetated, partly shaded seep adjacent to a trail. This is likely *Agrostis gigantea* but we are unsure yet.

Poa pratensis - Thousands of plants grew in a partly shaded ecotone between white fir forest and montane meadow. This area was gently sloping, west-facing, and well vegetated. This plant was not restricted to disturbed places.

Trifolium repens - Hundreds of plants grew in a partly shaded ecotone between white fir forest and montane meadow. This area was moderately disturbed, gently sloping, west-facing, and well vegetated.

Crescent Meadow Trail

Festuca pratensis - One colony, consisting of a few dozen plants, was found 50 meters north of the footbridge at the western edge of crescent meadow in a level, moist, shaded area.

Phleum pratense - There were several individuals observed along the west edge of Crescent Meadow growing out of rock cracks and compacted disturbed soil. There are scattered individuals all throughout the meadow margin. Another small population was observed at Round Meadow. A single population of fewer than 10 individuals was observed on the west margin of Crescent Meadow in a moderately disturbed, moist, partly shaded area.

Poa pratensis - Thousands of individuals were observed throughout the meadow in both open and shaded areas.

Crystal Cave Parking Lot

Bromus tectorum - Fewer than 1000 individuals were found along the edges of the parking lot in disturbed, partly shaded soils.

Prunus persica - This is almost surely the cultivated peach. Four trees grew around the periphery of the parking lot. Two of the trees appeared to have been planted and the other two were saplings, growing near the mature ones.

Tragopogon dubius - Fewer than 100 individuals were seen growing near the entrance of the parking lot along the road.

Vulpia bromoides - Fewer than 1000 individuals were found growing along the edges of the parking lot in disturbed, partly shaded soils.

Crystal Cave Road

Echinochloa crus-galli - Along the north edge of the Crystal Cave road on a well-drained, south facing, sunny slope. This site burned in 1969.

Crystal Springs Campground

Cirsium vulgare - Hundreds of plants were scattered throughout Crystal Springs Campground, most commonly in moist, meadow margins.

Poa pratensis - Hundreds of plants grew throughout the campground in both moist, disturbed and moist, undisturbed areas.

Deadman Canyon Trail

Poa pratensis - Hundreds of plants grew on a sunny stream bank alongside a trail 150 meters southeast of the Roaring River Ranger Station.

Dorst Campground

Cirsium vulgare - A population of several hundred individuals was observed on a gently sloping, south-facing hillside with well drained, sandy, granitic soils with a moderately dense herbaceous layer. No other populations were observed growing in the survey area.

Dactylis glomerata - Six plants were found on the east side of the campground near the entrance/registration station. They were growing around the concrete base of a recreational vehicle dump station in disturbed, partly shaded, decomposed granite soil. They were clearly receiving anthropogenic water.

Festuca arundinacea - One clump was found along a well vegetated, partly shaded roadside near the middle of the campground. First collection for Sequoia-Kings Canyon National Parks.

Melilotus alba - Fewer than 100 mature plants were scattered throughout the campground in the late fall. The plants were observed in open areas with sparse herbaceous under story. There were numerous seedlings of this species scattered throughout the area.

Melilotus officinalis - A late-season survey revealed one plant growing in the partly shaded, gently sloping, east-facing, disturbed soil of a campsite near the Amphitheater. This is the first collection for Sequoia-Kings Canyon National Parks.

Poa pratensis - Two populations of fewer than 100 individuals were found growing along the edge of a wet montane meadow in moist, well developed soil.

Tragopogon dubius - Hundreds of individuals were seen scattered throughout the campground.

Trifolium repens - Fewer than 1000 individuals were seen scattered throughout the campground in open, dry, disturbed, sandy areas.

Verbascum thapsus - Fewer than 1000 individuals were encountered throughout the campground. Most of the plants were seen on disturbed soils adjacent to roads and trails.

Elk Creek Trail, Middle Fork Kaweah

Carduus pycnocephalus - This was collected from a 6 m x 10 m patch. The patch was located in an open area surrounded by dense *Adenostoma fasciculatum* along the Chamise Creek Trail.

Eli's Paradise Meadow

Dactylis glomerata - In Giant Forest at Eli's Paradise Meadow (Sunset Campground).

Digitalis purpurea - Many hundreds of these plants grew in Eli's Paradise, a montane meadow about 500 meters northwest of Round Meadow. They were especially common along the broad southeast margin of the meadow, where there was little standing water.

Ferguson Creek Area

Cirsium vulgare - This montane meadow, which is 2.5 kilometers east of Sugarloaf Peak, had hundreds of plants scattered throughout it.

General's Highway

Centaurea solstitialis - Three plants grew along the east side of the Generals Highway one kilometer south of Potwisha Campground. About a dozen plants were eradicated between Potwisha Campground and Ash Mountain immediately following detection of these

individuals. All grew along the east side of the road in fresh fill dirt, presumably imported during road construction in 1997. A follow-up survey of the entire road between Ash Mountain and Potwisha was done within the week by Resource Management staff. During their search, they encountered another six individuals scattered along the road. In December another individual was found at this location that had already set seed. There is a potential that there will be more individuals at this location and along the road for the next few years.

Dactylis glomerata - Two hundred meters west of The Wye along the Generals Highway; single population of 6 individuals adjacent to the south edge of the highway in sandy, well-drained soil.

Melilotus indica - Thousands of these plants grew throughout the road corridor in loose soil. They were not common in the surrounding undisturbed grassland.

Oxalis pes-caprae - Thousands of plants grew on a road-cut 125 meters north of the Ash Mountain Visitor Center. This 30 meter section of roadside was the only place we saw *Oxalis* between Ash Mountain and Potwisha Campground.

Phalaris paradoxa - Two distinct populations of approximately one hundred individuals each were observed adjacent to the Generals Highway in the vicinity of the Ash Mt. Entrance Station. Both populations are located adjacent to the roadway in open, moist seeps. A single individual was also observed between the Middle Fork Flume and the parking lot/staging area below the entrance station.

Sorghum halepense - Dozens of plants were seen in a colony on an exposed roadside area 1.5 kilometers south along the Generals Highway from Amphitheater Point.

Spartium junceum - Dozens of plants grew in one distinct colony about 75 meters north of the Ash Mountain Visitor Center. This roadside colony appears to have originated from Ash Mountain government housing, just upslope from the road.

Tragopogon dubius - One plant was found alongside the Generals Highway across from the former lodging area in a partly shaded dirt "pull-out". Five individuals were seen growing where the Generals Highway bisects Halstead Meadow in a sandy berm. All five plants were pulled up.

Vicia sativa - Several plants grew 125 meters north of the Ash Mountain Visitor Center along the west edge of the Generals Highway on a steep, east-facing road cut. We saw thousands more along the General's Highway.

Vicia villosa - One plant grew along the east side of the Generals Highway 1.5 kilometers south of Potwisha Campground. This roadside has been re-vegetated following last year's road construction. Another individual grew under similar conditions 1 kilometer north.

Vinca major - We saw one dense 75 square meter colony 100 meters north of the Ash Mountain Visitor Center. It grew along the shaded south bank of Alder Creek near the west margin of the Generals Highway.

Giant Forest Developed Area

Dactylis glomerata - A population of fewer than 10 individuals was observed growing along the road to Lower Kaweah Housing on the west side of the Giant Forest Lodge in partly disturbed, partly shaded, sandy, granitic soil. Other populations of this plant were seen in Giant Forest at Eli's Paradise Meadow (Sunset Campground) and at Round Meadow. Thousands of individuals were seen scattered throughout the meadow edge, primarily on the west and north edges along the "Trail for All People". The plants radiate into the adjacent Big Tree Forest for several meters. Other populations of this species were observed along the asphalt road to Lower Kaweah on the west side of the Giant Forest Lodge.

Digitalis purpurea - Many hundreds of these plants grew in Eli's Paradise, a montane meadow about 500 meters northwest of Round Meadow. They were especially common along the broad southeast margin of the meadow, where there was little standing water. A single plant was seen growing adjacent to the asphalt roadway leading to the Puzzle Tree on a steep road cut in well-drained, granitic soil with a sparse duff layer.

Poa bulbosa - A colony of fewer than 100 individuals was seen growing directly in front of the Giant Forest Lodge adjacent to a dirt footpath in moderately disturbed, partly shaded, well developed soil

Poa pratensis - A population of fewer than 100 individuals was seen growing in front of the Giant Forest Lodge adjacent to concrete steps in partly shaded ground. There are frequent populations throughout Giant Forest in moist, undisturbed sites.

Tragopogon dubius - One plant was found alongside the Generals Highway across from the former lodging area in a partly shaded dirt "pull-out".

Verbascum thapsus - A single rosette was seen growing in front of the Giant Forest Lodge in partly shaded, disturbed soil.

Giant Forest Sewage Plant

Bromus tectorum - Thousands of individuals were seen growing around the Giant Forest Sewage Treatment Facility in open, poorly developed and well developed soils. No other populations were seen in the Giant Forest area.

Cirsium vulgare - A single plant was observed near the Giant Forest Sewage Treatment Facility. There were abundant individuals scattered throughout Giant Forest in both disturbed and undisturbed sites.

Rubus sp. - One robust colony grew at the base of a sewage treatment structure in 50% shade. It is likely a cultivated species dispersed by feces.

Grant Grove Developed Area

Cirsium vulgare - One rosette grew on a gently sloping, south-facing, disturbed meadow margin near the market.

Digitalis purpurea - Hundreds of plants grew in the housing area and in the adjacent forested areas in more mesic, undisturbed sites.

Holcus lanatus - A large colony of over 1000 individuals was observed approximately 50 meters north of Grant Grove Market in an open, moderately disturbed, level site between an asphalt road and moist montane meadow.

Phalaris arundinacea - Thousands of plants grew in a partly shaded stream 50 meters south of Wilsonia. These plants were abundant in many streams about Grant Grove, often dominating herbaceous cover. This appears to be *Agrostis gigantea* but final identification is pending. A large colony of several thousand individuals were observed along the north edge of the meadow behind the Grant Grove Market. The population was growing along the meadow margin in disturbed, sandy soil. This is the only population observed in this meadow. There are several other populations of this species throughout the Grant Grove Area. A small clump of three individuals was observed 40 meters east of the Maintenance Building/Fire House on a berm adjacent to the large parking lot. Thousands of plants grew in dense colonies in many wet areas about Grant Grove.

Phleum pratense - Hundreds of plants grew on the east edge of the market area on a trampled, partly shaded meadow margin.

Poa pratensis - Hundreds of plants grew on the east edge of the market area on a trampled, partly shaded meadow margin. This species was scattered throughout the survey area in moist places. Hundreds of plants grew about the housing area and they were common on meadow margins.

Tanacetum parthenium - A single plant was observed in an exposed, nearly flat clearing within the Wilsonia area in loose, disturbed soil.

Trifolium repens - Hundreds of plants grew throughout the Grant Grove developed area in clumps scattered about disturbed, moist places.

Verbascum thapsus - Dozens of plants were scattered throughout the housing area. Fewer than ten individuals were observed 40 meters east of the Maintenance Building/Fire House on a berm adjacent to the large parking lot.

Grant Grove Pack Station

Phalaris arundinacea - Dozens of plants grew at the northwest edge of the pack station in partly shaded duff and horse manure. They appeared to be restricted to anthropogenic disturbance. Dozens of plants grew at the south end of the pack station in a densely vegetated unused corral.

Urtica urens - Thousands of plants formed a dense colony in an unused corral at the south end of the corral complex. Others were scattered about the corral margins. A number of plants spilled down a south-facing, dry streambed at the south edge of the pack station as well. Other than the streambed individuals, *U. urens* appeared to be restricted to the pack station complex.

Grasshopper Meadow

Poa pratensis - Thousands of plants grew throughout Grasshopper Meadow, 1.5 kilometers southeast of Roaring River Ranger Station.

Grunnigan Ranch

Carya sp. - One tree was found at the edge of a field bordering Yucca Creek. This mature tree appeared to be a residual planting.

Diospyros sp. - A dense, 200-square-meter stand of trees up to 15 meters tall was observed along the eastern edge of a clearing within the Grunnigan Ranch site. The trees were apparently reproducing vegetatively. No additional populations were seen within the survey site nor in the adjacent Yucca creek.

Nerium oleander - This lone large shrub grew between Yucca Creek and the Old Hidden Springs Road near an old house foundation in a south facing, anthropogenic clearing. No other individuals were observed in the area. This is the first collection for Sequoia-Kings Canyon National Parks.

Olea europaea - Five mature trees bearing fruit were found approximately 200 m from Yucca creek along the Old Hidden Springs road. There are no apparent young saplings in the vicinity. There are, however, shoots growing from bases of the boles. First collection for Sequoia-Kings Canyon National Parks.

Punica granatum - One individual, almost surely a residual planting, was found. It was in a partly shaded grassy area, 100 meters east of where the Old Hidden Springs Road crosses Yucca Creek.

Pyracantha angustifolia - Several mature shrubs were observed in a 10-square-meter thicket along the western edge of a large clearing in the former Grunnigan Ranch site. No other populations were observed within the ranch area. This apparently was a residual planting.

Rubus discolor - There was a dense patch in an open field at the former site of the Grunnigan Ranch. The patch was oval in shape and was approximately 35 meters long by 24 meters wide. *R. discolor* was also abundant in nearby Yucca Creek between Grunnigan Ranch and the North Fork of the Kaweah.

Halstead Meadow

Poa pratensis - Thousands of individuals were observed 10 meters south of the Generals Highway on the west side of the meadow. The plants were growing in an open, wet meadow in well developed, moist soil. Scattered individuals were seen throughout the meadow, especially along the meadow edge.

Tragopogon dubius - Five individuals were seen growing where the Generals Highway bisects the meadow in a sandy berm. All five plants were pulled up.

High Sierra Trail

Bromus tectorum - Collected along trail approximately 1 km east of Bearpaw Ranger Station on the trail towards Kaweah Gap. There are scattered patches of *Bromus tectorum* all along the trail in this area. *B. tectorum* can be seen at least 100 m below the trail here. It would appear to be not dependent on the trail.

Poa pratensis - Collected alongside the trail growing with *Bromus tectorum* and *Vulpia myuros* ssp. *hirsuta*.

Hockett Meadow and Pasture

Phleum pratense - Fewer than 100 individuals were observed alongside the trail to Evelyn Lake approximately 0.5 km from Hockett Meadow. The population was growing in a wet lodgepole forest with a dense herbaceous understory. A few small populations of this plant species were seen in and about Hockett Meadow growing in disturbed, trailside areas as well as in relatively undisturbed, streamside areas. *Phleum alpinum*, the native timothy, was much more abundant than *P. pratense*.

Poa pratensis - Thousands of individuals were seen growing 150 meters southeast of the Hockett Meadow Ranger Station along the horse pasture fence.

Hospital Rock

Carduus pycnocephalus - One plant grew adjacent to the parking lot in a crack between a cement curb and some compacted soil.

Lolium perenne - Hundreds of plants grew in scattered clumps in grassy areas and asphalt cracks throughout the picnic area

Poa pratensis - Hundreds of plants were found beneath a mature *Umbellularia californica*.

Polypogon monspeliensis - Fewer than ten plants grew alongside the Generals Highway in a moist, disturbed ditch at the north edge of the survey area.

JR Meadow

Poa pratensis - Thousands of plants grew throughout J. R. Meadow, 300 meters northwest of the Roaring River Ranger Station. This meadow sees annual grazing.

Kern Ranger Station

Poa pratensis - Collected in the Kern Ranger Station Stock Pasture

Lewis Creek Trail

Bromus tectorum - Though not as abundant as on the floor of the Cedar Grove Valley, *B. tectorum* was still common in open patches in several places along the trail. The thousands of plants we saw were not restricted to areas of human disturbance.

Poa pratensis - Dozens of plants grew at a stream crossing several kilometers north of the trailhead. These plants grew in moderately disturbed, partly shaded, saturated, stream bank soil.

Lodgepole Campground

Bromus tectorum - Fewer than 1000 individuals were seen growing in the campground on the north side of the river in dry, open, granitic soils.

Poa bulbosa - Thousands of individuals were seen within the campground 50 meters south of the Marble Fork. They were in disturbed, sandy, well drained soil with a sparse herbaceous understory.

Poa pratensis - A population of fewer than one hundred individuals was observed within the campground on the south side of the river in a moist, partly disturbed area.

Lodgepole Developed Area

Cirsium vulgare - A population of fewer than 10 individuals was seen growing approximately 20 m west of the Lodgepole Visitor Center adjacent to a concrete walkway. The population was in moderately disturbed, well drained granitic soil.

Dactylis glomerata - Two individuals were seen 50 meters south of the Visitor Center adjacent to a dirt footpath in moderately disturbed, open, granitic soil. Another individual was seen on the north side of the river.

Digitalis purpurea - Two individuals were observed on the north side of the river adjacent to an asphalt road that leads to the Lodgepole Fire House. They grew in moderately disturbed, well-drained, granitic soils.

Iris sp. - A single vegetative *Iris* species grew on the north side of the river on a steep slope adjacent to a large asphalt parking lot. Another individual was observed growing adjacent to a deserted government residence. These apparently were escaped cultivars.

Phalaris arundinacea - Forty meters west of the Lodgepole Visitor Center and adjacent to an asphalt parking lot in a nearly flat, open disturbed site with well-drained, granitic soil.

Verbascum thapsus - A population of three individuals was observed 20 meters south of the Lodgepole Fire Station adjacent to an asphalt parking lot. All three individuals were pulled up.

Verbascum virgatum - A single population of fewer than 10 individuals was observed on the north side of the river adjacent to an asphalt road that leads to the Lodgepole Fire House. The population was in moderately disturbed, well-drained, granitic soil. No other populations were seen throughout the survey area.

Marble Fork of the Kaweah River

Rubus discolor - A distinct patch of fewer than 100 individuals was caught growing in a three meter by three meter area on the banks of the Marble Fork of the Kaweah River near the Generals Highway bridge. The population was growing in partial shade.

Marvin Pass Trail

Cirsium vulgare - Hundreds of these plants grew in a small meadow three kilometers northwest of the Roaring River Ranger Station. They did not appear to be dependant on anthropogenic disturbance.

Holcus lanatus - Dozens of plants grew in the center of the Roaring River Trail three kilometers northwest of the Roaring River Ranger Station. They grew in a moderately sloping, southeast-facing, trampled, sunny seep.

Poa pratensis - Thousands of plants grew in Comanche Meadow, roughly 6 kilometers west-southwest of the confluence of Sugarloaf Creek and Roaring River.

Middle Fork Flume

Bromus tectorum - This plant was collected in a flat, open area directly adjacent to the concrete flume wall. It is abundant throughout the survey area. This is the lowest elevation that this plant has been observed this year.

Middle Fork of the Kaweah River

Echinochloa crus-galli - Fewer than ten plants grew along the moist, mossy, shaded, moderately sloping, north-facing east bank of the Kaweah River, 800 meters upstream of the park boundary.

Ficus carica - A single individual, approximately one meter tall, was seen on the south side of the river just below the Research Center in a rocky area. We attempted to pull the plant up but some of the roots remained.

Morus alba - A single individual approximately two meters tall was seen in a shaded, dry, cobbled swale on the north side of the river. No other individuals were seen in the survey area.

Polypogon monspeliensis - This population was growing in a moist, flat sandbar 100 meters upstream of where the trail from Ash Mountain Headquarters leads to the river. The population is along a natural diversion from the main water course on the W side of the river. There are frequent populations of this species throughout the corridor in perennially moist sites. A large, dense colony of over 10,000 individuals was observed on the south side of the river approximately 1 km E of Ash Mountain Headquarters. The population formed a dense colony in a area with well developed soil and very dense herbs with standing water in the center. Much of this population was growing directly out of standing water.

Pyracantha angustifolia - A few scattered mature shrubs were observed growing in a flat cobbled, floodplain 150 meters upstream of where the trail from Ash Mountain Headquarters leads to the river. There are individuals on both sides of the river.

Spartium junceum - Hundreds of plants were growing on the rocky floodplain on the west bank of the river. It appeared that most of the above-ground plant material was scoured off during winter flood events, but shoots were resprouting vigorously. This population is periodically cut back by park personnel.

Tamarix sp. - A single vegetative seedling was found in a moist sand bar during the fall survey of the river.

Milk Ranch Lookout

Bromus tectorum - Over 1000 individuals were observed scattered throughout the open, disturbed, dirt parking area/clearing 15 m south of the Milk Ranch Fire Tower.

Poa bulbosa - Over 1000 individuals were observed scattered throughout the open, disturbed, dirt parking area/clearing 15 m south of the Milk Ranch Fire Tower.

Milk Ranch Road

Cirsium vulgare - Fewer than 1000 individuals of this plant were seen outside of the park boundary along the road to Milk Ranch scattered throughout a clearing/meadow along the west side of the road.

Medicago sativa - One plant was observed approximately 1 km south of Milk Ranch Lookout adjacent to the Milk Ranch road. It was growing in compact, well drained sandy soil within a moderately dense herbaceous layer. No other plants were observed nearby.

Mineral King Pack Station

Poa pratensis – This was found throughout the pack station complex along roadsides in less disturbed areas. It is present further from the complex further than other exotics. This plant was collected from a small colony in an undisturbed area of the meadow below the pack station.

Trifolium repens - This species grew in moist, disturbed places throughout the survey area.

Urtica urens - Scattered clumps were observed growing in disturbed soil directly next to the fence posts of the corral. No other vegetation was growing nearby.

Verbascum thapsus - This plant was collected from the roadside near the pack station.

Moraine Campground

Bromus tectorum - Thousands of these plants grew throughout Cedar Grove in open, sandy places. They were not restricted to human disturbance.

Muir Grove

Cirsium vulgare - Fewer than ten individuals were observed growing beneath the big trees of Muir Grove in loose duff.

North Fork of the Kaweah River

Echinochloa crus-galli - A single population of fewer than 10 individuals was observed along the bank of the river. No other individuals were seen within the survey area.

Piptatherum miliaceum - A single population of this plant was observed in the North Fork river corridor growing out of metasedimentary rock cracks.

Polygonum monspeliensis - Fewer than 100 vegetative plants were seen scattered in dry rock cracks adjacent to the river.

Mentha pulegium - Dozens of plants were found in partly shaded, rocky and sandy places in and adjacent to the floodplain of the Kaweah River along the lower end of the survey area. First collection for Sequoia-Kings Canyon National Parks.

Mentha spicata - A few small populations were found in well-shaded floodplains at the middle and upper reaches of the survey area. First collection for Sequoia-Kings Canyon National Parks.

Rubus discolor - Six populations, each with a diameter of two meters, were observed in the survey area.

Tamarix sp. - This vegetative plant appears to be a species of Tamarix, salt cedar. Two seedlings were seen in the North Fork, in a low, moist, sunny sand bar, at the park boundary. Seedlings were also seen in low moist sand bars in the Middle Fork of the Kaweah River, and in one of its tributaries, Sycamore Creek. No seedlings were over 15 centimeters tall, and all appeared to have established this season. It appeared very likely that all the seedlings sighted in the surveys were destined to be washed away in winter runoff, as all were in low, moist, recently deposited sandbars. This is the first collection for Sequoia-Kings Canyon National Parks.

Verbascum thapsus - Two vegetative rosettes were seen in a dry, sandy, open section of the riverbank approximately 150 m upstream of the confluence with Yucca creek.

North Fork Parking Lot

Carduus pycnocephalus - Fewer than 100 vegetative individuals were observed scattered along the lower parking lot margins in shaded, moderately disturbed sites.

Old Hidden Springs Road

Cirsium vulgare - Fewer than ten individuals were observed growing where a perennial stream crosses the road within a shaded, gently sloping, S-facing hillside. The site was less than one kilometer from Hidden Springs. No plants of this species were seen any closer to Hidden Springs.

Silybum marianum - This straggling rosette was growing out of cow manure in the shade of planted *Olea europaea* L. trees. Numerous flowering individuals of this species were subsequently found in nearby Yucca Creek.

Vicia benghalensis - One large colony was found nine kilometers up Old Hidden Springs Road in Blue Oak Woodland. In this area the road cuts across an open, grassy, moderately sloping, north-facing hillside. This colony measured 20x40 meters and constituted approximately 90% of the groundcover. The colony was centered on the roadbed, but also crept into adjacent undisturbed grassland. This is the first collection for Sequoia-Kings Canyon National Parks.

Oriole Lake Airstrip

Vulpia bromoides - Thousands of these plants were observed scattered throughout the western half of the Oriole Lake Airstrip growing in well-drained, granitic soils.

Oriole Lake Meadow

Bromus tectorum - Thousands of individuals were throughout a moderately disturbed wet montane meadow 200 m north of the Oriole Lake Airstrip. The meadow had signs of cattle grazing this year.

Trifolium repens - Fewer than 100 individuals grew in small colonies throughout a moderately disturbed wet montane meadow 200 meters north of the Oriole Lake Airstrip. The meadow had signs of recent cattle grazing. Thousands of individuals were observed along the north edge of the Oriole Lake Airstrip and along the dirt

road 25 meters north of the airstrip. Fewer than 100 individuals in small colonies were observed in a moderately disturbed wet montane meadow 200 m north of the Oriole Lake Airstrip. The meadow had signs of cattle grazing this year.

Verbascum thapsus - Fewer than 1000 individuals were scattered throughout a moderately disturbed wet montane meadow 200 m north of the Oriole Lake Airstrip. The meadow had signs of cattle grazing this year.

Oriole Lake Road

Bromus tectorum - Thousands of individuals were observed 25 m north of the Oriole Lake Airstrip adjacent to a maintained dirt road in a moist, open, partly disturbed area.

Poa pratensis - Fewer than 1000 individuals were observed 25 m north of the Oriole Lake Airstrip adjacent to a maintained dirt road in a moist, open, partly disturbed area.

Trifolium repens - Thousands of individuals were observed along the north edge of the Oriole Lake Airstrip and along the dirt road 25 meters north of the airstrip

Verbascum thapsus - Fewer than 1000 individuals were observed 25 m north of the Oriole Lake Airstrip adjacent to a maintained dirt road in a moist, open, partly disturbed area.

Potwisha Campground

Carduus pycnocephalus - A single colony of several hundred individuals was sighted along the east edge of the campground. The colony was approximately 6 m by 2 m. No other individuals were observed throughout the survey area.

Convolvulus arvensis - One plant grew along the north side of the entrance to Potwisha Campground among annual grasses in partly shaded, sandy soil. First collection for Sequoia-Kings Canyon National Parks.

Marrubium vulgare - Thousands of these plants grew throughout the campground in open to partly shaded areas of moderate disturbance. In some places, dense colonies of hundreds of individuals excluded all other vegetation. Park maintenance workers report a marked increase in population size in recent years.

Poa bulbosa - Thousands of these plants were observed scattered throughout the entire campground in both disturbed and undisturbed sites.

Poa pratensis - A population of fewer than one hundred individuals were observed at the north-east edge of the campground. They were growing amidst annual grasses on a moderately steep hillside in the shade of *Quercus wislizenii* var. *wislizenii*. No other populations were observed within the survey area.

Ranunculus parviflorus - Thousands of these plants were seen in dense clusters in shaded areas throughout the campground.

Rubus discolor - One population consisting of fewer than ten individuals was recorded. It was in the northeast end of the campground growing in the middle of a very dense colony of *Marrubium vulgare* near campsite 29 in partial shade. There also were dozens of individuals growing in a three-square-meter area on the partly shaded west bank of the Kaweah River near the Marble Fork bridge.

Urtica urens - Hundreds of individuals were seen throughout the campground in scattered clumps in loose, recently disturbed mineral soil. No individuals were observed in undisturbed areas of the campground.

Vinca major - A single colony was observed in a nearly flat area along the western edge of the campground at the base of an interior live oak tree. The colony completely covered a 50-square-meter area. No other populations were observed in the campground. This appeared to be a residual planting.

Vulpia bromoides - A large colony of greater than 1000 individuals was seen at the end of the dirt road adjacent to the flume on the north side

of the campground in sandy, compacted, open, moderately disturbed soil. No other populations were observed throughout the campground.

Rae Lakes Loop Trail

Bromus tectorum - Hundreds of plants grew 20 meters north of where the Mist Falls Trail crosses Bubb's Creek. They grew in patches on exposed, sandy soil and did not appear to be restricted to human disturbance. We saw hundreds of individuals growing in open patches along the Mist Falls Trail, they did not appear to be restricted to human disturbance. *B. tectorum* seemed less abundant here than farther down the valley nearer the developed areas. Dozens of plants grew along the trail in sandy soil among granite boulders. Thousands of plants grew along the Mist Falls Trail in open, sandy places. Hundreds of plants grew in a shaded, gently sloping, wooded area near the lower Paradise Valley Campground. Hundreds of plants grew along the Paradise Valley Trail in an exposed, recently burned area five kilometers north of Mist Falls. Thousands of plants grew on an exposed, sandy slope along the Bubb's Creek Trail three kilometers west of the Charlotte Creek Crossing. These plants were common along the switchbacks from the Sphinx Creek Crossing to the valley floor. SEE MAP we saw thousands of individuals along the Bubb's Creek Trail in sandy soil, they did not appear to be restricted to human disturbance. Hundreds of plants grew along the Bubb's Creek Trail in a partly shaded sandy area one kilometer north of Charlotte Creek. This was the highest population we saw on the Bubb's Creek Trail.

Cirsium vulgare - We saw dozens of plants at stream crossings, the plants seemed concentrated at areas of human disturbance. Hundreds of plants grew in a moist, shaded area alongside the Mist Falls Trail, three kilometers east of Road's End. Dozens of plants grew in a dry, sandy streambed along the Bubb's Creek Trail 100 meters east of its junction with the Mist Falls Trail. One vegetative individual grew on the partly shaded edge of a wet meadow. Hundreds of plants grew alongside the Bubb's Creek Trail on a steep, south-facing, sandy slope three kilometers west of the Charlotte Creek Crossing. Numerous plants grew in an adjacent stream.

Hundreds of plants grew in a stream near the Bubb's Creek Trail three kilometers west of Charlotte Creek. They were not restricted to the trailside.

Echinochloa crus-galli - Single plant was observed along the trail margin in a nearly flat site with sandy, well-drained, granitic soil.

Poa pratensis - Hundreds of plants grew along the Rae Lakes Loop Trail in a moist seep adjacent to a small, unnamed meadow above Vidette Meadow. Hundreds of plants grew in the heavily grazed stock camp at Junction Meadow. Dozens of plants grew in the open drier sites within Castle Domes Meadow. The meadow had signs of being grazed by stock this year. Thousands of plants grew in a grazed meadow near the Rae Lakes Trail in the vicinity of Woods Creek. Hundreds of these plants grew on stream banks along the first kilometer of the Mist Falls Trail. They did not appear restricted to areas of human disturbance. Hundreds of plants grew in a stream near the Bubb's Creek Trail three kilometers west of Charlotte Creek. They were not restricted to the trailside. Hundreds of plants grew adjacent to the trail on exposed, moist soil.

Verbascum thapsus - We saw dozens of plants at stream crossings, the plants seemed concentrated at areas of human disturbance.

Rattlesnake Creek Trail

Poa pratensis - This plant was collected at a stream crossing of a tributary of Rattlesnake Creek. This was on the trail between Franklin Pass and the Kern Canyon.

Red Fir Maintenance Area

Bromus tectorum - Thousands of individuals were observed growing throughout the survey area in open, well drained, sandy, granitic soils.

Cirsium vulgare - Fewer than 100 individuals were observed scattered throughout the spray field adjacent to a moderately used dirt road leading through the middle of the site. Several rosettes were observed outside of the radius of

the sprinklers. Fewer than 1000 individuals were seen scattered throughout the survey area. A large population was observed in a small drainage east of the maintenance building.

Poa pratensis - Fewer than 10 individuals were seen growing between the two maintenance buildings adjacent to an asphalt parking lot in nearly flat, disturbed granitic soil.

Verbascum virgatum - Fewer than one hundred individuals were observed scattered along the west side of the lower maintenance building in small moist ditch. Other individuals were scattered throughout the survey area in open sandy soils adjacent to asphalt roadways.

Redwood Canyon Trail

Cirsium vulgare - Fewer than ten plants grew in shaded, well developed, moist soil alongside the Redwood Creek Trail 50 meters northeast of the junction with the Hart Loop Trail. One plant grew in an exposed, well-vegetated sand bar in Redwood Creek.

Trifolium repens - Dozens of plants grew in moist, moderately shaded, well-developed soil near the Redwood Creek Trail just below Redwood Saddle.

Redwood Creek

Bromus tectorum - Collected in a disturbed area near the Redwood Creek Parking area on the Mineral King Road.

Poa pratensis - Collected in a disturbed area near the Redwood Creek Parking area on the Mineral King Road.

Rubus discolor - A large, dense population was observed within the creek bed from the roadside to about 50 meters upstream. Two other patches were observed downstream of the Mineral King Road. One patch was directly below the road and covered an area of approximately 8m by 12m. The other patch was further downstream and was only 1m by 2m. Both populations were growing directly in the creek.

Trifolium repens - Several colonies were scattered in moist, disturbed areas.

Scaffold Meadow

Phleum pratense - Thousands of plants grew throughout scaffold Meadow, 300 meters north of Roaring River Ranger Station. This meadow receives heavy annual grazing from pack animals. The population often dominated the herb layer in several areas within the meadow. *Phleum pratense* was much more common than its native sympatric brother, *P. alpinum*.

Poa pratensis - Thousands of plants grew throughout Scaffold Meadow, 300 meters north of Roaring River Ranger Station. The plants were observed in both wet and dry sites in this meadow. Scaffold Meadow receives heavy annual grazing from pack animals.

Sentinel Campground

Ranunculus testiculatus - A single dense population of greater than 1000 individuals was observed in a moderately disturbed area on the east edge of the campground in well-drained, granitic soil. This is the only population of this species that we observed in 1998. First collection for Sequoia-Kings Canyon National Parks.

Sequoia Lake Trail

Cirsium vulgare - A single individual was observed adjacent to a small, flowing drainage in moist, well-developed soil. We pulled the plant up.

Poa pratensis - Dozens of plants grew in a steep, rocky streambed along the Sequoia Lakes Trail.

Sheep Creek Campground

Bromus tectorum - We saw thousands plants in sunny places about the campground. This species is abundant in the Cedar Grove Valley and does not appear to be dependant on human disturbance.

Poa bulbosa - We found one population in a dry, partly shaded, roadside ditch near campsite #13.

Poa compressa - A colony of fewer than 100 individuals was observed growing near the east edge of the campground in a moist, sandy swale, adjacent to a paved campground road. No other populations were observed within the survey area.

Poa pratensis - We saw two populations in the campground, neither contained more than 100 plants. One grew at the base of a water spigot and the other grew in a dry, roadside ditch.

Sheppard Saddle Road

Polypogon monspeliensis - 100 meters west of Ash Mountain Shooting Range in a roadside ditch. The population is emergent out of 5 cm of standing water.

South Fork Campground

Carduus pycnocephalus - A few individuals were found in the middle part of the campground in a partly shaded, moderately sloping, northwest-facing, grassy area.

Cirsium vulgare - Dozens of individuals were found in the middle part of the campground near campsite #5. They were growing in a partly shaded, moderately sloping, northwest-facing, grassy area. Last years flowering stalks were visible there, too. *C. vulgare* was not sighted elsewhere in the campground.

Tragopogon dubius - Eleven plants were found (and killed) in a partly shaded grassy area with a dry streambed running through it. They were in the western part of the campground. No other populations were found.

Vulpia bromoides - Hundreds of these plants were scattered throughout the campground in both moderately disturbed and undisturbed, grassy areas.

Sugar Bowl Trail

Bromus tectorum - Hundreds of plants grew among giant sequoia seedlings in well drained soil on an exposed, moderately sloping, east-facing, recently burned clearing.

Cirsium vulgare - One plant grew among giant sequoia seedlings in well drained soil on an exposed, moderately sloping, east-facing, recently burned clearing.

Sugarloaf Meadow

Poa pratensis - Thousands of plants grew around the meadow margin. This meadow sees heavy annual stock use.

Sunset Campground

Bromus tectorum - Fewer than 100 of these individuals were observed in dry, developed soil 5 m from the northwest edge of Eli's Paradise Meadow. This is the former site of Sunset Campground, which closed in the late 1960's.

Cirsium vulgare - Thousands of these individuals were seen growing throughout Eli's Paradise Meadow and radiating into the adjacent big tree forest in both disturbed and undisturbed sites in partial shade with well developed soils. This is the former site of Sunset Campground, which closed in the late 1960's.

Dactylis glomerata - Fewer than 1000 individuals were observed scattered along the margins of Eli's Paradise Meadow in partly shaded, moist soil with dense herbaceous understory. This is the former site of Sunset Campground, which closed in the late 1960's.

Digitalis purpurea - Many hundreds of these plants grew in Eli's Paradise, a montane meadow about 500 meters northwest of Round Meadow. They were especially common along the broad southeast margin of the meadow, where there was little standing water. This plant was documented in disturbed areas of both Lodgepole Pine and Big Tree Forest community types in 1997 surveys. This is the former site of Sunset Campground, which closed in the late 1960's.

Poa pratensis - Fewer than 1000 individuals were observed growing in small populations along the margins of Eli's Paradise Meadow in partly shaded, moist soil with dense herbaceous understory. This is the former site of Sunset Campground, which closed in the late 1960's.

Verbascum thapsus - Fewer than 100 individuals were seen growing where Eli's Paradise Meadow radiates into the adjacent Big Tree Forest. The individuals were growing in well developed soils with long-leaf pine litter in partial shade. This is the former site of Sunset Campground, which closed in the late 1960's.

Swale Administrative Campground

Centaurea solstitialis - Two plants observed. Both were collected.

Cirsium vulgare - Collected at Swale Campground along the edges of a moist roadbed. The density of plants along the roadside averaged approximately 2-3 plants per square meter. There is a patch in an adjacent meadow that is roughly 2 m by 5 m.

Verbascum thapsus - Hundreds of plants grew in moist, disturbed places about the campground.

Sycamore Creek

Arundo donax - An early season survey revealed a single population approximately 50 meters upstream of Highway 198 growing from a flat, wet sand bar directly in the creek bed. On a return visit in August, three small colonies were observed in the same area. No other populations were encountered within the Sycamore Creek survey area. There was evidence that somebody had been actively eradicating this population; large piles of uprooted shoots were scattered throughout the area.

Carduus pycnocephalus - Thousands of these plants grew near the crossing of Shepherd Saddle Road on the stream bank and in the neighboring grassland, often choking out all other vegetation and attaining enormous size (up

to 1.5m). Plants growing near the stream were bigger than plants in the adjacent grassland. Downstream of the crossing there were scattered plants in sunny areas but no colonies attained the size of the first.

Echinochloa crus-galli - This plant is very likely a species of Echinochloa, a late season, non-indigenous, annual grass. Fewer than ten plants were seen in Sycamore Creek growing in moist, well vegetated soil banks.

Marrubium vulgare - Fewer than 10 seedlings were observed on loose, sandy, well drained soils. Several mature plants were observed growing 10 meters west of the stream corridor along the Shepherd Saddle Road.

Melilotus indica - One small population of fewer than 100 individuals was observed on moist sand in deep shade. No other individuals were seen in the survey area.

Polygonum monspeliensis - Thousands of individuals were observed in small colonies throughout the survey area

Pyracantha angustifolia - One plant was found growing in the middle of the stream in a shady spot at the base of a mature *Platanus occidentalis*. This plant grew about 50 meters upstream of Buckeye Drive. This is the first collection for Sequoia-Kings Canyon National Parks.

Tamarix sp. - Two seedlings were observed in a sand bar in the middle of the stream in deep shade. The plants were less than 10 centimeters tall and appeared to be first-year seedlings. Due to the immaturity of the seedlings, it was impossible to determine the species of *Tamarix* that was seen. Other sightings of *Tamarix* this year have occurred during surveys in the Middle and North Forks of the Kaweah River. See collection ASP #4350 PW for a voucher specimen from the North Fork.

Trail for All People

Dactylis glomerata - Thousands of individuals were seen scattered throughout the meadow edge, primarily on the west and north edges

along the "Trail for All People". The plants radiate into the adjacent Big Tree Forest for several meters. Other populations of this species were observed at Eli's Paradise and along the asphalt road to Lower Kaweah on the west side of the Giant Forest Lodge.

Phleum pratense - Thousands of these plants grew around the margins of Round Meadow in partly shaded areas devoid of standing water.

Traugers Creek

Lathyrus latifolius - Thousands of individuals in large, dense colonies were observed at the junction of the Mineral King road and Traugers Creek. A large colony is directly along the Mineral King Road and extends approximately fifty meters upstream from the road.

Malus sylvestris - A mature, fruiting tree with several smaller trees nearby grew 20 meters upstream of the Mineral King Road. There were no other trees observed downstream of this population.

Poa pratensis - Fewer than 100 individuals were seen scattered throughout Trauger's creek in moist, shaded areas.

Williams Meadow

Poa pratensis - Tens of thousands of plants grew around the margins of this very expansive montane meadow.

Wolverton Pack Station

Tragopogon dubius - A single individual was found along the southern edge of the pack station complex in a mildly disturbed area. No other individuals were seen within the complex.

Wolverton Snow Play Area

Poa pratensis - Thousands of individuals growing in small populations were seen throughout the meadow in flat, wet, open areas with dense herbaceous layers and well developed, poorly drained soils.

Wuksachi

Bromus tectorum - Thousands of individuals were growing in large colonies throughout the Wuksachi Complex in open, undisturbed and moderately disturbed sites.

Cirsium vulgare - A population of 12 individuals was observed adjacent to the northeast corner of the Wuksachi Fire House in open, moderately disturbed, well-developed soils.

Echinochloa crus-galli - A large population of greater than 1000 individuals was observed in a strip of loose disturbed, bare soil between an asphalt road and a concrete sidewalk. The strip of dirt had rice straw laid down upon it. The population was approximately 20 m by 2 m. There was very little other vegetation growing there. No other populations were observed elsewhere in the survey area.

Melilotus alba - A single plant was seen growing 75 meters east of the Wuksachi Fire Station alongside an asphalt road.

Tragopogon dubius - Fewer than 100 individuals were seen scattered throughout the complex in open, partly disturbed areas with little herbaceous under story.

Verbascum thapsus - Three plants were seen on south side of the sewage treatment plant. Populations were observed scattered throughout the Wuksachi Complex.

Verbascum virgatum - Populations of this plant species grew in dry, exposed, roadside areas. One population was near the sewage treatment facility and one was alongside the entrance road to Wuksachi proper. These populations, numbering a few dozen plants each, contained first-year rosettes as well as blooming individuals. Fewer than 100 plants were observed two hundred meters southwest of the Wuksachi Fire Station in a flat, open area adjacent to the parking lot. The population was in decomposed granite and mulch laid down a previous year. Another population of fewer than twenty individuals was seen adjacent to the road leading to Wuksachi approximately one hundred meters north of the Generals Highway.

Yucca Creek

Carduus pycnocephalus - Fewer than 100 individuals were observed in small colonies scattered throughout the riparian zone in open, dry sand bars and rock cracks.

Ficus carica - This species has been noted in three different places in this area of Sequoia National Park. Two separate plants have been seen in the North Fork of the Kaweah River, upstream of Yucca Creek. The third and largest population grew in and along a lush, shady, rocky section of Yucca Creek about 100 meters upstream of the Kaweah River. There were a dozen or so individuals in this population, including one mature tree which had a trunk of 20 centimeters in diameter at 1.7 meters above the ground. The other members of this colony were but a few years old. Reproduction appeared to be of both sexual and vegetative nature. The entire colony occupied a space not bigger than 25 square meters. This is the first collection for Sequoia-Kings Canyon National Parks.

Juglans californica - These vegetative plants were likely a species of walnut native to the Great Valley and to western parts of California. What appeared to be one mother plant and ten or fifteen offspring grew along the north bank of Yucca Creek, about 350 meters upstream of the Old Hidden Springs Road crossing. The "mother" plant grew alongside the Old Hidden Springs Trail (residual planting?). The slope below it dropped into Yucca Creek. The several naturalized plants, ranging from about one to ten years old, were scattered upstream and downstream of the mature plant on the partly shaded, well-vegetated stream bank. What appeared to be *Juglans regia* (the walnut of commerce, not native to California) also grew nearby. These species are known to hybridize.

Juglans regia - Alongside the Old Hidden Springs Trail and about 350 meters upstream of the Old Hidden Springs Road crossing near a population of *Juglans californica* (see description above). Known to hybridize with *J. californica*.

Poa pratensis - Fewer than 1000 individuals were observed growing in scattered populations in partly shaded areas.

Polypogon interruptus - Fewer than ten of these plants were seen in Yucca Creek in shaded, moist, rocky, streamside areas. This is the first collection for Sequoia-Kings Canyon National Parks.

Polypogon monspeliensis - Fewer than 100 individuals were seen scattered throughout the creek in open sand bars and rock cracks.

Rubus discolor - Thousands of individuals growing in numerous large colonies were observed in shaded places throughout the survey area.

Silybum marianum - Two populations of this plant were seen along Yucca Creek. One population was on an exposed, rocky, grassy flood plain, two kilometers upstream of the Kaweah River. The other population was on an exposed sandy bank \ flood plain a few hundred meters downstream of the first. Each population contained a few dozen individuals and both were on the north side of Yucca Creek. This is the first collection for Sequoia-Kings Canyon National Parks.

Vitis vinifera - Frequent, dense patches of this plant are scattered throughout Yucca Creek. A native grape species, *Vitis californica* Benth. also occurs in the creek.

Zumwalt Meadow Trail

Bromus tectorum - We found fewer than 100 plants on the partly shaded, rocky, north bank of the Kings River 100 meters east of the trailhead parking lot.

Cirsium vulgare - We found fewer than 100 plants on the partly shaded, sandy, north bank of the Kings River 120 meters east of the trailhead parking lot.

Poa pratensis - We found fewer than 1000 plants on the partly shaded, sandy, north bank of the Kings River 120 meters east of the trailhead parking lot.

Verbascum thapsus - We found fewer than 100 plants on the partly shaded, rocky, north bank of the Kings River 100 meters east of the trailhead parking lot.

Appendix D: Yosemite National Park alien plant species along roadsides.

| Road | Elevation (ft) | Alien Species |
|-------------------|----------------|------------------------------|
| Big Oak Flat Road | 4661 | <i>Aira caryophyllea</i> |
| Big Oak Flat Road | 4661 | <i>Avena fatua</i> |
| Big Oak Flat Road | 4661 | <i>Bromus diandrus</i> |
| Big Oak Flat Road | 4661 | <i>Bromus hordeaceus</i> |
| Big Oak Flat Road | 4661 | <i>Bromus tectorum</i> |
| Big Oak Flat Road | 4661 | <i>Chenopodium album</i> |
| Big Oak Flat Road | 4661 | <i>Chenopodium botrys</i> |
| Big Oak Flat Road | 4661 | <i>Cynosurus echinatus</i> |
| Big Oak Flat Road | 4661 | <i>Holcus lanatus</i> |
| Big Oak Flat Road | 4661 | <i>Hypericum perforatum</i> |
| Big Oak Flat Road | 4661 | <i>Lactuca serriola</i> |
| Big Oak Flat Road | 4661 | <i>Phleum pratense</i> |
| Big Oak Flat Road | 4661 | <i>Poa bulbosa</i> |
| Big Oak Flat Road | 4661 | <i>Polygonum arenastrum</i> |
| Big Oak Flat Road | 4661 | <i>Sonchus oleraceus</i> |
| Big Oak Flat Road | 4661 | <i>Vulpia myuros</i> |
| Big Oak Flat Road | 4946 | <i>Avena barbata</i> |
| Big Oak Flat Road | 4946 | <i>Bromus diandrus</i> |
| Big Oak Flat Road | 4946 | <i>Bromus hordeaceus</i> |
| Big Oak Flat Road | 4946 | <i>Bromus tectorum</i> |
| Big Oak Flat Road | 4946 | <i>Cerastium glomeratum</i> |
| Big Oak Flat Road | 4946 | <i>Cynosurus echinatus</i> |
| Big Oak Flat Road | 4946 | <i>Dactylis glomerata</i> |
| Big Oak Flat Road | 4946 | <i>Erodium cicutarium</i> |
| Big Oak Flat Road | 4946 | <i>Hypericum perforatum</i> |
| Big Oak Flat Road | 4946 | <i>Lactuca serriola</i> |
| Big Oak Flat Road | 4946 | <i>Lathyrus latifolius</i> |
| Big Oak Flat Road | 4946 | <i>Phleum pratense</i> |
| Big Oak Flat Road | 4946 | <i>Plantago lanceolata</i> |
| Big Oak Flat Road | 4946 | <i>Poa bulbosa</i> |
| Big Oak Flat Road | 4946 | <i>Polygonum arenastrum</i> |
| Big Oak Flat Road | 4946 | <i>Sisymbrium altissimum</i> |
| Big Oak Flat Road | 4946 | <i>Sonchus asper</i> |
| Big Oak Flat Road | 4946 | <i>Vulpia myuros</i> |
| Big Oak Flat Road | 5272 | <i>Avena fatua</i> |
| Big Oak Flat Road | 5272 | <i>Bromus diandrus</i> |
| Big Oak Flat Road | 5272 | <i>Bromus hordeaceus</i> |
| Big Oak Flat Road | 5272 | <i>Bromus tectorum</i> |
| Big Oak Flat Road | 5272 | <i>Chenopodium album</i> |
| Big Oak Flat Road | 5272 | <i>Chenopodium botrys</i> |
| Big Oak Flat Road | 5272 | <i>Cynosurus echinatus</i> |
| Big Oak Flat Road | 5272 | <i>Herniaria hirsuta</i> |
| Big Oak Flat Road | 5272 | <i>Holcus lanatus</i> |
| Big Oak Flat Road | 5272 | <i>Lactuca serriola</i> |
| Big Oak Flat Road | 5272 | <i>Plantago lanceolata</i> |
| Big Oak Flat Road | 5272 | <i>Poa pratensis</i> |
| Big Oak Flat Road | 5272 | <i>Polygonum arenastrum</i> |
| Big Oak Flat Road | 5272 | <i>Rumex acetosella</i> |

| Alien Species | Elevation (ft) | Road |
|--------------------------|----------------|-------------------|
| <i>Agrostis gigantea</i> | 6040 | Wawona Road 3 |
| <i>Agrostis gigantea</i> | 6051 | Wawona Road |
| <i>Aira caryophyllea</i> | 3842 | El Portal Road |
| <i>Aira caryophyllea</i> | 3964 | Wawona Road |
| <i>Aira caryophyllea</i> | 4661 | Big Oak Flat Road |
| <i>Aira caryophyllea</i> | 5505 | Hetch Hetchy Road |
| <i>Aira caryophyllea</i> | 6040 | Wawona Road 3 |
| <i>Aira caryophyllea</i> | 6051 | Wawona Road |
| <i>Amaranthus albus</i> | 3959 | Northside Drive |
| <i>Anthemis cotula</i> | 5969 | Yosemite West |
| <i>Avena barbata</i> | 3964 | Wawona Road |
| <i>Avena barbata</i> | 4946 | Big Oak Flat Road |
| <i>Avena barbata</i> | 5505 | Hetch Hetchy Road |
| <i>Avena fatua</i> | 4661 | Big Oak Flat Road |
| <i>Avena fatua</i> | 5272 | Big Oak Flat Road |
| <i>Bromus arenarius</i> | 3958 | Southside Drive |
| <i>Bromus diandrus</i> | 3842 | El Portal Road |
| <i>Bromus diandrus</i> | 3958 | Southside Drive |
| <i>Bromus diandrus</i> | 3959 | Northside Drive |
| <i>Bromus diandrus</i> | 3964 | Wawona Road |
| <i>Bromus diandrus</i> | 4661 | Big Oak Flat Road |
| <i>Bromus diandrus</i> | 4946 | Big Oak Flat Road |
| <i>Bromus diandrus</i> | 5143 | Wawona Road 2 |
| <i>Bromus diandrus</i> | 5272 | Big Oak Flat Road |
| <i>Bromus hordeaceus</i> | 3842 | El Portal Road |
| <i>Bromus hordeaceus</i> | 3958 | Southside Drive |
| <i>Bromus hordeaceus</i> | 3959 | Northside Drive |
| <i>Bromus hordeaceus</i> | 3964 | Wawona Road |
| <i>Bromus hordeaceus</i> | 4661 | Big Oak Flat Road |
| <i>Bromus hordeaceus</i> | 4946 | Big Oak Flat Road |
| <i>Bromus hordeaceus</i> | 5272 | Big Oak Flat Road |
| <i>Bromus hordeaceus</i> | 5505 | Hetch Hetchy Road |
| <i>Bromus inermis</i> | 3842 | El Portal Road |
| <i>Bromus inermis</i> | 5143 | Wawona Road 2 |
| <i>Bromus inermis</i> | 5505 | Hetch Hetchy Road |
| <i>Bromus inermis</i> | 6040 | Wawona Road 3 |
| <i>Bromus inermis</i> | 7981 | Tioga Road |
| <i>Bromus secalinus</i> | 3959 | Northside Drive |
| <i>Bromus secalinus</i> | 3964 | Wawona Road |
| <i>Bromus sterilis</i> | 3959 | Northside Drive |
| <i>Bromus tectorum</i> | 3842 | El Portal Road |
| <i>Bromus tectorum</i> | 3958 | Southside Drive |
| <i>Bromus tectorum</i> | 3959 | Northside Drive |
| <i>Bromus tectorum</i> | 3964 | Wawona Road |
| <i>Bromus tectorum</i> | 4661 | Big Oak Flat Road |
| <i>Bromus tectorum</i> | 4946 | Big Oak Flat Road |
| <i>Bromus tectorum</i> | 5143 | Wawona Road 2 |
| <i>Bromus tectorum</i> | 5272 | Big Oak Flat Road |

Appendix D: (continued)

| Road | Elevation (ft) | Alien Species |
|--------------------|----------------|-----------------------------|
| Big Oak Flat Road | 5272 | <i>Sonchus asper</i> |
| Big Oak Flat Road | 5272 | <i>Vulpia myuros</i> |
| Big Oak Flat Road | 5902 | <i>Bromus tectorum</i> |
| Big Oak Flat Road | 5902 | <i>Cirsium vulgare</i> |
| Big Oak Flat Road | 5902 | <i>Herniaria hirsuta</i> |
| Big Oak Flat Road | 5902 | <i>Lolium multiflorum</i> |
| Big Oak Flat Road | 5902 | <i>Plantago lanceolata</i> |
| Big Oak Flat Road | 5902 | <i>Polygonum arenastrum</i> |
| Big Oak Flat Road | 5902 | <i>Rumex acetosella</i> |
| Big Oak Flat Road | 5902 | <i>Spergularia rubra</i> |
| El Portal Road | 3842 | <i>Aira caryophyllaea</i> |
| El Portal Road | 3842 | <i>Bromus diandrus</i> |
| El Portal Road | 3842 | <i>Bromus hordeaceus</i> |
| El Portal Road | 3842 | <i>Bromus inermis</i> |
| El Portal Road | 3842 | <i>Bromus tectorum</i> |
| El Portal Road | 3842 | <i>Chenopodium album</i> |
| El Portal Road | 3842 | <i>Chenopodium botrys</i> |
| El Portal Road | 3842 | <i>Cynosurus echinatus</i> |
| El Portal Road | 3842 | <i>Galium parisiense</i> |
| El Portal Road | 3842 | <i>Herniaria hirsuta</i> |
| El Portal Road | 3842 | <i>Hordeum murinum</i> |
| El Portal Road | 3842 | <i>Lactuca serriola</i> |
| El Portal Road | 3842 | <i>Plantago lanceolata</i> |
| El Portal Road | 3842 | <i>Poa bulbosa</i> |
| El Portal Road | 3842 | <i>Poa pratensis</i> |
| El Portal Road | 3842 | <i>Polygonum arenastrum</i> |
| El Portal Road | 3842 | <i>Trifolium hirtum</i> |
| El Portal Road | 3842 | <i>Vulpia myuros</i> |
| Glacier Point Road | 6179 | <i>Rumex acetosella</i> |
| Glacier Point Road | 6440 | <i>Cirsium vulgare</i> |
| Glacier Point Road | 6440 | <i>Plantago lanceolata</i> |
| Glacier Point Road | 6440 | <i>Plantago major</i> |
| Glacier Point Road | 6440 | <i>Rumex acetosella</i> |
| Glacier Point Road | 7176 | <i>Spergularia rubra</i> |
| Glacier Point Road | 7704 | <i>Spergularia rubra</i> |
| Hetch Hetchy Road | 5505 | <i>Aira caryophyllaea</i> |
| Hetch Hetchy Road | 5505 | <i>Avena barbata</i> |
| Hetch Hetchy Road | 5505 | <i>Bromus hordeaceus</i> |
| Hetch Hetchy Road | 5505 | <i>Bromus inermis</i> |
| Hetch Hetchy Road | 5505 | <i>Bromus tectorum</i> |
| Hetch Hetchy Road | 5505 | <i>Hypericum perforatum</i> |
| Hetch Hetchy Road | 5505 | <i>Rumex acetosella</i> |
| Hetch Hetchy Road | 5505 | <i>Spergularia rubra</i> |
| Hetch Hetchy Road | 5505 | <i>Vulpia myuros</i> |
| Northside Drive | 3959 | <i>Amaranthus albus</i> |
| Northside Drive | 3959 | <i>Bromus diandrus</i> |
| Northside Drive | 3959 | <i>Bromus hordeaceus</i> |
| Northside Drive | 3959 | <i>Bromus secalinus</i> |
| Northside Drive | 3959 | <i>Bromus sterilis</i> |

| Alien Species | Elevation (ft) | Road |
|-------------------------------|----------------|--------------------|
| <i>Bromus tectorum</i> | 5505 | Hetch Hetchy Road |
| <i>Bromus tectorum</i> | 5902 | Big Oak Flat Road |
| <i>Bromus tectorum</i> | 5969 | Yosemite West |
| <i>Bromus tectorum</i> | 6040 | Wawona Road 3 |
| <i>Bromus tectorum</i> | 6051 | Wawona Road |
| <i>Bromus tectorum</i> | 8472 | Tioga Road |
| <i>Centaurea solstitialis</i> | 5143 | Wawona Road 2 |
| <i>Cerastium glomeratum</i> | 4946 | Big Oak Flat Road |
| <i>Cerastium glomeratum</i> | 5969 | Yosemite West |
| <i>Chamomilla suaveolens</i> | 3958 | Southside Drive |
| <i>Chamomilla suaveolens</i> | 3959 | Northside Drive |
| <i>Chamomilla suaveolens</i> | 3964 | Wawona Road |
| <i>Chenopodium album</i> | 3842 | El Portal Road |
| <i>Chenopodium album</i> | 3958 | Southside Drive |
| <i>Chenopodium album</i> | 3959 | Northside Drive |
| <i>Chenopodium album</i> | 4661 | Big Oak Flat Road |
| <i>Chenopodium album</i> | 5143 | Wawona Road 2 |
| <i>Chenopodium album</i> | 5272 | Big Oak Flat Road |
| <i>Chenopodium album</i> | 5969 | Yosemite West |
| <i>Chenopodium album</i> | 6051 | Wawona Road |
| <i>Chenopodium botrys</i> | 3842 | El Portal Road |
| <i>Chenopodium botrys</i> | 3958 | Southside Drive |
| <i>Chenopodium botrys</i> | 3959 | Northside Drive |
| <i>Chenopodium botrys</i> | 4661 | Big Oak Flat Road |
| <i>Chenopodium botrys</i> | 5143 | Wawona Road 2 |
| <i>Chenopodium botrys</i> | 5272 | Big Oak Flat Road |
| <i>Chenopodium botrys</i> | 5969 | Yosemite West |
| <i>Chenopodium botrys</i> | 6051 | Wawona Road |
| <i>Cirsium vulgare</i> | 3958 | Southside Drive |
| <i>Cirsium vulgare</i> | 5143 | Wawona Road 2 |
| <i>Cirsium vulgare</i> | 5902 | Big Oak Flat Road |
| <i>Cirsium vulgare</i> | 5969 | Yosemite West |
| <i>Cirsium vulgare</i> | 6040 | Wawona Road 3 |
| <i>Cirsium vulgare</i> | 6051 | Wawona Road |
| <i>Cirsium vulgare</i> | 6254 | Tioga Road |
| <i>Cirsium vulgare</i> | 6440 | Glacier Point Road |
| <i>Cynosurus echinatus</i> | 3842 | El Portal Road |
| <i>Cynosurus echinatus</i> | 3958 | Southside Drive |
| <i>Cynosurus echinatus</i> | 3959 | Northside Drive |
| <i>Cynosurus echinatus</i> | 3964 | Wawona Road |
| <i>Cynosurus echinatus</i> | 4661 | Big Oak Flat Road |
| <i>Cynosurus echinatus</i> | 4946 | Big Oak Flat Road |
| <i>Cynosurus echinatus</i> | 5272 | Big Oak Flat Road |
| <i>Dactylis glomerata</i> | 3958 | Southside Drive |
| <i>Dactylis glomerata</i> | 3959 | Northside Drive |
| <i>Dactylis glomerata</i> | 4946 | Big Oak Flat Road |
| <i>Dactylis glomerata</i> | 6254 | Tioga Road |
| <i>Erodium cicutarium</i> | 4946 | Big Oak Flat Road |
| <i>Galium parisiense</i> | 3842 | El Portal Road |

Appendix D: (continued)

| Road | Elevation (ft) | Alien Species |
|-----------------|----------------|------------------------------|
| Northside Drive | 3959 | <i>Bromus tectorum</i> |
| Northside Drive | 3959 | <i>Chamomilla suaveolens</i> |
| Northside Drive | 3959 | <i>Chenopodium album</i> |
| Northside Drive | 3959 | <i>Chenopodium botrys</i> |
| Northside Drive | 3959 | <i>Cynosurus echinatus</i> |
| Northside Drive | 3959 | <i>Dactylis glomerata</i> |
| Northside Drive | 3959 | <i>Herniaria hirsuta</i> |
| Northside Drive | 3959 | <i>Hordeum murinum</i> |
| Northside Drive | 3959 | <i>Hypericum perforatum</i> |
| Northside Drive | 3959 | <i>Lactuca serriola</i> |
| Northside Drive | 3959 | <i>Lolium perenne</i> |
| Northside Drive | 3959 | <i>Plantago lanceolata</i> |
| Northside Drive | 3959 | <i>Poa annua</i> |
| Northside Drive | 3959 | <i>Poa bulbosa</i> |
| Northside Drive | 3959 | <i>Poa pratensis</i> |
| Northside Drive | 3959 | <i>Polygonum arenastrum</i> |
| Northside Drive | 3959 | <i>Polygonum convolvulus</i> |
| Northside Drive | 3959 | <i>Rumex acetosella</i> |
| Northside Drive | 3959 | <i>Rumex crispus</i> |
| Northside Drive | 3959 | <i>Sisymbrium altissimum</i> |
| Northside Drive | 3959 | <i>Sonchus asper</i> |
| Northside Drive | 3959 | <i>Spergularia rubra</i> |
| Northside Drive | 3959 | <i>Taraxacum officinale</i> |
| Northside Drive | 3959 | <i>Tragopogon dubius</i> |
| Northside Drive | 3959 | <i>Trifolium repens</i> |
| Northside Drive | 3959 | <i>Vulpia myuros</i> |
| Southside Drive | 3958 | <i>Bromus arenarius</i> |
| Southside Drive | 3958 | <i>Bromus diandrus</i> |
| Southside Drive | 3958 | <i>Bromus hordeaceus</i> |
| Southside Drive | 3958 | <i>Bromus tectorum</i> |
| Southside Drive | 3958 | <i>Chamomilla suaveolens</i> |
| Southside Drive | 3958 | <i>Chenopodium album</i> |
| Southside Drive | 3958 | <i>Chenopodium botrys</i> |
| Southside Drive | 3958 | <i>Cirsium vulgare</i> |
| Southside Drive | 3958 | <i>Cynosurus echinatus</i> |
| Southside Drive | 3958 | <i>Dactylis glomerata</i> |
| Southside Drive | 3958 | <i>Galium parisiense</i> |
| Southside Drive | 3958 | <i>Hordeum murinum</i> |
| Southside Drive | 3958 | <i>Hypochaeris radicata</i> |
| Southside Drive | 3958 | <i>Lactuca serriola</i> |
| Southside Drive | 3958 | <i>Lolium perenne</i> |
| Southside Drive | 3958 | <i>Plantago lanceolata</i> |
| Southside Drive | 3958 | <i>Poa bulbosa</i> |
| Southside Drive | 3958 | <i>Poa pratensis</i> |
| Southside Drive | 3958 | <i>Polygonum arenastrum</i> |
| Southside Drive | 3958 | <i>Rumex acetosella</i> |
| Southside Drive | 3958 | <i>Silene latifolia</i> |
| Southside Drive | 3958 | <i>Sisymbrium altissimum</i> |
| Southside Drive | 3958 | <i>Taraxacum officinale</i> |

| Alien Species | Elevation (ft) | Road |
|-----------------------------|----------------|-------------------|
| <i>Galium parisiense</i> | 3958 | Southside Drive |
| <i>Herniaria hirsuta</i> | 3842 | El Portal Road |
| <i>Herniaria hirsuta</i> | 3959 | Northside Drive |
| <i>Herniaria hirsuta</i> | 5272 | Big Oak Flat Road |
| <i>Herniaria hirsuta</i> | 5902 | Big Oak Flat Road |
| <i>Herniaria hirsuta</i> | 8472 | Tioga Road |
| <i>Holcus lanatus</i> | 3964 | Wawona Road |
| <i>Holcus lanatus</i> | 4661 | Big Oak Flat Road |
| <i>Holcus lanatus</i> | 5272 | Big Oak Flat Road |
| <i>Holcus lanatus</i> | 6051 | Wawona Road |
| <i>Hordeum murinum</i> | 3842 | El Portal Road |
| <i>Hordeum murinum</i> | 3958 | Southside Drive |
| <i>Hordeum murinum</i> | 3959 | Northside Drive |
| <i>Hypericum perforatum</i> | 3959 | Northside Drive |
| <i>Hypericum perforatum</i> | 3964 | Wawona Road |
| <i>Hypericum perforatum</i> | 4661 | Big Oak Flat Road |
| <i>Hypericum perforatum</i> | 4946 | Big Oak Flat Road |
| <i>Hypericum perforatum</i> | 5505 | Hetch Hetchy Road |
| <i>Hypochaeris radicata</i> | 3958 | Southside Drive |
| <i>Lactuca serriola</i> | 3842 | El Portal Road |
| <i>Lactuca serriola</i> | 3958 | Southside Drive |
| <i>Lactuca serriola</i> | 3959 | Northside Drive |
| <i>Lactuca serriola</i> | 3964 | Wawona Road |
| <i>Lactuca serriola</i> | 4661 | Big Oak Flat Road |
| <i>Lactuca serriola</i> | 4946 | Big Oak Flat Road |
| <i>Lactuca serriola</i> | 5143 | Wawona Road 2 |
| <i>Lactuca serriola</i> | 5272 | Big Oak Flat Road |
| <i>Lactuca serriola</i> | 5969 | Yosemite West |
| <i>Lactuca serriola</i> | 6040 | Wawona Road 3 |
| <i>Lactuca serriola</i> | 6051 | Wawona Road |
| <i>Lathyrus latifolius</i> | 4946 | Big Oak Flat Road |
| <i>Lolium multiflorum</i> | 5902 | Big Oak Flat Road |
| <i>Lolium multiflorum</i> | 5969 | Yosemite West |
| <i>Lolium perenne</i> | 3958 | Southside Drive |
| <i>Lolium perenne</i> | 3959 | Northside Drive |
| <i>Lolium perenne</i> | 5969 | Yosemite West |
| <i>Phleum pratense</i> | 4661 | Big Oak Flat Road |
| <i>Phleum pratense</i> | 4946 | Big Oak Flat Road |
| <i>Plantago lanceolata</i> | 3842 | El Portal Road |
| <i>Plantago lanceolata</i> | 3958 | Southside Drive |
| <i>Plantago lanceolata</i> | 3959 | Northside Drive |
| <i>Plantago lanceolata</i> | 3964 | Wawona Road |
| <i>Plantago lanceolata</i> | 4946 | Big Oak Flat Road |
| <i>Plantago lanceolata</i> | 5143 | Wawona Road 2 |
| <i>Plantago lanceolata</i> | 5272 | Big Oak Flat Road |
| <i>Plantago lanceolata</i> | 5902 | Big Oak Flat Road |
| <i>Plantago lanceolata</i> | 5969 | Yosemite West |
| <i>Plantago lanceolata</i> | 6040 | Wawona Road 3 |
| <i>Plantago lanceolata</i> | 6051 | Wawona Road |

Appendix D: (continued)

| Road | Elevation (ft) | Alien Species |
|-----------------|----------------|------------------------------|
| Southside Drive | 3958 | <i>Tragopogon dubius</i> |
| Southside Drive | 3958 | <i>Trifolium repens</i> |
| Southside Drive | 3958 | <i>Verbascum thapsus</i> |
| Tioga Road | 6254 | <i>Cirsium vulgare</i> |
| Tioga Road | 6254 | <i>Dactylis glomerata</i> |
| Tioga Road | 6254 | <i>Plantago lanceolata</i> |
| Tioga Road | 6254 | <i>Poa annua</i> |
| Tioga Road | 6254 | <i>Polygonum arenastrum</i> |
| Tioga Road | 6254 | <i>Polygonum arenastrum</i> |
| Tioga Road | 6254 | <i>Rumex acetosella</i> |
| Tioga Road | 7143 | <i>Rumex acetosella</i> |
| Tioga Road | 7143 | <i>Spergularia rubra</i> |
| Tioga Road | 7981 | <i>Bromus inermis</i> |
| Tioga Road | 7981 | <i>Spergularia rubra</i> |
| Tioga Road | 8127 | <i>Rumex acetosella</i> |
| Tioga Road | 8127 | <i>Spergularia rubra</i> |
| Tioga Road | 8150 | <i>Rumex acetosella</i> |
| Tioga Road | 8150 | <i>Spergularia rubra</i> |
| Tioga Road | 8472 | <i>Bromus tectorum</i> |
| Tioga Road | 8472 | <i>Herniaria hirsuta</i> |
| Tioga Road | 8472 | <i>Rumex acetosella</i> |
| Tioga Road | 8472 | <i>Spergularia rubra</i> |
| Tioga Road | 8674 | <i>Spergularia rubra</i> |
| Wawona Road | 3964 | <i>Aira caryophyllaea</i> |
| Wawona Road | 3964 | <i>Avena barbata</i> |
| Wawona Road | 3964 | <i>Bromus diandrus</i> |
| Wawona Road | 3964 | <i>Bromus hordeaceus</i> |
| Wawona Road | 3964 | <i>Bromus secalinus</i> |
| Wawona Road | 3964 | <i>Bromus tectorum</i> |
| Wawona Road | 3964 | <i>Chamomilla suaveolens</i> |
| Wawona Road | 3964 | <i>Cynosurus echinatus</i> |
| Wawona Road | 3964 | <i>Holcus lanatus</i> |
| Wawona Road | 3964 | <i>Hypericum perforatum</i> |
| Wawona Road | 3964 | <i>Lactuca serriola</i> |
| Wawona Road | 3964 | <i>Plantago lanceolata</i> |
| Wawona Road | 3964 | <i>Poa bulbosa</i> |
| Wawona Road | 3964 | <i>Poa pratensis</i> |
| Wawona Road | 3964 | <i>Polygonum arenastrum</i> |
| Wawona Road | 3964 | <i>Rumex acetosella</i> |
| Wawona Road | 3964 | <i>Sonchus asper</i> |
| Wawona Road | 3964 | <i>Spergularia rubra</i> |
| Wawona Road | 3964 | <i>Vulpia myuros</i> |
| Wawona Road | 6051 | <i>Agrostis gigantea</i> |
| Wawona Road | 6051 | <i>Aira caryophyllaea</i> |
| Wawona Road | 6051 | <i>Bromus tectorum</i> |
| Wawona Road | 6051 | <i>Chenopodium album</i> |
| Wawona Road | 6051 | <i>Chenopodium botrys</i> |
| Wawona Road | 6051 | <i>Cirsium vulgare</i> |
| Wawona Road | 6051 | <i>Holcus lanatus</i> |

| Alien Species | Elevation (ft) | Road |
|------------------------------|----------------|--------------------|
| <i>Plantago lanceolata</i> | 6254 | Tioga Road |
| <i>Plantago lanceolata</i> | 6440 | Glacier Point Road |
| <i>Plantago major</i> | 6051 | Wawona Road |
| <i>Plantago major</i> | 6440 | Glacier Point Road |
| <i>Poa annua</i> | 3959 | Northside Drive |
| <i>Poa annua</i> | 5143 | Wawona Road 2 |
| <i>Poa annua</i> | 6040 | Wawona Road 3 |
| <i>Poa annua</i> | 6051 | Wawona Road |
| <i>Poa annua</i> | 6254 | Tioga Road |
| <i>Poa bulbosa</i> | 3842 | El Portal Road |
| <i>Poa bulbosa</i> | 3958 | Southside Drive |
| <i>Poa bulbosa</i> | 3959 | Northside Drive |
| <i>Poa bulbosa</i> | 3964 | Wawona Road |
| <i>Poa bulbosa</i> | 4661 | Big Oak Flat Road |
| <i>Poa bulbosa</i> | 4946 | Big Oak Flat Road |
| <i>Poa pratensis</i> | 3842 | El Portal Road |
| <i>Poa pratensis</i> | 3958 | Southside Drive |
| <i>Poa pratensis</i> | 3959 | Northside Drive |
| <i>Poa pratensis</i> | 3964 | Wawona Road |
| <i>Poa pratensis</i> | 5143 | Wawona Road 2 |
| <i>Poa pratensis</i> | 5272 | Big Oak Flat Road |
| <i>Poa pratensis</i> | 5969 | Yosemite West |
| <i>Poa pratensis</i> | 6040 | Wawona Road 3 |
| <i>Poa pratensis</i> | 6051 | Wawona Road |
| <i>Polygonum arenastrum</i> | 3842 | El Portal Road |
| <i>Polygonum arenastrum</i> | 3958 | Southside Drive |
| <i>Polygonum arenastrum</i> | 3959 | Northside Drive |
| <i>Polygonum arenastrum</i> | 3964 | Wawona Road |
| <i>Polygonum arenastrum</i> | 4661 | Big Oak Flat Road |
| <i>Polygonum arenastrum</i> | 4946 | Big Oak Flat Road |
| <i>Polygonum arenastrum</i> | 5143 | Wawona Road 2 |
| <i>Polygonum arenastrum</i> | 5272 | Big Oak Flat Road |
| <i>Polygonum arenastrum</i> | 5902 | Big Oak Flat Road |
| <i>Polygonum arenastrum</i> | 5969 | Yosemite West |
| <i>Polygonum arenastrum</i> | 6051 | Wawona Road |
| <i>Polygonum arenastrum</i> | 6254 | Tioga Road |
| <i>Polygonum arenastrum</i> | 6254 | Tioga Road |
| <i>Polygonum convolvulus</i> | 3959 | Northside Drive |
| <i>Raphanus raphanistrum</i> | 5969 | Yosemite West |
| <i>Raphanus sativus</i> | 5969 | Yosemite West |
| <i>Rumex acetosella</i> | 3958 | Southside Drive |
| <i>Rumex acetosella</i> | 3959 | Northside Drive |
| <i>Rumex acetosella</i> | 3964 | Wawona Road |
| <i>Rumex acetosella</i> | 5143 | Wawona Road 2 |
| <i>Rumex acetosella</i> | 5272 | Big Oak Flat Road |
| <i>Rumex acetosella</i> | 5505 | Hetch Hetchy Road |
| <i>Rumex acetosella</i> | 5902 | Big Oak Flat Road |
| <i>Rumex acetosella</i> | 5969 | Yosemite West |
| <i>Rumex acetosella</i> | 6040 | Wawona Road 3 |

Appendix D: (continued)

| Road | Elevation (ft) | Alien Species |
|---------------|----------------|-------------------------------|
| Wawona Road | 6051 | <i>Lactuca serriola</i> |
| Wawona Road | 6051 | <i>Plantago lanceolata</i> |
| Wawona Road | 6051 | <i>Plantago major</i> |
| Wawona Road | 6051 | <i>Poa annua</i> |
| Wawona Road | 6051 | <i>Poa pratensis</i> |
| Wawona Road | 6051 | <i>Polygonum arenastrum</i> |
| Wawona Road | 6051 | <i>Rumex acetosella</i> |
| Wawona Road | 6051 | <i>Spergularia rubra</i> |
| Wawona Road | 6051 | <i>Trifolium repens</i> |
| Wawona Road 2 | 5143 | <i>Bromus diandrus</i> |
| Wawona Road 2 | 5143 | <i>Bromus inermis</i> |
| Wawona Road 2 | 5143 | <i>Bromus tectorum</i> |
| Wawona Road 2 | 5143 | <i>Centaurea solstitialis</i> |
| Wawona Road 2 | 5143 | <i>Chenopodium album</i> |
| Wawona Road 2 | 5143 | <i>Chenopodium botrys</i> |
| Wawona Road 2 | 5143 | <i>Cirsium vulgare</i> |
| Wawona Road 2 | 5143 | <i>Lactuca serriola</i> |
| Wawona Road 2 | 5143 | <i>Plantago lanceolata</i> |
| Wawona Road 2 | 5143 | <i>Poa annua</i> |
| Wawona Road 2 | 5143 | <i>Poa pratensis</i> |
| Wawona Road 2 | 5143 | <i>Polygonum arenastrum</i> |
| Wawona Road 2 | 5143 | <i>Rumex acetosella</i> |
| Wawona Road 2 | 5143 | <i>Silene latifolia</i> |
| Wawona Road 2 | 5143 | <i>Vulpia myuros</i> |
| Wawona Road 3 | 6040 | <i>Agrostis gigantea</i> |
| Wawona Road 3 | 6040 | <i>Aira caryophylla</i> |
| Wawona Road 3 | 6040 | <i>Bromus inermis</i> |
| Wawona Road 3 | 6040 | <i>Bromus tectorum</i> |
| Wawona Road 3 | 6040 | <i>Cirsium vulgare</i> |
| Wawona Road 3 | 6040 | <i>Lactuca serriola</i> |
| Wawona Road 3 | 6040 | <i>Plantago lanceolata</i> |
| Wawona Road 3 | 6040 | <i>Poa annua</i> |
| Wawona Road 3 | 6040 | <i>Poa pratensis</i> |
| Wawona Road 3 | 6040 | <i>Rumex acetosella</i> |
| Wawona Road 3 | 6040 | <i>Silene latifolia</i> |
| Wawona Road 3 | 6040 | <i>Tragopogon dubius</i> |
| Wawona Road 3 | 6040 | <i>Vulpia myuros</i> |
| Yosemite West | 5969 | <i>Anthemis cotula</i> |
| Yosemite West | 5969 | <i>Bromus tectorum</i> |
| Yosemite West | 5969 | <i>Cerastium glomeratum</i> |
| Yosemite West | 5969 | <i>Chenopodium album</i> |
| Yosemite West | 5969 | <i>Chenopodium botrys</i> |
| Yosemite West | 5969 | <i>Cirsium vulgare</i> |
| Yosemite West | 5969 | <i>Lactuca serriola</i> |
| Yosemite West | 5969 | <i>Lolium multiflorum</i> |
| Yosemite West | 5969 | <i>Lolium perenne</i> |
| Yosemite West | 5969 | <i>Plantago lanceolata</i> |
| Yosemite West | 5969 | <i>Poa pratensis</i> |
| Yosemite West | 5969 | <i>Polygonum arenastrum</i> |

| Alien Species | Elevation (ft) | Road |
|------------------------------|----------------|--------------------|
| <i>Rumex acetosella</i> | 6051 | Wawona Road |
| <i>Rumex acetosella</i> | 6179 | Glacier Point Road |
| <i>Rumex acetosella</i> | 6254 | Tioga Road |
| <i>Rumex acetosella</i> | 6440 | Glacier Point Road |
| <i>Rumex acetosella</i> | 7143 | Tioga Road |
| <i>Rumex acetosella</i> | 8127 | Tioga Road |
| <i>Rumex acetosella</i> | 8150 | Tioga Road |
| <i>Rumex acetosella</i> | 8472 | Tioga Road |
| <i>Rumex crispus</i> | 3959 | Northside Drive |
| <i>Silene latifolia</i> | 3958 | Southside Drive |
| <i>Silene latifolia</i> | 5143 | Wawona Road 2 |
| <i>Silene latifolia</i> | 6040 | Wawona Road 3 |
| <i>Sinapis arvensis</i> | 5969 | Yosemite West |
| <i>Sisymbrium altissimum</i> | 3958 | Southside Drive |
| <i>Sisymbrium altissimum</i> | 3959 | Northside Drive |
| <i>Sisymbrium altissimum</i> | 4946 | Big Oak Flat Road |
| <i>Sonchus asper</i> | 3959 | Northside Drive |
| <i>Sonchus asper</i> | 3964 | Wawona Road |
| <i>Sonchus asper</i> | 4946 | Big Oak Flat Road |
| <i>Sonchus asper</i> | 5272 | Big Oak Flat Road |
| <i>Sonchus oleraceus</i> | 4661 | Big Oak Flat Road |
| <i>Spergularia rubra</i> | 3959 | Northside Drive |
| <i>Spergularia rubra</i> | 3964 | Wawona Road |
| <i>Spergularia rubra</i> | 5505 | Hetch Hetchy Road |
| <i>Spergularia rubra</i> | 5902 | Big Oak Flat Road |
| <i>Spergularia rubra</i> | 5969 | Yosemite West |
| <i>Spergularia rubra</i> | 6051 | Wawona Road |
| <i>Spergularia rubra</i> | 7143 | Tioga Road |
| <i>Spergularia rubra</i> | 7176 | Glacier Point Road |
| <i>Spergularia rubra</i> | 7704 | Glacier Point Road |
| <i>Spergularia rubra</i> | 7981 | Tioga Road |
| <i>Spergularia rubra</i> | 8127 | Tioga Road |
| <i>Spergularia rubra</i> | 8150 | Tioga Road |
| <i>Spergularia rubra</i> | 8472 | Tioga Road |
| <i>Spergularia rubra</i> | 8674 | Tioga Road |
| <i>Taraxacum officinale</i> | 3958 | Southside Drive |
| <i>Taraxacum officinale</i> | 3959 | Northside Drive |
| <i>Tragopogon dubius</i> | 3958 | Southside Drive |
| <i>Tragopogon dubius</i> | 3959 | Northside Drive |
| <i>Tragopogon dubius</i> | 6040 | Wawona Road 3 |
| <i>Trifolium hirtum</i> | 3842 | El Portal Road |
| <i>Trifolium repens</i> | 3958 | Southside Drive |
| <i>Trifolium repens</i> | 3959 | Northside Drive |
| <i>Trifolium repens</i> | 5969 | Yosemite West |
| <i>Trifolium repens</i> | 6051 | Wawona Road |
| <i>Triticum aestivum</i> | 5969 | Yosemite West |
| <i>Verbascum thapsus</i> | 3958 | Southside Drive |
| <i>Verbascum thapsus</i> | 5969 | Yosemite West |
| <i>Vulpia myuros</i> | 3842 | El Portal Road |

Appendix D: (continued)

| Road | Elevation (ft) | Alien Species |
|---------------|----------------|------------------------------|
| Yosemite West | 5969 | <i>Raphanus raphanistrum</i> |
| Yosemite West | 5969 | <i>Raphanus sativus</i> |
| Yosemite West | 5969 | <i>Rumex acetosella</i> |
| Yosemite West | 5969 | <i>Sinapis arvensis</i> |
| Yosemite West | 5969 | <i>Spergularia rubra</i> |
| Yosemite West | 5969 | <i>Trifolium repens</i> |
| Yosemite West | 5969 | <i>Triticum aestivum</i> |
| Yosemite West | 5969 | <i>Verbascum thapsus</i> |
| Yosemite West | 5969 | <i>Vulpia myuros</i> |

| Alien Species | Elevation (ft) | Road |
|----------------------|----------------|-------------------|
| <i>Vulpia myuros</i> | 3959 | Northside Drive |
| <i>Vulpia myuros</i> | 3964 | Wawona Road |
| <i>Vulpia myuros</i> | 4661 | Big Oak Flat Road |
| <i>Vulpia myuros</i> | 4946 | Big Oak Flat Road |
| <i>Vulpia myuros</i> | 5143 | Wawona Road 2 |
| <i>Vulpia myuros</i> | 5272 | Big Oak Flat Road |
| <i>Vulpia myuros</i> | 5505 | Hetch Hetchy Road |
| <i>Vulpia myuros</i> | 5969 | Yosemite West |
| <i>Vulpia myuros</i> | 6040 | Wawona Road 3 |

Species Richness Summary – by Road Section

| Road | Elevation (ft) | Alien Species Richness |
|-------------------------------|----------------|------------------------|
| Big Oak Flat Road | 4661 | 16 |
| Big Oak Flat Road | 4946 | 18 |
| Big Oak Flat Road | 5272 | 16 |
| Big Oak Flat Road | 5902 | 8 |
| Glacier Point Road | 6179 | 1 |
| Glacier Point Road | 6440 | 4 |
| Glacier Point Road | 7176 | 1 |
| Glacier Point Road | 7704 | 1 |
| Hetch Hetchy Road | 5505 | 9 |
| El Portal Road | 3842 | 18 |
| Northside Drive | 3959 | 31 |
| Southside Drive | 3958 | 26 |
| Tioga Road | 6254 | 7 |
| Tioga Road | 7143 | 2 |
| Tioga Road | 7981 | 2 |
| Tioga Road | 8127 | 2 |
| Tioga Road | 8150 | 2 |
| Tioga Road | 8472 | 4 |
| Tioga Road | 8674 | 1 |
| Wawona Road | 3964 | 19 |
| Wawona Road | 5142 | 15 |
| Wawona Road | 6040 | 14 |
| Wawona Road | 6051 | 16 |
| Yosemite West | 5969 | 22 |
| Total Roadside Species | | Total = 57 |

Species Richness Summary - by Richness levels

| Road | Elevation (ft) | Alien Species Richness |
|-------------------------------|----------------|------------------------|
| Northside Drive | 3959 | 31 |
| Southside Drive | 3958 | 26 |
| Yosemite West | 5969 | 22 |
| Wawona Road | 3964 | 19 |
| El Portal Road | 3842 | 18 |
| Big Oak Flat Road | 4946 | 18 |
| Big Oak Flat Road | 4661 | 16 |
| Big Oak Flat Road | 5272 | 16 |
| Wawona Road | 6051 | 16 |
| Wawona Road | 5142 | 15 |
| Wawona Road | 6040 | 14 |
| Hetch Hetchy Road | 5505 | 9 |
| Big Oak Flat Road | 5902 | 8 |
| Tioga Road | 6254 | 7 |
| Glacier Point Road | 6440 | 4 |
| Tioga Road | 8472 | 4 |
| Tioga Road | 7143 | 2 |
| Tioga Road | 7981 | 2 |
| Tioga Road | 8127 | 2 |
| Tioga Road | 8150 | 2 |
| Glacier Point Road | 6179 | 1 |
| Glacier Point Road | 7176 | 1 |
| Glacier Point Road | 7704 | 1 |
| Tioga Road | 8674 | 1 |
| Total Roadside Species | | Total = 57 |

Appendix E. Yosemite National Park alien plant species along trails.

| Trail | Elevation (ft) | Alien Species | Alien Species | Elevation (ft) | Trail |
|----------------------------|----------------|-----------------------------|--------------------------------|----------------|----------------------------|
| Alder Creek | 4557 | <i>Aira caryophyllea</i> | <i>Agrostis gigantea</i> | 3972 | Yosemite Loop |
| Alder Creek | 4557 | <i>Bromus tectorum</i> | <i>Agrostis gigantea</i> | 4053 | Meadow Loop |
| Alder Creek | 4557 | <i>Holcus lanatus</i> | <i>Agrostis gigantea</i> | 4100 | Snow Creek |
| Alder Creek | 4557 | <i>Hypericum perforatum</i> | <i>Agrostis gigantea</i> | 4770 | Old Big Oak Flat Rd. |
| Alder Creek | 4557 | <i>Poa pratensis</i> | <i>Agrostis gigantea</i> | 4959 | Happy Isles |
| Alder Creek | 4557 | <i>Rumex acetosella</i> | <i>Aira caryophyllea</i> | 4036 | Bridalveil-Inspiration Pt. |
| Alder Creek | 4557 | <i>Vulpia myuros</i> | <i>Aira caryophyllea</i> | 4053 | Meadow Loop |
| Bridalveil Creek | 6969 | <i>Poa annua</i> | <i>Aira caryophyllea</i> | 4100 | Snow Creek |
| Bridalveil Creek | 6969 | <i>Poa pratensis</i> | <i>Aira caryophyllea</i> | 4417 | Chilnualna Falls |
| Bridalveil Falls | 4035 | <i>Bromus hordeaceus</i> | <i>Aira caryophyllea</i> | 4557 | Alder Creek |
| Bridalveil Falls | 4035 | <i>Bromus tectorum</i> | <i>Aira caryophyllea</i> | 4770 | Old Big Oak Flat Rd. |
| Bridalveil Falls | 4035 | <i>Poa bulbosa</i> | <i>Aira caryophyllea</i> | 5256 | Mariposa Grove |
| Bridalveil Falls | 4035 | <i>Poa pratensis</i> | <i>Avena barbata</i> | 4100 | Snow Creek |
| Bridalveil Falls | 4035 | <i>Silene latifolia</i> | <i>Barbarea vulgaris</i> | 4959 | Happy Isles |
| Bridalveil Falls | 4035 | <i>Stellaria media</i> | <i>Bromus arenarius</i> | 5256 | Mariposa Grove |
| Bridalveil Falls | 4035 | <i>Vulpia myuros</i> | <i>Bromus diandrus</i> | 3931 | Mirror Lake Pack |
| Bridalveil-Inspiration Pt. | 4036 | <i>Aira caryophyllea</i> | <i>Bromus diandrus</i> | 3972 | Yosemite Loop |
| Bridalveil-Inspiration Pt. | 4036 | <i>Bromus tectorum</i> | <i>Bromus diandrus</i> | 4053 | Meadow Loop |
| Bridalveil-Inspiration Pt. | 4036 | <i>Cirsium vulgare</i> | <i>Bromus diandrus</i> | 4100 | Snow Creek |
| Bridalveil-Inspiration Pt. | 4036 | <i>Holcus lanatus</i> | <i>Bromus hordeaceus</i> | 3972 | Yosemite Loop |
| Bridalveil-Inspiration Pt. | 4036 | <i>Sonchus asper</i> | <i>Bromus hordeaceus</i> | 4035 | Bridalveil Falls |
| Bridalveil-Inspiration Pt. | 4036 | <i>Vulpia myuros</i> | <i>Bromus hordeaceus</i> | 4053 | Meadow Loop |
| Chilnualna Falls | 4417 | <i>Aira caryophyllea</i> | <i>Bromus inermis</i> | 4053 | Meadow Loop |
| Chilnualna Falls | 4417 | <i>Bromus tectorum</i> | <i>Bromus inermis</i> | 4959 | Happy Isles |
| Chilnualna Falls | 4417 | <i>Holcus lanatus</i> | <i>Bromus inermis</i> | 7243 | Panorama |
| Chilnualna Falls | 4417 | <i>Poa compressa</i> | <i>Bromus sterilis</i> | 4015 | Yosemite Falls |
| Chilnualna Falls | 4417 | <i>Sonchus asper</i> | <i>Bromus sterilis</i> | 4100 | Snow Creek |
| Chilnualna Falls | 4417 | <i>Vulpia myuros</i> | <i>Bromus sterilis</i> | 4770 | Old Big Oak Flat Rd. |
| Four Mile | 3960 | <i>Bromus tectorum</i> | <i>Bromus tectorum</i> | 3931 | Mirror Lake Pack |
| Four Mile | 3960 | <i>Chenopodium botrys</i> | <i>Bromus tectorum</i> | 3960 | Four Mile |
| Four Mile | 3960 | <i>Erodium cicutarium</i> | <i>Bromus tectorum</i> | 3972 | Yosemite Loop |
| Four Mile | 3960 | <i>Holcus lanatus</i> | <i>Bromus tectorum</i> | 4015 | Yosemite Falls |
| Four Mile | 3960 | <i>Poa annua</i> | <i>Bromus tectorum</i> | 4035 | Bridalveil Falls |
| Four Mile | 3960 | <i>Poa bulbosa</i> | <i>Bromus tectorum</i> | 4036 | Bridalveil-Inspiration Pt. |
| Four Mile | 3960 | <i>Poa pratensis</i> | <i>Bromus tectorum</i> | 4053 | Meadow Loop |
| Four Mile | 3960 | <i>Rumex acetosella</i> | <i>Bromus tectorum</i> | 4100 | Snow Creek |
| Four Mile | 3960 | <i>Silene latifolia</i> | <i>Bromus tectorum</i> | 4381 | Inspiration Pt. |
| Four Mile | 3960 | <i>Taraxacum officinale</i> | <i>Bromus tectorum</i> | 4417 | Chilnualna Falls |
| Four Mile | 3960 | <i>Vulpia myuros</i> | <i>Bromus tectorum</i> | 4557 | Alder Creek |
| Glen Aulin | 8686 | <i>Poa pratensis</i> | <i>Bromus tectorum</i> | 4770 | Old Big Oak Flat Rd. |
| Glen Aulin | 8686 | <i>Spergularia rubra</i> | <i>Bromus tectorum</i> | 4959 | Happy Isles |
| Glen Aulin | 8686 | <i>Trifolium repens</i> | <i>Bromus tectorum</i> | 5256 | Mariposa Grove |
| Happy Isles | 4959 | <i>Agrostis gigantea</i> | <i>Bromus tectorum</i> | 7243 | Panorama |
| Happy Isles | 4959 | <i>Barbarea vulgaris</i> | <i>Capsella bursa-pastoris</i> | 8622 | Young Lake |
| Happy Isles | 4959 | <i>Bromus inermis</i> | <i>Cerastium glomeratum</i> | 4053 | Meadow Loop |
| Happy Isles | 4959 | <i>Bromus tectorum</i> | <i>Cerastium glomeratum</i> | 4100 | Snow Creek |
| Happy Isles | 4959 | <i>Cerastium glomeratum</i> | <i>Cerastium glomeratum</i> | 4959 | Happy Isles |
| Happy Isles | 4959 | <i>Cirsium vulgare</i> | <i>Cerastium glomeratum</i> | 6339 | Tamarack Creek |

Appendix E. (continued)

| Trail | Elevation (ft) | Alien Species |
|--------------------|----------------|------------------------------|
| Happy Isles | 4959 | <i>Galium parisiense</i> |
| Happy Isles | 4959 | <i>Holcus lanatus</i> |
| Happy Isles | 4959 | <i>Lolium multiflorum</i> |
| Happy Isles | 4959 | <i>Poa pratensis</i> |
| Happy Isles | 4959 | <i>Sisymbrium altissimum</i> |
| Happy Isles | 4959 | <i>Vulpia myuros</i> |
| Harden Lake | 7821 | <i>Poa annua</i> |
| Harden Lake | 7821 | <i>Rumex acetosella</i> |
| Harden Lake | 7821 | <i>Spergularia rubra</i> |
| Harden Lake | 7821 | <i>Taraxacum officinale</i> |
| Inspiration Pt. | 4381 | <i>Bromus tectorum</i> |
| Inspiration Pt. | 4381 | <i>Chenopodium album</i> |
| Inspiration Pt. | 4381 | <i>Poa annua</i> |
| Inspiration Pt. | 4381 | <i>Silene latifolia</i> |
| John Muir-Tuolumne | 8675 | <i>Spergularia rubra</i> |
| John Muir-Tuolumne | 8675 | <i>Taraxacum officinale</i> |
| Lukens Lake | 7886 | <i>Spergularia rubra</i> |
| Lukens Lake | 7886 | <i>Taraxacum officinale</i> |
| Mariposa Grove | 5256 | <i>Aira caryophyllea</i> |
| Mariposa Grove | 5256 | <i>Bromus arenarius</i> |
| Mariposa Grove | 5256 | <i>Bromus tectorum</i> |
| Mariposa Grove | 5256 | <i>Cirsium vulgare</i> |
| Mariposa Grove | 5256 | <i>Festuca pratensis</i> |
| Mariposa Grove | 5256 | <i>Galium parisiense</i> |
| Mariposa Grove | 5256 | <i>Holcus lanatus</i> |
| Mariposa Grove | 5256 | <i>Lactuca serriola</i> |
| Mariposa Grove | 5256 | <i>Poa annua</i> |
| Mariposa Grove | 5256 | <i>Poa pratensis</i> |
| Mariposa Grove | 5256 | <i>Silene latifolia</i> |
| Mariposa Grove | 5256 | <i>Taraxacum officinale</i> |
| Mariposa Grove | 5256 | <i>Vulpia myuros</i> |
| Meadow Loop | 4053 | <i>Agrostis gigantea</i> |
| Meadow Loop | 4053 | <i>Aira caryophyllea</i> |
| Meadow Loop | 4053 | <i>Bromus diandrus</i> |
| Meadow Loop | 4053 | <i>Bromus hordeaceus</i> |
| Meadow Loop | 4053 | <i>Bromus inermis</i> |
| Meadow Loop | 4053 | <i>Bromus tectorum</i> |
| Meadow Loop | 4053 | <i>Cerastium glomeratum</i> |
| Meadow Loop | 4053 | <i>Cirsium vulgare</i> |
| Meadow Loop | 4053 | <i>Cynosurus echinatus</i> |
| Meadow Loop | 4053 | <i>Erodium cicutarium</i> |
| Meadow Loop | 4053 | <i>Galium parisiense</i> |
| Meadow Loop | 4053 | <i>Herniaria hirsuta</i> |
| Meadow Loop | 4053 | <i>Holcus lanatus</i> |
| Meadow Loop | 4053 | <i>Lathyrus latifolius</i> |
| Meadow Loop | 4053 | <i>Phleum pratense</i> |
| Meadow Loop | 4053 | <i>Plantago lanceolata</i> |
| Meadow Loop | 4053 | <i>Plantago major</i> |
| Meadow Loop | 4053 | <i>Poa bulbosa</i> |

| Alien Species | Elevation (ft) | Trail |
|-----------------------------|----------------|----------------------------|
| <i>Chenopodium album</i> | 3972 | Yosemite Loop |
| <i>Chenopodium album</i> | 4381 | Inspiration Pt. |
| <i>Chenopodium botrys</i> | 3960 | Four Mile |
| <i>Cirsium vulgare</i> | 3931 | Mirror Lake Pack |
| <i>Cirsium vulgare</i> | 3972 | Yosemite Loop |
| <i>Cirsium vulgare</i> | 4036 | Bridalveil-Inspiration Pt. |
| <i>Cirsium vulgare</i> | 4053 | Meadow Loop |
| <i>Cirsium vulgare</i> | 4770 | Old Big Oak Flat Rd. |
| <i>Cirsium vulgare</i> | 4959 | Happy Isles |
| <i>Cirsium vulgare</i> | 5256 | Mariposa Grove |
| <i>Cirsium vulgare</i> | 7243 | Panorama |
| <i>Cynosurus echinatus</i> | 3972 | Yosemite Loop |
| <i>Cynosurus echinatus</i> | 4053 | Meadow Loop |
| <i>Dactylis glomerata</i> | 4771 | Merced Grove |
| <i>Erodium cicutarium</i> | 3960 | Four Mile |
| <i>Erodium cicutarium</i> | 4053 | Meadow Loop |
| <i>Festuca pratensis</i> | 5256 | Mariposa Grove |
| <i>Galium parisiense</i> | 3972 | Yosemite Loop |
| <i>Galium parisiense</i> | 4015 | Yosemite Falls |
| <i>Galium parisiense</i> | 4053 | Meadow Loop |
| <i>Galium parisiense</i> | 4959 | Happy Isles |
| <i>Galium parisiense</i> | 5256 | Mariposa Grove |
| <i>Herniaria hirsuta</i> | 4053 | Meadow Loop |
| <i>Holcus lanatus</i> | 3931 | Mirror Lake Pack |
| <i>Holcus lanatus</i> | 3960 | Four Mile |
| <i>Holcus lanatus</i> | 3972 | Yosemite Loop |
| <i>Holcus lanatus</i> | 4015 | Yosemite Falls |
| <i>Holcus lanatus</i> | 4036 | Bridalveil-Inspiration Pt. |
| <i>Holcus lanatus</i> | 4053 | Meadow Loop |
| <i>Holcus lanatus</i> | 4417 | Chilnualna Falls |
| <i>Holcus lanatus</i> | 4557 | Alder Creek |
| <i>Holcus lanatus</i> | 4770 | Old Big Oak Flat Rd. |
| <i>Holcus lanatus</i> | 4959 | Happy Isles |
| <i>Holcus lanatus</i> | 5256 | Mariposa Grove |
| <i>Hordeum murinum</i> | 3931 | Mirror Lake Pack |
| <i>Hordeum murinum</i> | 3972 | Yosemite Loop |
| <i>Hypericum perforatum</i> | 4015 | Yosemite Falls |
| <i>Hypericum perforatum</i> | 4557 | Alder Creek |
| <i>Lactuca serriola</i> | 3931 | Mirror Lake Pack |
| <i>Lactuca serriola</i> | 3972 | Yosemite Loop |
| <i>Lactuca serriola</i> | 4015 | Yosemite Falls |
| <i>Lactuca serriola</i> | 4770 | Old Big Oak Flat Rd. |
| <i>Lactuca serriola</i> | 5256 | Mariposa Grove |
| <i>Lathyrus latifolius</i> | 4053 | Meadow Loop |
| <i>Lolium multiflorum</i> | 4959 | Happy Isles |
| <i>Phleum pratense</i> | 3931 | Mirror Lake Pack |
| <i>Phleum pratense</i> | 3972 | Yosemite Loop |
| <i>Phleum pratense</i> | 4053 | Meadow Loop |
| <i>Plantago lanceolata</i> | 3931 | Mirror Lake Pack |

Appendix E. (continued)

| Trail | Elevation (ft) | Alien Species |
|----------------------|----------------|------------------------------|
| Meadow Loop | 4053 | <i>Poa pratensis</i> |
| Meadow Loop | 4053 | <i>Polygonum arenastrum</i> |
| Meadow Loop | 4053 | <i>Rubus discolor</i> |
| Meadow Loop | 4053 | <i>Rubus laciniatus</i> |
| Meadow Loop | 4053 | <i>Rumex acetosella</i> |
| Meadow Loop | 4053 | <i>Sisymbrium altissimum</i> |
| Meadow Loop | 4053 | <i>Sonchus asper</i> |
| Meadow Loop | 4053 | <i>Sonchus oleraceus</i> |
| Meadow Loop | 4053 | <i>Stellaria media</i> |
| Meadow Loop | 4053 | <i>Taraxacum officinale</i> |
| Meadow Loop | 4053 | <i>Tragopogon dubius</i> |
| Meadow Loop | 4053 | <i>Trifolium repens</i> |
| Meadow Loop | 4053 | <i>Verbascum thapsus</i> |
| Meadow Loop | 4053 | <i>Vulpia myuros</i> |
| Merced Grove | 4771 | <i>Dactylis glomerata</i> |
| Merced Grove | 4771 | <i>Rumex acetosella</i> |
| Mirror Lake Pack | 3931 | <i>Bromus diandrus</i> |
| Mirror Lake Pack | 3931 | <i>Bromus tectorum</i> |
| Mirror Lake Pack | 3931 | <i>Cirsium vulgare</i> |
| Mirror Lake Pack | 3931 | <i>Holcus lanatus</i> |
| Mirror Lake Pack | 3931 | <i>Hordeum murinum</i> |
| Mirror Lake Pack | 3931 | <i>Lactuca serriola</i> |
| Mirror Lake Pack | 3931 | <i>Phleum pratense</i> |
| Mirror Lake Pack | 3931 | <i>Plantago lanceolata</i> |
| Mirror Lake Pack | 3931 | <i>Poa annua</i> |
| Mirror Lake Pack | 3931 | <i>Poa pratensis</i> |
| Mirror Lake Pack | 3931 | <i>Polygonum arenastrum</i> |
| Mirror Lake Pack | 3931 | <i>Rubus discolor</i> |
| Mirror Lake Pack | 3931 | <i>Trifolium repens</i> |
| Mirror Lake Pack | 3931 | <i>Vulpia myuros</i> |
| Old Big Oak Flat Rd. | 4770 | <i>Agrostis gigantea</i> |
| Old Big Oak Flat Rd. | 4770 | <i>Aira caryophylla</i> |
| Old Big Oak Flat Rd. | 4770 | <i>Bromus sterilis</i> |
| Old Big Oak Flat Rd. | 4770 | <i>Bromus tectorum</i> |
| Old Big Oak Flat Rd. | 4770 | <i>Cirsium vulgare</i> |
| Old Big Oak Flat Rd. | 4770 | <i>Holcus lanatus</i> |
| Old Big Oak Flat Rd. | 4770 | <i>Lactuca serriola</i> |
| Old Big Oak Flat Rd. | 4770 | <i>Tragopogon dubius</i> |
| Old Big Oak Flat Rd. | 4770 | <i>Vulpia myuros</i> |
| Panorama | 7243 | <i>Bromus inermis</i> |
| Panorama | 7243 | <i>Bromus tectorum</i> |
| Panorama | 7243 | <i>Cirsium vulgare</i> |
| Panorama | 7243 | <i>Spergularia rubra</i> |
| Porcupine Creek | 8100 | <i>Rumex acetosella</i> |
| Snow Creek | 4100 | <i>Agrostis gigantea</i> |
| Snow Creek | 4100 | <i>Aira caryophylla</i> |
| Snow Creek | 4100 | <i>Avena barbata</i> |
| Snow Creek | 4100 | <i>Bromus diandrus</i> |
| Snow Creek | 4100 | <i>Bromus sterilis</i> |

| Alien Species | Elevation (ft) | Trail |
|------------------------------|----------------|------------------|
| <i>Plantago lanceolata</i> | 4053 | Meadow Loop |
| <i>Plantago major</i> | 4053 | Meadow Loop |
| <i>Poa annua</i> | 3931 | Mirror Lake Pack |
| <i>Poa annua</i> | 3960 | Four Mile |
| <i>Poa annua</i> | 3972 | Yosemite Loop |
| <i>Poa annua</i> | 4381 | Inspiration Pt. |
| <i>Poa annua</i> | 5256 | Mariposa Grove |
| <i>Poa annua</i> | 6969 | Bridalveil Creek |
| <i>Poa annua</i> | 7729 | Taft Point |
| <i>Poa annua</i> | 7821 | Harden Lake |
| <i>Poa bulbosa</i> | 3960 | Four Mile |
| <i>Poa bulbosa</i> | 3972 | Yosemite Loop |
| <i>Poa bulbosa</i> | 4035 | Bridalveil Falls |
| <i>Poa bulbosa</i> | 4053 | Meadow Loop |
| <i>Poa compressa</i> | 4417 | Chilnualna Falls |
| <i>Poa pratensis</i> | 3931 | Mirror Lake Pack |
| <i>Poa pratensis</i> | 3960 | Four Mile |
| <i>Poa pratensis</i> | 3972 | Yosemite Loop |
| <i>Poa pratensis</i> | 4035 | Bridalveil Falls |
| <i>Poa pratensis</i> | 4053 | Meadow Loop |
| <i>Poa pratensis</i> | 4100 | Snow Creek |
| <i>Poa pratensis</i> | 4557 | Alder Creek |
| <i>Poa pratensis</i> | 4959 | Happy Isles |
| <i>Poa pratensis</i> | 5256 | Mariposa Grove |
| <i>Poa pratensis</i> | 6969 | Bridalveil Creek |
| <i>Poa pratensis</i> | 8622 | Young Lake |
| <i>Poa pratensis</i> | 8686 | Glen Aulin |
| <i>Polygonum arenastrum</i> | 3931 | Mirror Lake Pack |
| <i>Polygonum arenastrum</i> | 3972 | Yosemite Loop |
| <i>Polygonum arenastrum</i> | 4053 | Meadow Loop |
| <i>Rubus discolor</i> | 3931 | Mirror Lake Pack |
| <i>Rubus discolor</i> | 3972 | Yosemite Loop |
| <i>Rubus discolor</i> | 4053 | Meadow Loop |
| <i>Rubus laciniatus</i> | 4053 | Meadow Loop |
| <i>Rumex acetosella</i> | 3960 | Four Mile |
| <i>Rumex acetosella</i> | 3972 | Yosemite Loop |
| <i>Rumex acetosella</i> | 4053 | Meadow Loop |
| <i>Rumex acetosella</i> | 4557 | Alder Creek |
| <i>Rumex acetosella</i> | 4771 | Merced Grove |
| <i>Rumex acetosella</i> | 6339 | Tamarack Creek |
| <i>Rumex acetosella</i> | 7821 | Harden Lake |
| <i>Rumex acetosella</i> | 8100 | Porcupine Creek |
| <i>Rumex crispus</i> | 3972 | Yosemite Loop |
| <i>Silene latifolia</i> | 3960 | Four Mile |
| <i>Silene latifolia</i> | 4035 | Bridalveil Falls |
| <i>Silene latifolia</i> | 4381 | Inspiration Pt. |
| <i>Silene latifolia</i> | 5256 | Mariposa Grove |
| <i>Sisymbrium altissimum</i> | 4053 | Meadow Loop |
| <i>Sisymbrium altissimum</i> | 4959 | Happy Isles |

Appendix E. (continued)

| Trail | Elevation (ft) | Alien Species |
|----------------|----------------|--------------------------------|
| Snow Creek | 4100 | <i>Bromus tectorum</i> |
| Snow Creek | 4100 | <i>Cerastium glomeratum</i> |
| Snow Creek | 4100 | <i>Poa pratensis</i> |
| Snow Creek | 4100 | <i>Vulpia myuros</i> |
| Taft Point | 7729 | <i>Poa annua</i> |
| Tamarack Creek | 6339 | <i>Cerastium glomeratum</i> |
| Tamarack Creek | 6339 | <i>Rumex acetosella</i> |
| Tamarack Creek | 6339 | <i>Spergularia rubra</i> |
| Yosemite Falls | 4015 | <i>Bromus sterilis</i> |
| Yosemite Falls | 4015 | <i>Bromus tectorum</i> |
| Yosemite Falls | 4015 | <i>Galium parisiense</i> |
| Yosemite Falls | 4015 | <i>Holcus lanatus</i> |
| Yosemite Falls | 4015 | <i>Hypericum perforatum</i> |
| Yosemite Falls | 4015 | <i>Lactuca serriola</i> |
| Yosemite Falls | 4015 | <i>Sonchus oleraceus</i> |
| Yosemite Falls | 4015 | <i>Vulpia myuros</i> |
| Yosemite Loop | 3972 | <i>Agrostis gigantea</i> |
| Yosemite Loop | 3972 | <i>Bromus diandrus</i> |
| Yosemite Loop | 3972 | <i>Bromus hordeaceus</i> |
| Yosemite Loop | 3972 | <i>Bromus tectorum</i> |
| Yosemite Loop | 3972 | <i>Chenopodium album</i> |
| Yosemite Loop | 3972 | <i>Cirsium vulgare</i> |
| Yosemite Loop | 3972 | <i>Cynosurus echinatus</i> |
| Yosemite Loop | 3972 | <i>Galium parisiense</i> |
| Yosemite Loop | 3972 | <i>Holcus lanatus</i> |
| Yosemite Loop | 3972 | <i>Hordeum murinum</i> |
| Yosemite Loop | 3972 | <i>Lactuca serriola</i> |
| Yosemite Loop | 3972 | <i>Phleum pratense</i> |
| Yosemite Loop | 3972 | <i>Poa annua</i> |
| Yosemite Loop | 3972 | <i>Poa bulbosa</i> |
| Yosemite Loop | 3972 | <i>Poa pratensis</i> |
| Yosemite Loop | 3972 | <i>Polygonum arenastrum</i> |
| Yosemite Loop | 3972 | <i>Rubus discolor</i> |
| Yosemite Loop | 3972 | <i>Rumex acetosella</i> |
| Yosemite Loop | 3972 | <i>Rumex crispus</i> |
| Yosemite Loop | 3972 | <i>Sonchus asper</i> |
| Yosemite Loop | 3972 | <i>Spergularia rubra</i> |
| Yosemite Loop | 3972 | <i>Taraxacum officinale</i> |
| Yosemite Loop | 3972 | <i>Torilis arvensis</i> |
| Yosemite Loop | 3972 | <i>Tragopogon dubius</i> |
| Yosemite Loop | 3972 | <i>Verbascum thapsus</i> |
| Yosemite Loop | 3972 | <i>Vulpia myuros</i> |
| Young Lakes | 8622 | <i>Capsella bursa-pastoris</i> |
| Young Lakes | 8622 | <i>Poa pratensis</i> |

| Alien Species | Elevation (ft) | Trail |
|-----------------------------|----------------|----------------------------|
| <i>Sonchus asper</i> | 3972 | Yosemite Loop |
| <i>Sonchus asper</i> | 4036 | Bridalveil-Inspiration Pt. |
| <i>Sonchus asper</i> | 4053 | Meadow Loop |
| <i>Sonchus asper</i> | 4417 | Chilnualna Falls |
| <i>Sonchus oleraceus</i> | 4015 | Yosemite Falls |
| <i>Sonchus oleraceus</i> | 4053 | Meadow Loop |
| <i>Spergularia rubra</i> | 3972 | Yosemite Loop |
| <i>Spergularia rubra</i> | 6339 | Tamarack Creek |
| <i>Spergularia rubra</i> | 7243 | Panorama |
| <i>Spergularia rubra</i> | 7821 | Harden Lake |
| <i>Spergularia rubra</i> | 7886 | Lukens Lake |
| <i>Spergularia rubra</i> | 8675 | John Muir-Tuolumne |
| <i>Spergularia rubra</i> | 8686 | Glen Aulin |
| <i>Stellaria media</i> | 4035 | Bridalveil Falls |
| <i>Stellaria media</i> | 4053 | Meadow Loop |
| <i>Taraxacum officinale</i> | 3960 | Four Mile |
| <i>Taraxacum officinale</i> | 3972 | Yosemite Loop |
| <i>Taraxacum officinale</i> | 4053 | Meadow Loop |
| <i>Taraxacum officinale</i> | 5256 | Mariposa Grove |
| <i>Taraxacum officinale</i> | 7821 | Harden Lake |
| <i>Taraxacum officinale</i> | 7886 | Lukens Lake |
| <i>Taraxacum officinale</i> | 8675 | John Muir-Tuolumne |
| <i>Torilis arvensis</i> | 3972 | Yosemite Loop |
| <i>Tragopogon dubius</i> | 3972 | Yosemite Loop |
| <i>Tragopogon dubius</i> | 4053 | Meadow Loop |
| <i>Tragopogon dubius</i> | 4770 | Old Big Oak Flat Rd. |
| <i>Trifolium repens</i> | 3931 | Mirror Lake Pack |
| <i>Trifolium repens</i> | 4053 | Meadow Loop |
| <i>Trifolium repens</i> | 8686 | Glen Aulin |
| <i>Verbascum thapsus</i> | 3972 | Yosemite Loop |
| <i>Verbascum thapsus</i> | 4053 | Meadow Loop |
| <i>Vulpia myuros</i> | 3931 | Mirror Lake Pack |
| <i>Vulpia myuros</i> | 3960 | Four Mile |
| <i>Vulpia myuros</i> | 3972 | Yosemite Loop |
| <i>Vulpia myuros</i> | 4015 | Yosemite Falls |
| <i>Vulpia myuros</i> | 4035 | Bridalveil Falls |
| <i>Vulpia myuros</i> | 4036 | Bridalveil-Inspiration Pt. |
| <i>Vulpia myuros</i> | 4053 | Meadow Loop |
| <i>Vulpia myuros</i> | 4100 | Snow Creek |
| <i>Vulpia myuros</i> | 4417 | Chilnualna Falls |
| <i>Vulpia myuros</i> | 4557 | Alder Creek |
| <i>Vulpia myuros</i> | 4770 | Old Big Oak Flat Rd. |
| <i>Vulpia myuros</i> | 4959 | Happy Isles |
| <i>Vulpia myuros</i> | 5256 | Mariposa Grove |

Appendix E. (continued)

| Trail Species Richness Summary – by Trail | | |
|--|-----------------------|-----------------------------------|
| Trail | Elevation (ft) | Alien Species Richness |
| Alder Creek | 4557 | 7 |
| Bridalveil Creek | 6969 | 2 |
| Bridalveil Falls | 4035 | 7 |
| Bridalveil-Inspiration Pt. | 4036 | 6 |
| Chilnualna Falls | 4417 | 6 |
| Four Mile | 3960 | 11 |
| Glen Aulin | 8686 | 3 |
| Happy Isles | 4959 | 12 |
| Harden Lake | 7821 | 4 |
| Inspiration Pt. | 4381 | 4 |
| John Muir-Tuolumne | 8675 | 2 |
| Lukens Lake | 7886 | 2 |
| Meadow Loop | 4053 | 32 |
| Merced Grove | 4771 | 2 |
| Mirror Lake Pack | 3931 | 14 |
| Old Big Oak Flat Rd. | 4770 | 9 |
| Panorama | 7243 | 4 |
| Porcupine Creek | 8100 | 1 |
| Snow Creek | 4100 | 9 |
| Taft Point | 7729 | 1 |
| Tamarack Creek | 6339 | 3 |
| Mariposa Grove | 5256 | 13 |
| Yosemite Falls | 4015 | 8 |
| Yosemite Loop | 3972 | 26 |
| Young Lakes | 8622 | 2 |
| Trailside Species | | Total = 51 |

| Trail Species Richness Summary – by Richness Levels | | |
|--|-----------------------|-----------------------------------|
| Trail | Elevation (ft) | Alien Species Richness |
| Meadow Loop | 4053 | 32 |
| Yosemite Loop | 3972 | 26 |
| Mirror Lake Pack | 3931 | 14 |
| Mariposa Grove | 5256 | 13 |
| Happy Isles | 4959 | 12 |
| Four Mile | 3960 | 11 |
| Old Big Oak Flat Rd. | 4770 | 9 |
| Snow Creek | 4100 | 9 |
| Yosemite Falls | 4015 | 8 |
| Alder Creek | 4557 | 7 |
| Bridalveil Falls | 4035 | 7 |
| Bridalveil-Inspiration Pt. | 4036 | 6 |
| Chilnualna Falls | 4417 | 6 |
| Inspiration Pt. | 4381 | 4 |
| Harden Lake | 7821 | 4 |
| Panorama | 7243 | 4 |
| Glen Aulin | 8686 | 3 |
| Tamarack Creek | 6339 | 3 |
| Bridalveil Creek | 6969 | 2 |
| John Muir-Tuolumne | 8675 | 2 |
| Lukens Lake | 7886 | 2 |
| Merced Grove | 4771 | 2 |
| Young Lakes | 8622 | 2 |
| Porcupine Creek | 8100 | 1 |
| Taft Point | 7729 | 1 |
| Trailside Species | | Total = 51 |

Appendix F. Yosemite National Park alien plant species in and around corrals and stables.

| Site | Elevation (ft) | Alien Species | Alien Species | Elevation (ft) | Site |
|-----------------------------|----------------|--------------------------------|--------------------------------|----------------|---------------------------|
| Concession Stables (YV) | 4000 | <i>Agrostis gigantea</i> | <i>Agrostis gigantea</i> | 4000 | Concession Stables (YV) |
| Concession Stables (YV) | 4000 | <i>Bromus diandrus</i> | <i>Aira caryophylla</i> | 3960 | Hetch Hetchy Corral |
| Concession Stables (YV) | 4000 | <i>Bromus inermis</i> | <i>Aira caryophylla</i> | 4001 | Wawona Stables |
| Concession Stables (YV) | 4000 | <i>Bromus secalinus</i> | <i>Aira caryophylla</i> | 4093 | McCauley Ranch |
| Concession Stables (YV) | 4000 | <i>Bromus tectorum</i> | <i>Avena barbata</i> | 3960 | Hetch Hetchy Corral |
| Concession Stables (YV) | 4000 | <i>Cerastium glomeratum</i> | <i>Bromus catharticus</i> | 8695 | Government Corrals (Tuol) |
| Concession Stables (YV) | 4000 | <i>Cirsium vulgare</i> | <i>Bromus diandrus</i> | 3960 | Hetch Hetchy Corral |
| Concession Stables (YV) | 4000 | <i>Dactylis glomerata</i> | <i>Bromus diandrus</i> | 4000 | Concession Stables (YV) |
| Concession Stables (YV) | 4000 | <i>Dianthus barbatus</i> | <i>Bromus diandrus</i> | 4001 | Wawona Stables |
| Concession Stables (YV) | 4000 | <i>Holcus lanatus</i> | <i>Bromus diandrus</i> | 4039 | Government Stables (YV) |
| Concession Stables (YV) | 4000 | <i>Hordeum murinum</i> | <i>Bromus diandrus</i> | 4093 | McCauley Ranch |
| Concession Stables (YV) | 4000 | <i>Hypericum perforatum</i> | <i>Bromus hordeaceus</i> | 3960 | Hetch Hetchy Corral |
| Concession Stables (YV) | 4000 | <i>Lactuca serriola</i> | <i>Bromus hordeaceus</i> | 4001 | Wawona Stables |
| Concession Stables (YV) | 4000 | <i>Leucanthemum vulgare</i> | <i>Bromus hordeaceus</i> | 4093 | McCauley Ranch |
| Concession Stables (YV) | 4000 | <i>Lolium perenne</i> | <i>Bromus inermis</i> | 4000 | Concession Stables (YV) |
| Concession Stables (YV) | 4000 | <i>Lychnis coronaria</i> | <i>Bromus inermis</i> | 4093 | McCauley Ranch |
| Concession Stables (YV) | 4000 | <i>Phleum pratense</i> | <i>Bromus secalinus</i> | 4000 | Concession Stables (YV) |
| Concession Stables (YV) | 4000 | <i>Plantago lanceolata</i> | <i>Bromus sterilis</i> | 3960 | Hetch Hetchy Corral |
| Concession Stables (YV) | 4000 | <i>Poa annua</i> | <i>Bromus sterilis</i> | 4039 | Government Stables (YV) |
| Concession Stables (YV) | 4000 | <i>Poa bulbosa</i> | <i>Bromus tectorum</i> | 3960 | Hetch Hetchy Corral |
| Concession Stables (YV) | 4000 | <i>Poa pratensis</i> | <i>Bromus tectorum</i> | 4000 | Concession Stables (YV) |
| Concession Stables (YV) | 4000 | <i>Polygonum arenastrum</i> | <i>Bromus tectorum</i> | 4001 | Wawona Stables |
| Concession Stables (YV) | 4000 | <i>Rubus discolor</i> | <i>Bromus tectorum</i> | 4039 | Government Stables (YV) |
| Concession Stables (YV) | 4000 | <i>Rumex acetosella</i> | <i>Bromus tectorum</i> | 4093 | McCauley Ranch |
| Concession Stables (YV) | 4000 | <i>Rumex crispus</i> | <i>Capsella bursa-pastoris</i> | 3960 | Hetch Hetchy Corral |
| Concession Stables (YV) | 4000 | <i>Silene latifolia</i> | <i>Capsella bursa-pastoris</i> | 4039 | Government Stables (YV) |
| Concession Stables (YV) | 4000 | <i>Sonchus oleraceus</i> | <i>Capsella bursa-pastoris</i> | 7496 | Harden Lake Corral |
| Concession Stables (YV) | 4000 | <i>Stellaria media</i> | <i>Capsella bursa-pastoris</i> | 7967 | White Wolf Corral |
| Concession Stables (YV) | 4000 | <i>Taraxacum officinale</i> | <i>Centaurea solstitialis</i> | 3960 | Hetch Hetchy Corral |
| Concession Stables (YV) | 4000 | <i>Tragopogon dubius</i> | <i>Centaurea solstitialis</i> | 4093 | McCauley Ranch |
| Concession Stables (YV) | 4000 | <i>Trifolium repens</i> | <i>Cerastium glomeratum</i> | 3960 | Hetch Hetchy Corral |
| Concession Stables (YV) | 4000 | <i>Verbascum thapsus</i> | <i>Cerastium glomeratum</i> | 4000 | Concession Stables (YV) |
| Concession Stables (YV) | 4000 | <i>Vulpia myuros</i> | <i>Chamomilla suaveolens</i> | 3960 | Hetch Hetchy Corral |
| Glen Aulin High Sierra Camp | 7832 | <i>Taraxacum officinale</i> | <i>Chamomilla suaveolens</i> | 4001 | Wawona Stables |
| Glen Aulin High Sierra Camp | 7832 | <i>Trifolium repens</i> | <i>Chamomilla suaveolens</i> | 7967 | White Wolf Corral |
| Government Corrals (Tuol) | 8695 | <i>Bromus catharticus</i> | <i>Chenopodium botrys</i> | 3960 | Hetch Hetchy Corral |
| Government Corrals (Tuol) | 8695 | <i>Poa pratensis</i> | <i>Chenopodium botrys</i> | 4039 | Government Stables (YV) |
| Government Stables (YV) | 4039 | <i>Bromus diandrus</i> | <i>Cirsium vulgare</i> | 4000 | Concession Stables (YV) |
| Government Stables (YV) | 4039 | <i>Bromus sterilis</i> | <i>Cirsium vulgare</i> | 4093 | McCauley Ranch |
| Government Stables (YV) | 4039 | <i>Bromus tectorum</i> | <i>Convolvulus arvensis</i> | 4093 | McCauley Ranch |
| Government Stables (YV) | 4039 | <i>Capsella bursa-pastoris</i> | <i>Cynodon dactylon</i> | 4093 | McCauley Ranch |
| Government Stables (YV) | 4039 | <i>Chenopodium botrys</i> | <i>Cynosurus echinatus</i> | 3960 | Hetch Hetchy Corral |
| Government Stables (YV) | 4039 | <i>Erodium cicutarium</i> | <i>Cynosurus echinatus</i> | 4001 | Wawona Stables |
| Government Stables (YV) | 4039 | <i>Hordeum murinum</i> | <i>Cynosurus echinatus</i> | 4093 | McCauley Ranch |
| Government Stables (YV) | 4039 | <i>Lolium multiflorum</i> | <i>Dactylis glomerata</i> | 4000 | Concession Stables (YV) |
| Government Stables (YV) | 4039 | <i>Poa bulbosa</i> | <i>Dactylis glomerata</i> | 8632 | Tuolumne Stables |
| Government Stables (YV) | 4039 | <i>Sisymbrium altissimum</i> | <i>Dianthus barbatus</i> | 4000 | Concession Stables (YV) |
| Government Stables (YV) | 4039 | <i>Stellaria media</i> | <i>Erodium cicutarium</i> | 3960 | Hetch Hetchy Corral |

Appendix F. (continued)

| Site | Elevation (ft) | Alien Species |
|-------------------------|----------------|--------------------------------|
| Government Stables (YV) | 4039 | <i>Urtica urens</i> |
| Government Stables (YV) | 4039 | <i>Vulpia myuros</i> |
| Harden Lake Corral | 7496 | <i>Capsella bursa-pastoris</i> |
| Harden Lake Corral | 7496 | <i>Herniaria hirsuta</i> |
| Harden Lake Corral | 7496 | <i>Poa annua</i> |
| Harden Lake Corral | 7496 | <i>Poa pratensis</i> |
| Harden Lake Corral | 7496 | <i>Rumex acetosella</i> |
| Harden Lake Corral | 7496 | <i>Spergularia rubra</i> |
| Harden Lake Corral | 7496 | <i>Trifolium repens</i> |
| Harden Lake Corral | 7496 | <i>Veronica persica</i> |
| Hetch Hetchy Corral | 3960 | <i>Aira caryophyllaea</i> |
| Hetch Hetchy Corral | 3960 | <i>Avena barbata</i> |
| Hetch Hetchy Corral | 3960 | <i>Bromus diandrus</i> |
| Hetch Hetchy Corral | 3960 | <i>Bromus hordeaceus</i> |
| Hetch Hetchy Corral | 3960 | <i>Bromus sterilis</i> |
| Hetch Hetchy Corral | 3960 | <i>Bromus tectorum</i> |
| Hetch Hetchy Corral | 3960 | <i>Capsella bursa-pastoris</i> |
| Hetch Hetchy Corral | 3960 | <i>Centaurea solstitialis</i> |
| Hetch Hetchy Corral | 3960 | <i>Cerastium glomeratum</i> |
| Hetch Hetchy Corral | 3960 | <i>Chamomilla suaveolens</i> |
| Hetch Hetchy Corral | 3960 | <i>Chenopodium botrys</i> |
| Hetch Hetchy Corral | 3960 | <i>Cynosurus echinatus</i> |
| Hetch Hetchy Corral | 3960 | <i>Erodium cicutarium</i> |
| Hetch Hetchy Corral | 3960 | <i>Filago gallica</i> |
| Hetch Hetchy Corral | 3960 | <i>Galium parisiense</i> |
| Hetch Hetchy Corral | 3960 | <i>Herniaria hirsuta</i> |
| Hetch Hetchy Corral | 3960 | <i>Hordeum murinum</i> |
| Hetch Hetchy Corral | 3960 | <i>Lactuca serriola</i> |
| Hetch Hetchy Corral | 3960 | <i>Malva parviflora</i> |
| Hetch Hetchy Corral | 3960 | <i>Parapholis incurva</i> |
| Hetch Hetchy Corral | 3960 | <i>Poa annua</i> |
| Hetch Hetchy Corral | 3960 | <i>Poa bulbosa</i> |
| Hetch Hetchy Corral | 3960 | <i>Poa pratensis</i> |
| Hetch Hetchy Corral | 3960 | <i>Polygonum arenastrum</i> |
| Hetch Hetchy Corral | 3960 | <i>Polypogon maritimus</i> |
| Hetch Hetchy Corral | 3960 | <i>Rumex acetosella</i> |
| Hetch Hetchy Corral | 3960 | <i>Rumex crispus</i> |
| Hetch Hetchy Corral | 3960 | <i>Sonchus oleraceus</i> |
| Hetch Hetchy Corral | 3960 | <i>Stellaria media</i> |
| Hetch Hetchy Corral | 3960 | <i>Torilis arvensis</i> |
| Hetch Hetchy Corral | 3960 | <i>Vulpia myuros</i> |
| McCauley Ranch | 4093 | <i>Aira caryophyllaea</i> |
| McCauley Ranch | 4093 | <i>Bromus diandrus</i> |
| McCauley Ranch | 4093 | <i>Bromus hordeaceus</i> |
| McCauley Ranch | 4093 | <i>Bromus inermis</i> |
| McCauley Ranch | 4093 | <i>Bromus tectorum</i> |
| McCauley Ranch | 4093 | <i>Centaurea solstitialis</i> |
| McCauley Ranch | 4093 | <i>Cirsium vulgare</i> |
| McCauley Ranch | 4093 | <i>Convolvulus arvensis</i> |

| Alien Species | Elevation (ft) | Site |
|-----------------------------|----------------|-------------------------|
| <i>Erodium cicutarium</i> | 4001 | Wawona Stables |
| <i>Erodium cicutarium</i> | 4039 | Government Stables (YV) |
| <i>Erodium cicutarium</i> | 4093 | McCauley Ranch |
| <i>Filago gallica</i> | 3960 | Hetch Hetchy Corral |
| <i>Galium parisiense</i> | 3960 | Hetch Hetchy Corral |
| <i>Galium parisiense</i> | 4093 | McCauley Ranch |
| <i>Herniaria hirsuta</i> | 3960 | Hetch Hetchy Corral |
| <i>Herniaria hirsuta</i> | 4001 | Wawona Stables |
| <i>Herniaria hirsuta</i> | 4093 | McCauley Ranch |
| <i>Herniaria hirsuta</i> | 7496 | Harden Lake Corral |
| <i>Herniaria hirsuta</i> | 8632 | Tuolumne Stables |
| <i>Holcus lanatus</i> | 4000 | Concession Stables (YV) |
| <i>Holcus lanatus</i> | 4001 | Wawona Stables |
| <i>Holcus lanatus</i> | 4093 | McCauley Ranch |
| <i>Hordeum marinum</i> | 4093 | McCauley Ranch |
| <i>Hordeum murinum</i> | 3960 | Hetch Hetchy Corral |
| <i>Hordeum murinum</i> | 4000 | Concession Stables (YV) |
| <i>Hordeum murinum</i> | 4001 | Wawona Stables |
| <i>Hordeum murinum</i> | 4039 | Government Stables (YV) |
| <i>Hordeum murinum</i> | 4093 | McCauley Ranch |
| <i>Hypericum perforatum</i> | 4000 | Concession Stables (YV) |
| <i>Hypericum perforatum</i> | 4093 | McCauley Ranch |
| <i>Hypochaeris glabra</i> | 4001 | Wawona Stables |
| <i>Lactuca serriola</i> | 3960 | Hetch Hetchy Corral |
| <i>Lactuca serriola</i> | 4000 | Concession Stables (YV) |
| <i>Lactuca serriola</i> | 4093 | McCauley Ranch |
| <i>Leucanthemum vulgare</i> | 4000 | Concession Stables (YV) |
| <i>Lolium multiflorum</i> | 4039 | Government Stables (YV) |
| <i>Lolium perenne</i> | 4000 | Concession Stables (YV) |
| <i>Lychnis coronaria</i> | 4000 | Concession Stables (YV) |
| <i>Malva parviflora</i> | 3960 | Hetch Hetchy Corral |
| <i>Parapholis incurva</i> | 3960 | Hetch Hetchy Corral |
| <i>Phleum pratense</i> | 4000 | Concession Stables (YV) |
| <i>Phleum pratense</i> | 4093 | McCauley Ranch |
| <i>Plantago lanceolata</i> | 4000 | Concession Stables (YV) |
| <i>Plantago lanceolata</i> | 4001 | Wawona Stables |
| <i>Plantago lanceolata</i> | 8632 | Tuolumne Stables |
| <i>Poa annua</i> | 3960 | Hetch Hetchy Corral |
| <i>Poa annua</i> | 4000 | Concession Stables (YV) |
| <i>Poa annua</i> | 4093 | McCauley Ranch |
| <i>Poa annua</i> | 7496 | Harden Lake Corral |
| <i>Poa annua</i> | 7967 | White Wolf Corral |
| <i>Poa annua</i> | 8632 | Tuolumne Stables |
| <i>Poa bulbosa</i> | 3960 | Hetch Hetchy Corral |
| <i>Poa bulbosa</i> | 4000 | Concession Stables (YV) |
| <i>Poa bulbosa</i> | 4001 | Wawona Stables |
| <i>Poa bulbosa</i> | 4039 | Government Stables (YV) |
| <i>Poa pratensis</i> | 3960 | Hetch Hetchy Corral |
| <i>Poa pratensis</i> | 4000 | Concession Stables (YV) |

Appendix F. (continued)

| Site | Elevation (ft) | Alien Species |
|------------------|----------------|------------------------------|
| McCauley Ranch | 4093 | <i>Cynodon dactylon</i> |
| McCauley Ranch | 4093 | <i>Cynosurus echinatus</i> |
| McCauley Ranch | 4093 | <i>Erodium cicutarium</i> |
| McCauley Ranch | 4093 | <i>Galium parisiense</i> |
| McCauley Ranch | 4093 | <i>Herniaria hirsuta</i> |
| McCauley Ranch | 4093 | <i>Holcus lanatus</i> |
| McCauley Ranch | 4093 | <i>Hordeum marinum</i> |
| McCauley Ranch | 4093 | <i>Hordeum murinum</i> |
| McCauley Ranch | 4093 | <i>Hypericum perforatum</i> |
| McCauley Ranch | 4093 | <i>Lactuca serriola</i> |
| McCauley Ranch | 4093 | <i>Phleum pratense</i> |
| McCauley Ranch | 4093 | <i>Poa annua</i> |
| McCauley Ranch | 4093 | <i>Poa pratensis</i> |
| McCauley Ranch | 4093 | <i>Polygonum arenastrum</i> |
| McCauley Ranch | 4093 | <i>Rubus discolor</i> |
| McCauley Ranch | 4093 | <i>Rumex acetosella</i> |
| McCauley Ranch | 4093 | <i>Rumex crispus</i> |
| McCauley Ranch | 4093 | <i>Sisymbrium altissimum</i> |
| McCauley Ranch | 4093 | <i>Sonchus asper</i> |
| McCauley Ranch | 4093 | <i>Spergularia rubra</i> |
| McCauley Ranch | 4093 | <i>Stellaria media</i> |
| McCauley Ranch | 4093 | <i>Tragopogon dubius</i> |
| McCauley Ranch | 4093 | <i>Trifolium repens</i> |
| McCauley Ranch | 4093 | <i>Verbascum thapsus</i> |
| McCauley Ranch | 4093 | <i>Vulpia myuros</i> |
| Tuolumne Stables | 8632 | <i>Dactylis glomerata</i> |
| Tuolumne Stables | 8632 | <i>Herniaria hirsuta</i> |
| Tuolumne Stables | 8632 | <i>Plantago lanceolata</i> |
| Tuolumne Stables | 8632 | <i>Poa annua</i> |
| Tuolumne Stables | 8632 | <i>Poa pratensis</i> |
| Tuolumne Stables | 8632 | <i>Spergularia rubra</i> |
| Tuolumne Stables | 8632 | <i>Taraxacum officinale</i> |
| Tuolumne Stables | 8632 | <i>Trifolium repens</i> |
| Wawona Stables | 4001 | <i>Aira caryophylla</i> |
| Wawona Stables | 4001 | <i>Bromus diandrus</i> |
| Wawona Stables | 4001 | <i>Bromus hordeaceus</i> |
| Wawona Stables | 4001 | <i>Bromus tectorum</i> |
| Wawona Stables | 4001 | <i>Chamomilla suaveolens</i> |
| Wawona Stables | 4001 | <i>Cynosurus echinatus</i> |
| Wawona Stables | 4001 | <i>Erodium cicutarium</i> |
| Wawona Stables | 4001 | <i>Herniaria hirsuta</i> |
| Wawona Stables | 4001 | <i>Holcus lanatus</i> |
| Wawona Stables | 4001 | <i>Hordeum murinum</i> |
| Wawona Stables | 4001 | <i>Hypochaeris glabra</i> |
| Wawona Stables | 4001 | <i>Plantago lanceolata</i> |
| Wawona Stables | 4001 | <i>Poa bulbosa</i> |
| Wawona Stables | 4001 | <i>Poa pratensis</i> |
| Wawona Stables | 4001 | <i>Polygonum arenastrum</i> |
| Wawona Stables | 4001 | <i>Rumex acetosella</i> |

| Alien Species | Elevation (ft) | Site |
|------------------------------|----------------|-----------------------------|
| <i>Poa pratensis</i> | 4001 | Wawona Stables |
| <i>Poa pratensis</i> | 4093 | McCauley Ranch |
| <i>Poa pratensis</i> | 7496 | Harden Lake Corral |
| <i>Poa pratensis</i> | 7967 | White Wolf Corral |
| <i>Poa pratensis</i> | 8632 | Tuolumne Stables |
| <i>Poa pratensis</i> | 8695 | Government Corrals (Tuol) |
| <i>Polygonum arenastrum</i> | 3960 | Hetch Hetchy Corral |
| <i>Polygonum arenastrum</i> | 4000 | Concession Stables (YV) |
| <i>Polygonum arenastrum</i> | 4001 | Wawona Stables |
| <i>Polygonum arenastrum</i> | 4093 | McCauley Ranch |
| <i>Polygonum arenastrum</i> | 7967 | White Wolf Corral |
| <i>Polypogon maritimus</i> | 3960 | Hetch Hetchy Corral |
| <i>Rubus discolor</i> | 4000 | Concession Stables (YV) |
| <i>Rubus discolor</i> | 4093 | McCauley Ranch |
| <i>Rumex acetosella</i> | 3960 | Hetch Hetchy Corral |
| <i>Rumex acetosella</i> | 4000 | Concession Stables (YV) |
| <i>Rumex acetosella</i> | 4001 | Wawona Stables |
| <i>Rumex acetosella</i> | 4093 | McCauley Ranch |
| <i>Rumex acetosella</i> | 7496 | Harden Lake Corral |
| <i>Rumex acetosella</i> | 7967 | White Wolf Corral |
| <i>Rumex crispus</i> | 3960 | Hetch Hetchy Corral |
| <i>Rumex crispus</i> | 4000 | Concession Stables (YV) |
| <i>Rumex crispus</i> | 4093 | McCauley Ranch |
| <i>Silene latifolia</i> | 4000 | Concession Stables (YV) |
| <i>Sisymbrium altissimum</i> | 4001 | Wawona Stables |
| <i>Sisymbrium altissimum</i> | 4039 | Government Stables (YV) |
| <i>Sisymbrium altissimum</i> | 4093 | McCauley Ranch |
| <i>Sonchus asper</i> | 4093 | McCauley Ranch |
| <i>Sonchus oleraceus</i> | 3960 | Hetch Hetchy Corral |
| <i>Sonchus oleraceus</i> | 4000 | Concession Stables (YV) |
| <i>Sonchus oleraceus</i> | 4001 | Wawona Stables |
| <i>Spergularia rubra</i> | 4001 | Wawona Stables |
| <i>Spergularia rubra</i> | 4093 | McCauley Ranch |
| <i>Spergularia rubra</i> | 7496 | Harden Lake Corral |
| <i>Spergularia rubra</i> | 7967 | White Wolf Corral |
| <i>Spergularia rubra</i> | 8632 | Tuolumne Stables |
| <i>Stellaria media</i> | 3960 | Hetch Hetchy Corral |
| <i>Stellaria media</i> | 4000 | Concession Stables (YV) |
| <i>Stellaria media</i> | 4039 | Government Stables (YV) |
| <i>Stellaria media</i> | 4093 | McCauley Ranch |
| <i>Stellaria media</i> | 7967 | White Wolf Corral |
| <i>Taraxacum officinale</i> | 4000 | Concession Stables (YV) |
| <i>Taraxacum officinale</i> | 7832 | Glen Aulin High Sierra Camp |
| <i>Taraxacum officinale</i> | 7967 | White Wolf Corral |
| <i>Taraxacum officinale</i> | 8632 | Tuolumne Stables |
| <i>Torilis arvensis</i> | 3960 | Hetch Hetchy Corral |
| <i>Tragopogon dubius</i> | 4000 | Concession Stables (YV) |
| <i>Tragopogon dubius</i> | 4093 | McCauley Ranch |
| <i>Trifolium repens</i> | 4000 | Concession Stables (YV) |

Appendix F. (continued)

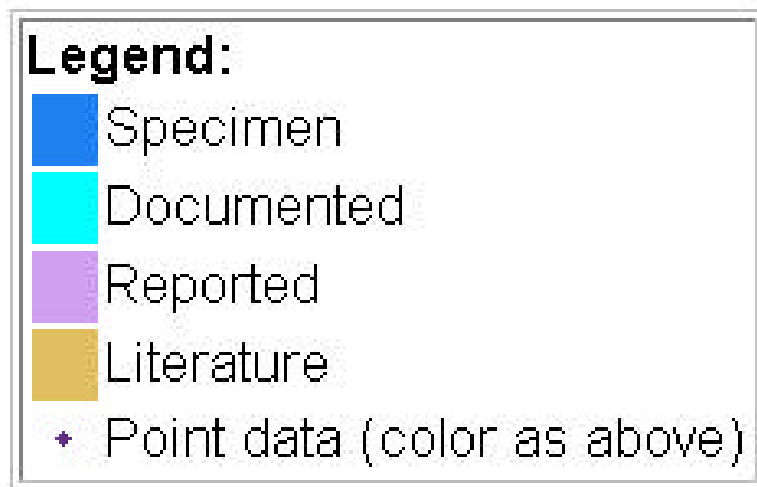
| Site | Elevation (ft) | Alien Species |
|-------------------|----------------|--------------------------------|
| Wawona Stables | 4001 | <i>Sisymbrium altissimum</i> |
| Wawona Stables | 4001 | <i>Sonchus oleraceus</i> |
| Wawona Stables | 4001 | <i>Spergularia rubra</i> |
| Wawona Stables | 4001 | <i>Vulpia myuros</i> |
| White Wolf Corral | 7967 | <i>Capsella bursa-pastoris</i> |
| White Wolf Corral | 7967 | <i>Chamomilla suaveolens</i> |
| White Wolf Corral | 7967 | <i>Poa annua</i> |
| White Wolf Corral | 7967 | <i>Poa pratensis</i> |
| White Wolf Corral | 7967 | <i>Polygonum arenastrum</i> |
| White Wolf Corral | 7967 | <i>Rumex acetosella</i> |
| White Wolf Corral | 7967 | <i>Spergularia rubra</i> |
| White Wolf Corral | 7967 | <i>Stellaria media</i> |
| White Wolf Corral | 7967 | <i>Taraxacum officinale</i> |
| White Wolf Corral | 7967 | <i>Trifolium repens</i> |

| Alien Species | Elevation (ft) | Site |
|--------------------------|----------------|-----------------------------|
| <i>Trifolium repens</i> | 4093 | McCauley Ranch |
| <i>Trifolium repens</i> | 7496 | Harden Lake Corral |
| <i>Trifolium repens</i> | 7832 | Glen Aulin High Sierra Camp |
| <i>Trifolium repens</i> | 7967 | White Wolf Corral |
| <i>Trifolium repens</i> | 8632 | Tuolumne Stables |
| <i>Urtica urens</i> | 4039 | Government Stables (YV) |
| <i>Verbascum thapsus</i> | 4000 | Concession Stables (YV) |
| <i>Verbascum thapsus</i> | 4093 | McCauley Ranch |
| <i>Veronica persica</i> | 7496 | Harden Lake Corral |
| <i>Vulpia myuros</i> | 3960 | Hetch Hetchy Corral |
| <i>Vulpia myuros</i> | 4000 | Concession Stables (YV) |
| <i>Vulpia myuros</i> | 4001 | Wawona Stables |
| <i>Vulpia myuros</i> | 4039 | Government Stables (YV) |
| <i>Vulpia myuros</i> | 4093 | McCauley Ranch |

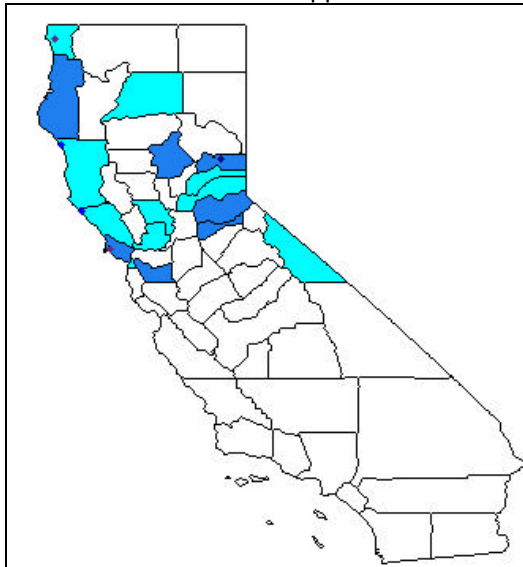
| Species Richness Summary - by Corral/Stable Site | | |
|--|----------------|-------------------|
| Site | Elevation (ft) | Alien Species |
| | | Richness |
| Concession Stables (YV) | 4000 | 33 |
| Glen Aulin High Sierra Camp | 7832 | 2 |
| Government Stables (YV) | 4039 | 13 |
| Government Corrals (Tuol) | 8695 | 2 |
| Harden Lake Corral | 7496 | 8 |
| Hetch Hetchy Corral | 3960 | 32 |
| McCauley Ranch | 4093 | 33 |
| Tuolumne Stables | 8632 | 8 |
| Wawona Stables | 4001 | 20 |
| White Wolf Corral | 7967 | 10 |
| Species of Corrals/Stables | | Total = 63 |

| Species Richness Summary – by Richness level | | |
|--|----------------|-------------------|
| Site | Elevation (ft) | Alien Species |
| | | Richness |
| Glen Aulin High Sierra Cmp | 7832 | 2 |
| Government Corrals (Tuol) | 8695 | 2 |
| Harden Lake Corral | 7496 | 8 |
| Tuolumne Stables | 8632 | 8 |
| White Wolf Corral | 7967 | 10 |
| Government Stables (YV) | 4039 | 13 |
| Wawona Stables | 4001 | 20 |
| Hetch Hetchy Corral | 3960 | 32 |
| Concession Stables(YV) | 4000 | 33 |
| McCauley Ranch | 4093 | 33 |
| Species of Corrals/Stables | | Total = 63 |

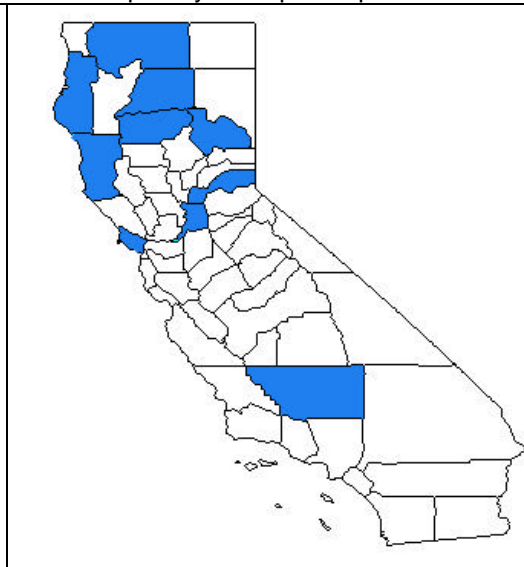
Appendix G. Statewide distributions of priority alien plant species.



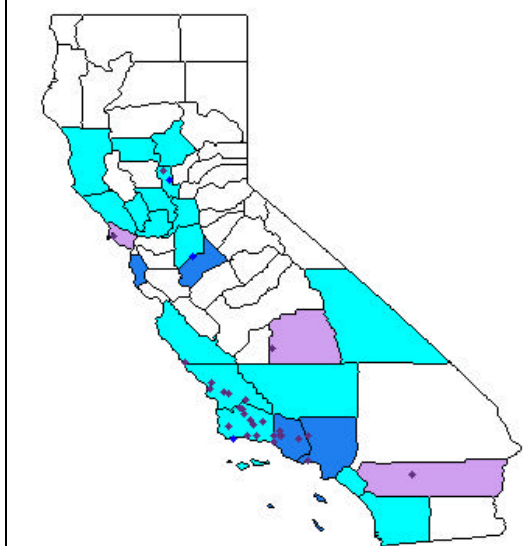
Appendix G. Statewide distributions of priority alien plant species.



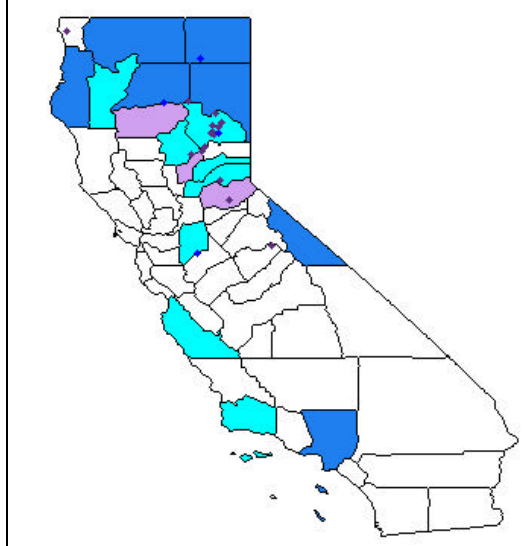
Agrostis capillaris



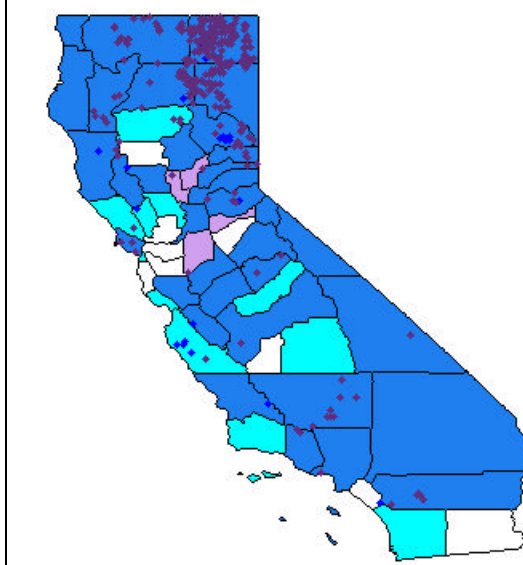
Agrostis gigantea



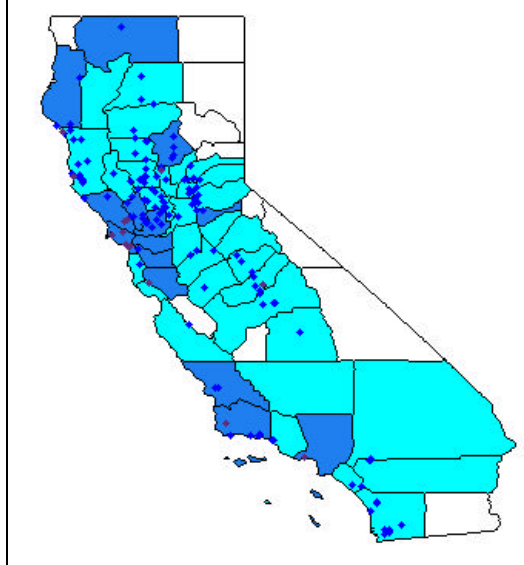
Arundo donax



Bromus inermis

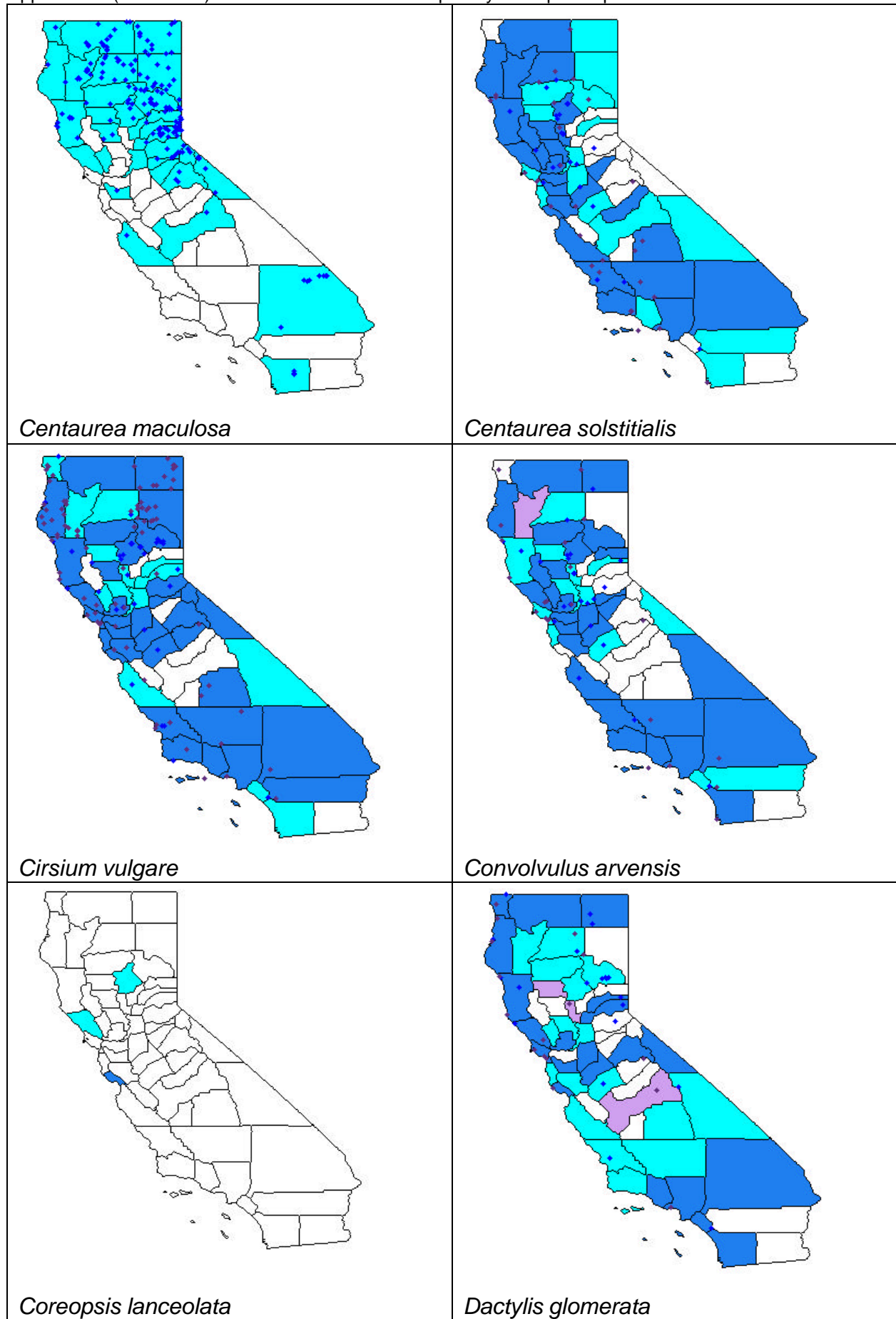


Bromus tectorum

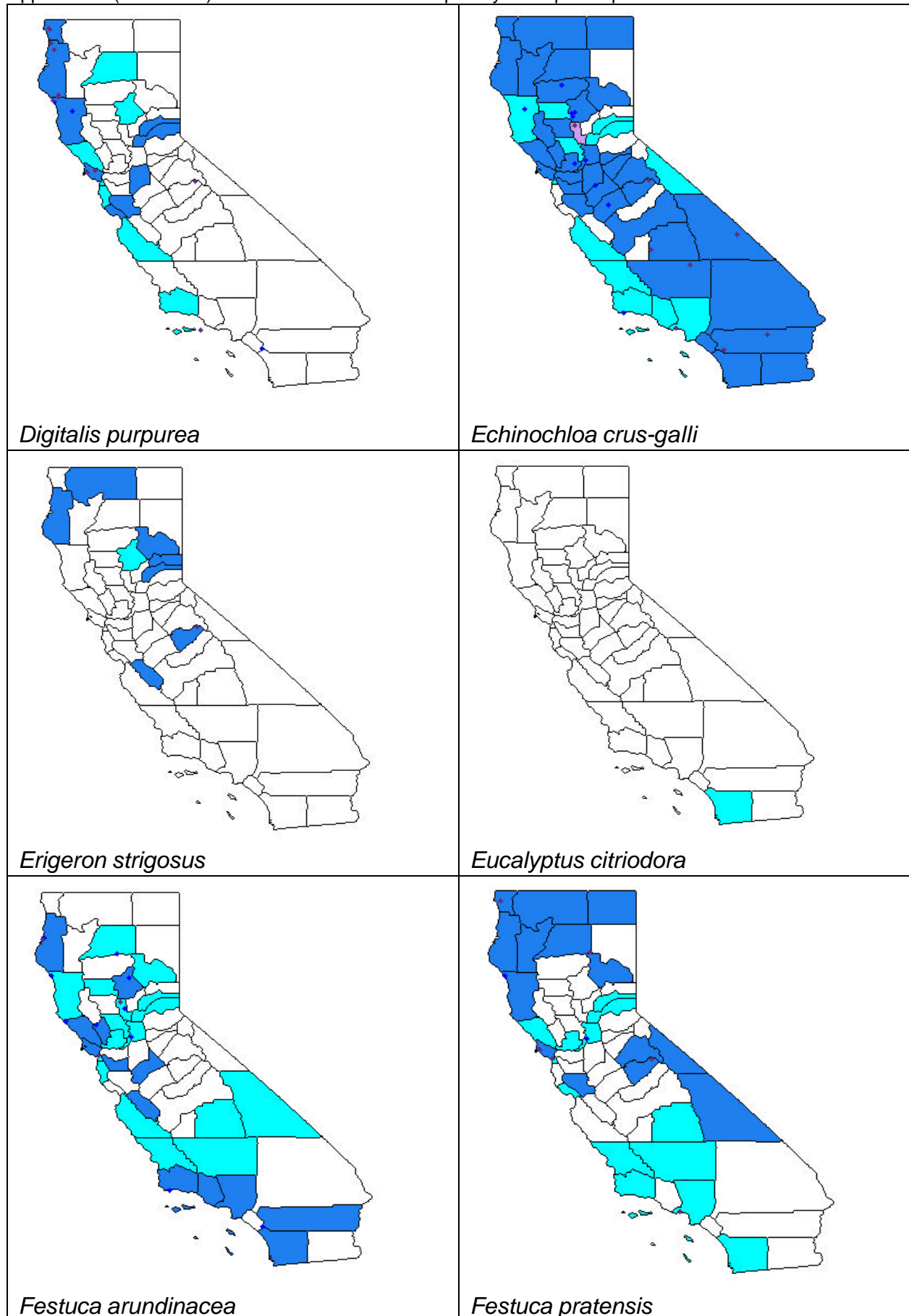


Carduus pycnocephalus

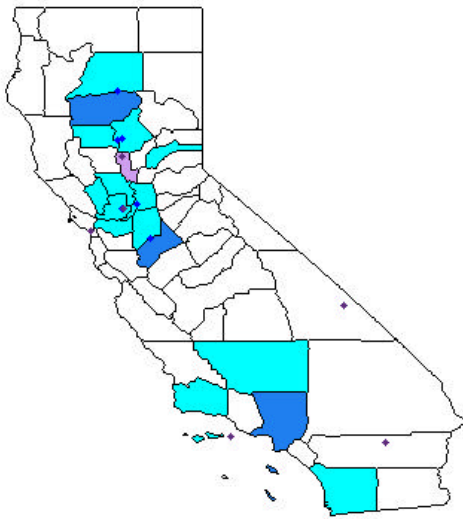
Appendix G (Continued). Statewide distributions of priority alien plant species.



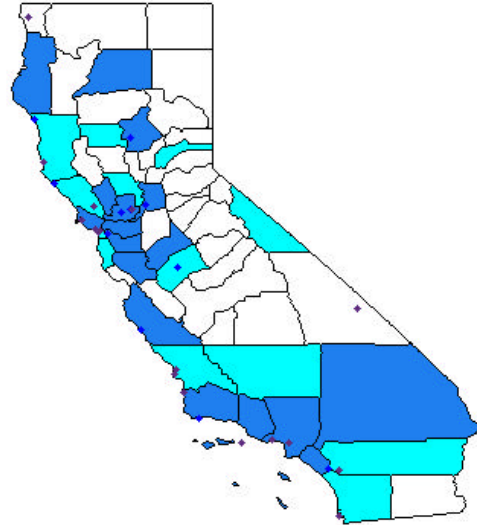
Appendix G (Continued). Statewide distributions of priority alien plant species.



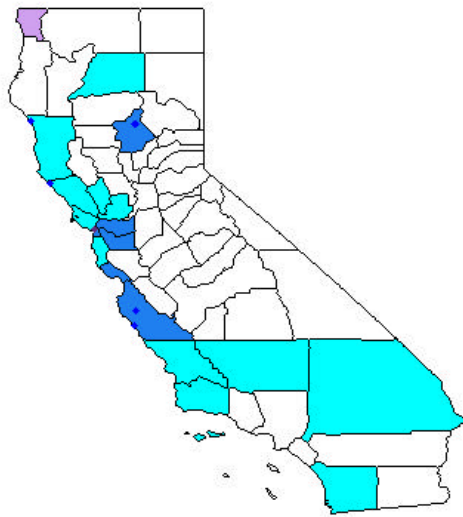
Appendix G (Continued). Statewide distributions of priority alien plant species.



Ficus carica



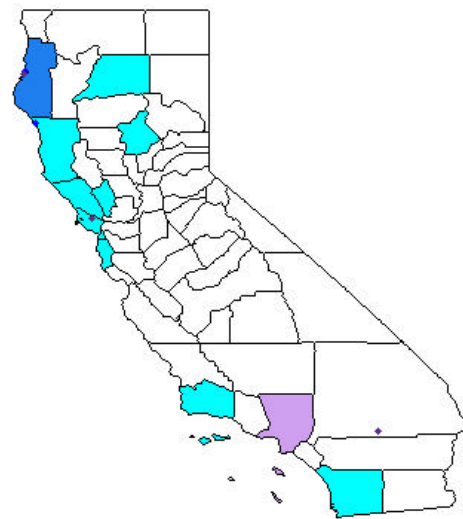
Foeniculum vulgare



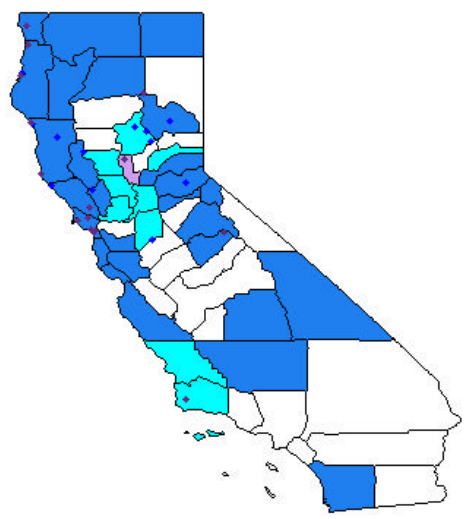
Genista monspessulana



Geranium robertianum

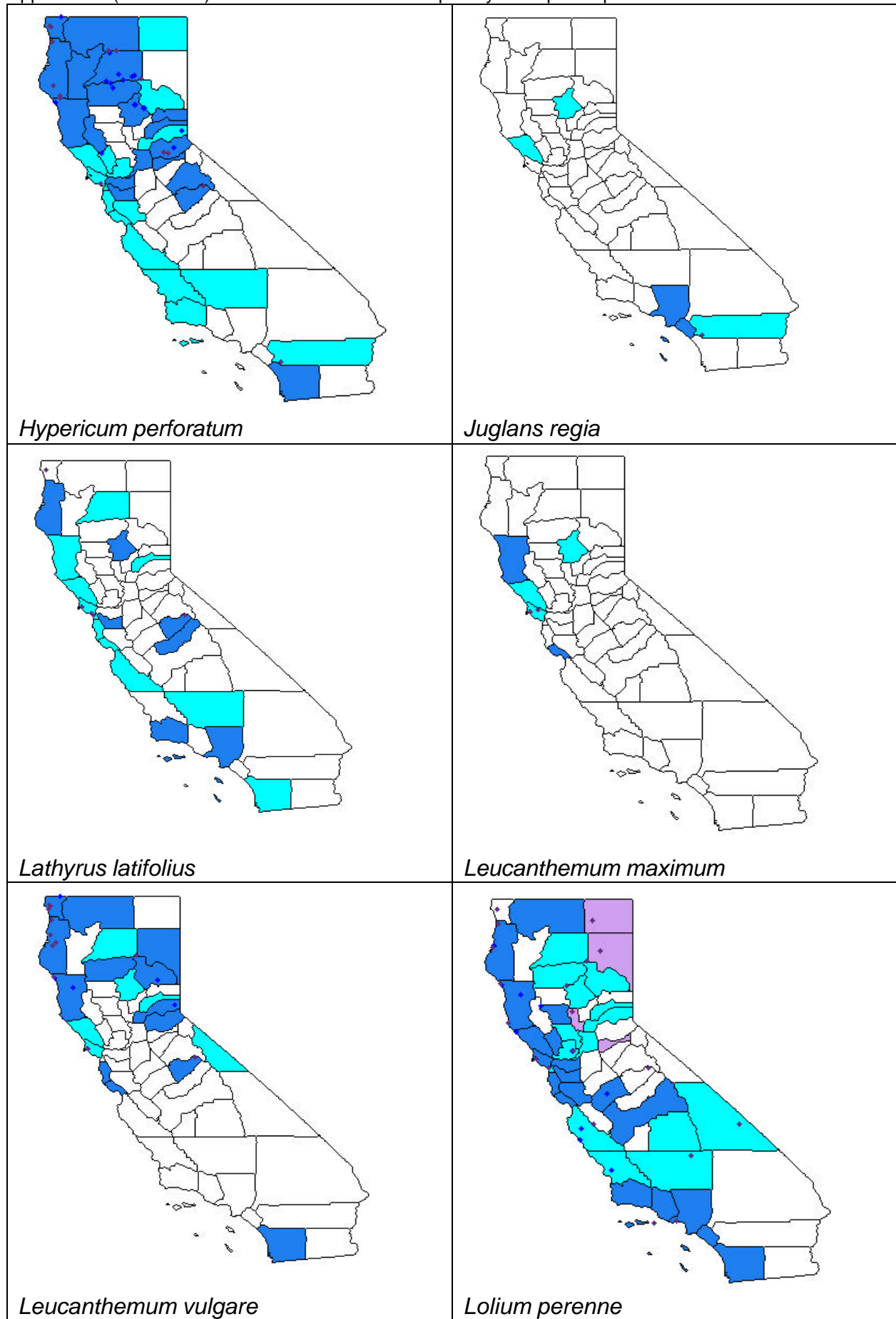


Hedera helix

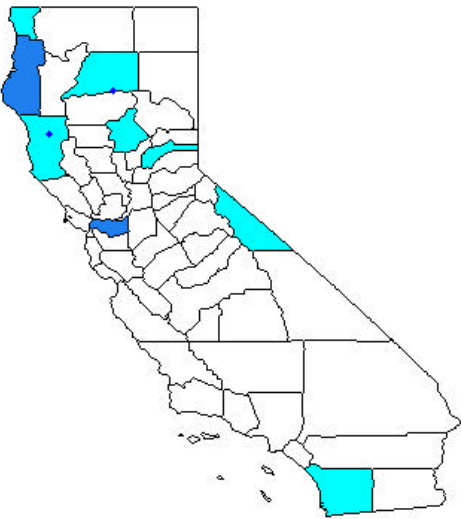


Holcus lanatus

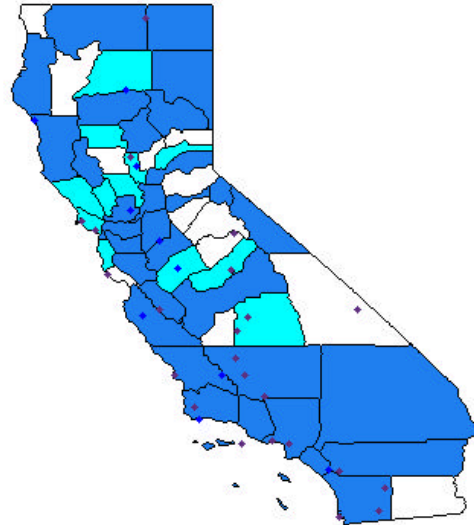
Appendix G (Continued). Statewide distributions of priority alien plant species.



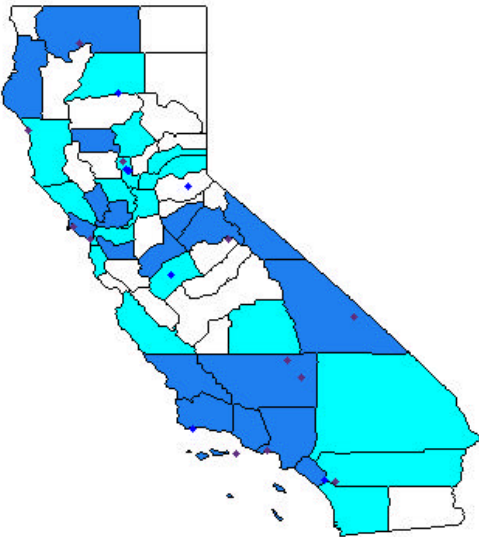
Appendix G (Continued). Statewide distributions of priority alien plant species.



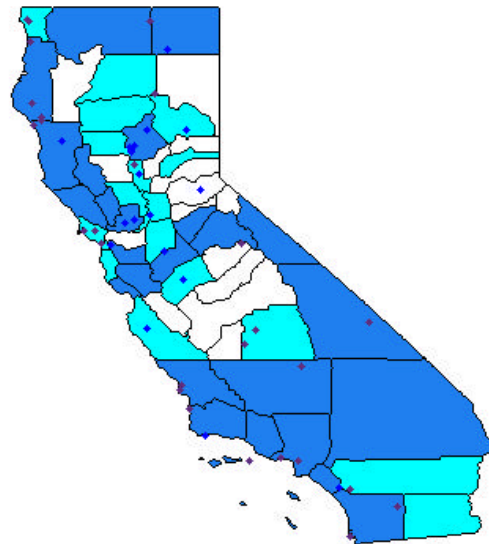
Malus sylvestris



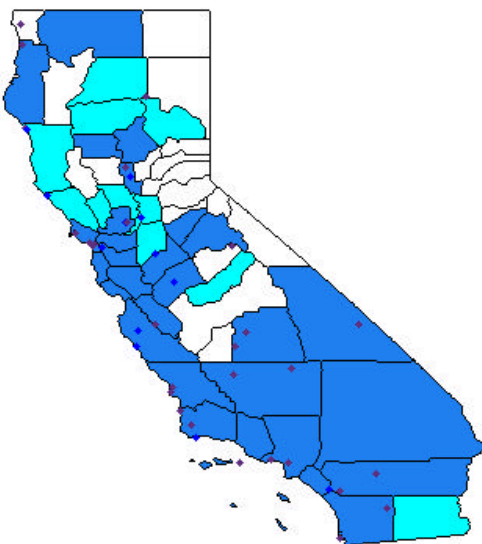
Marrubium vulgare



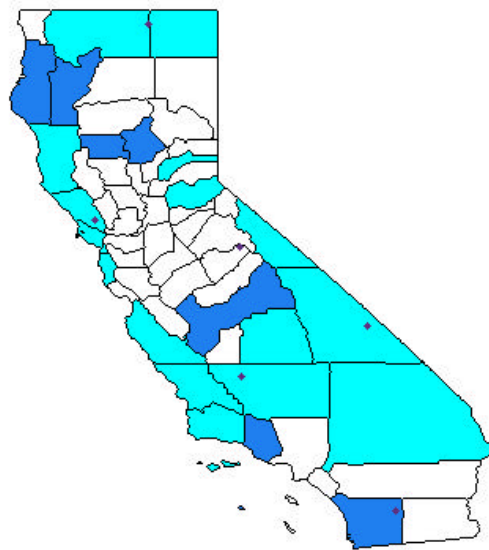
Medicago sativa



Melilotus alba

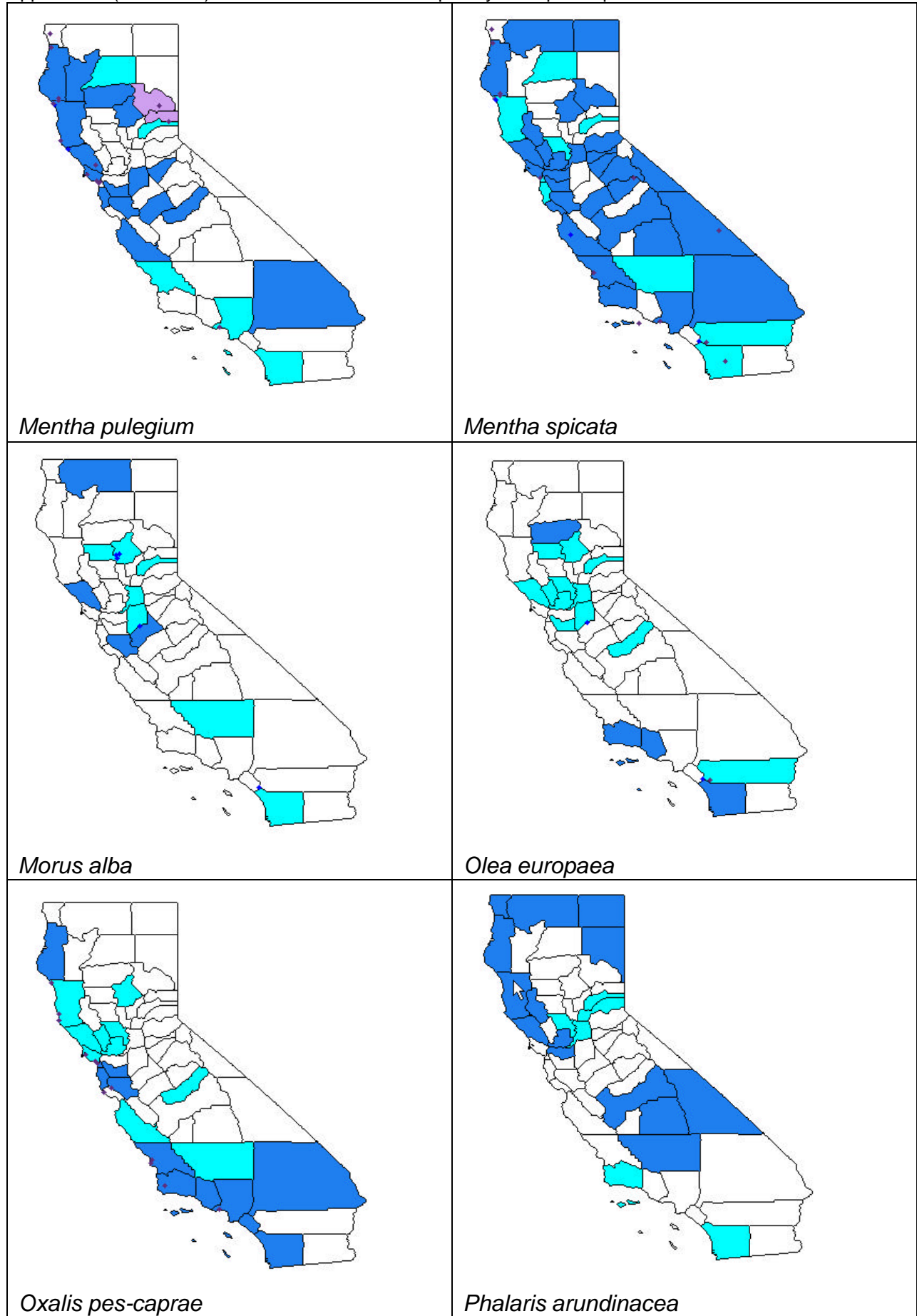


Melilotus indica

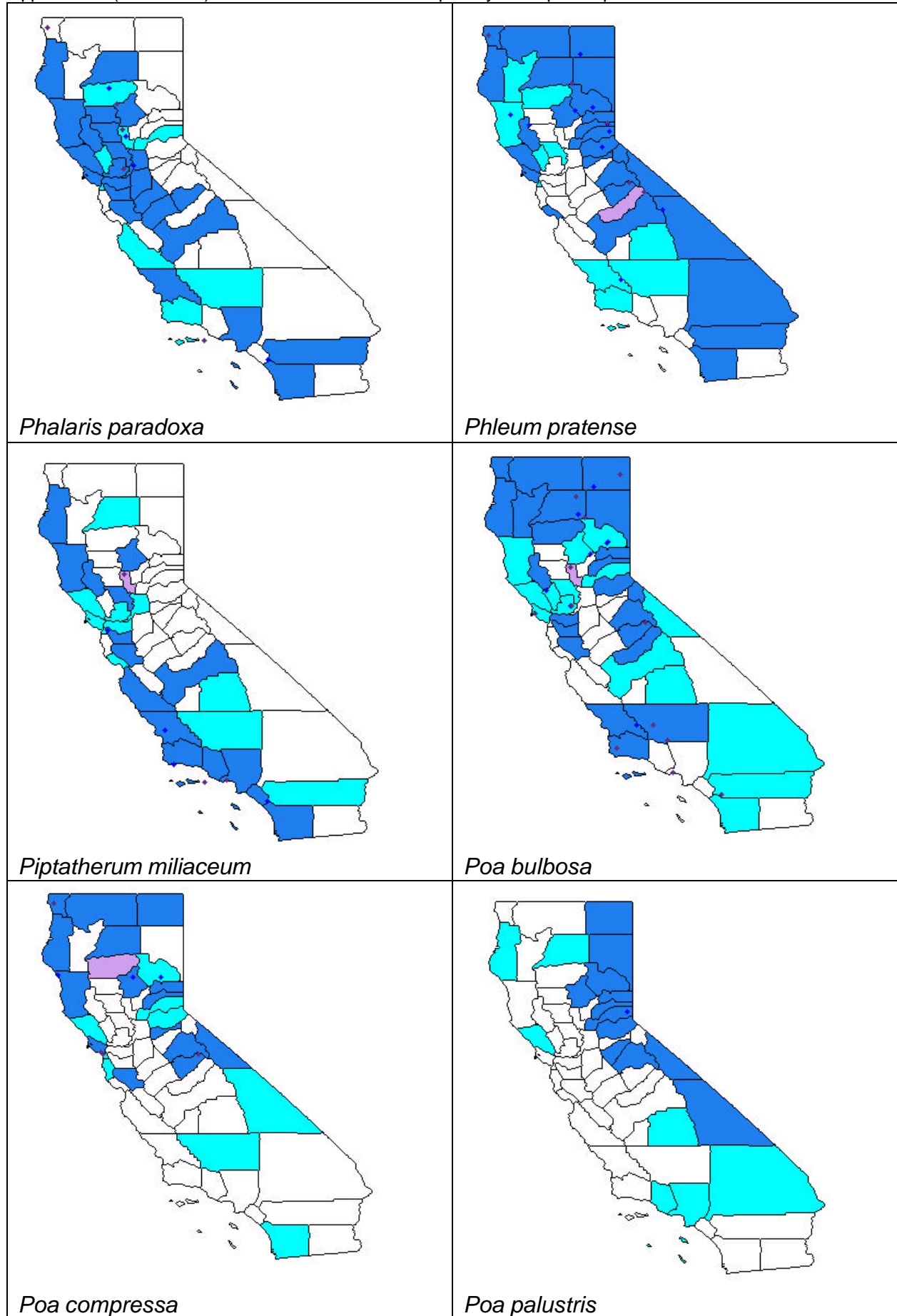


Melilotus officinalis

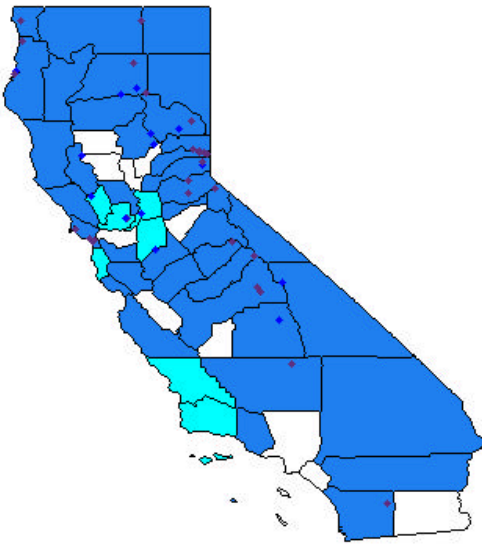
Appendix G (Continued). Statewide distributions of priority alien plant species.



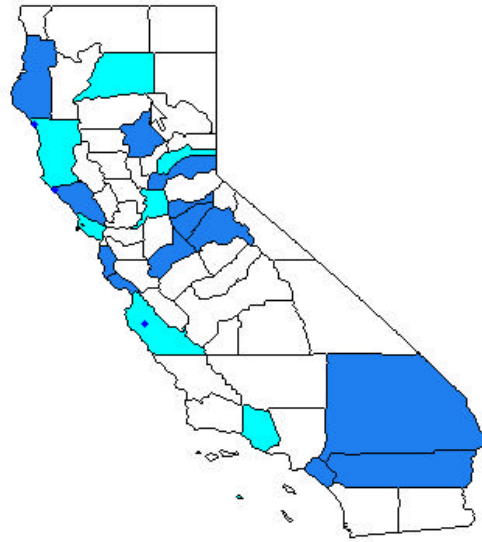
Appendix G (Continued). Statewide distributions of priority alien plant species.



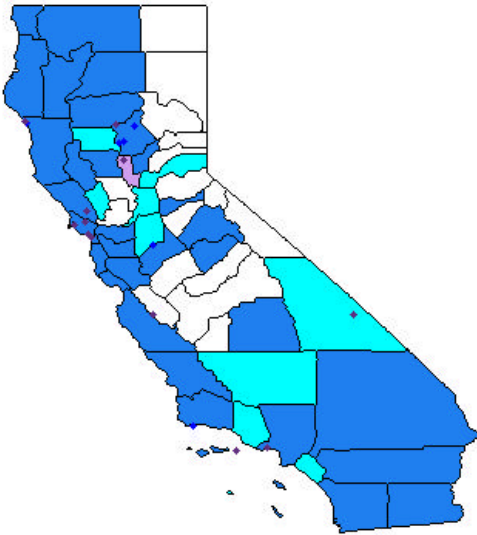
Appendix G (Continued). Statewide distributions of priority alien plant species.



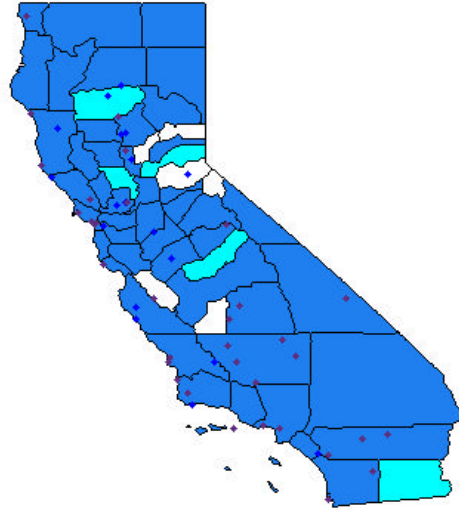
Poa pratensis



Polypogon australis



Polypogon interruptus



Polypogon monspeliensis

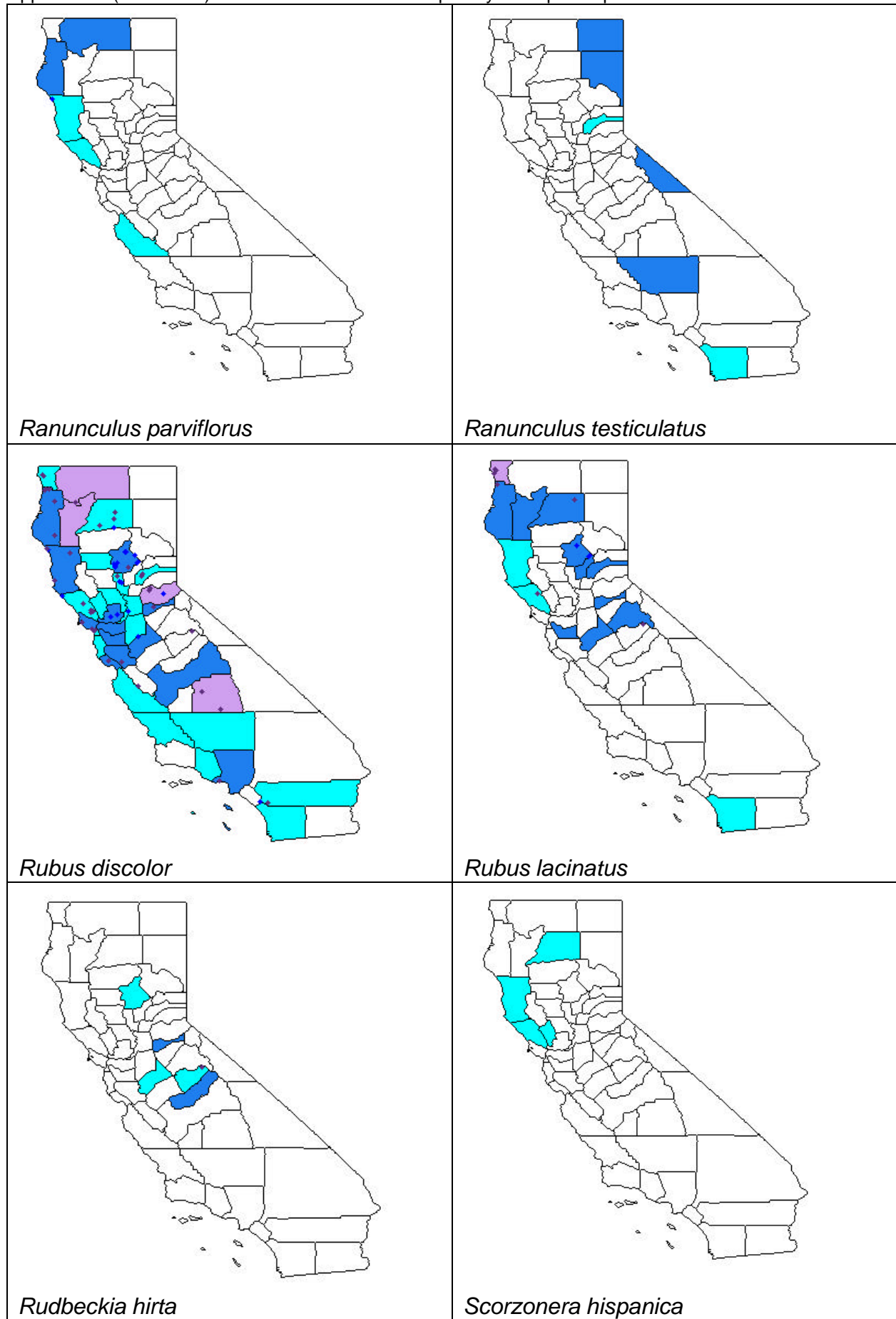


Punica granatum

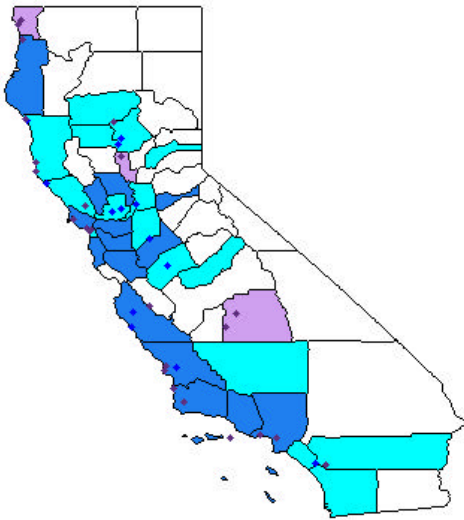


Pyracantha angustifolia

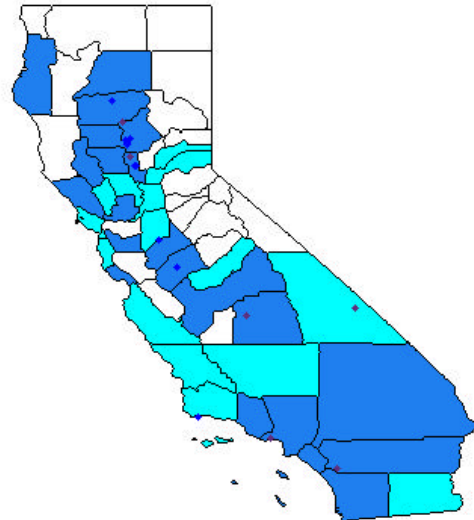
Appendix G (Continued). Statewide distributions of priority alien plant species.



Appendix G (Continued). Statewide distributions of priority alien plant species.



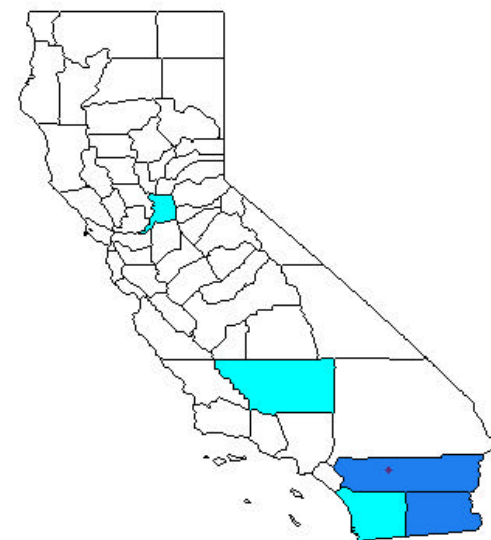
Silybum marianum



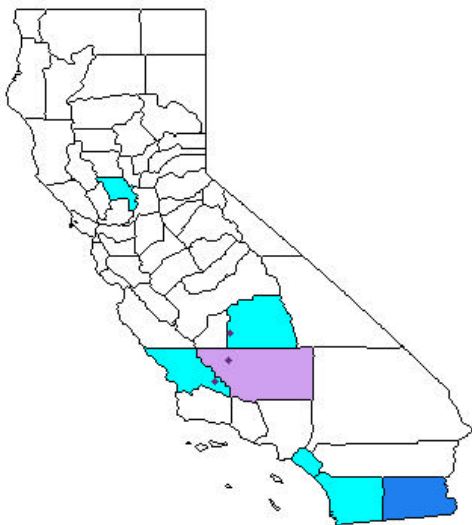
Sorghum halepense



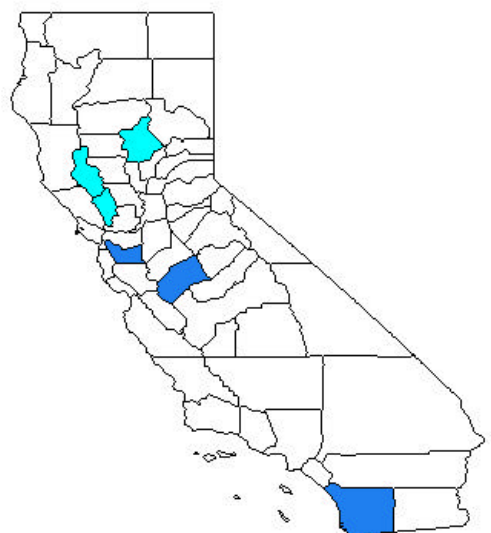
Spartium junceum



Tamarix aphylla

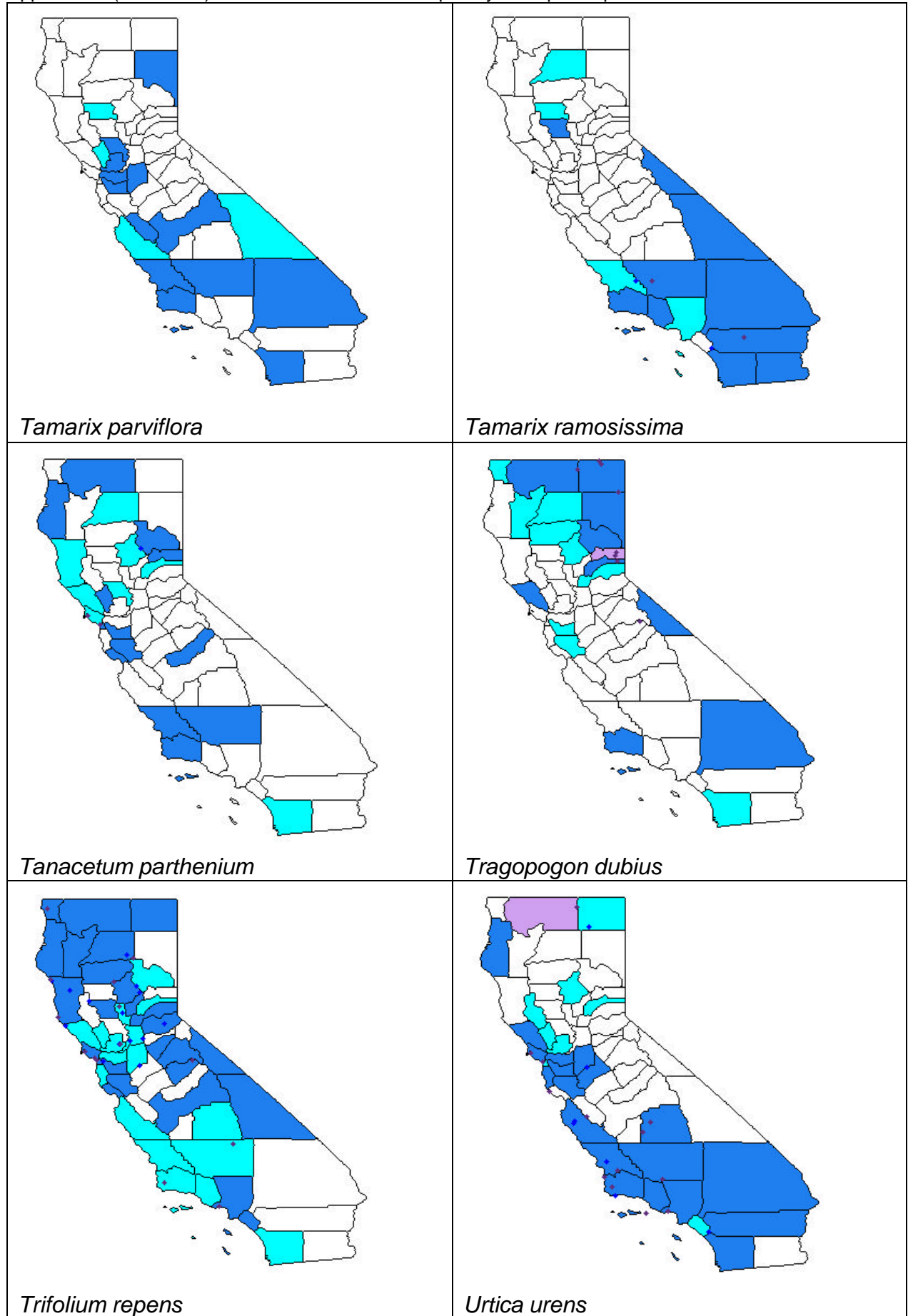


Tamarix chinensis

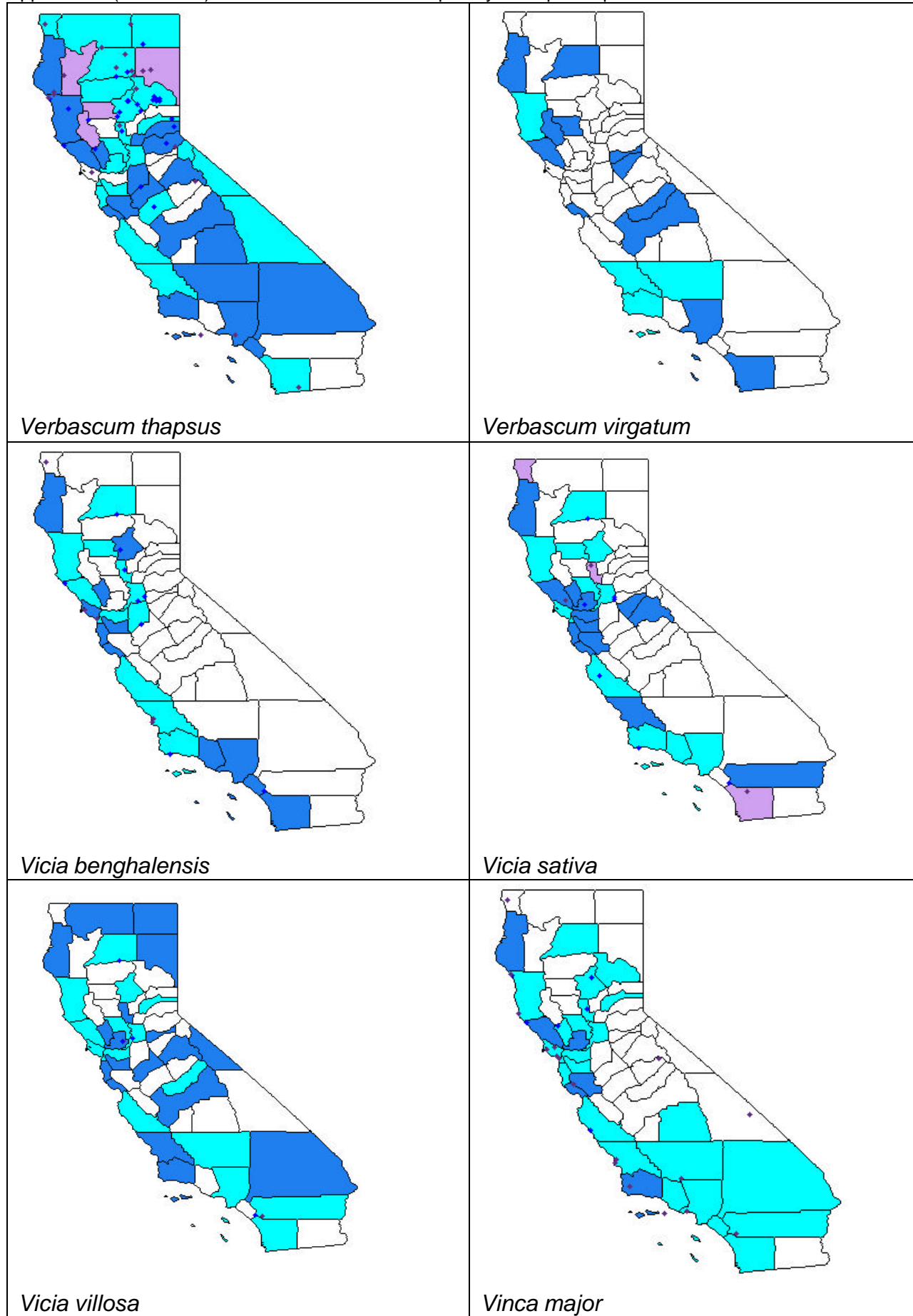


Tamarix gallica

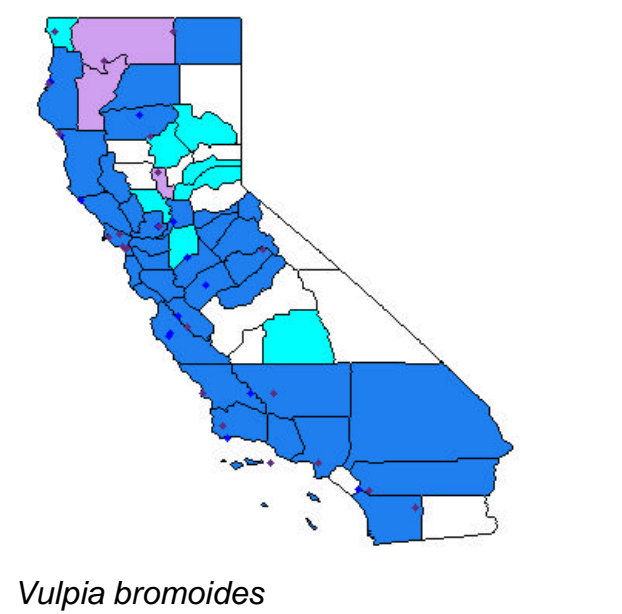
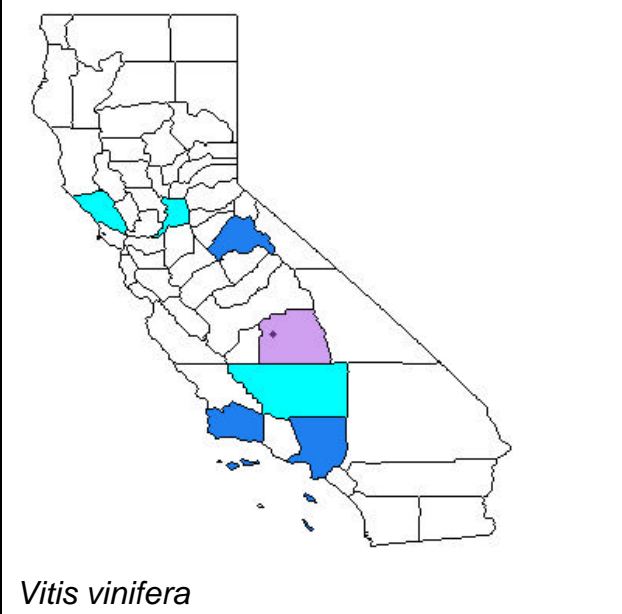
Appendix G (Continued). Statewide distributions of priority alien plant species.



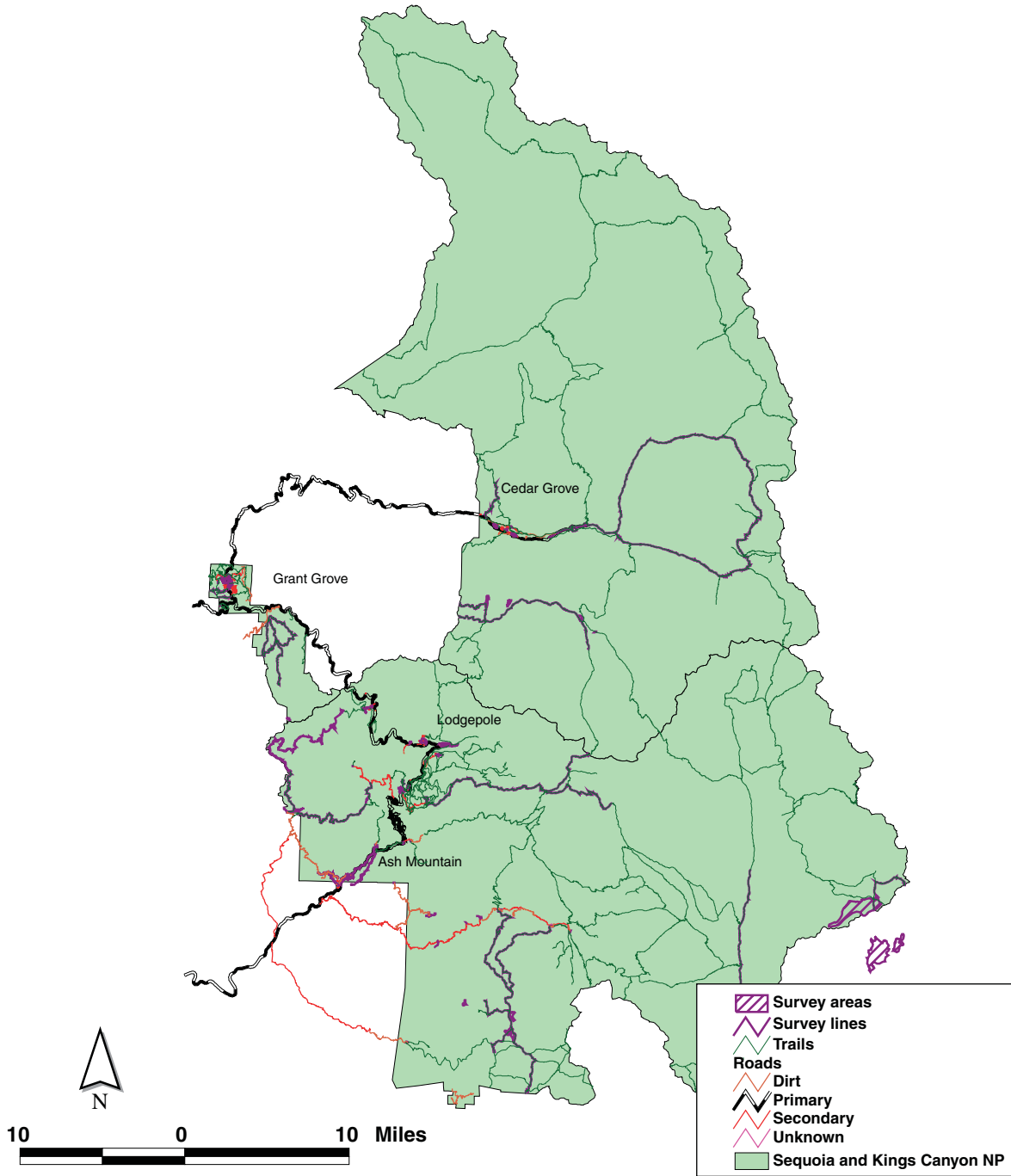
Appendix G (Continued). Statewide distributions of priority alien plant species.



Appendix G (Continued). Statewide distributions of priority alien plant species.

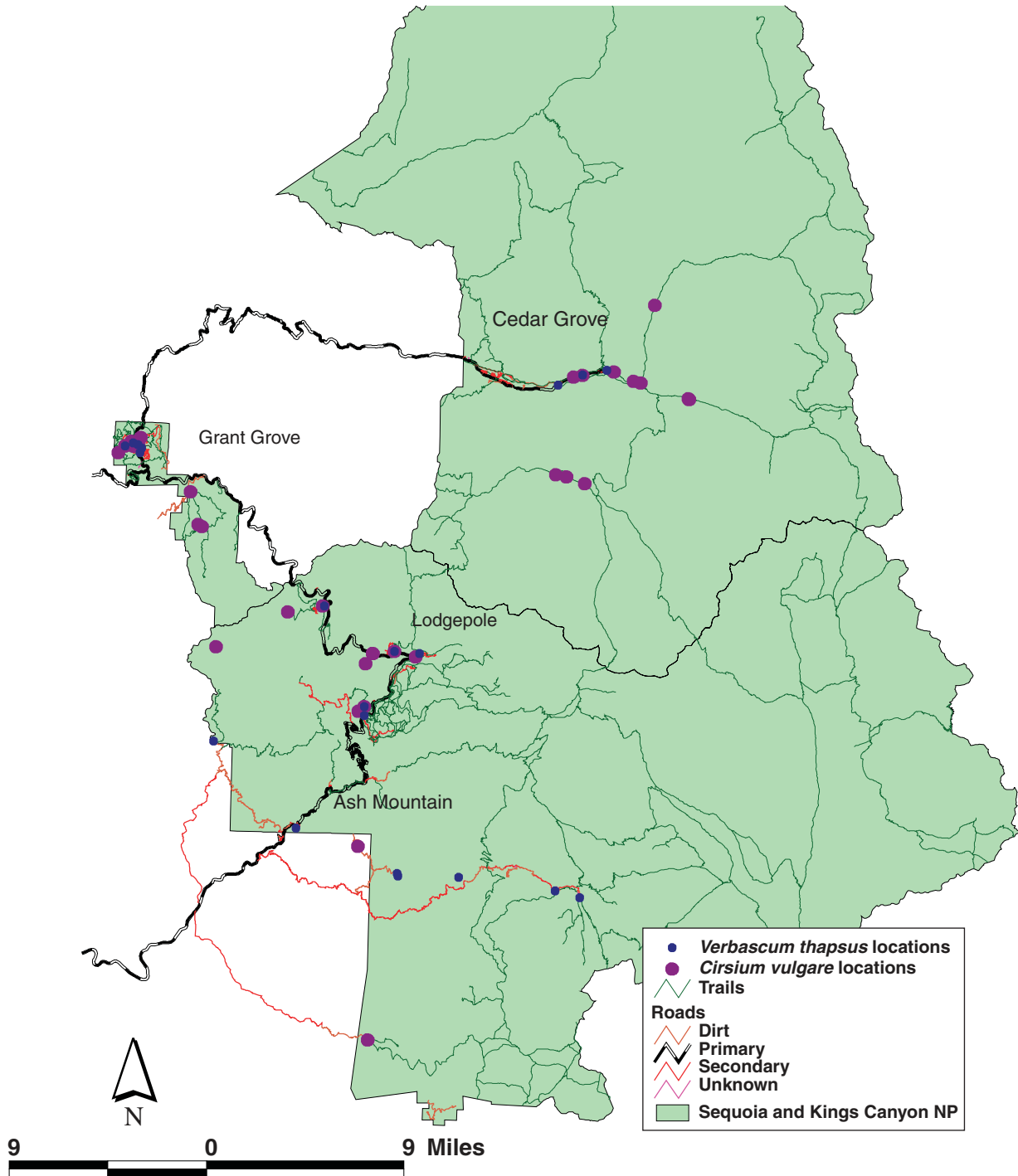


Sequoia and Kings Canyon National Parks Survey Areas



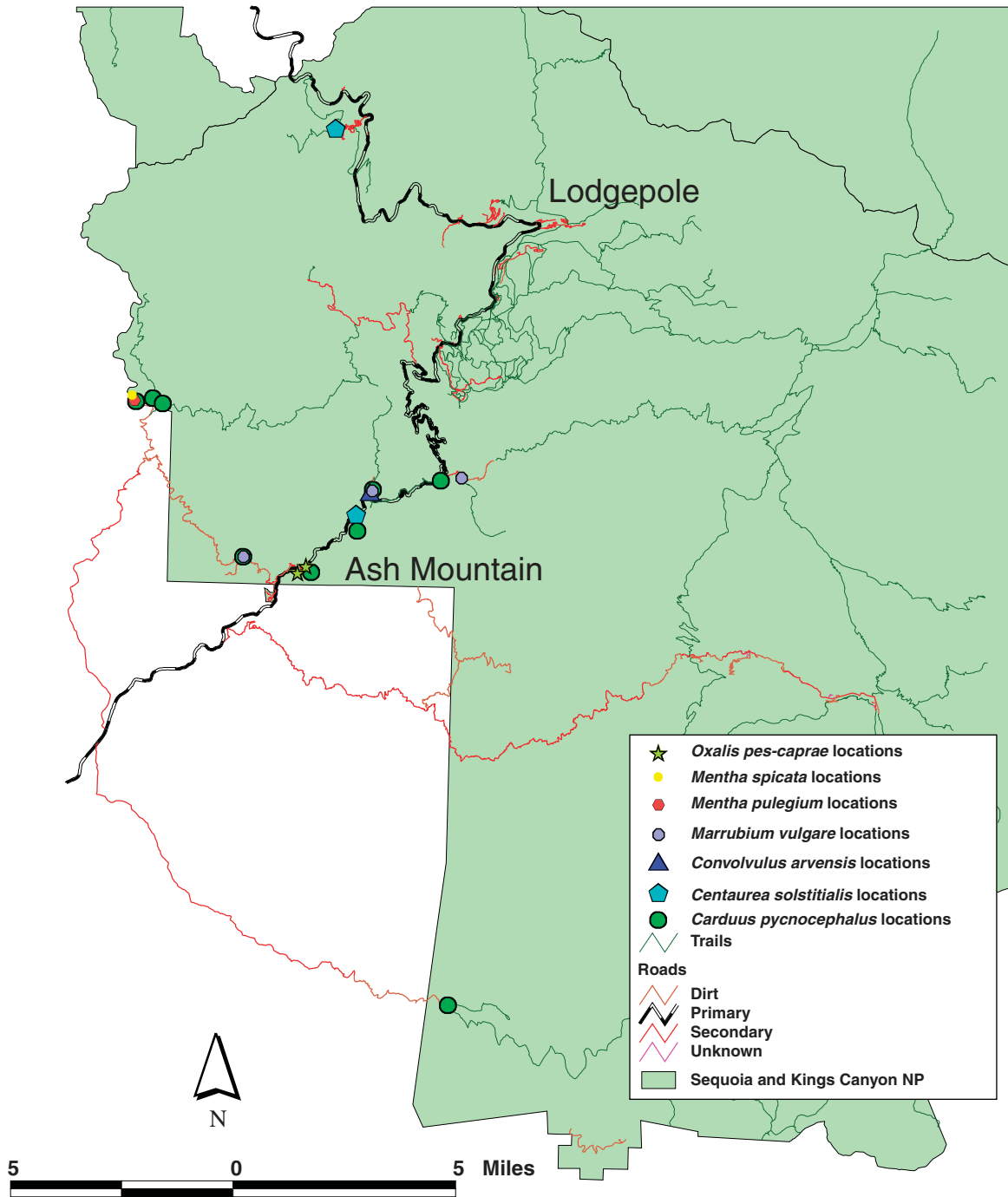
Map 1. Alien plant surveys of disturbed areas in Sequoia and Kings Canyon National Parks, 1996, 1997 and 1998.

Broad Distribution Priority #3 Alien Plant Species



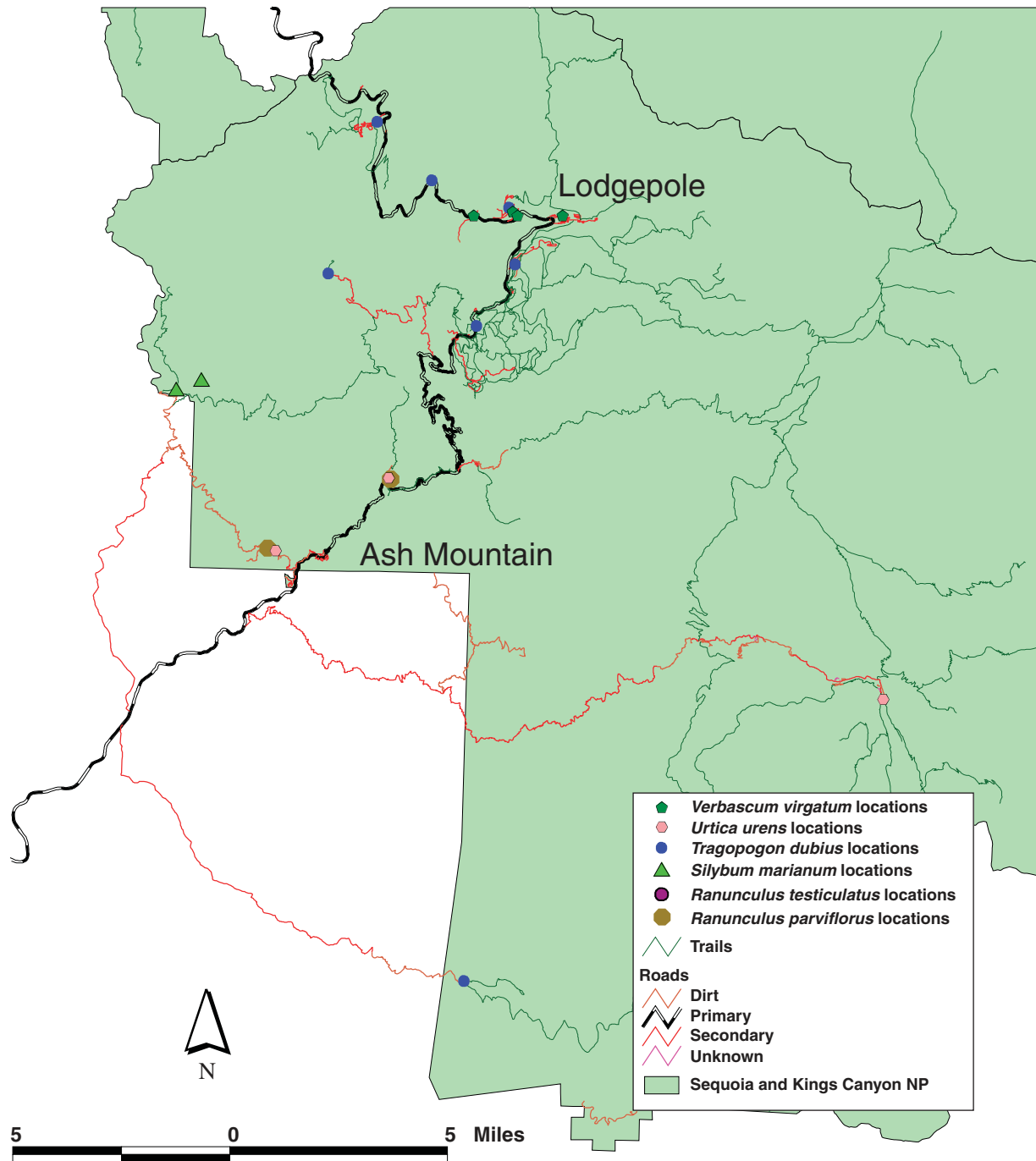
Map 2. *Cirsium vulgare* and *Verbasicum thapsus* distributions based on alien plant surveys of disturbed areas in Sequoia and Kings Canyon National Parks, 1996, 1997 and 1998.

Localized Wildland Priority #1 Alien Plant Species - Map 1



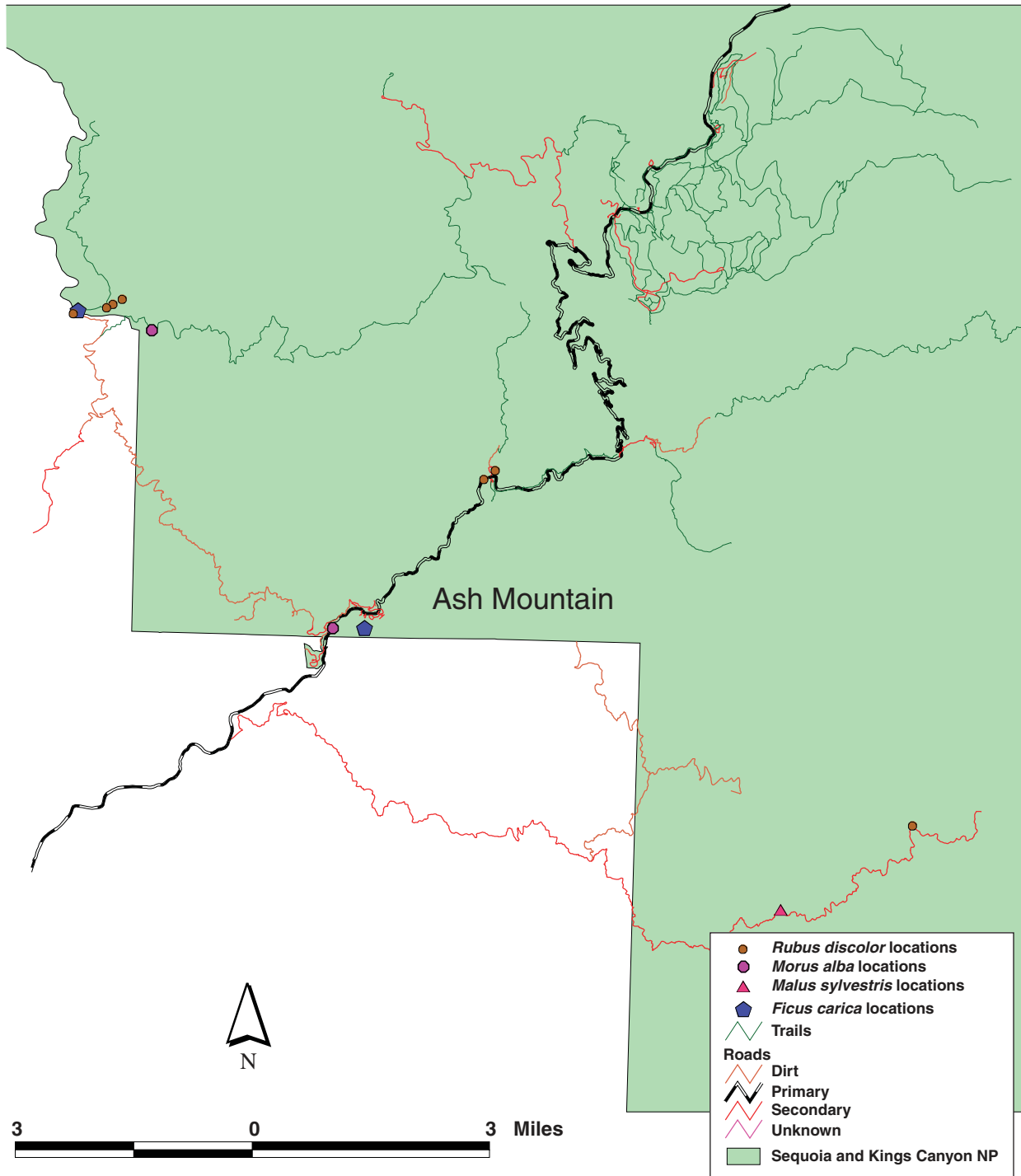
Map 3. *Carduus pycnocephalus*, *Centaurea solstitialis*, *Convolvulus arvensis*, *Marrubium vulgare*, *Mentha pulegium*, *M. spicata*, and *Oxalis pes-caprae* distributions based on alien plant surveys of disturbed areas in Sequoia and Kings Canyon National Parks, 1996, 1997 and 1998.

Localized Wildland Priority #1 Alien Plant Species - Map 2



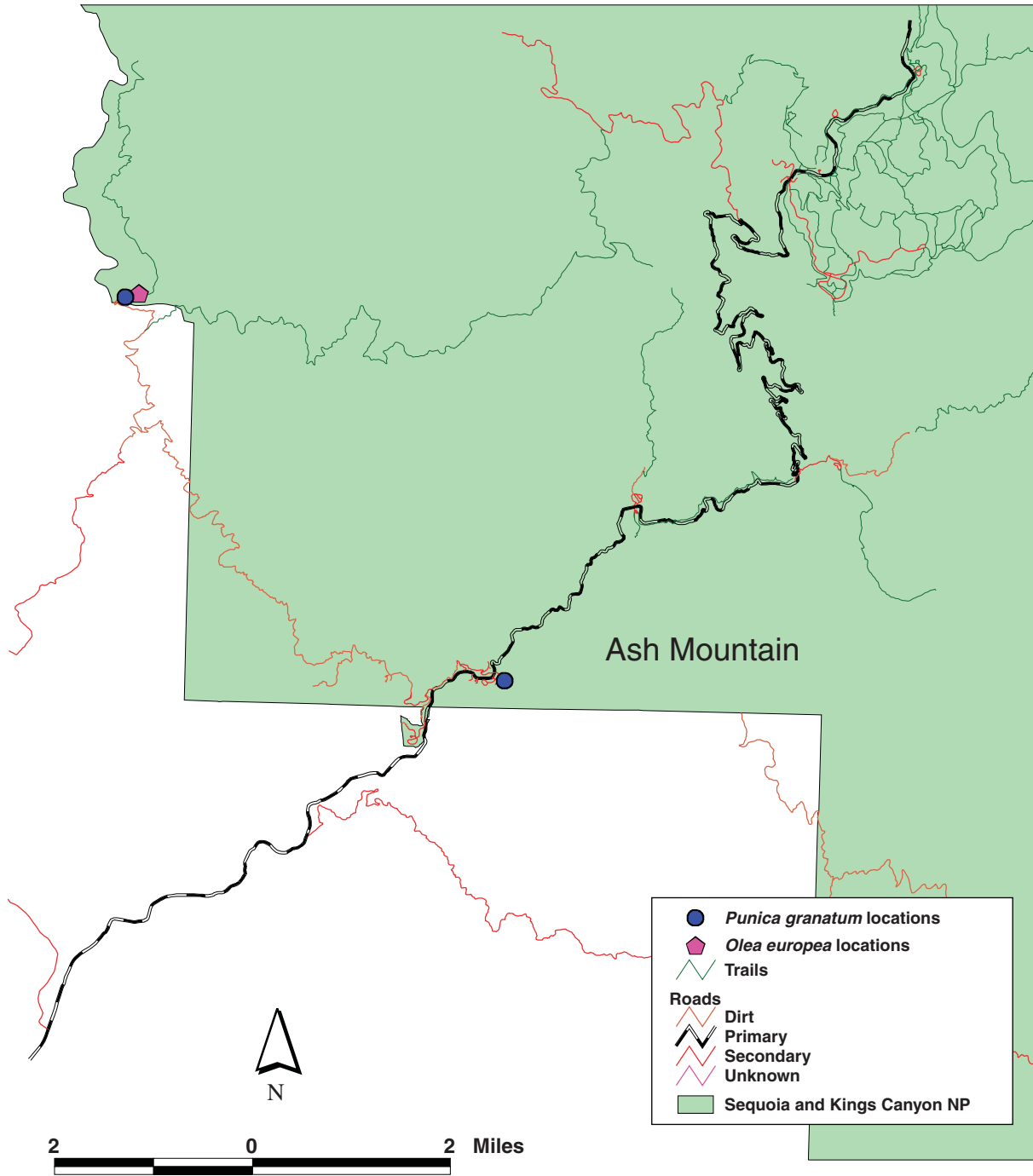
Map 4. *Ranunculus parviflorus*, *R. testiculatus*, *Silybum marianum*, *Tragopogon dubius*, *Urtica urens*, and *Verbascum virgatum* distributions based on alien plant surveys of disturbed areas in Sequoia and Kings Canyon National Parks, 1996, 1997 and 1998.

Localized Fruit and Nut Priority #1 Alien Species



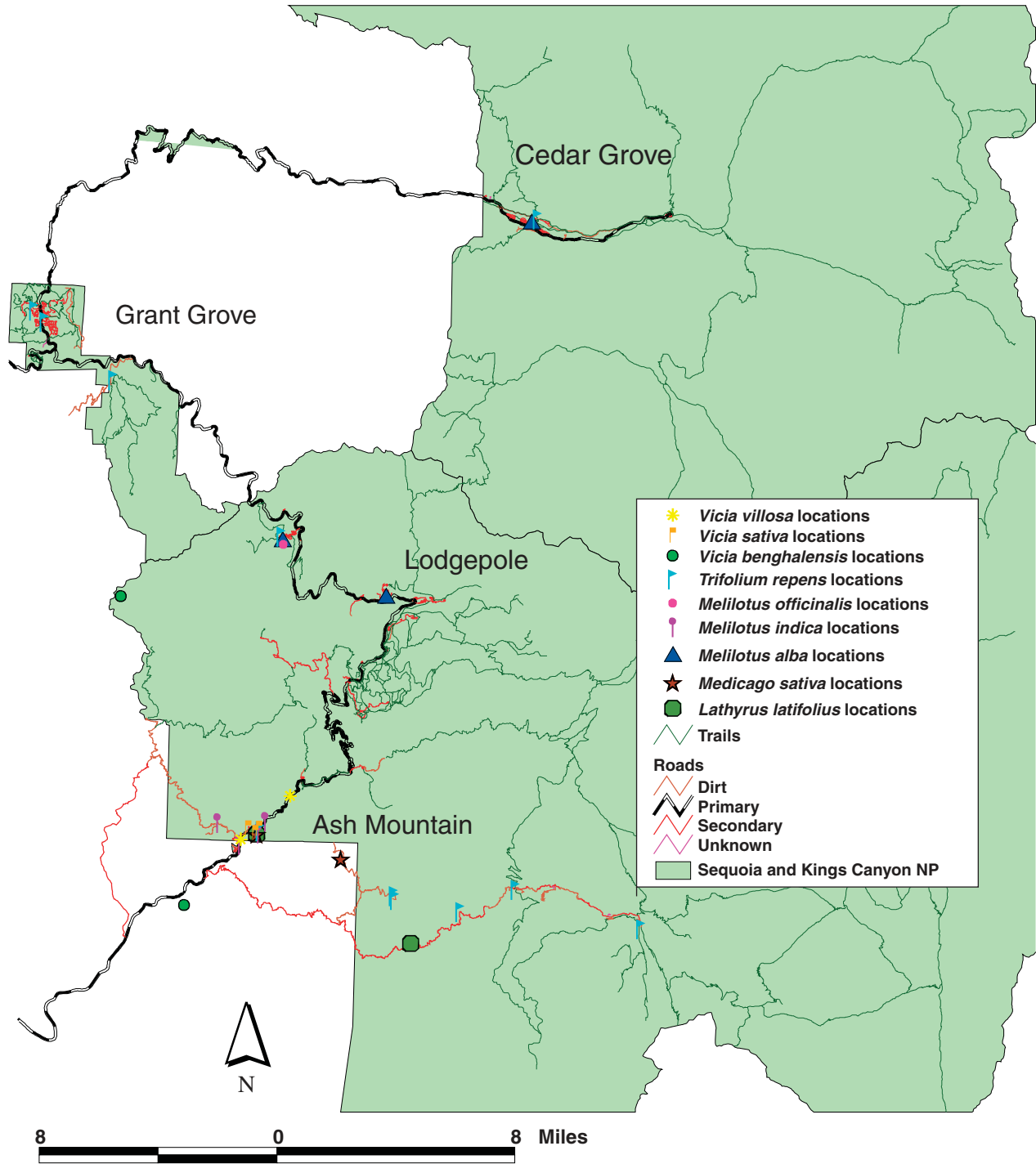
Map 5. *Ficus carica*, *Malus sylvestris*, *Morus alba*, and *Rubus discolor* distributions based on alien plant surveys of disturbed areas in Sequoia and Kings Canyon National Parks, 1996, 1997 and 1998.

Localized Fruit and Nut Priority #2 Alien Species



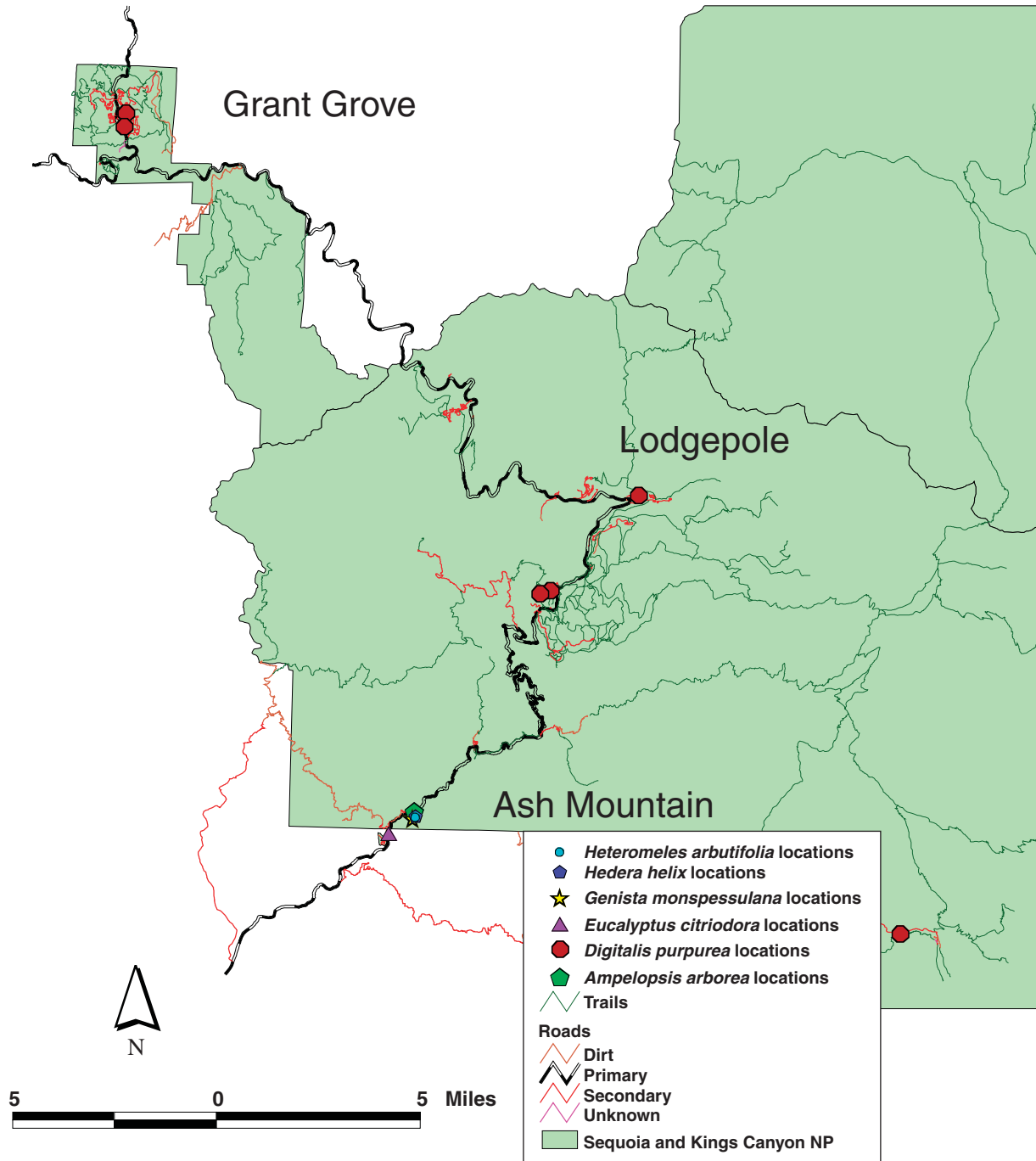
Map 6. *Olea europea* and *Punica granatum* distributions based on alien plant surveys of disturbed areas in Sequoia and Kings Canyon National Parks, 1996, 1997 and 1998.

Localized Legume Priority #1 Alien Species



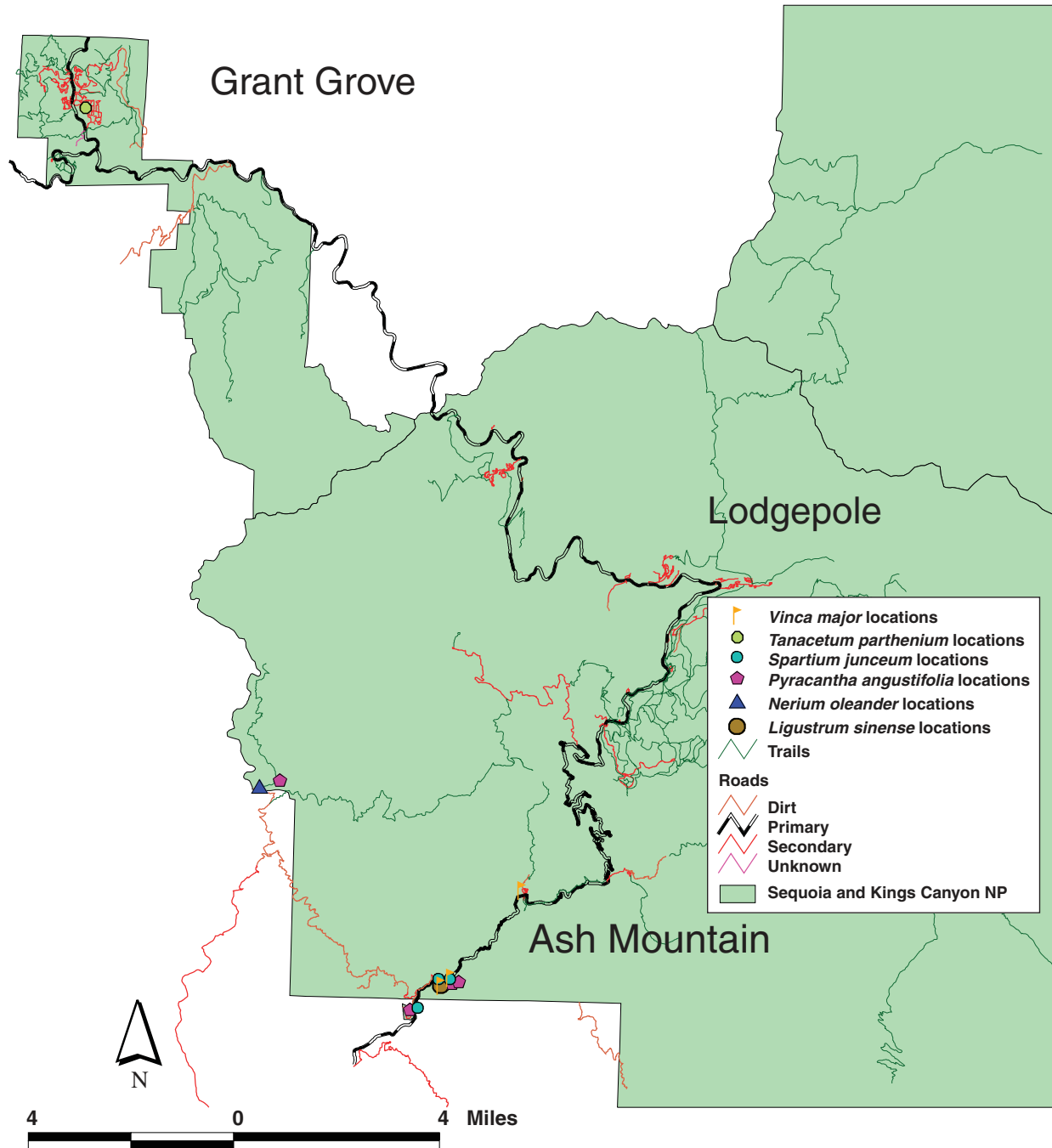
Map 7. *Lathyrus latifolius*, *Medicago sativa*, *Melilotus alba*, *M. indica*, *M. officinalis*, *Trifolium repens*, *Vicia benghalensis*, *V. sativa*, and *V. villosa* distributions based on alien plant surveys of disturbed areas in Sequoia and Kings Canyon National Parks, 1996, 1997 and 1998.

Localized Ornamental Priority #1 Alien Species - Map 1



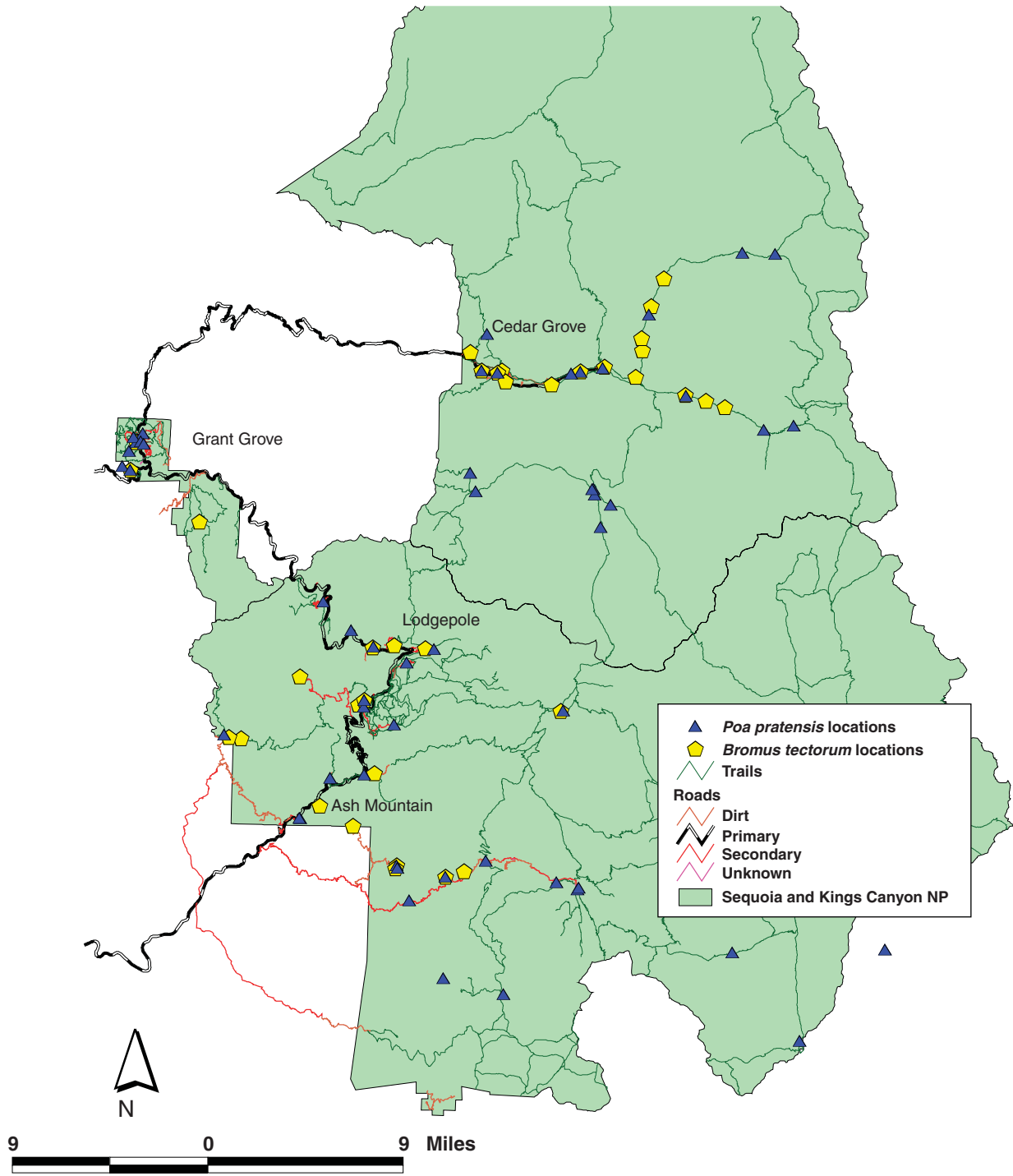
Map 8. *Ampelopsis arborea*, *Digitalis purpurea*, *Eucalyptus citriodora*, *Genista monspessulana*, *Hedera helix*, and *Heteromeles arbutifolia* distributions based on alien plant surveys of disturbed areas in Sequoia and Kings Canyon National Parks, 1996, 1997 and 1998.

Localized Ornamental Priority #1 Exotic Species - Map 2



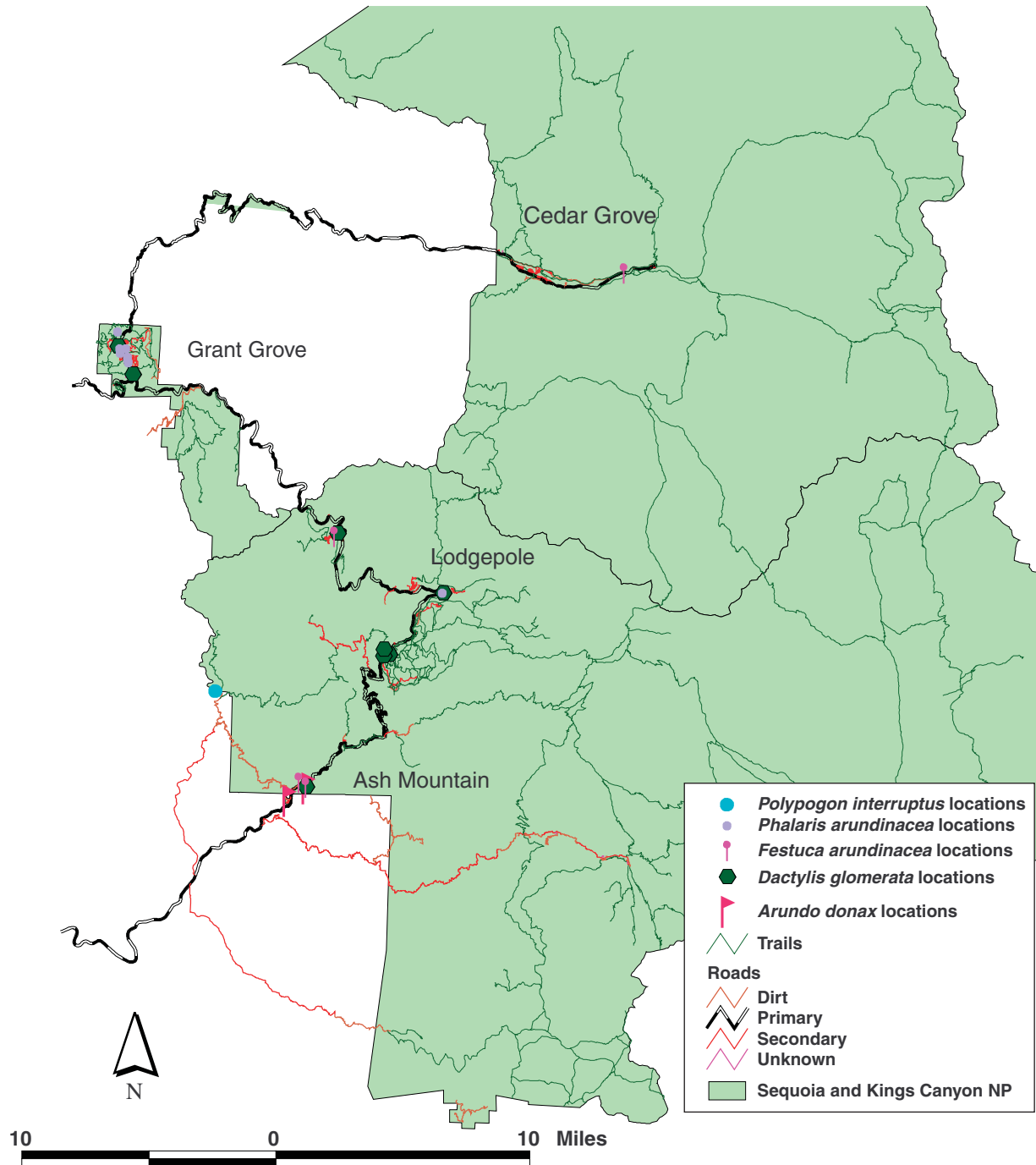
Map 9. *Ligustrum sinense*, *Nerium oleander*, *Pyracantha angustifolia*, *Spartium junceum*, *Tanacetum parthenium*, and *Vinca major* distributions based on alien plant surveys of disturbed areas in Sequoia and Kings Canyon National Parks, 1996, 1997 and 1998.

Broad Distribution Priority #3 Alien Grass Species



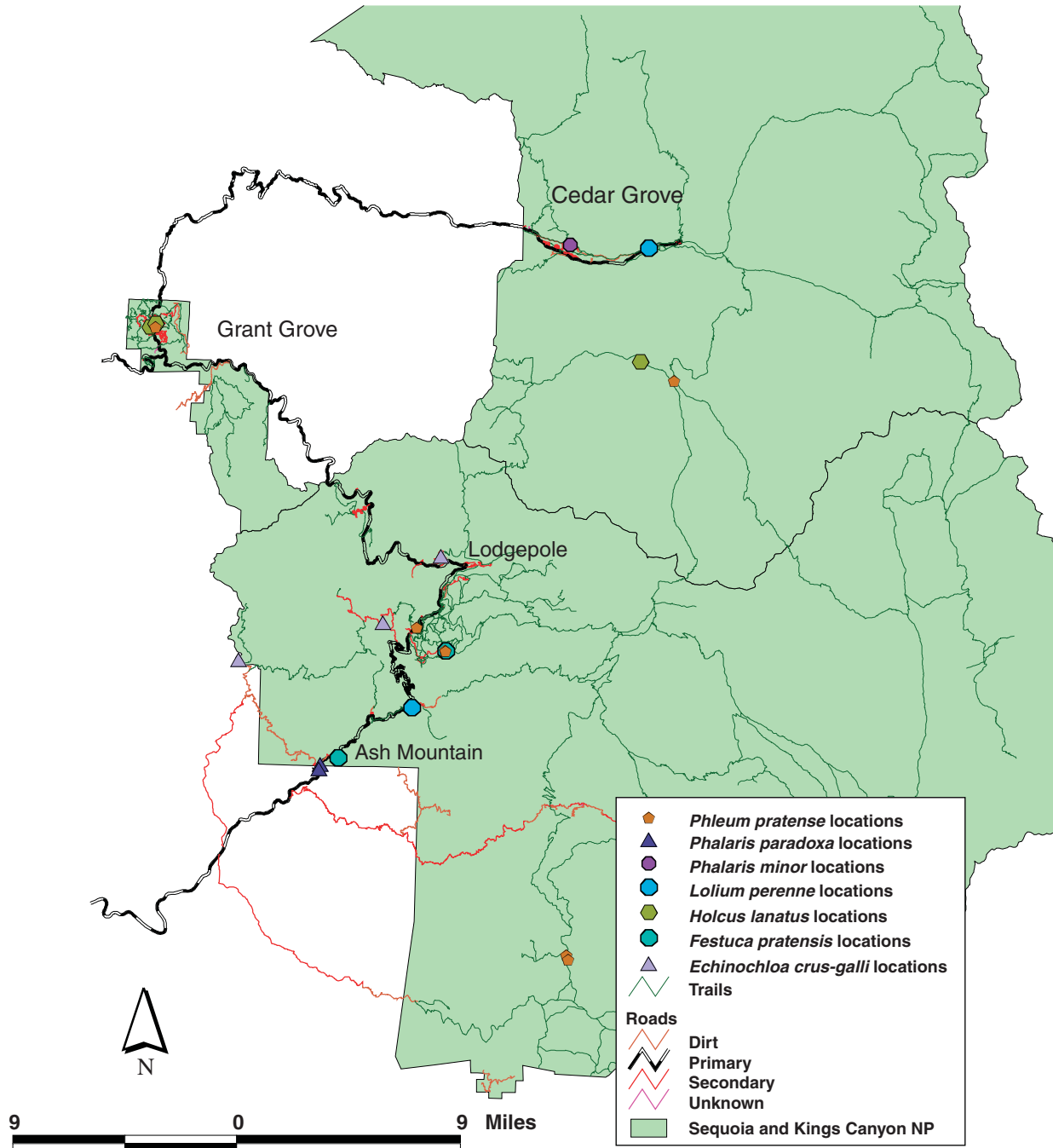
Map 10. *Poa pratensis* and *Bromus tectorum* distributions based on alien plant surveys of disturbed areas in Sequoia and Kings Canyon National Parks, 1996, 1997 and 1998.

Localized Wildland Priority #1 Alien Grass Species



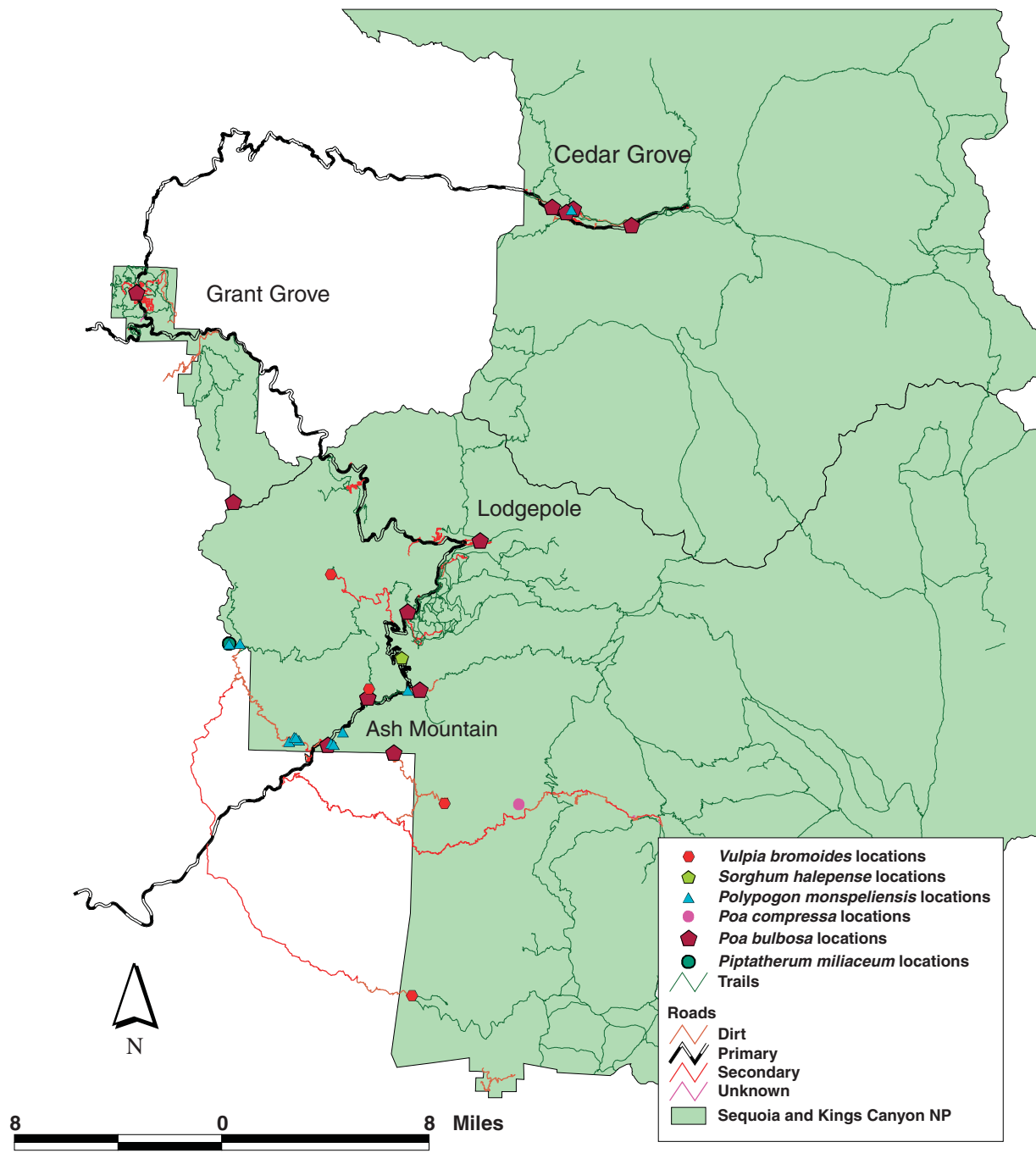
Map 11. *Arundo donax*, *Dactylis glomerata*, *Festuca arundinacea*, *Phalaris arundinacea*, and *Polypogon interruptus* distributions based on alien plant surveys of disturbed areas in Sequoia and Kings Canyon National Parks, 1996, 1997 and 1998.

Localized Wildland Priority #2 Alien Grass Species - Map 1



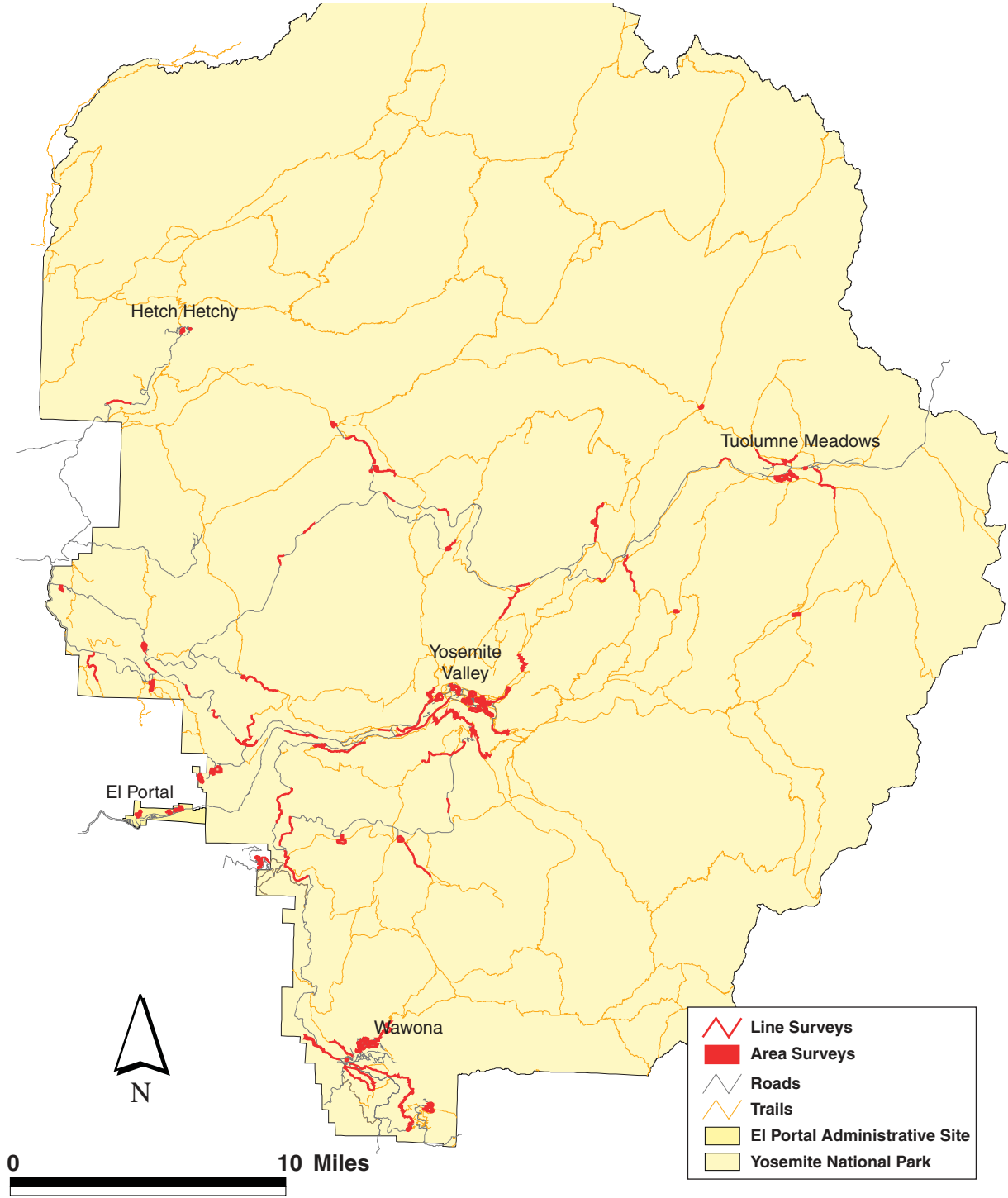
Map 12. *Echinochloa crus-galli*, *Festuca pratensis*, *Holcus lanatus*, *Lolium perenne*, *Phalaris minor*, *P. paradoxa*, and *Phleum pratense* distributions based on alien plant surveys of disturbed areas in Sequoia and Kings Canyon National Parks, 1996, 1997 and 1998.

Localized Wildland Priority #2 Alien Grass Species - Map 2



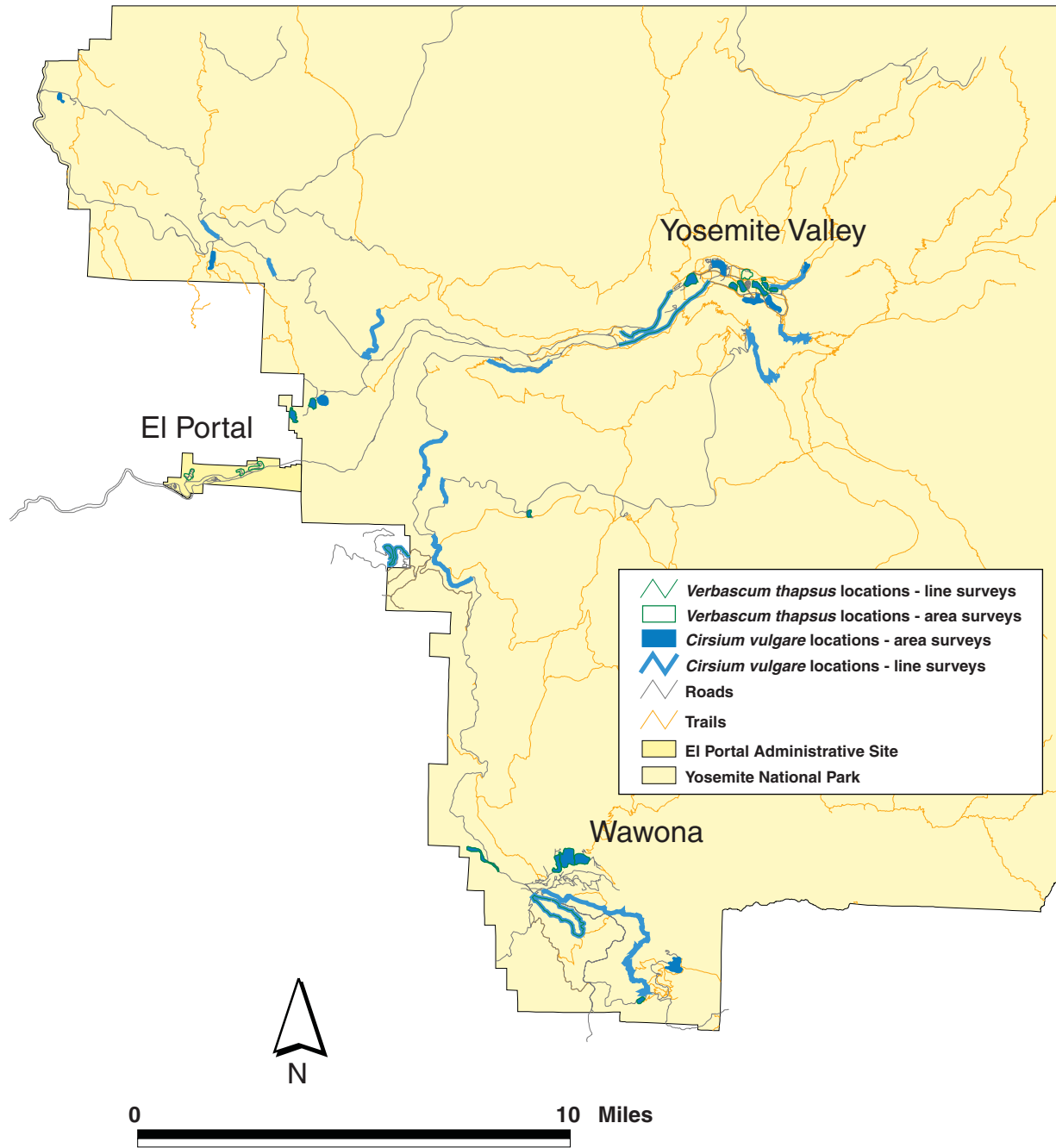
Map 13. *Piptatherum miliaceum*, *Poa bulbosa*, *P. compressa*, *Polypogon monspeliensis*, *Sorghum halepense*, and *Vulpia bromoides* distributions based on alien plant surveys of disturbed areas in Sequoia and Kings Canyon National Parks, 1996, 1997 and 1998.

Yosemite National Park Survey Areas



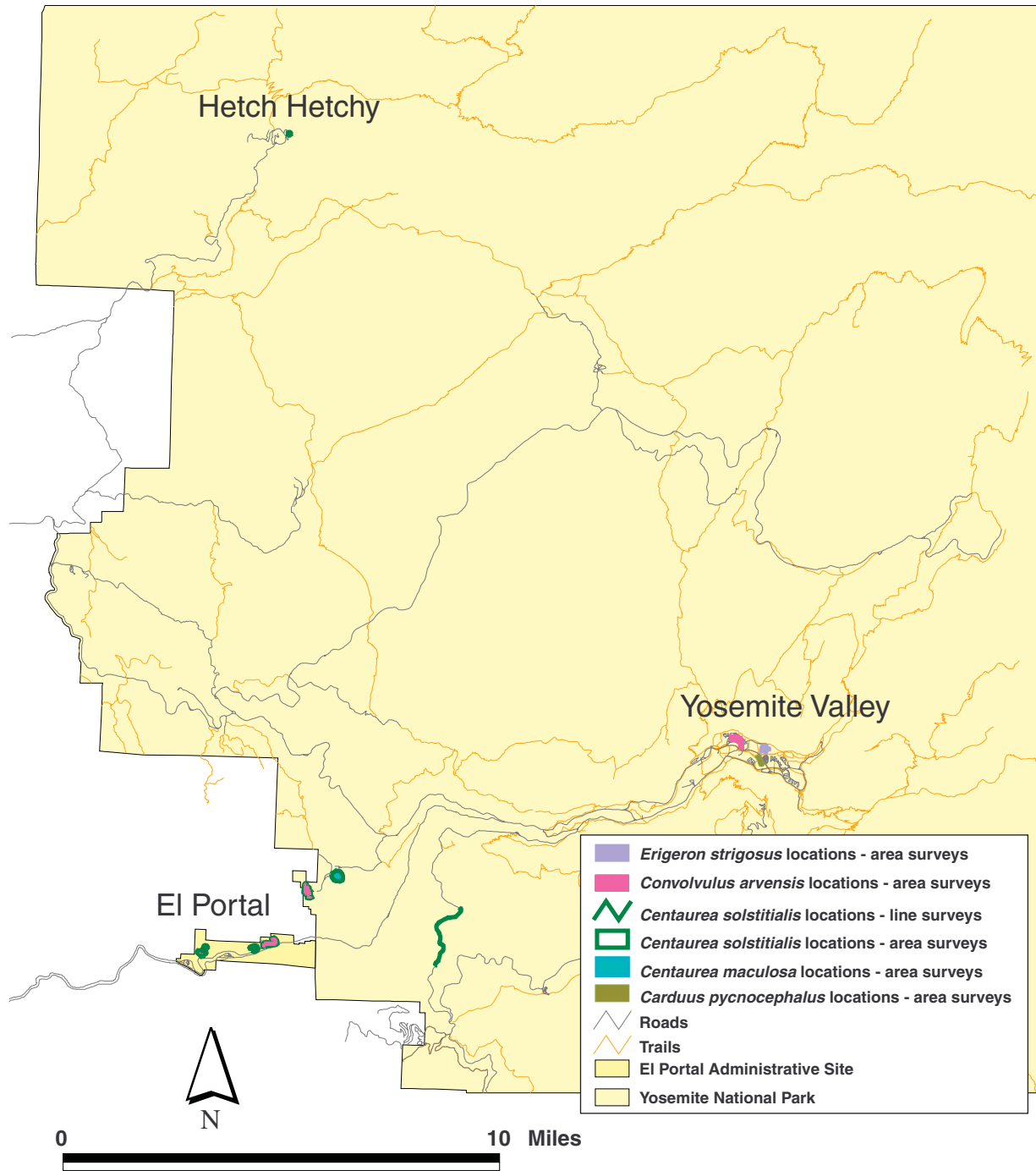
Map 14. Alien plant surveys of disturbed areas in Yosemite National Park, 1998 and 1999.

Broad Distribution Priority #3 Alien Plant Species



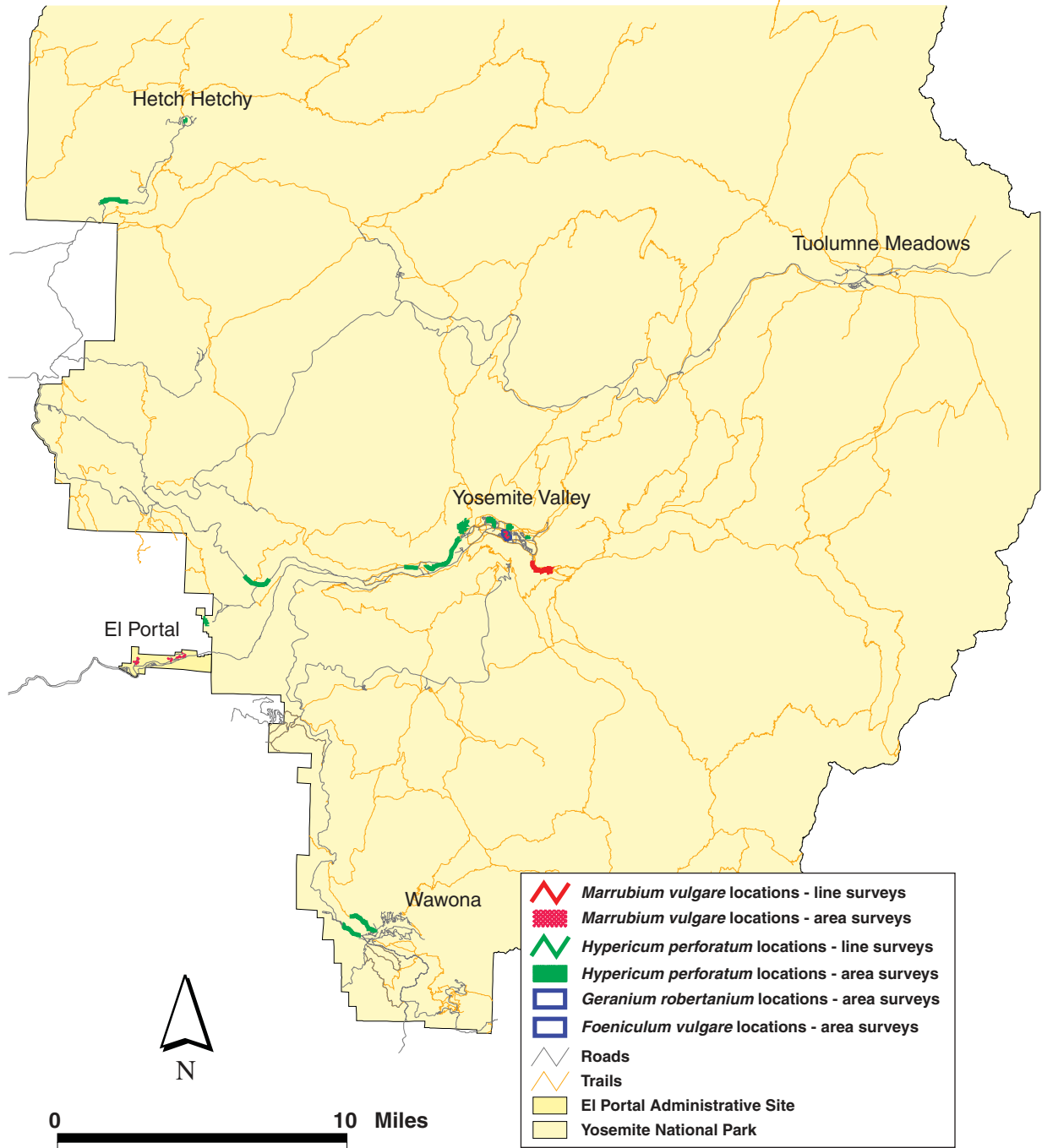
Map 15. *Cirsium vulgare* and *Verbascum thapsus* distributions based on alien plant surveys of disturbed areas in Yosemite National Park, 1998 and 1999.

Localized Wildland Priority #1 Alien Plant Species - Map 1



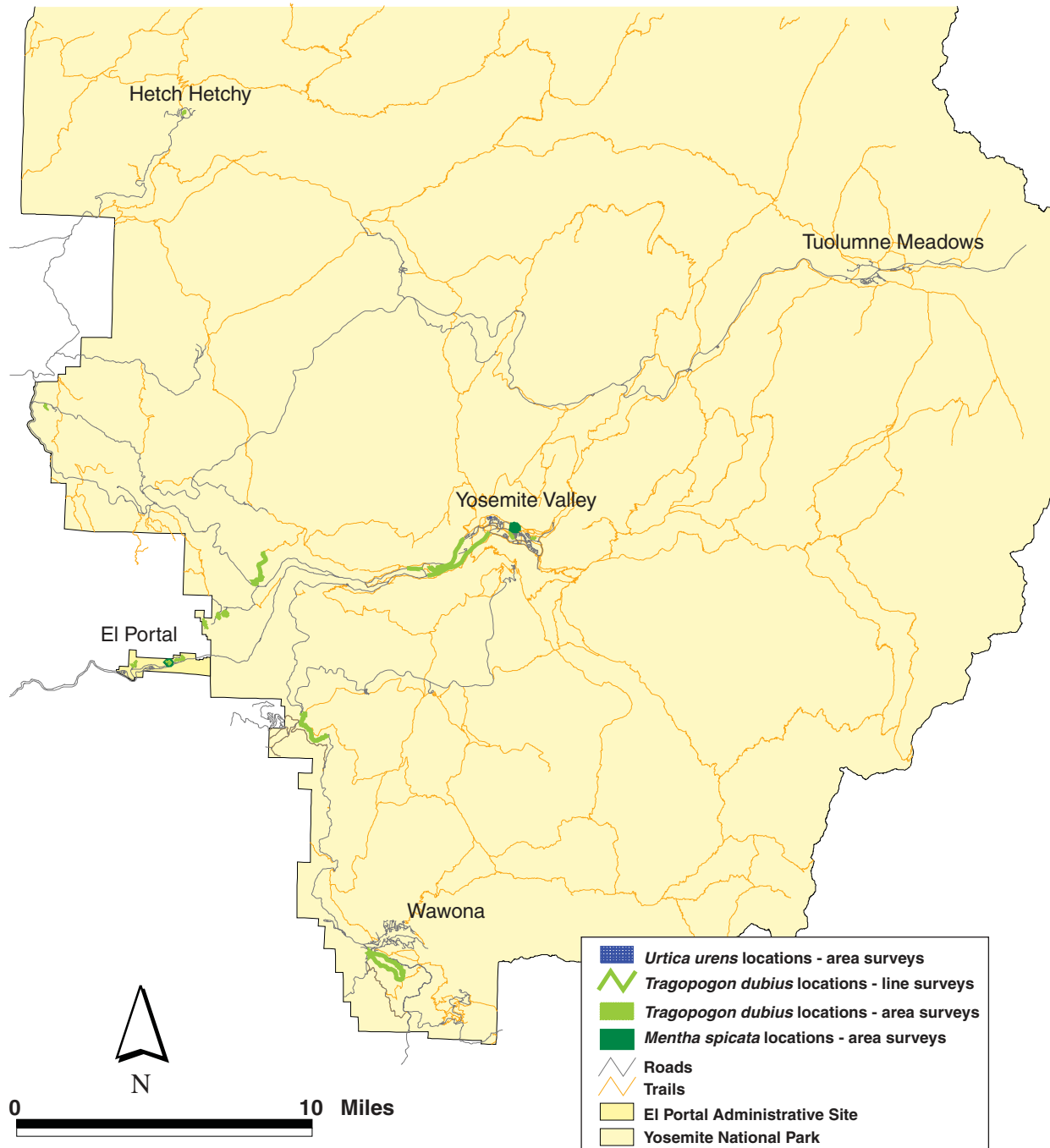
Map 16. *Carduus pycnocephalus*, *Centaurea maculosa*, *C. solstitialis*, *Convolvulus arvensis*, and *Erigeron strigosus* distributions based on alien plant surveys of disturbed areas in Yosemite National Park, 1998 and 1999.

Localized Wildland Priority #1 Alien Plant Species - Map 2



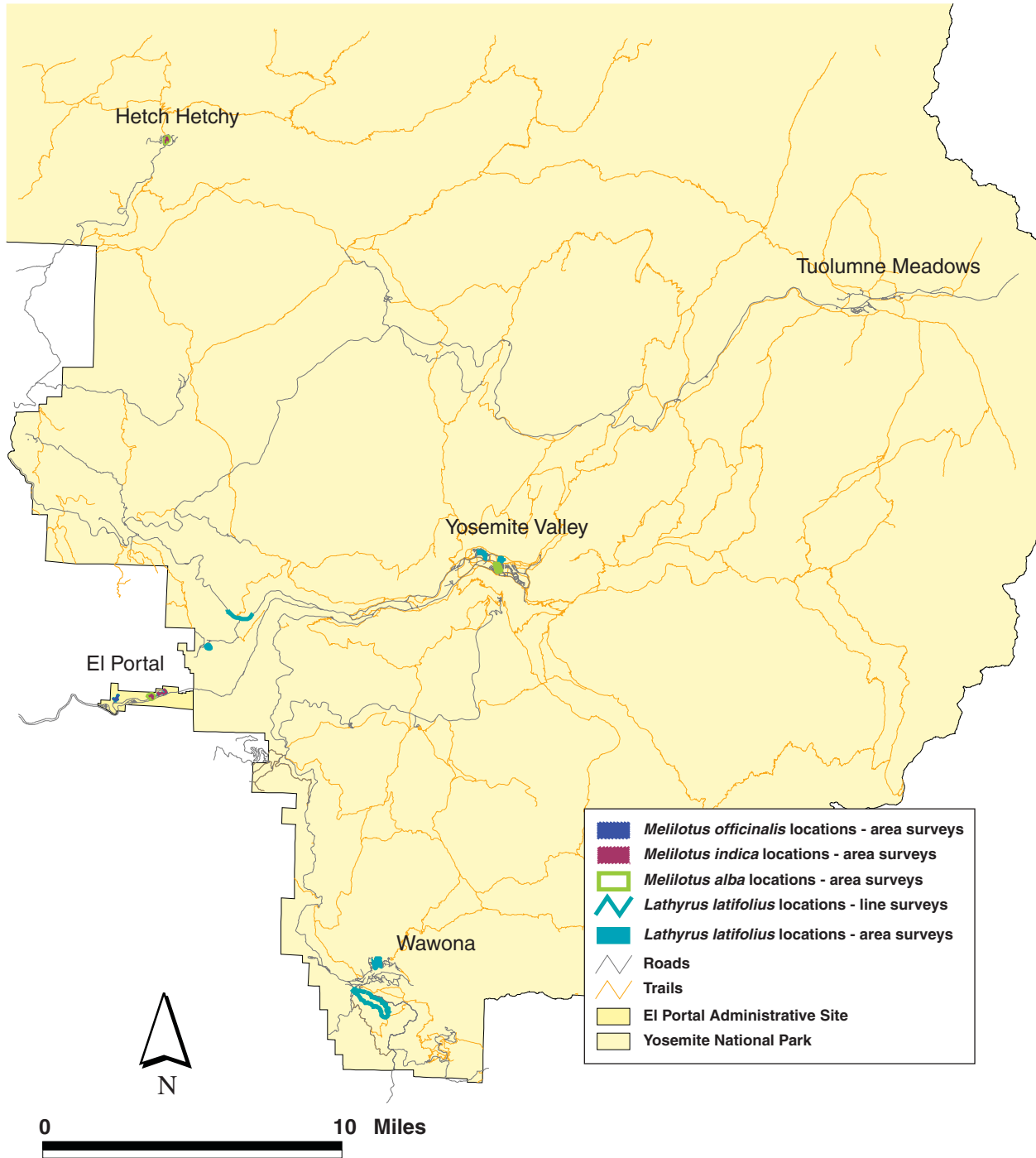
Map 17. *Foeniculum vulgare*, *Geranium robertanum*, *Hypericum perforatum*, and *Marrubium vulgare* distributions based on alien plant surveys of disturbed areas in Yosemite National Park, 1998 and 1999.

Localized Wildland Priority #1 Alien Plant Species - Map 3



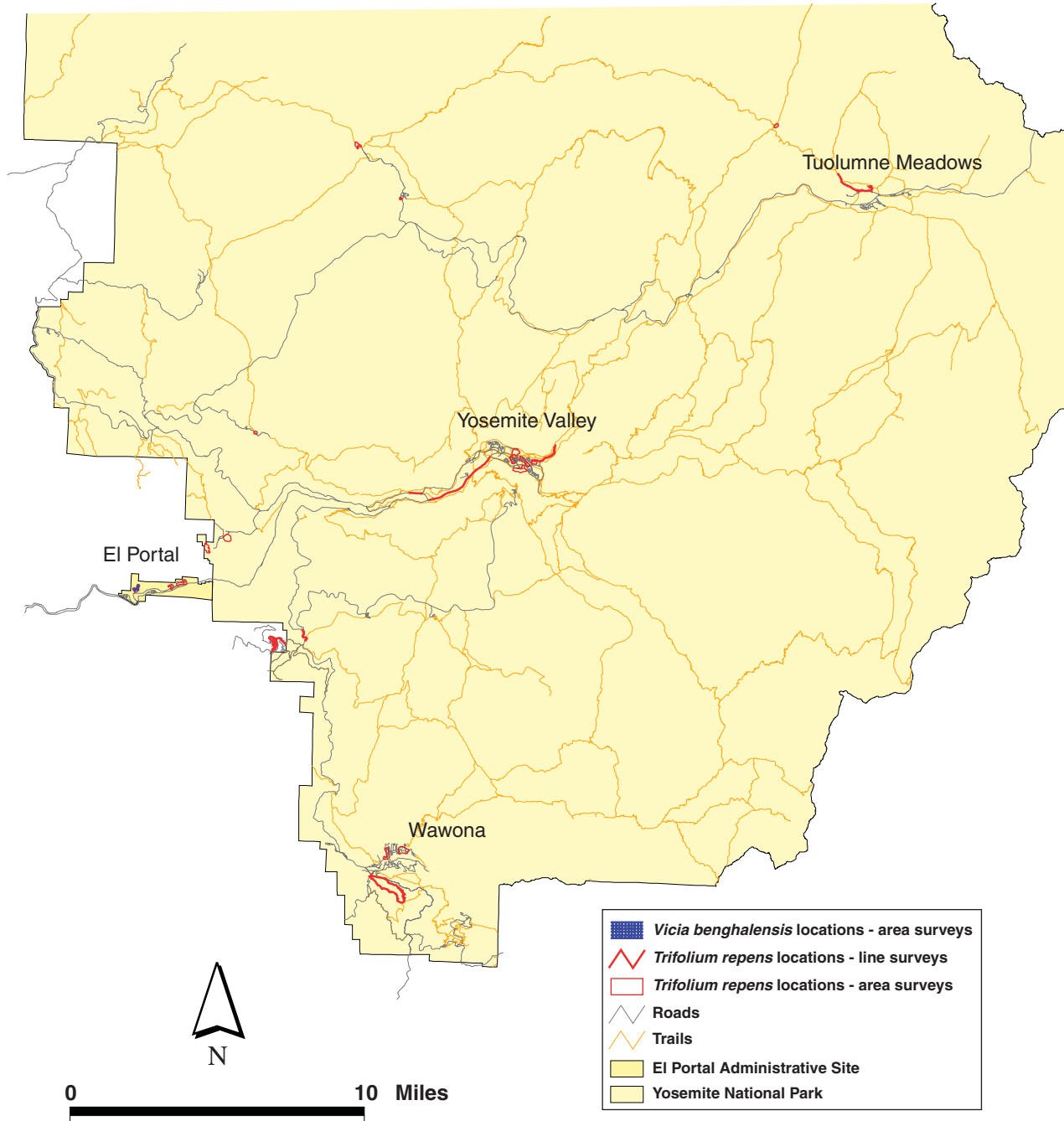
Map 18. *Mentha spicata*, *Tragopogon dubius*, and *Urtica urens* distributions based on alien plant surveys of disturbed areas in Yosemite National Park, 1998 and 1999.

Localized Wildland Priority #1 Alien Legume Species - Map 1



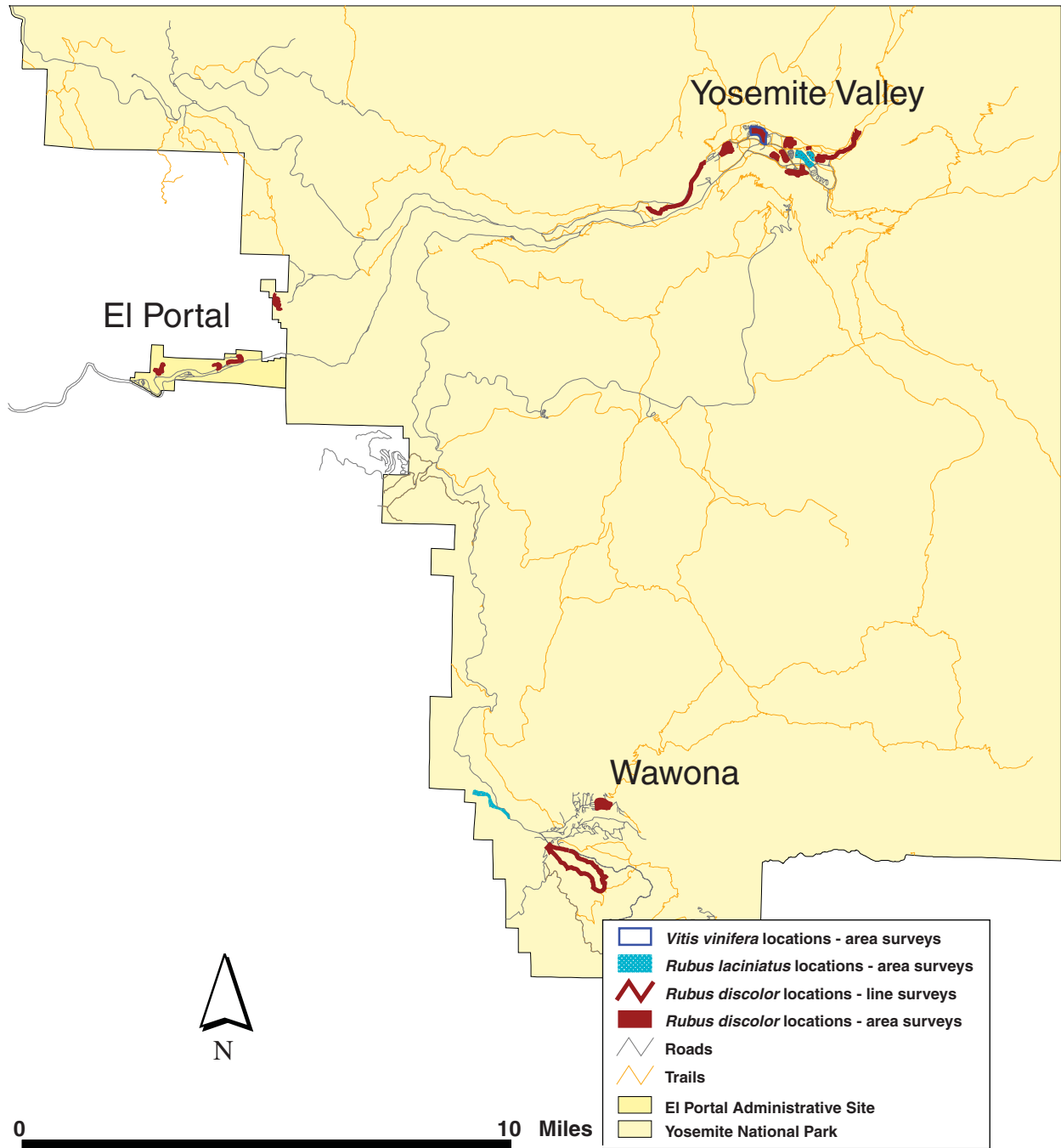
Map 19. *Lathyrus latifolius*, *Melilotus alba*, *M. indica*, and *M. officinalis* distributions based on alien plant surveys of disturbed areas in Yosemite National Park, 1998 and 1999.

Localized Wildland Priority #1 Alien Legume Species - Map 2



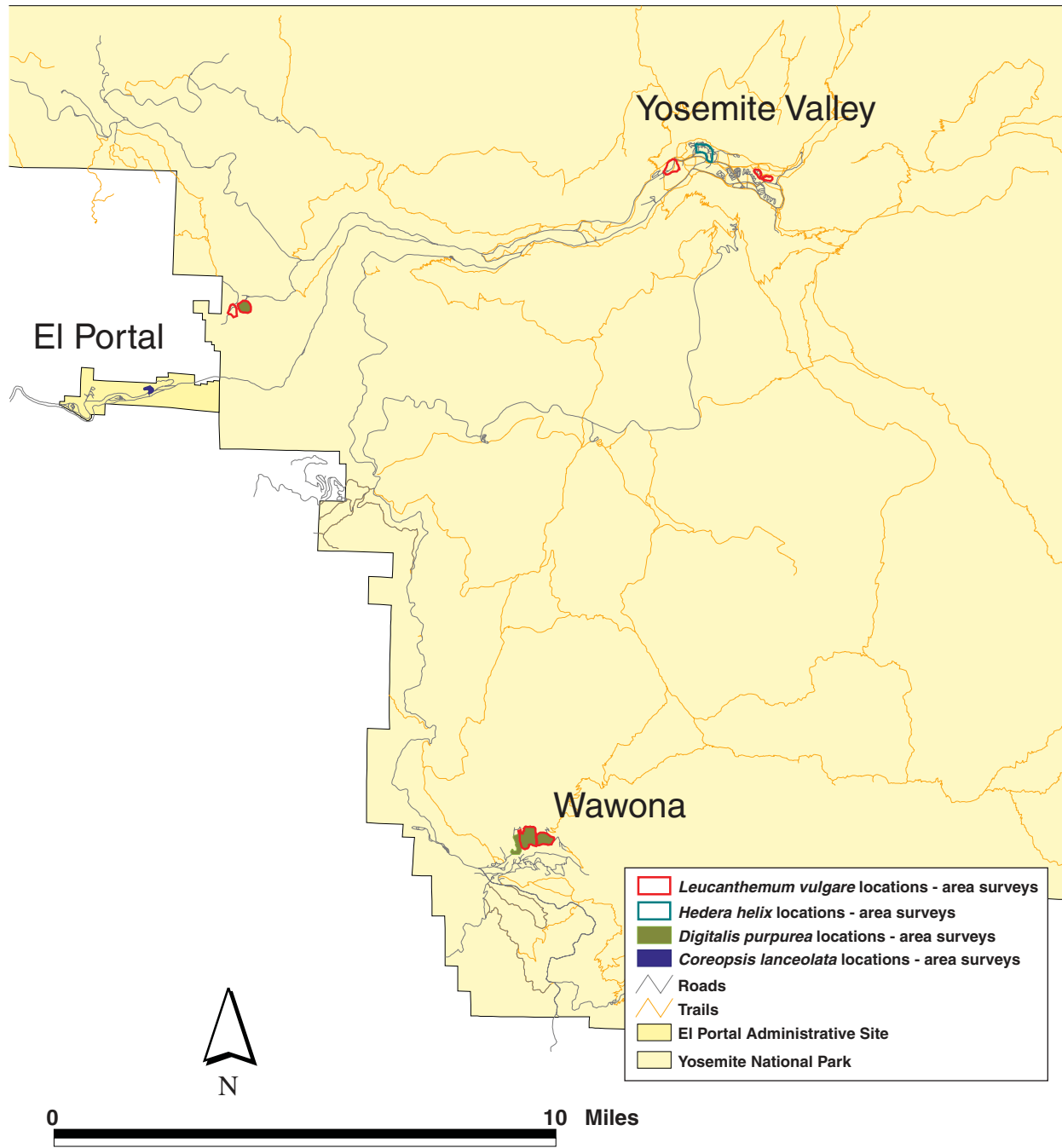
Map 20. *Trifolium repens* and *Vicia benghalensis* distributions based on alien plant surveys of disturbed areas in Yosemite National Park, 1998 and 1999.

Localized Fruit Priority #1 Alien Species



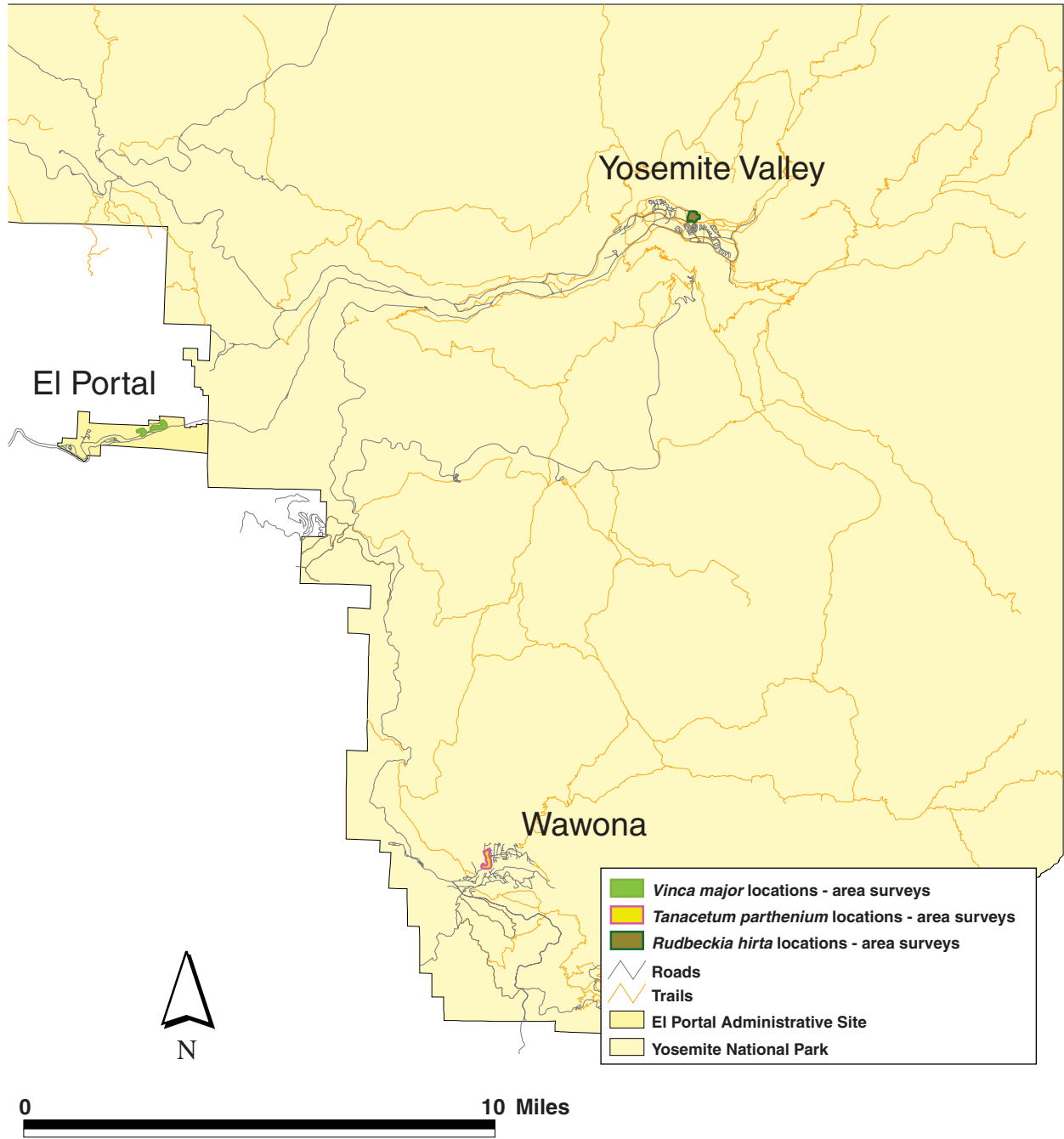
Map 21. *Rubus discolor*, *R. laciniatus*, and *Vitis vinifera* distributions based on alien plant surveys of disturbed areas in Yosemite National Park, 1998 and 1999.

Localized Ornamental Priority #1 Alien Species - Map 1



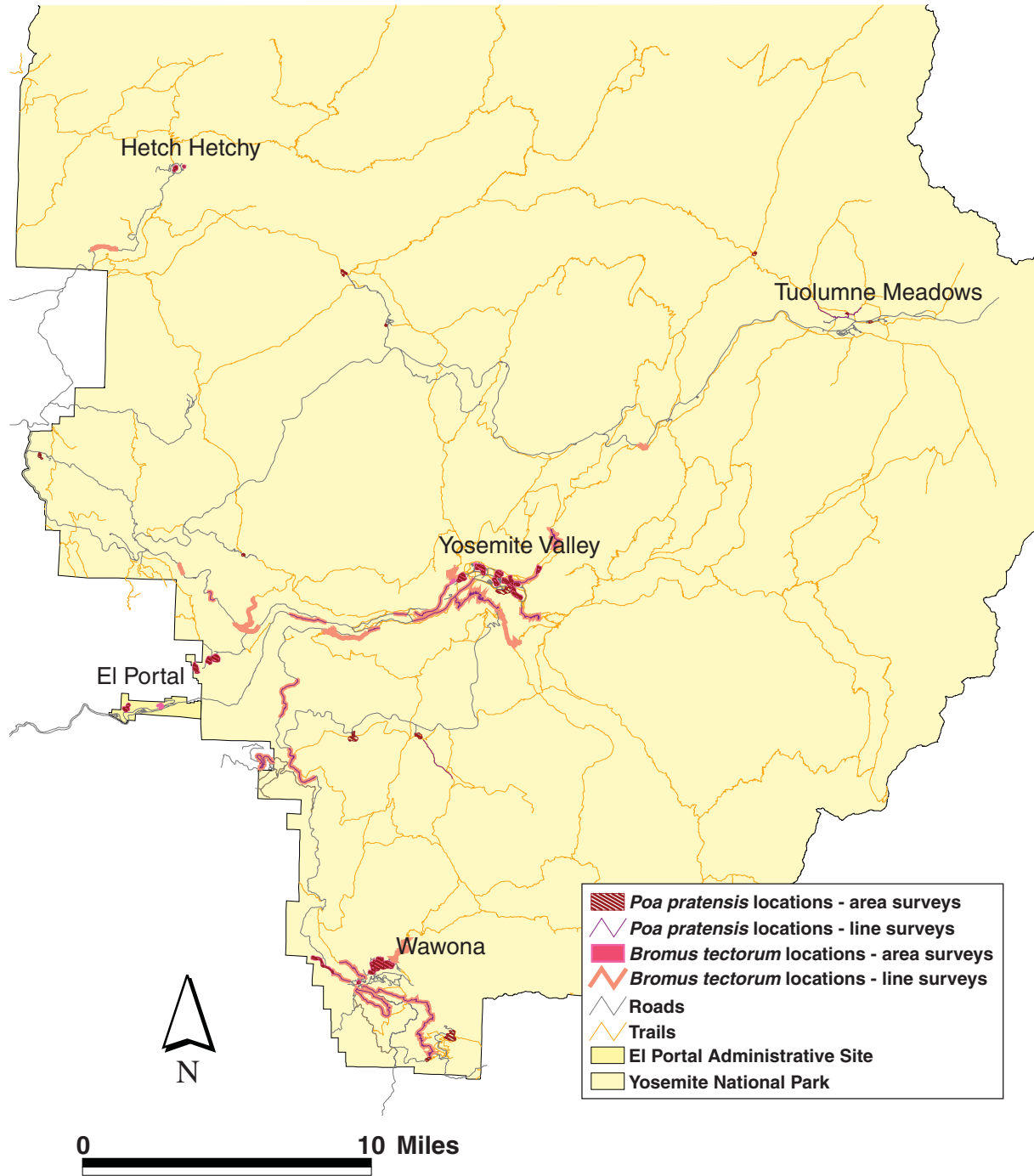
Map 22. *Coreopsis lanceolata*, *Digitalis purpurea*, *Hedera helix*, and *Leucanthemum vulgare* distribution based on alien plant surveys of disturbed areas in Yosemite National Park, 1998 and 1999.

Localized Ornamental Priority #1 Alien Species - Map 2



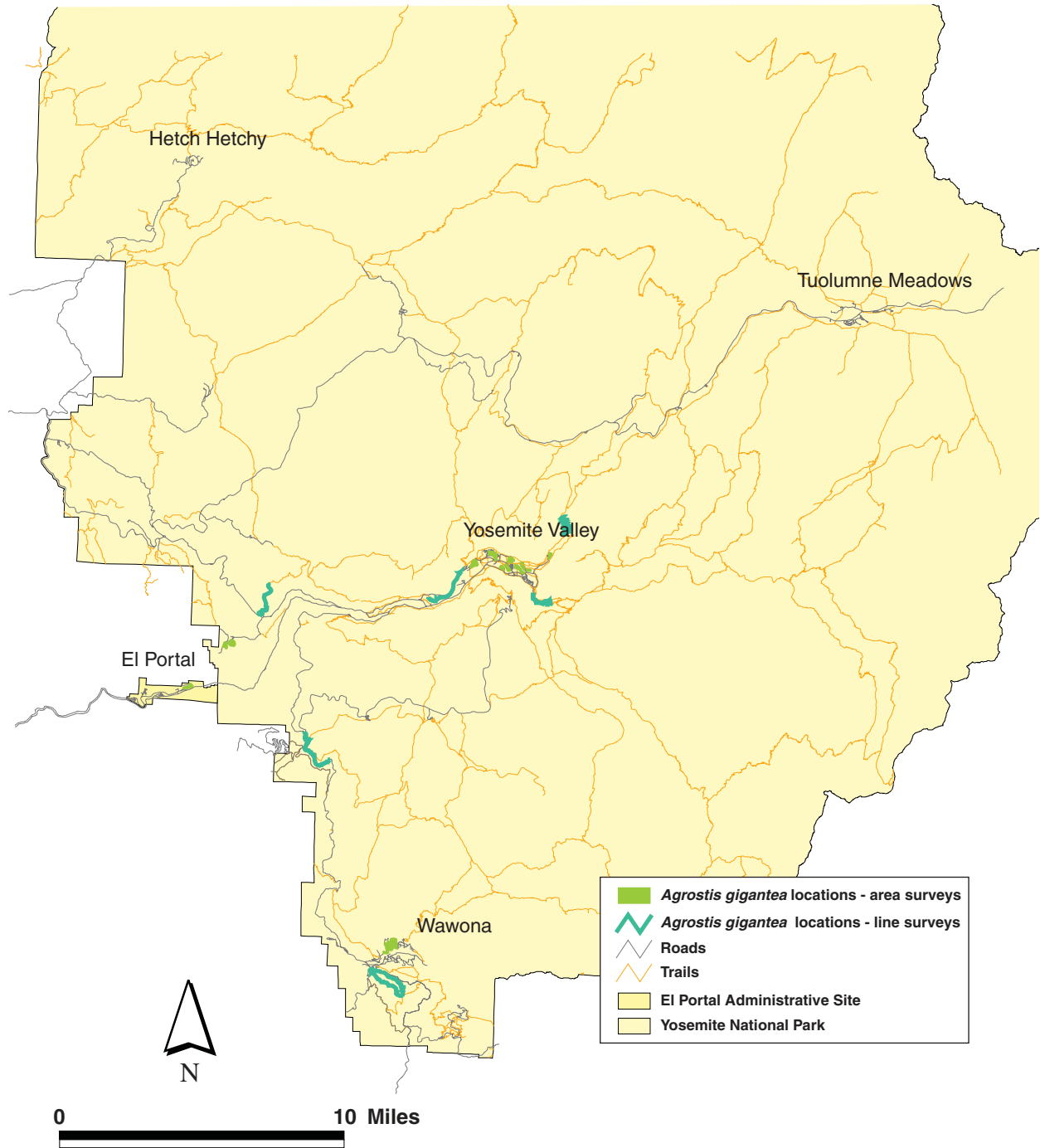
Map 23. *Rudbeckia hirta*, *Tanacetum parthenium*, and *Vinca major* distributions based on alien plant surveys of disturbed areas in Yosemite National Park, 1998 and 1999.

Broad Distribution Priority #3 Alien Grass Species



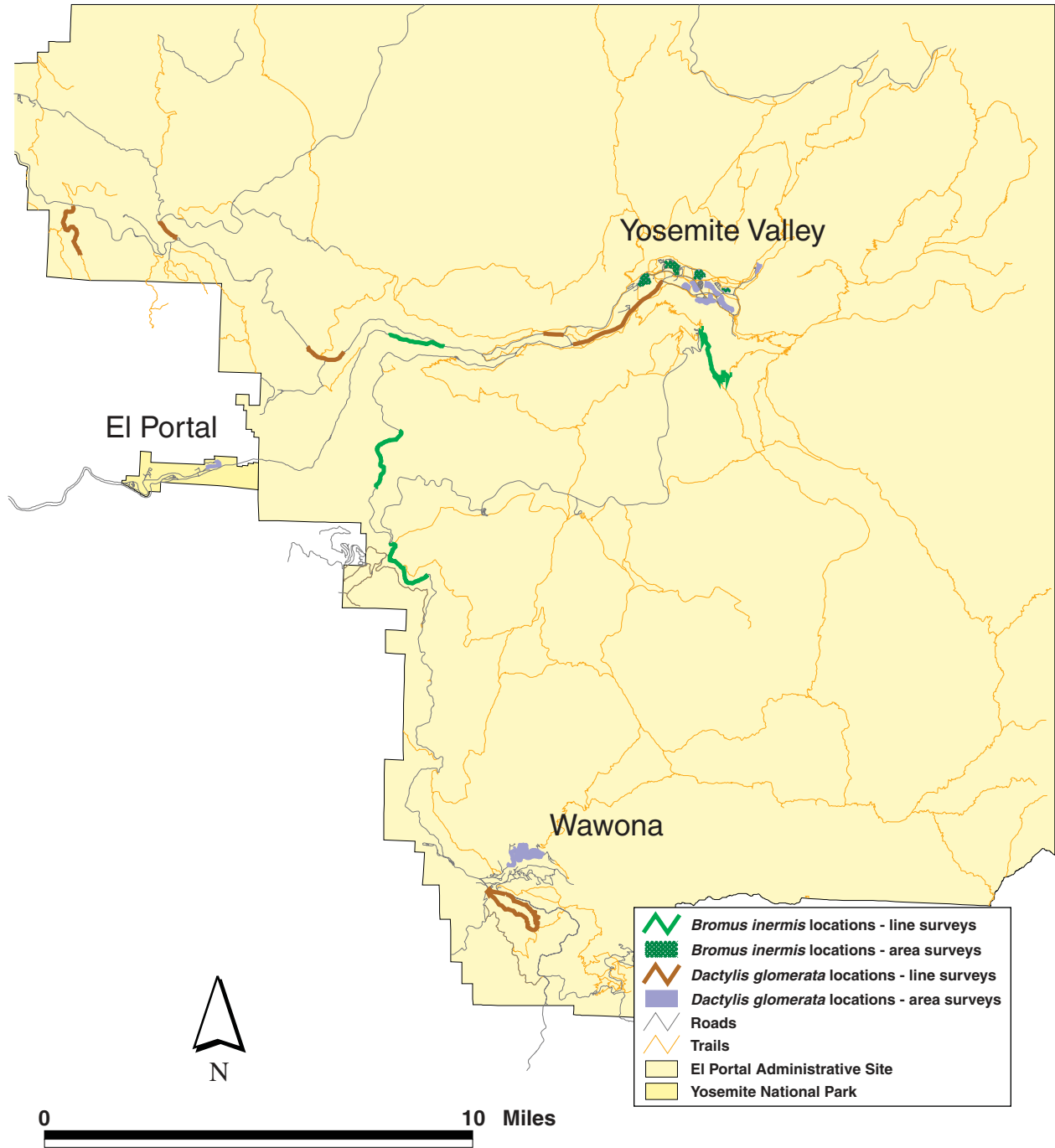
Map 24. *Bromus tectorum* and *Poa pratensis* distributions based on alien plant surveys of disturbed areas in Yosemite National Park, 1998 and 1999.

Localized Wildland Priority #1 Alien Grass Species - Map 1



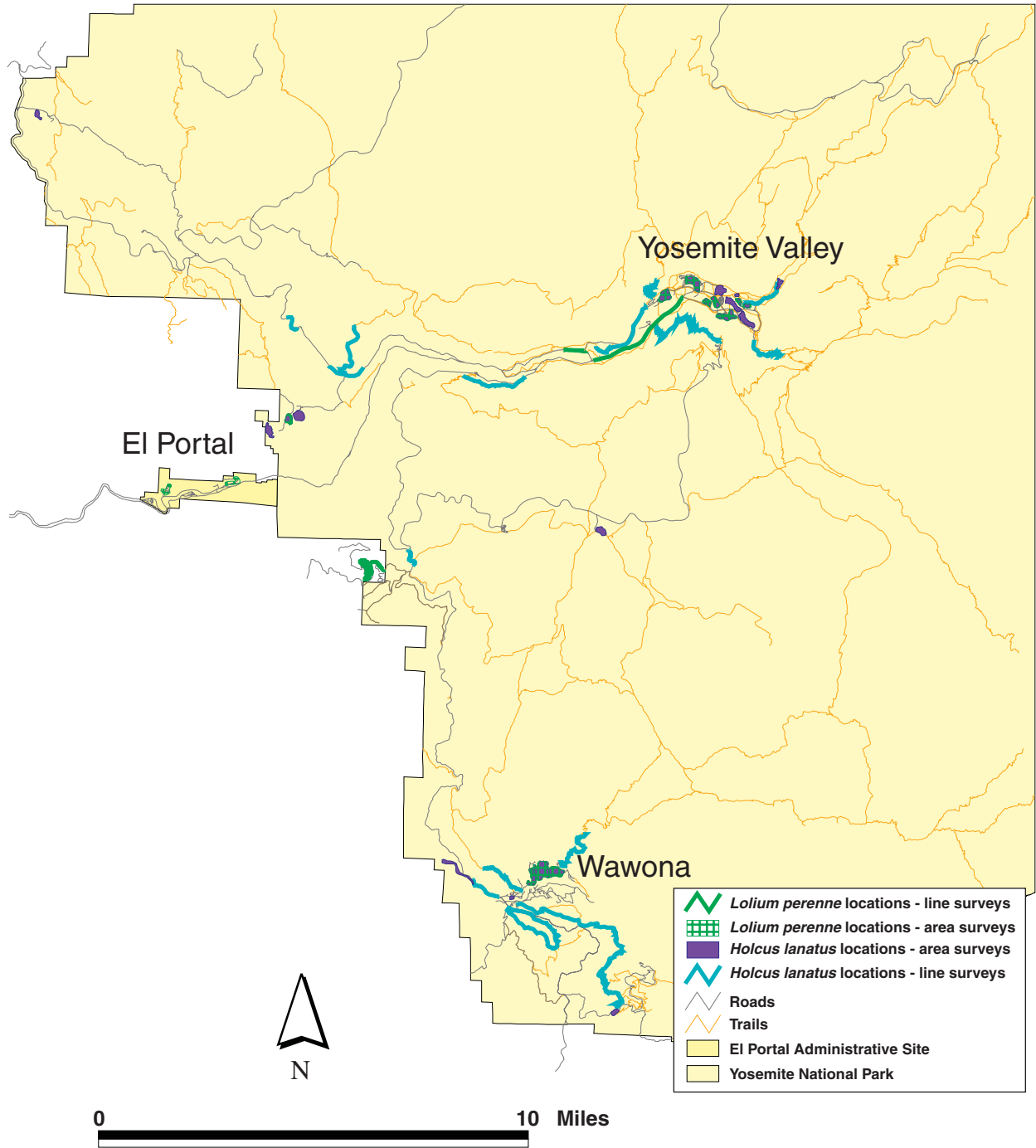
Map 25. *Agrostis gigantea* distribution based on alien plant surveys of disturbed areas in Yosemite National Park, 1998 and 1999.

Localized Wildland Priority #1 Alien Grass Species - Map 2



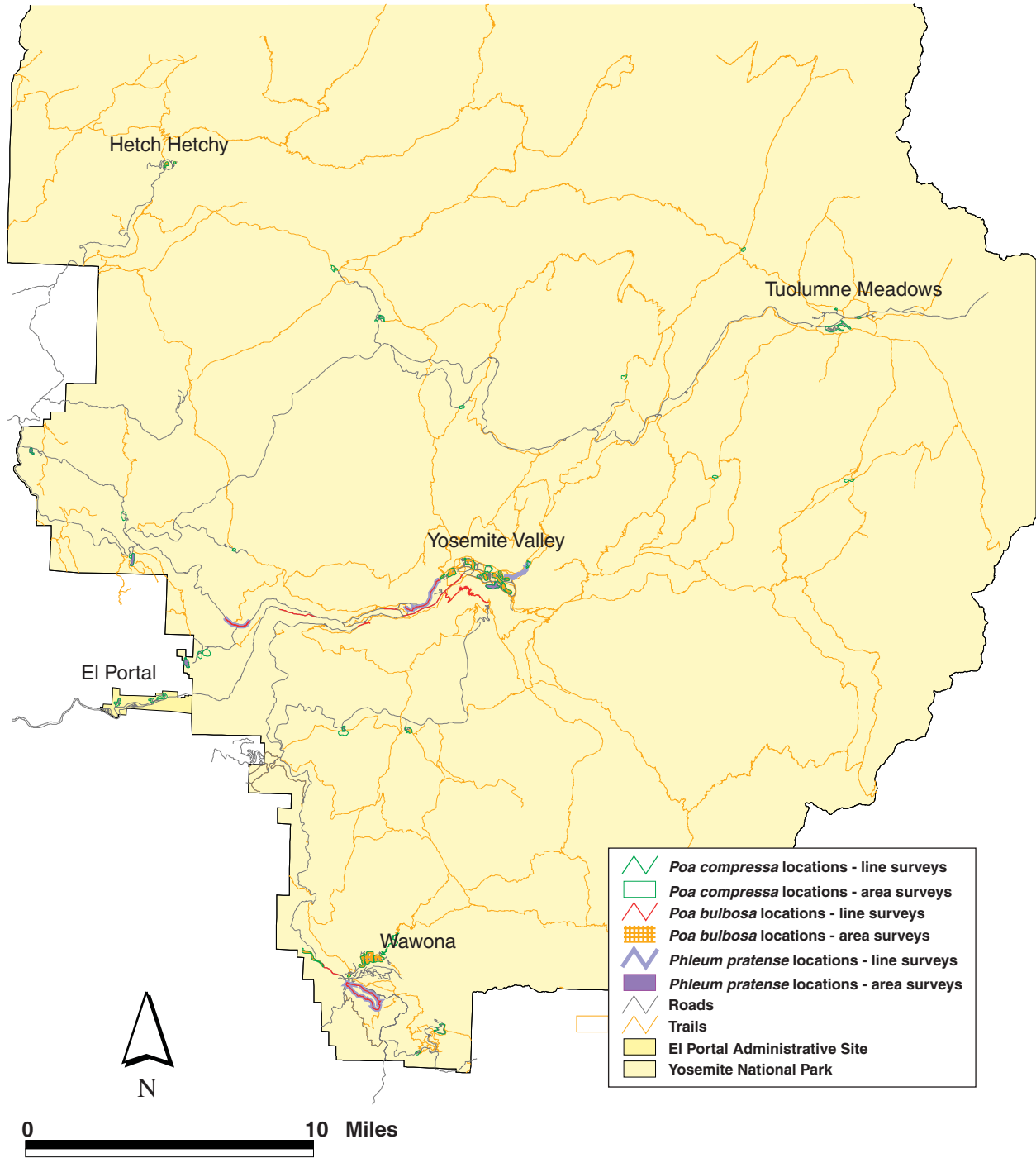
Map 26. *Bromus inermis* and *Dactylis glomerata* distributions based on alien plant surveys of disturbed areas in Yosemite National Park, 1998 and 1999.

Localized Wildland Priority #2 Alien Grass Species - Map 1



Map 27. *Holcus lanatus* and *Lolium perenne* distributions based on alien plant surveys of disturbed areas in Yosemite National Park, 1998 and 1999.

Localized Wildland Priority #2 Alien Grass Species - Map 2



Map 28. *Phleum pratense*, *Poa bulbosa*, and *Poa compressa* distributions based on alien plant surveys of disturbed areas in Yosemite National Park, 1998 and 1999.



Since 1879, the U.S. Geological Survey has been providing maps, reports, and information to help others who manage, develop, and protect our Nation's water, energy, mineral, land, and biological resources. We help find natural resources, and we supply scientific understanding needed to help minimize or mitigate the effects of natural hazards and the environmental damage caused by human activities. The results of our efforts touch the daily lives of almost everyone.