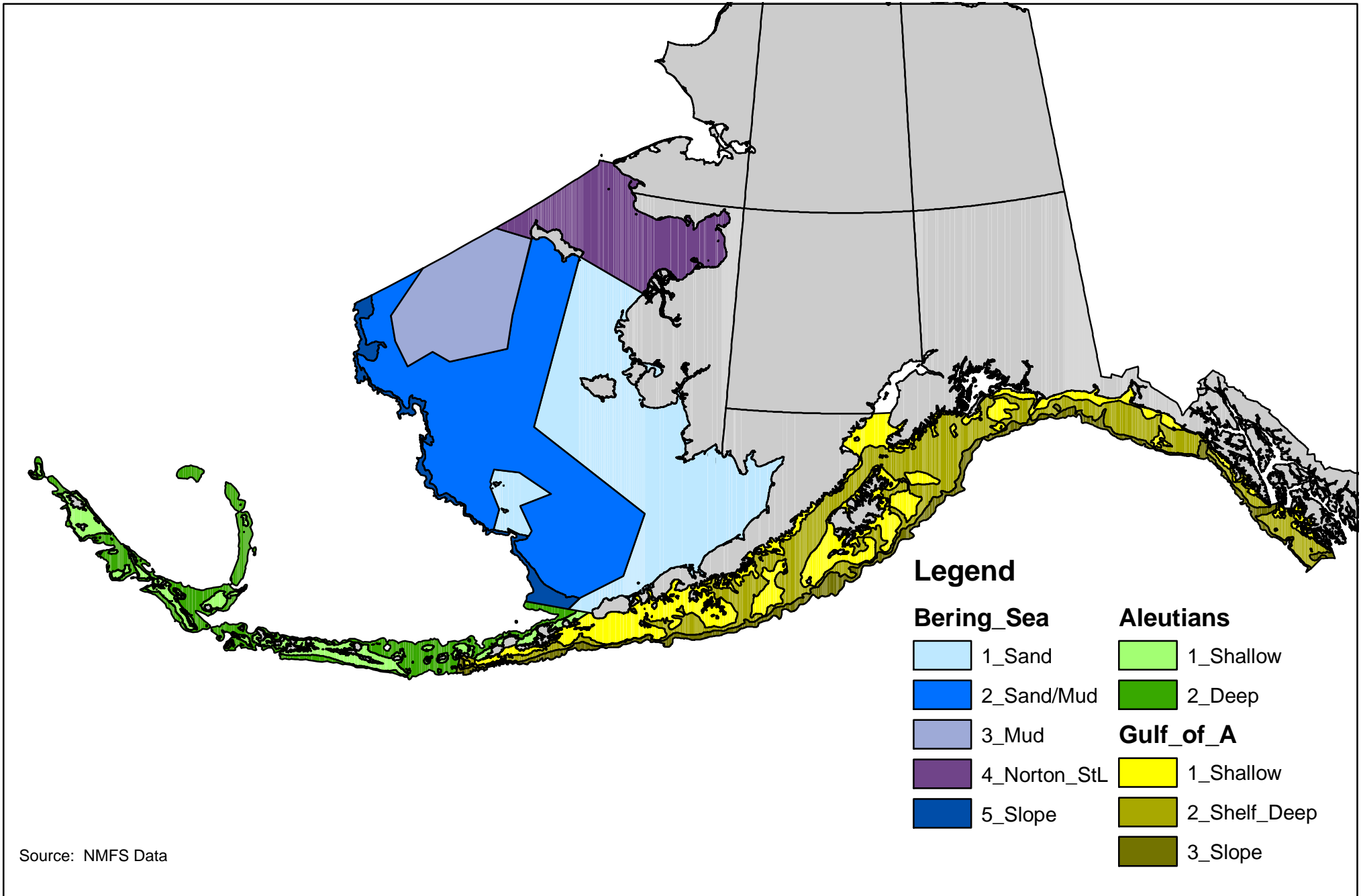


Figure B.2-1 Habitats Used for Evaluation of Fishing Activities



Source: NMFS Data

Figure B.2-2a. Distribution of Long-term Effect Index (LEI) of Fishing Effects on Infaunal Prey - Bering Sea

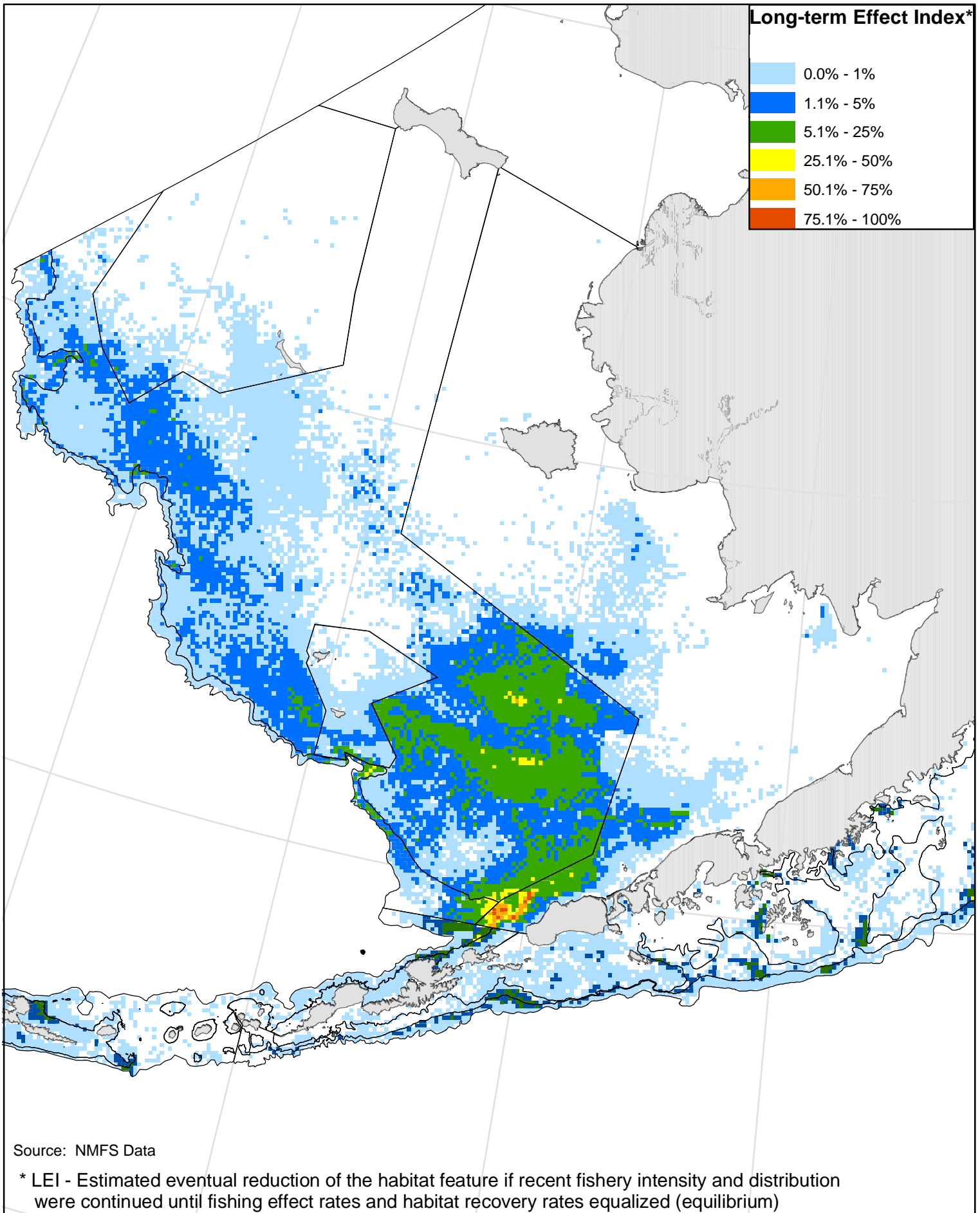


Figure B.2-2b. Distribution of LEI of Fishing Effects on Infaunal Prey - Gulf of Alaska

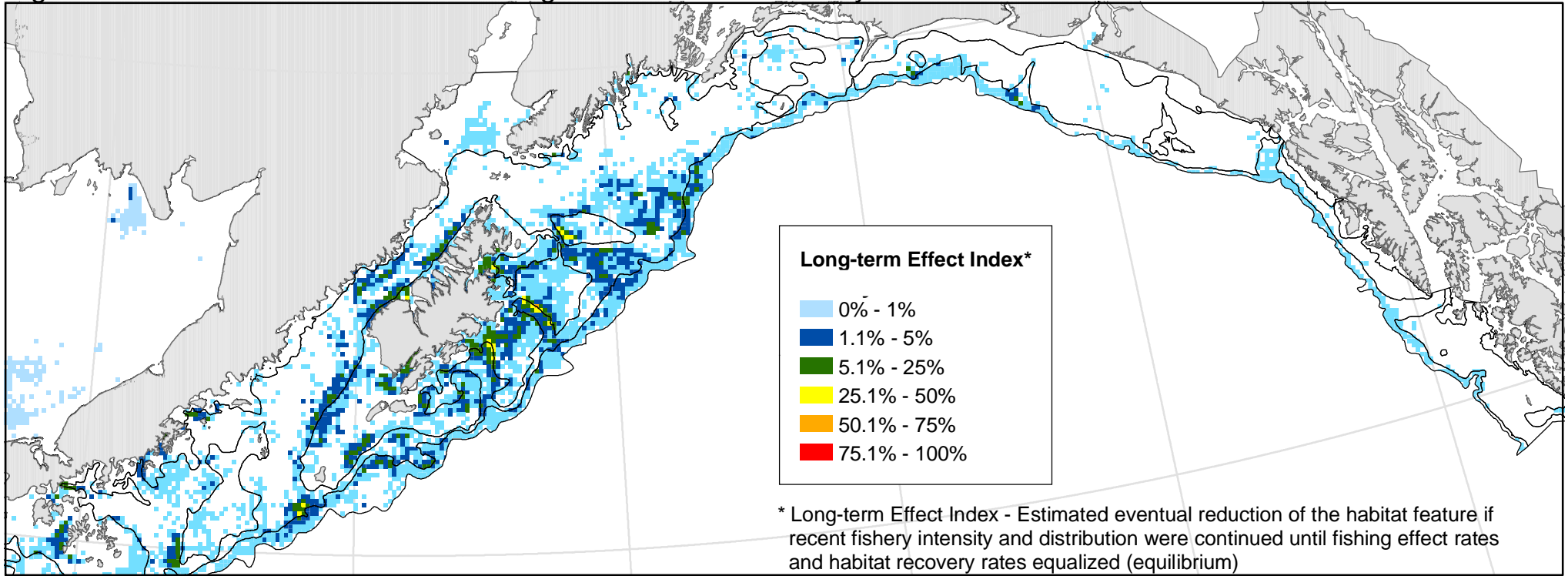
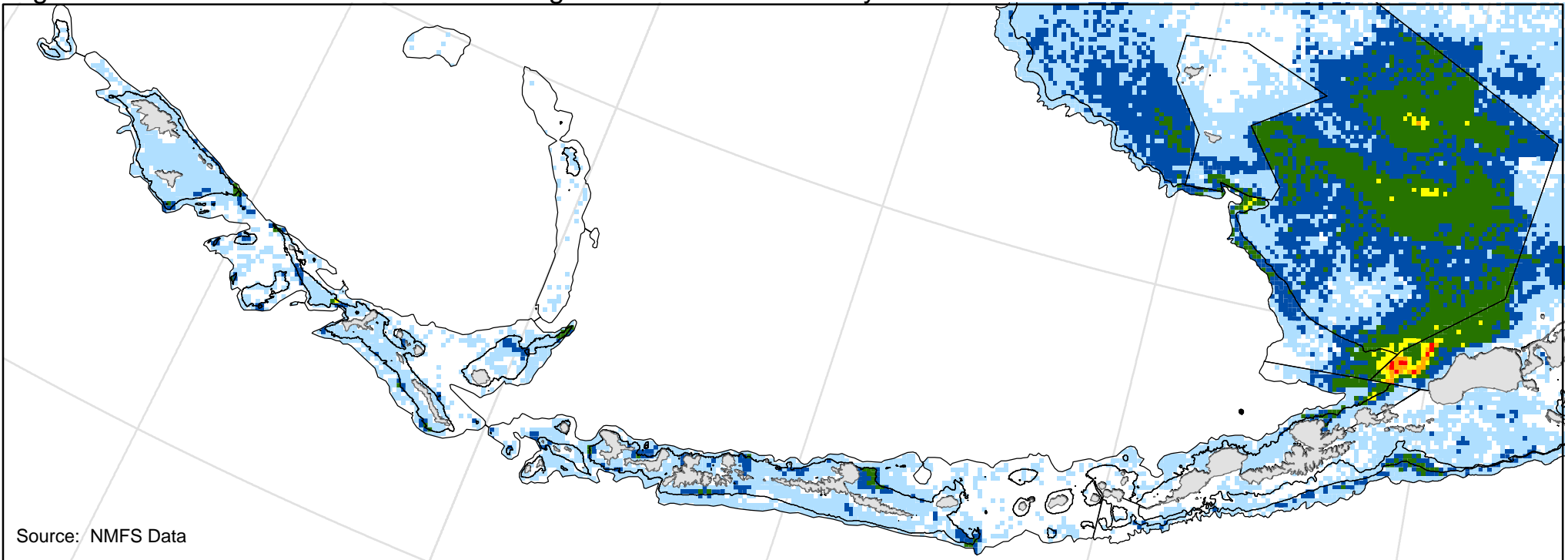


Figure B.2-2c. Distribution of LEI of Fishing Effects on Infaunal Prey - Aleutian Islands



Source: NMFS Data

Figure B.2-3a. Distribution of LEI of Fishing Effects on Living Structure - Bering Sea

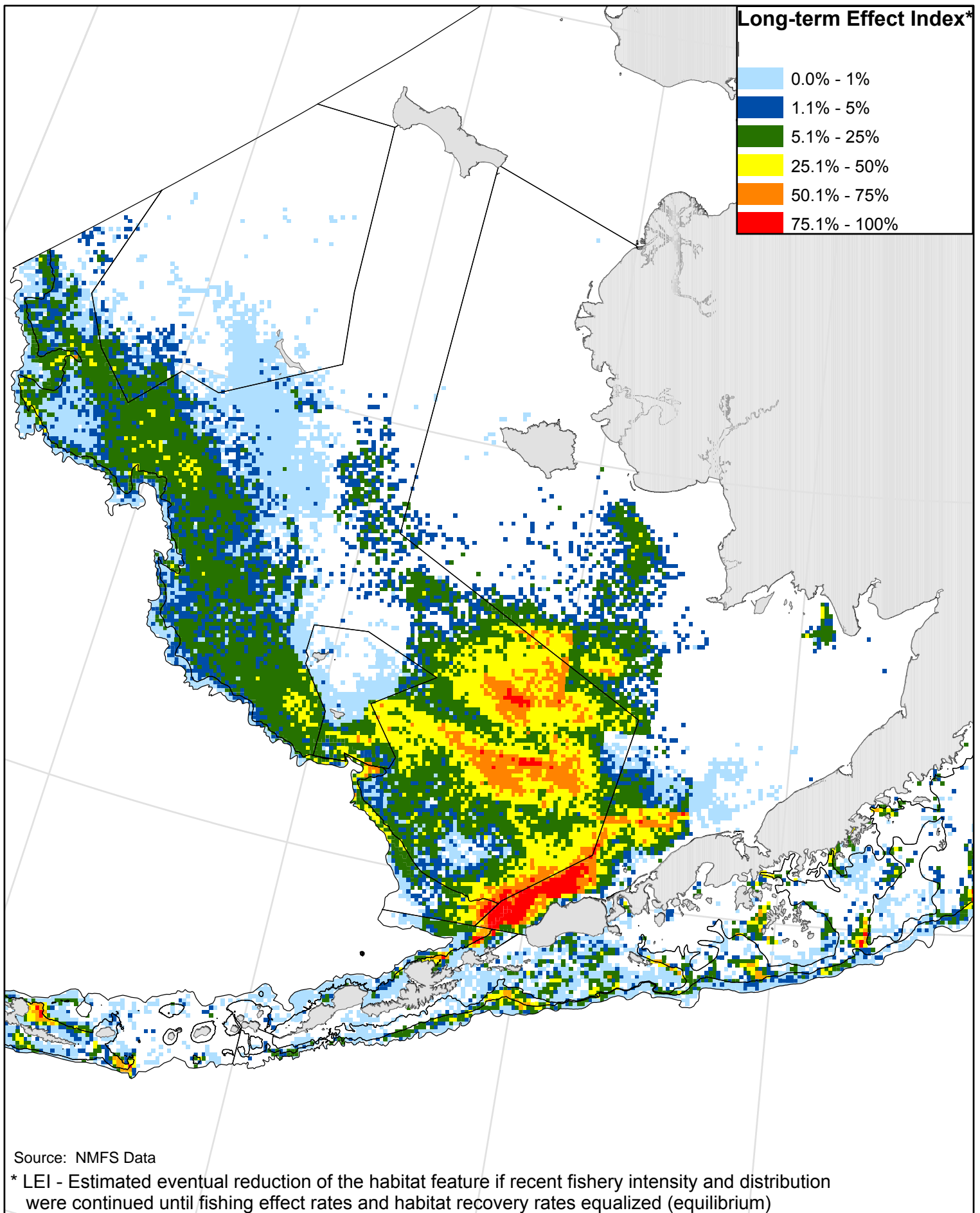


Figure B.2-3b. Distribution of LEI of Fishing Effects on Living Structure - Gulf of Alaska

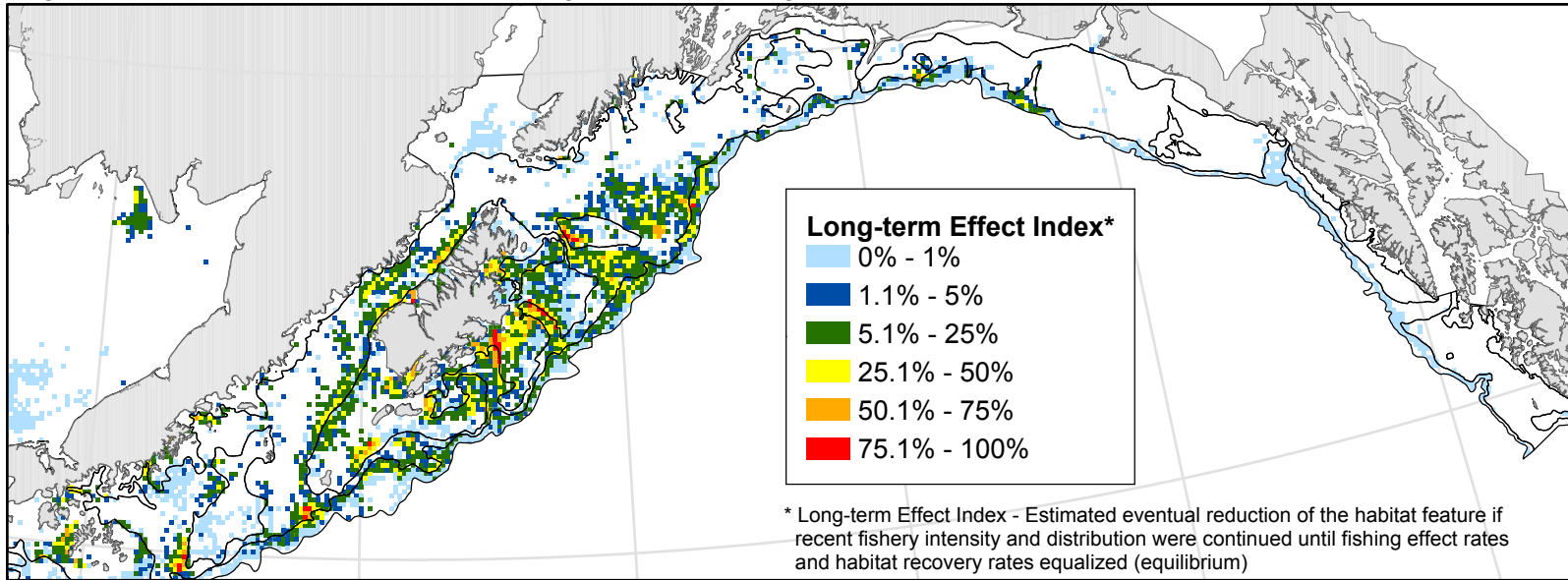
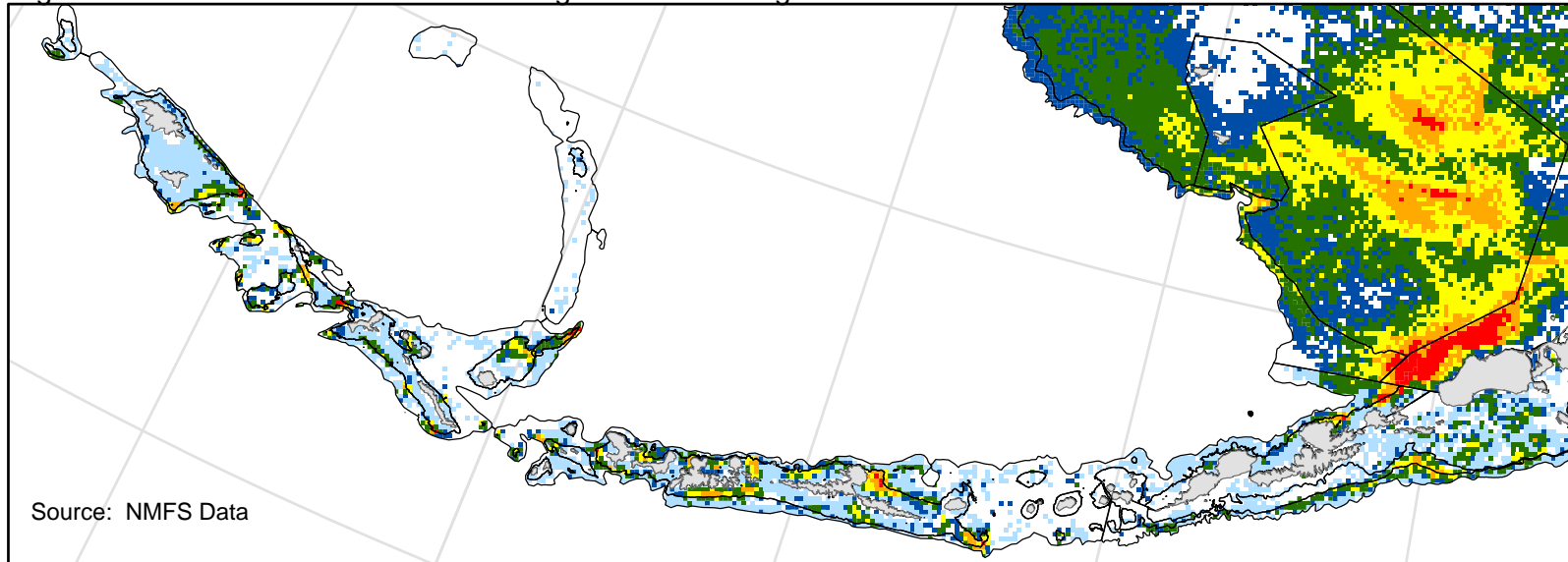


Figure B.2-3c. Distribution of LEI of Fishing Effects on Living Structure - Aleutian Islands



Source: NMFS Data