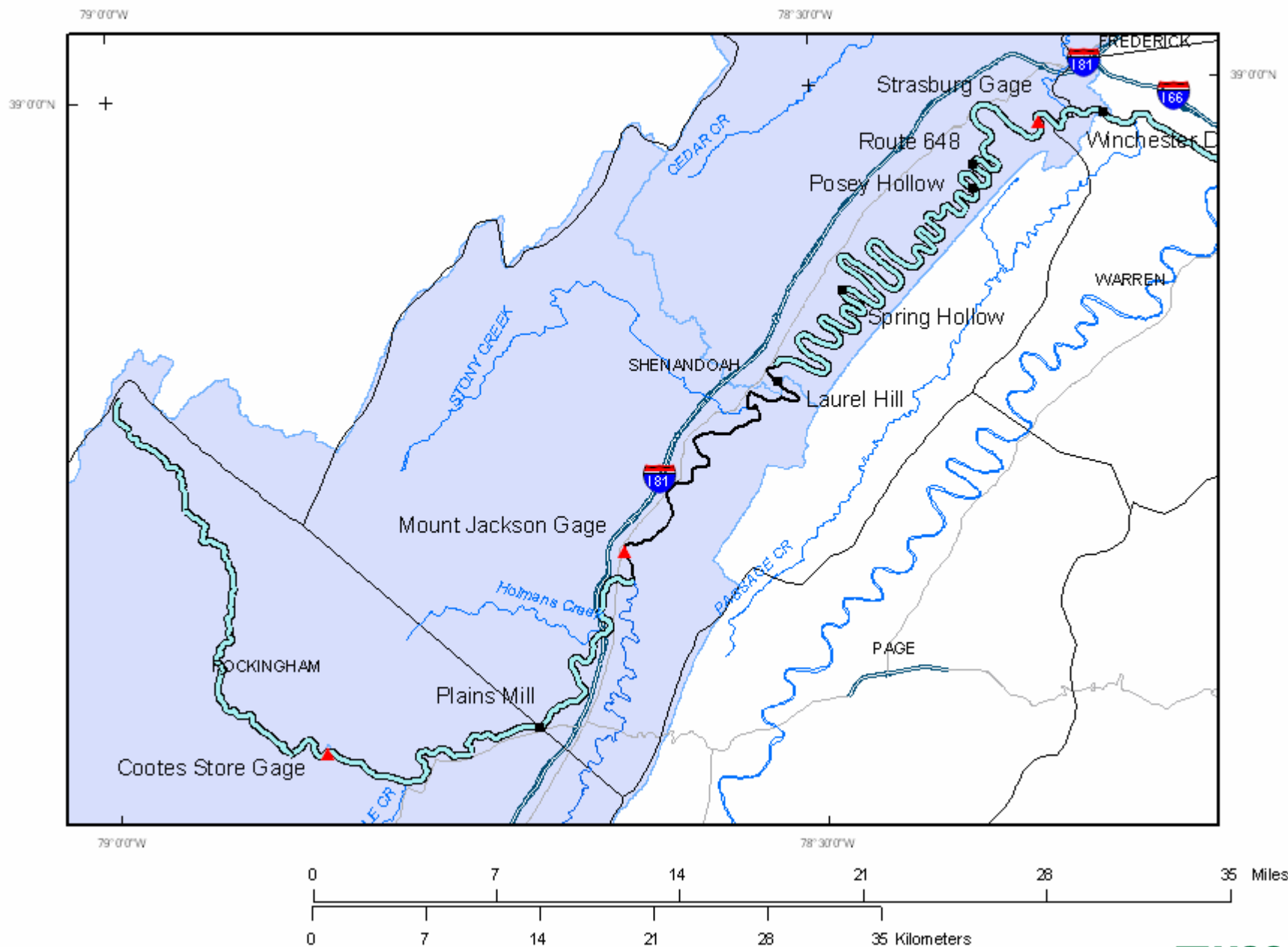
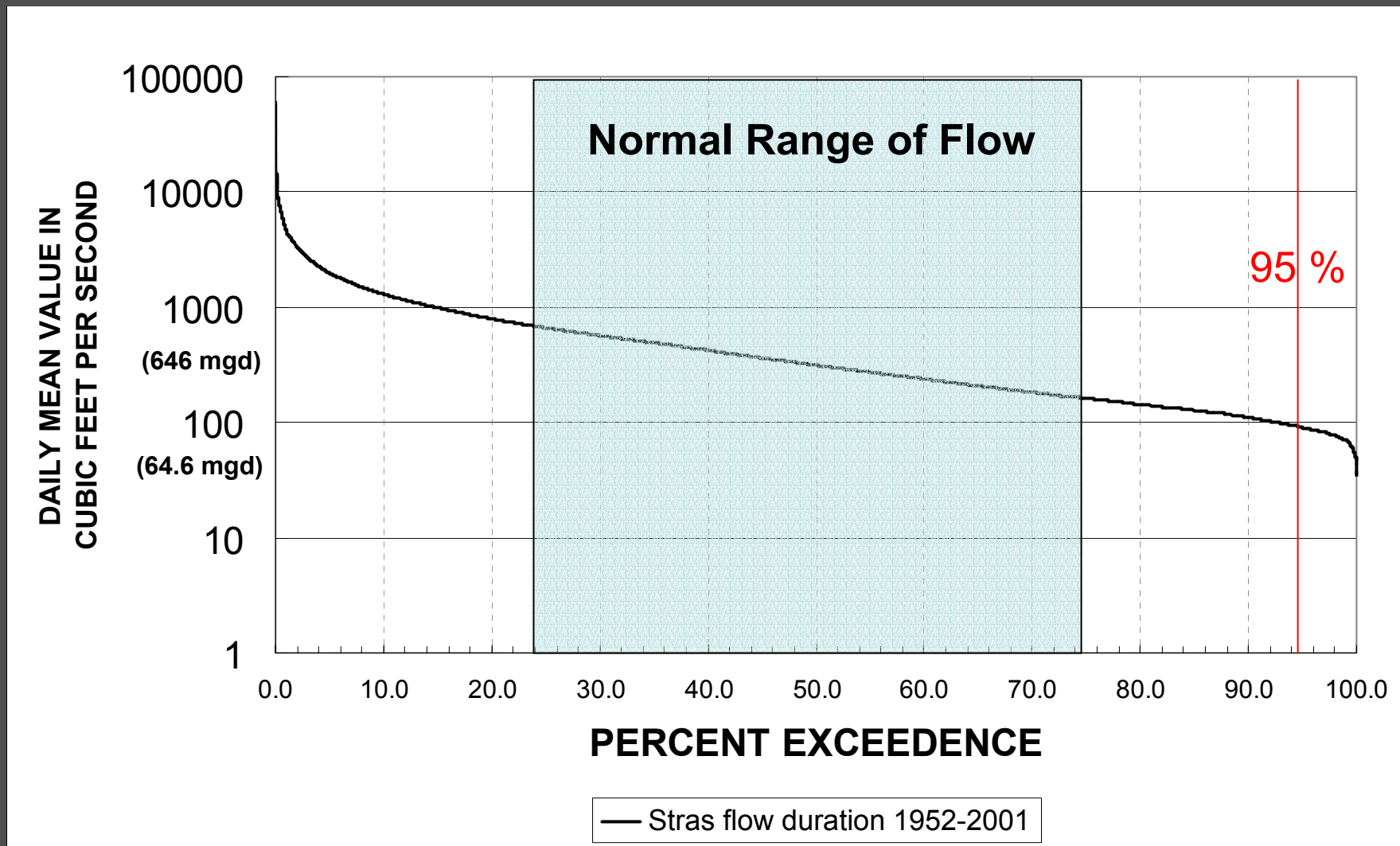


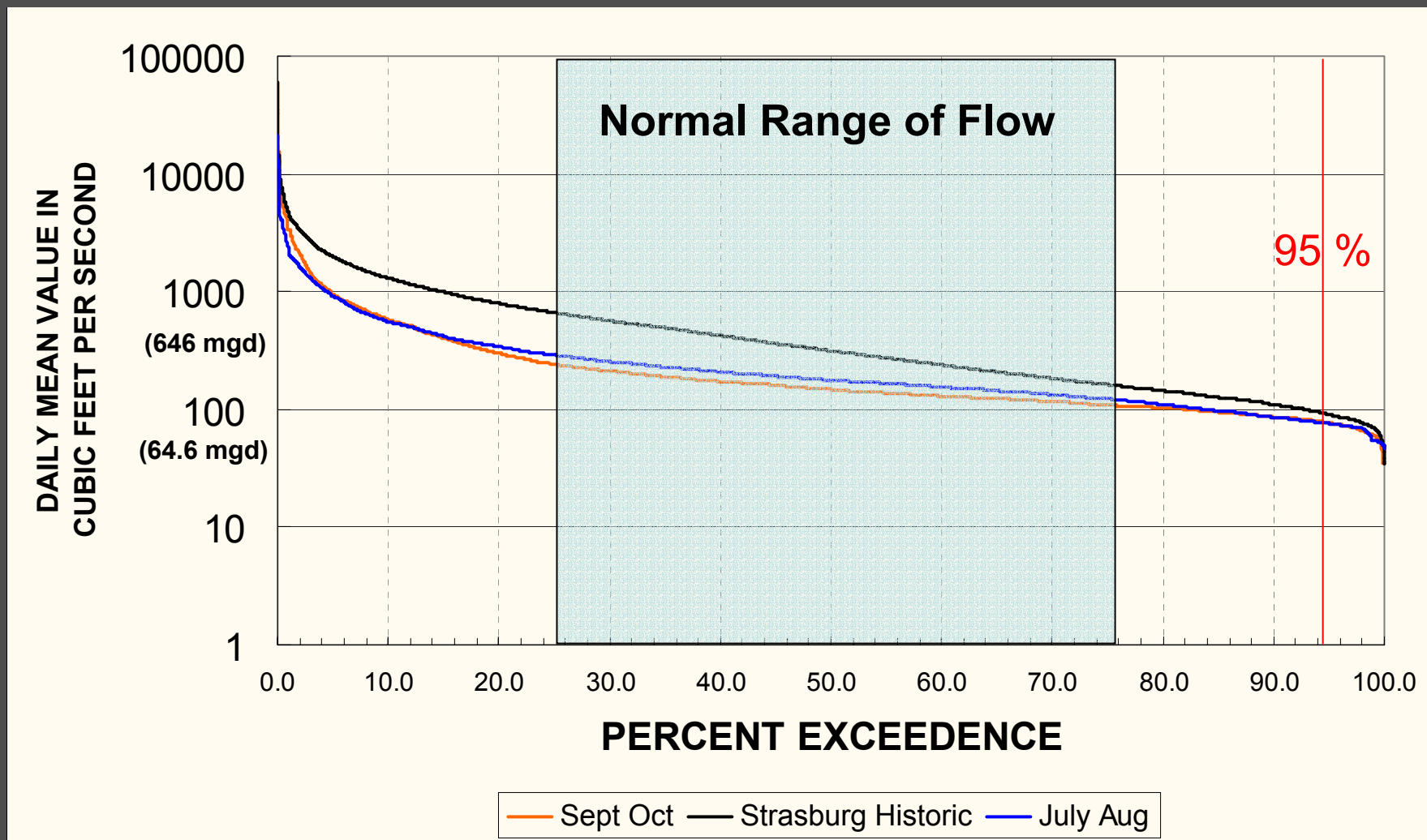
North Fork Shenandoah River Basin, Va. and Surrounding Counties



Strasburg Gage Flow Exceedence Curves 1952 - 2002

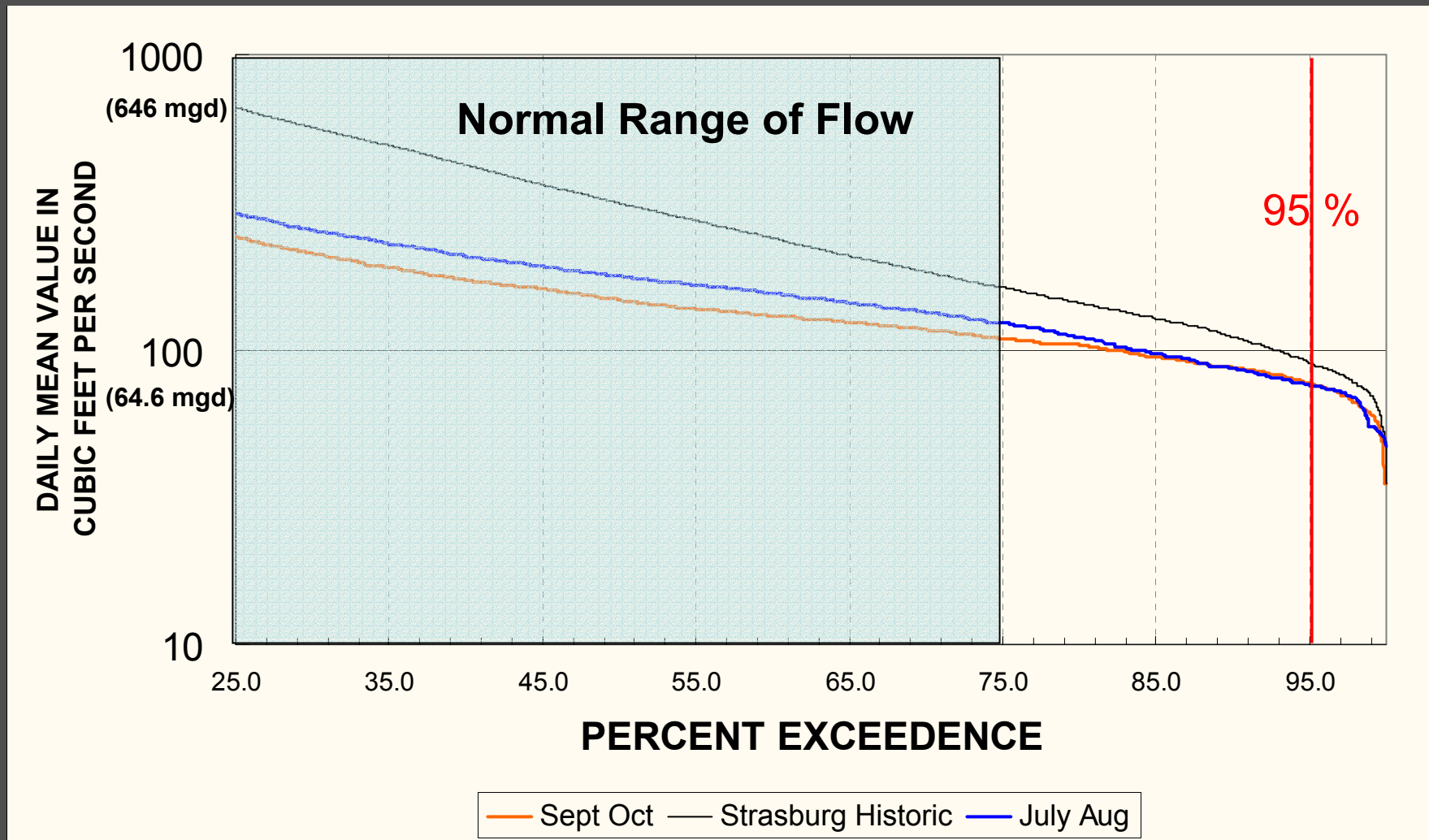


Strasburg Gage Flow Exceedence Curves 1952 - 2002



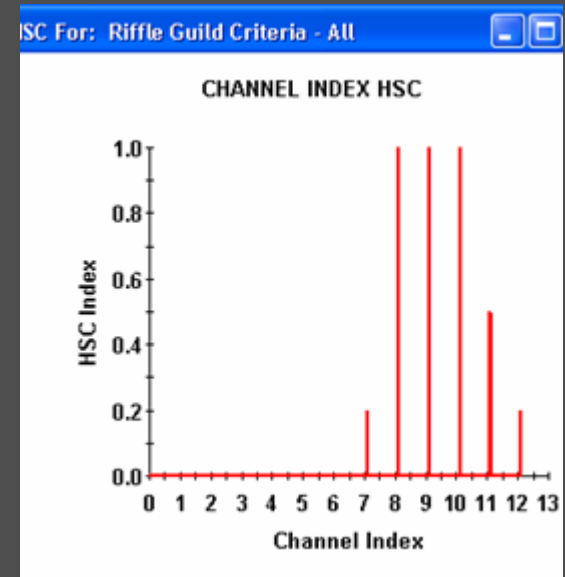
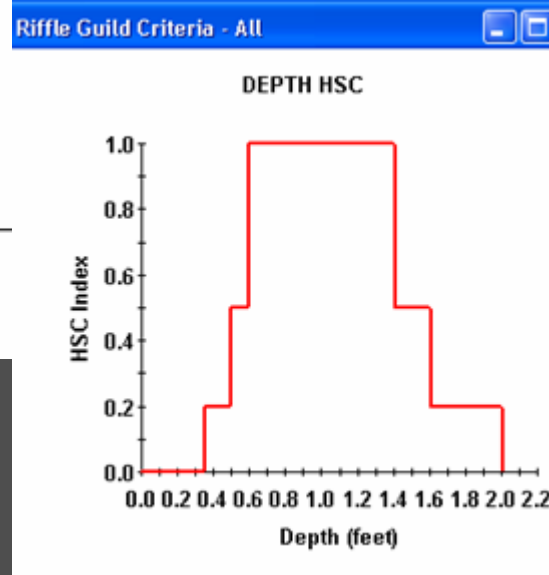
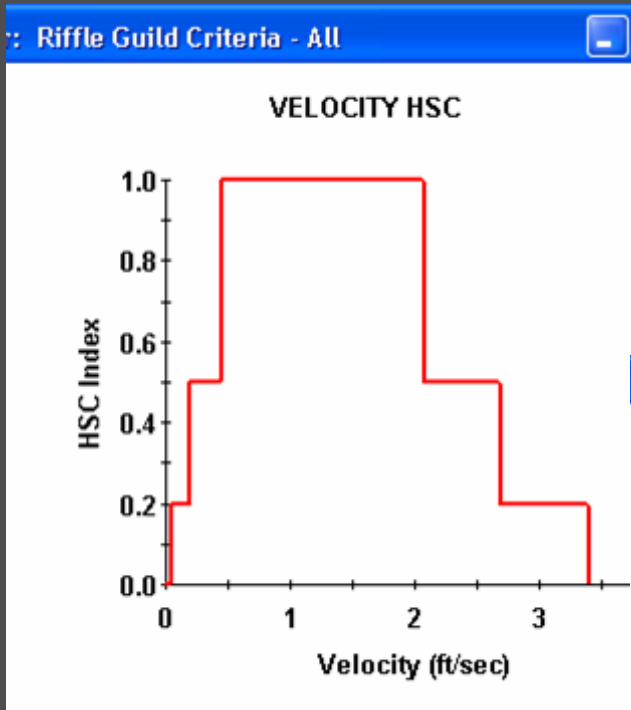
Preliminary Data, Subject to
Revision. USGS December 2003

Strasburg Gage Flow Exceedence Curves 1952 - 2002



Preliminary Data, Subject to
Revision. USGS December 2003

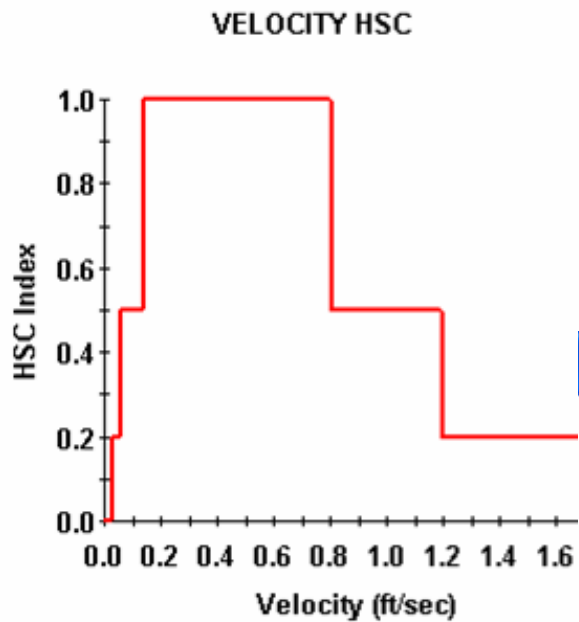
Riffle Guild Habitat Suitability Curves



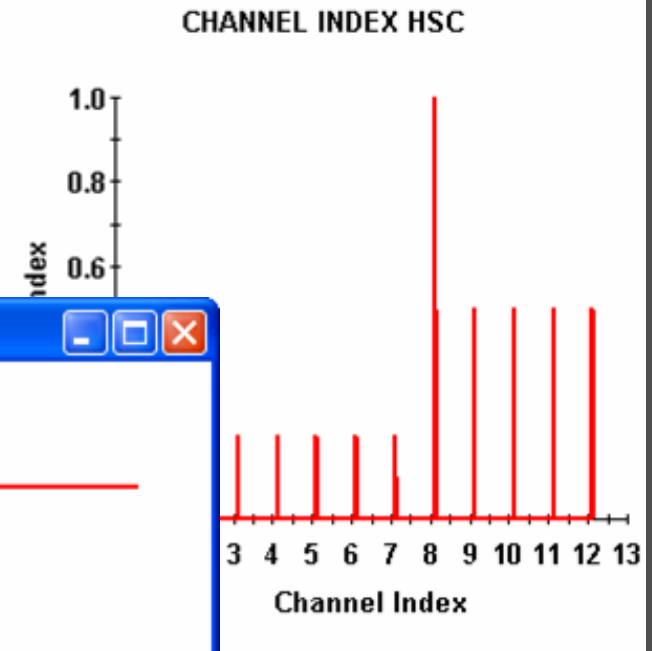
Preliminary Data, Subject to Revision. USGS December 2003

Pool Cover Guild Habitat Suitability Curves

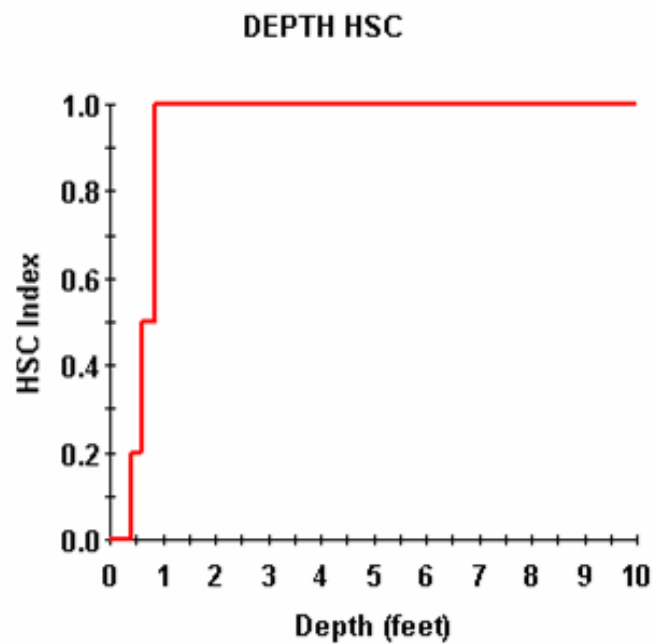
: Poolcover Guild Criteria - All



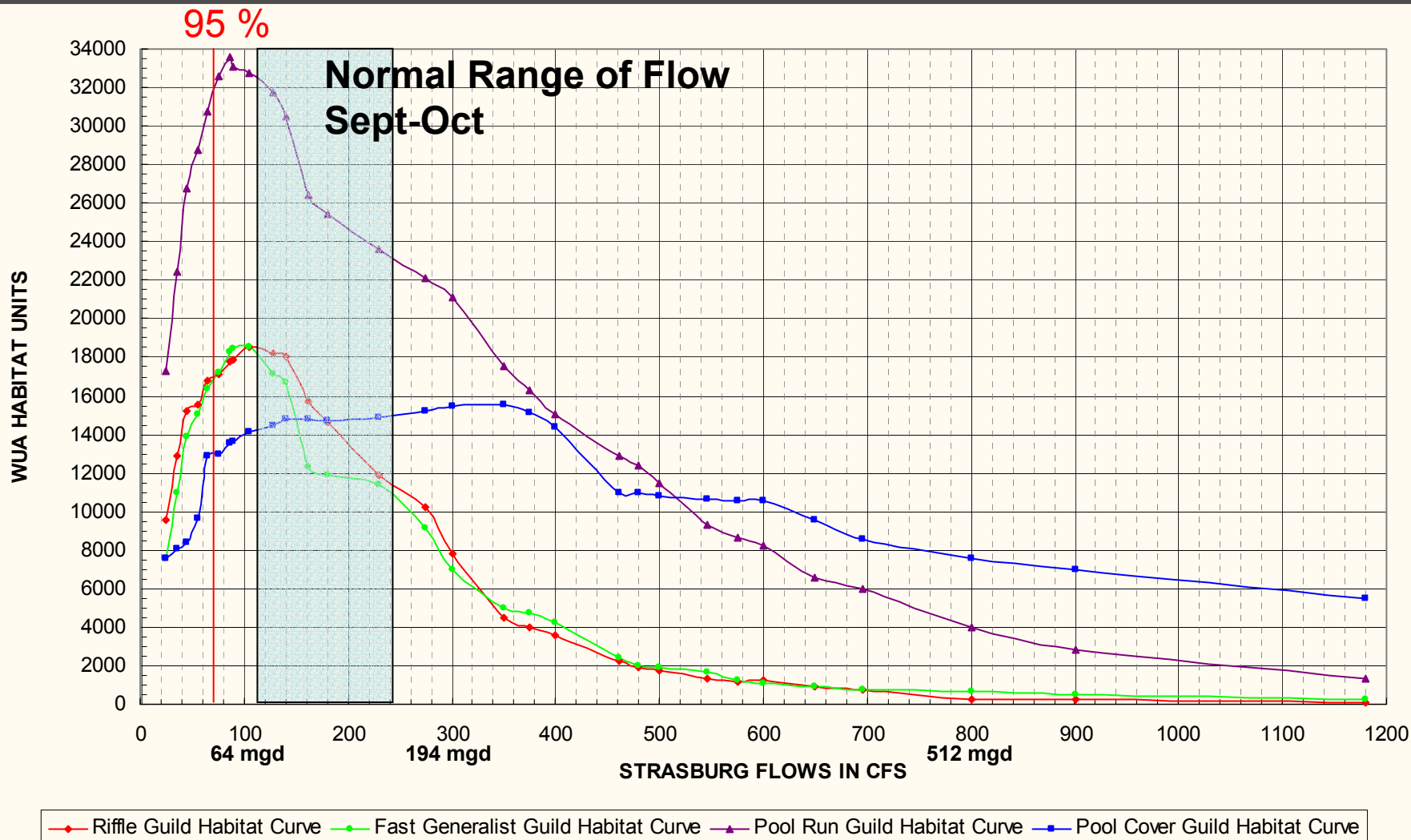
C For: altPoolcover - all



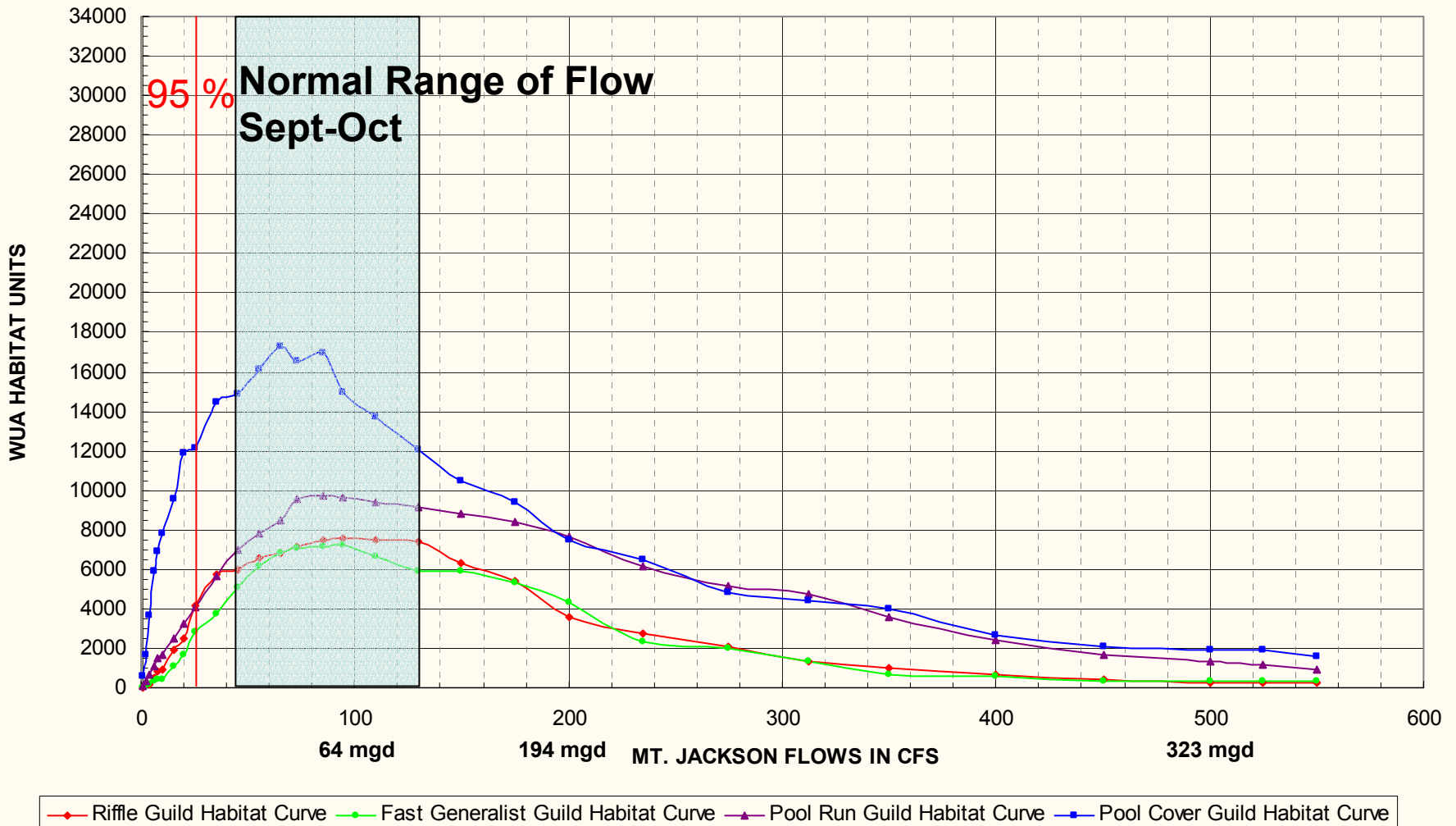
altPoolcover - all



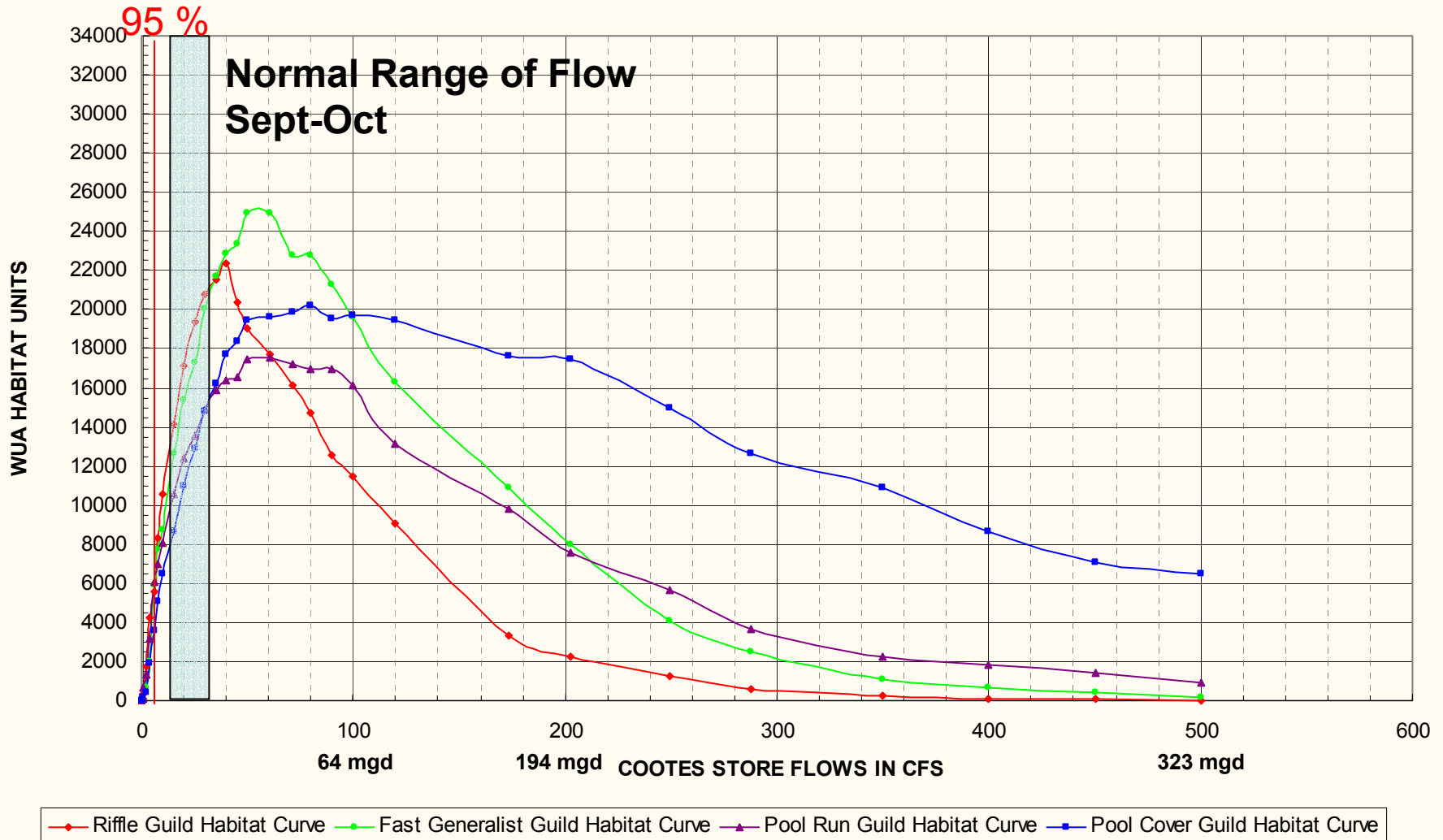
Weighted Usable Area for the Lower North Fork Shenandoah River reach near the USGS gage at Strasburg, Va.



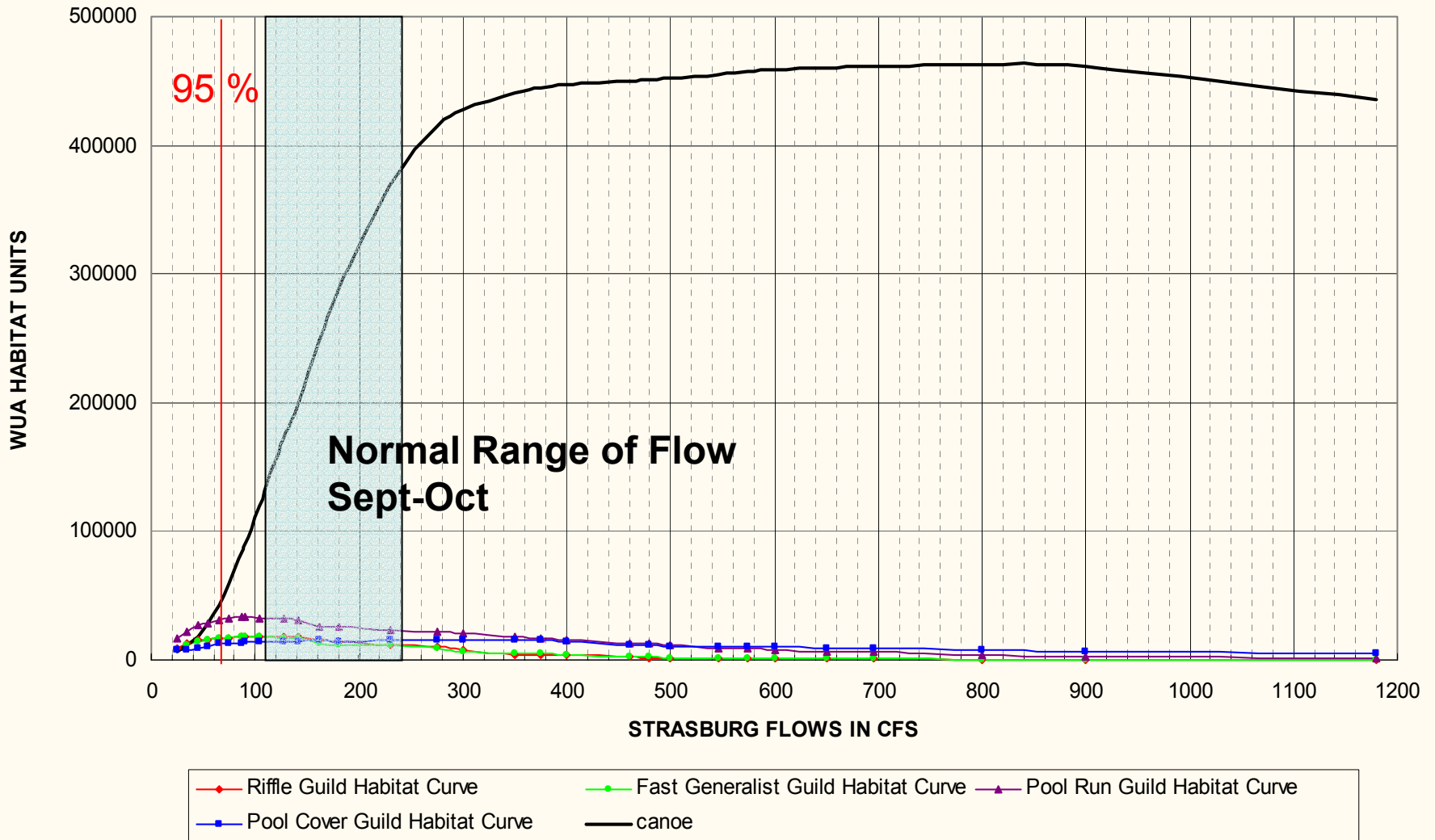
Weighted Usable Area for the Middle North Fork Shenandoah River reach near the USGS gage at Mt. Jackson, Va.



Weighted Usable Area for the Upper North Fork Shenandoah River reach near the USGS gage at Cootes Store, Va.



Canoeing Curve for the Lower North Fork Shenandoah River reach near the USGS gage at Strasburg, Va.



Application: Data, Knowledge, and Management



REVISION: USGS DECEMBER 2008