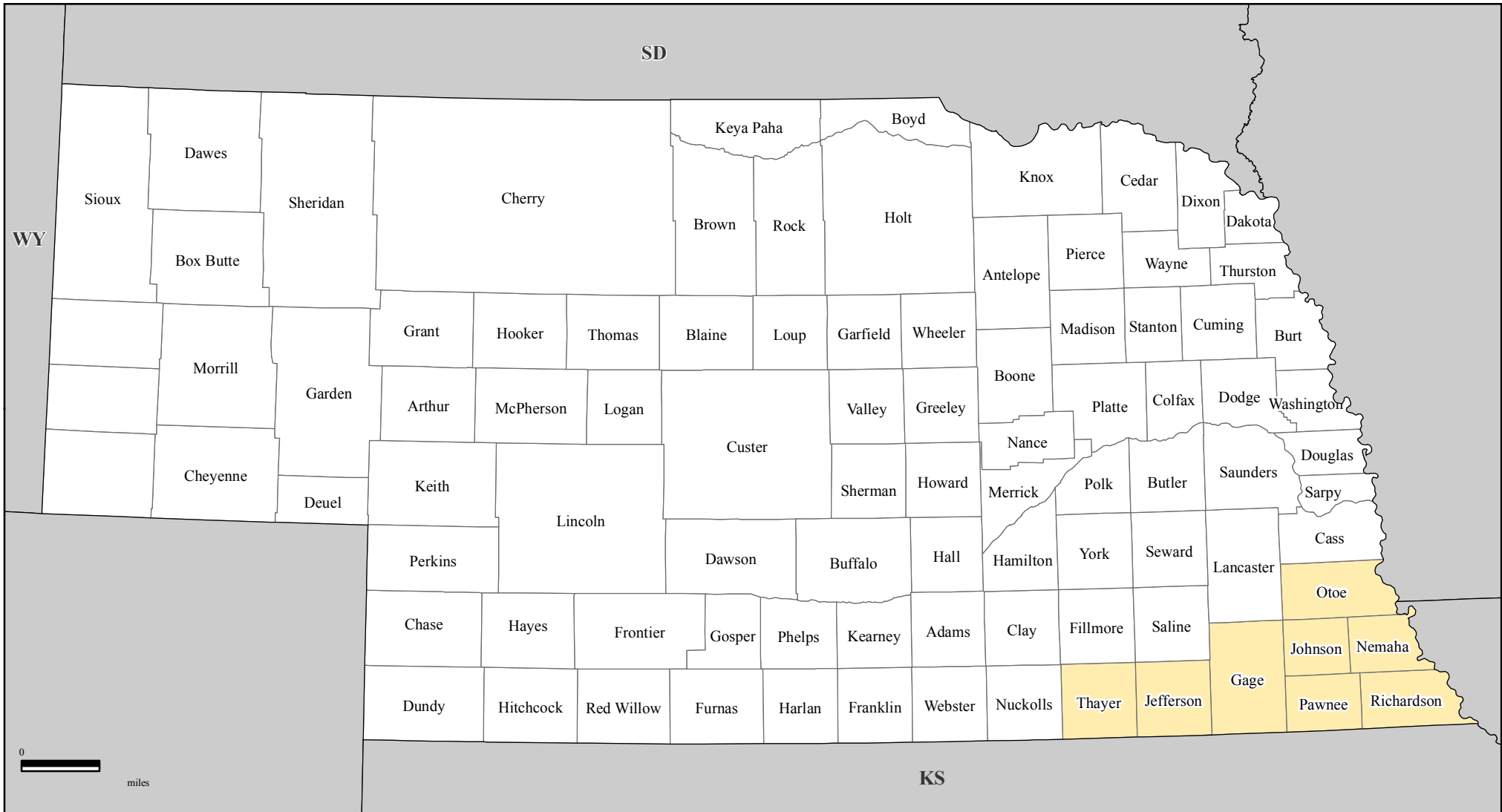
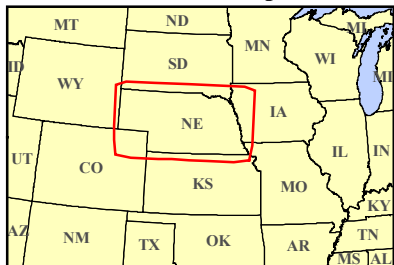


# FEMA-1739-DR, Nebraska


## Disaster Declaration as of 01/11/2008



**Location Map**



**Legend**



*All counties are eligible for Hazard Mitigation*



**FEMA**

*ITS Mapping & Analysis Center  
Washington, DC  
01/11/08 -- 02:30 PM EST*

*Source: Disaster Federal Registry Notice  
01/11/2008*