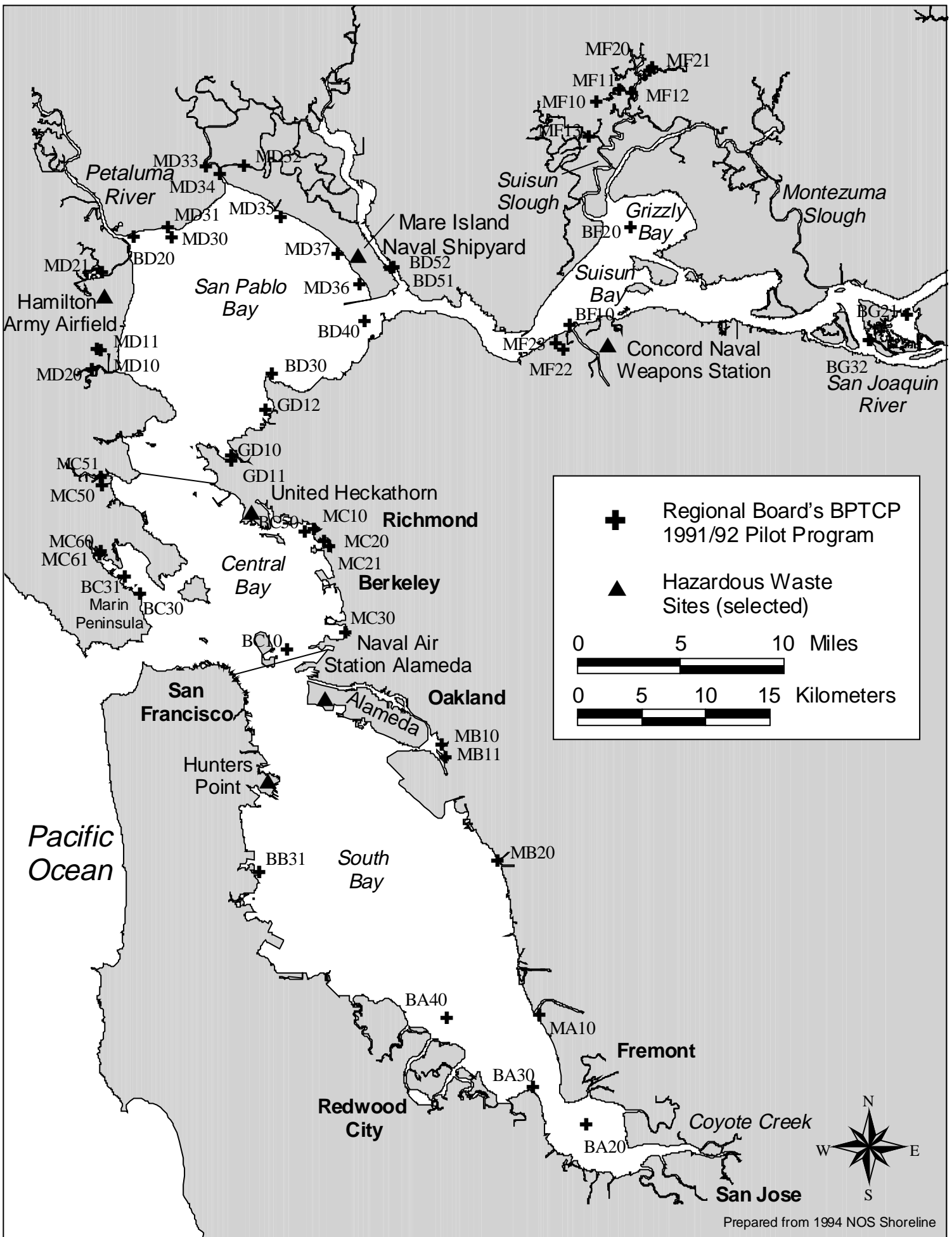


APPENDIX E

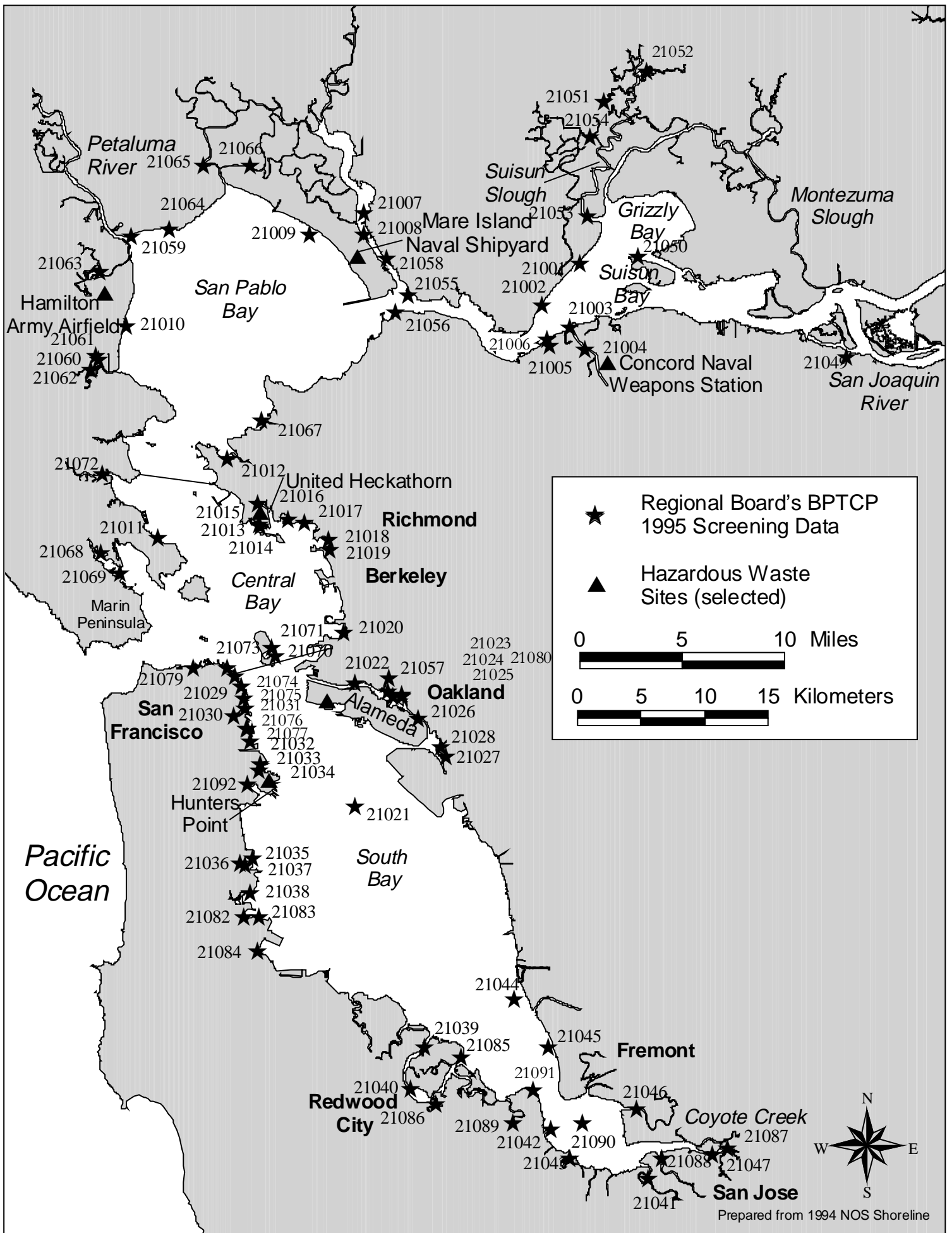
Figure 1. BPTCP Pilot project 1991/1992.



+ Regional Board's BPTCP 1991/92 Pilot Program
 ▲ Hazardous Waste Sites (selected)

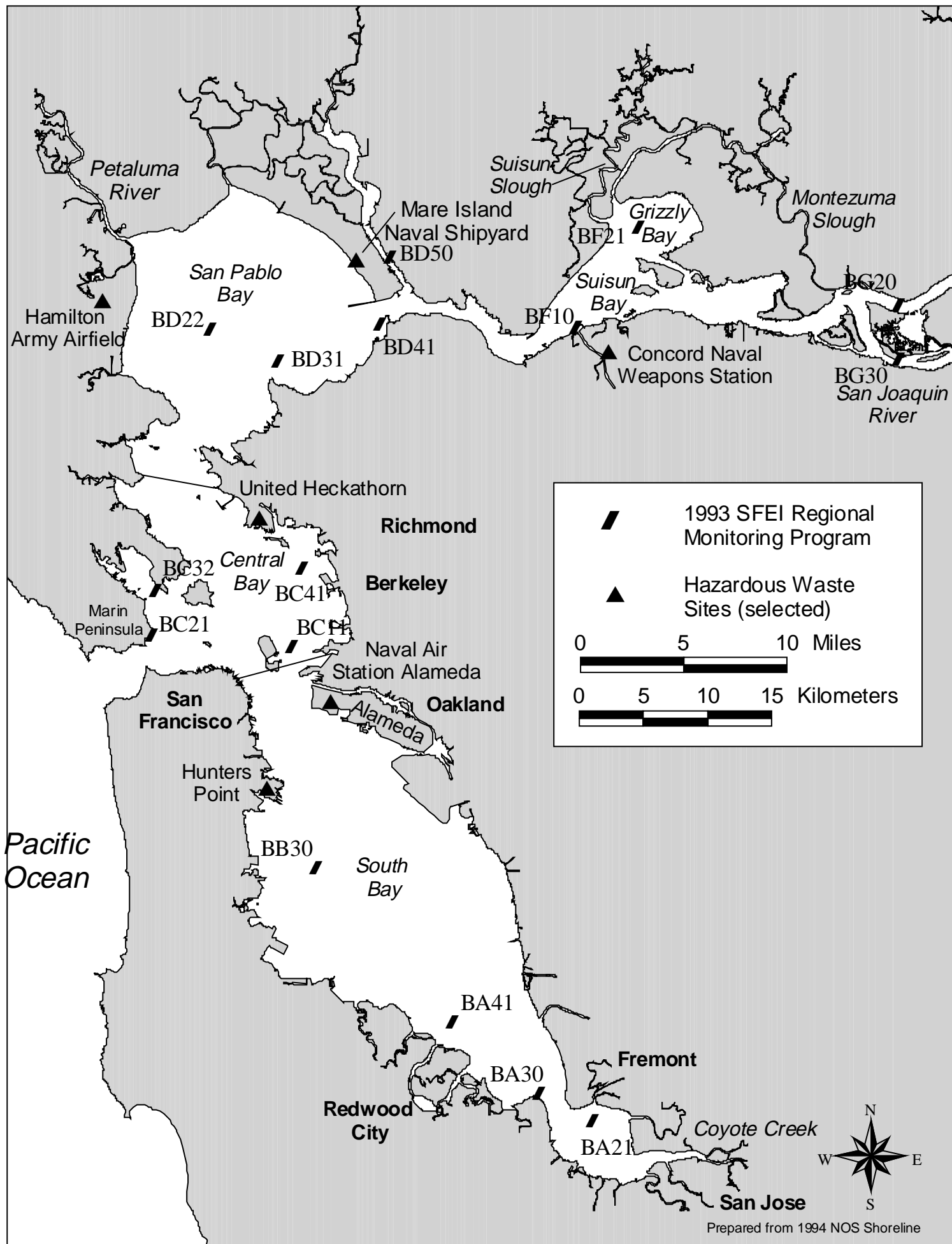
0 5 10 Miles
 0 5 10 15 Kilometers

Figure 2. BPTCP 1995 screening.



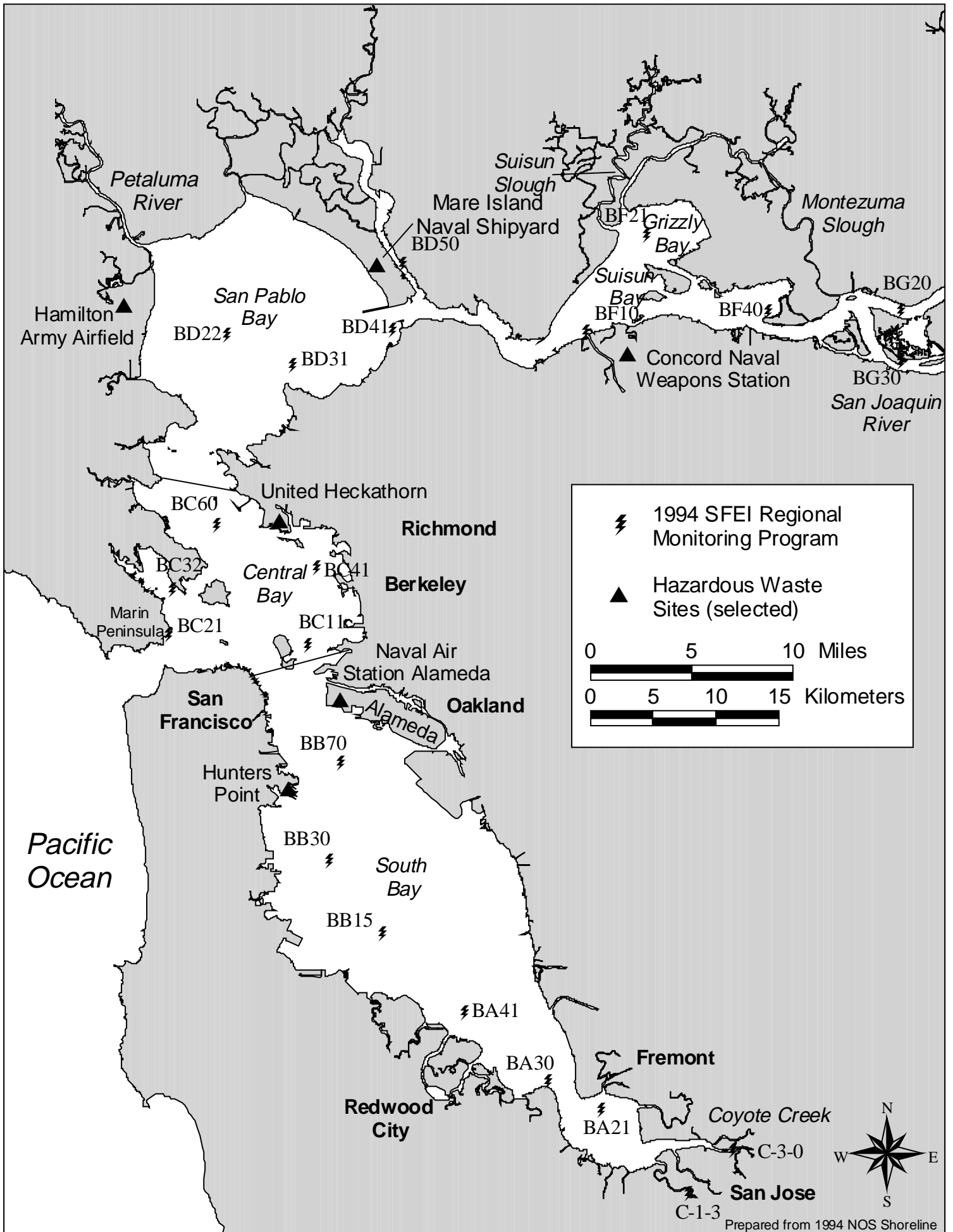
Prepared from 1994 NOS Shoreline

Figure 3. San Francisco Estuary Institute 1993.



Prepared from 1994 NOS Shoreline

Figure 4. San Francisco Estuary Institute 1994.



1994 SFEI Regional Monitoring Program

Hazardous Waste Sites (selected)

0 5 10 Miles

0 5 10 15 Kilometers




Figure 5. San Francisco Estuary Institute 1995.

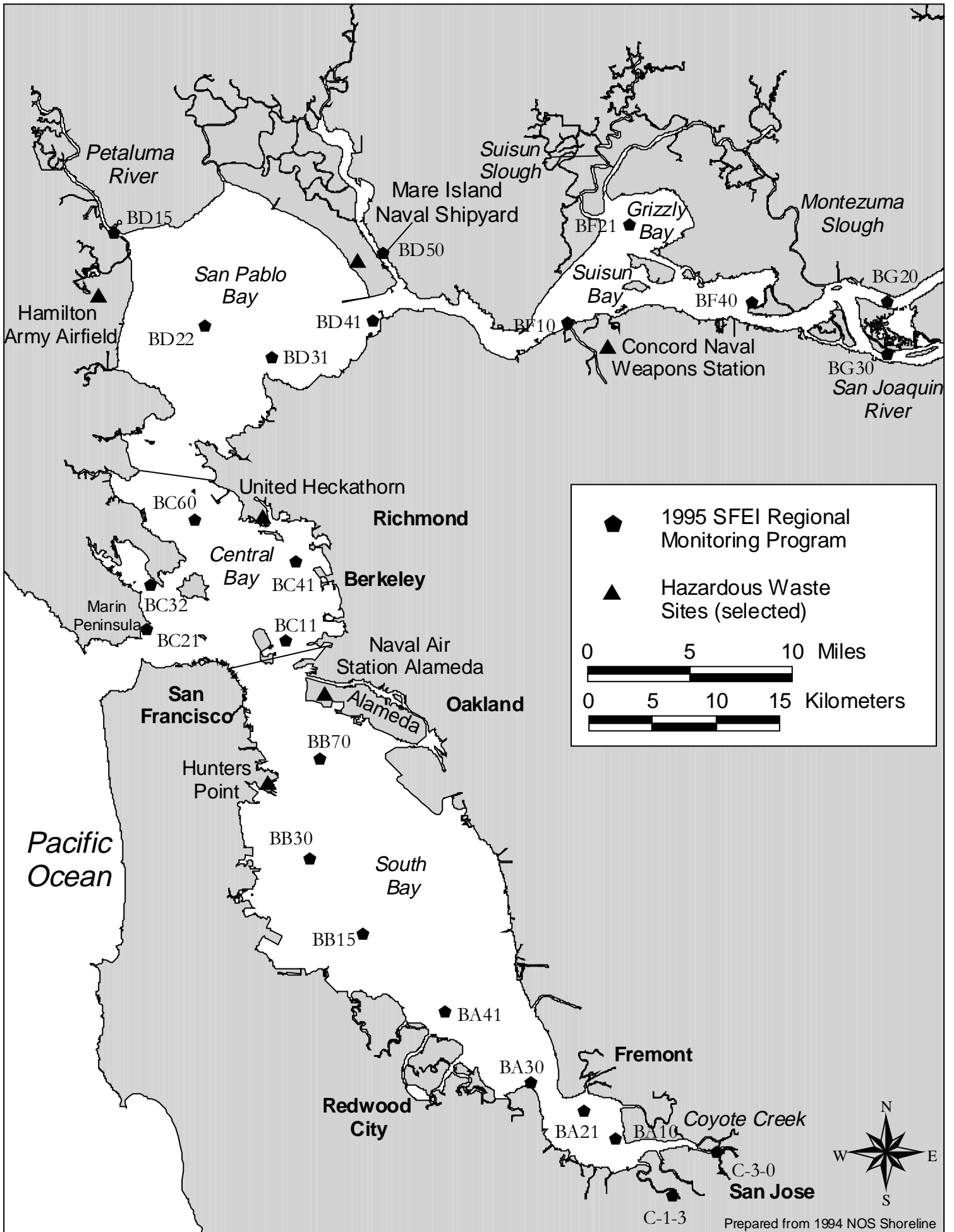


Figure 6. California Department of Fish and Game 1994/1995

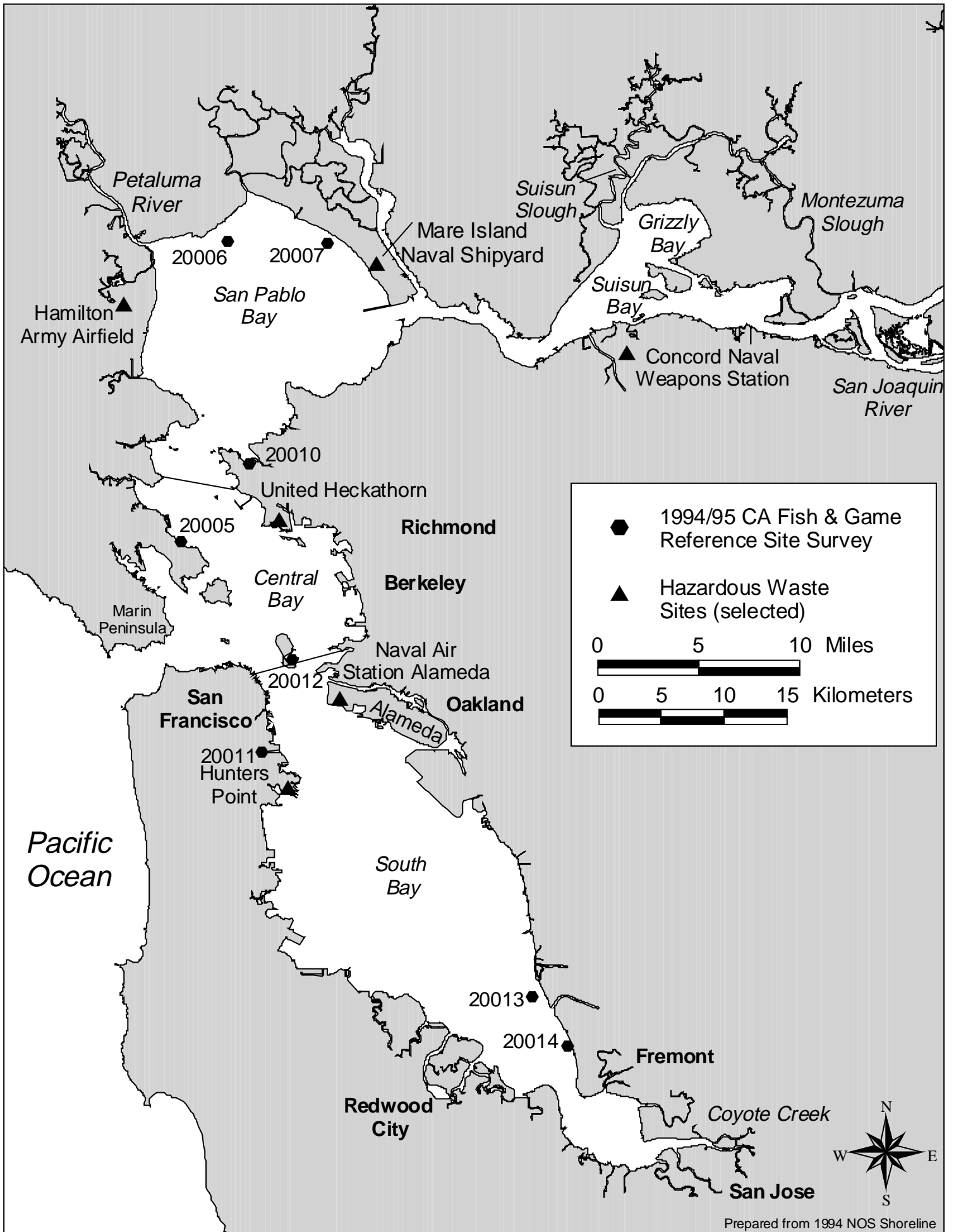


Figure 7. NOAA National Status and Trends Benthic Surveillance.

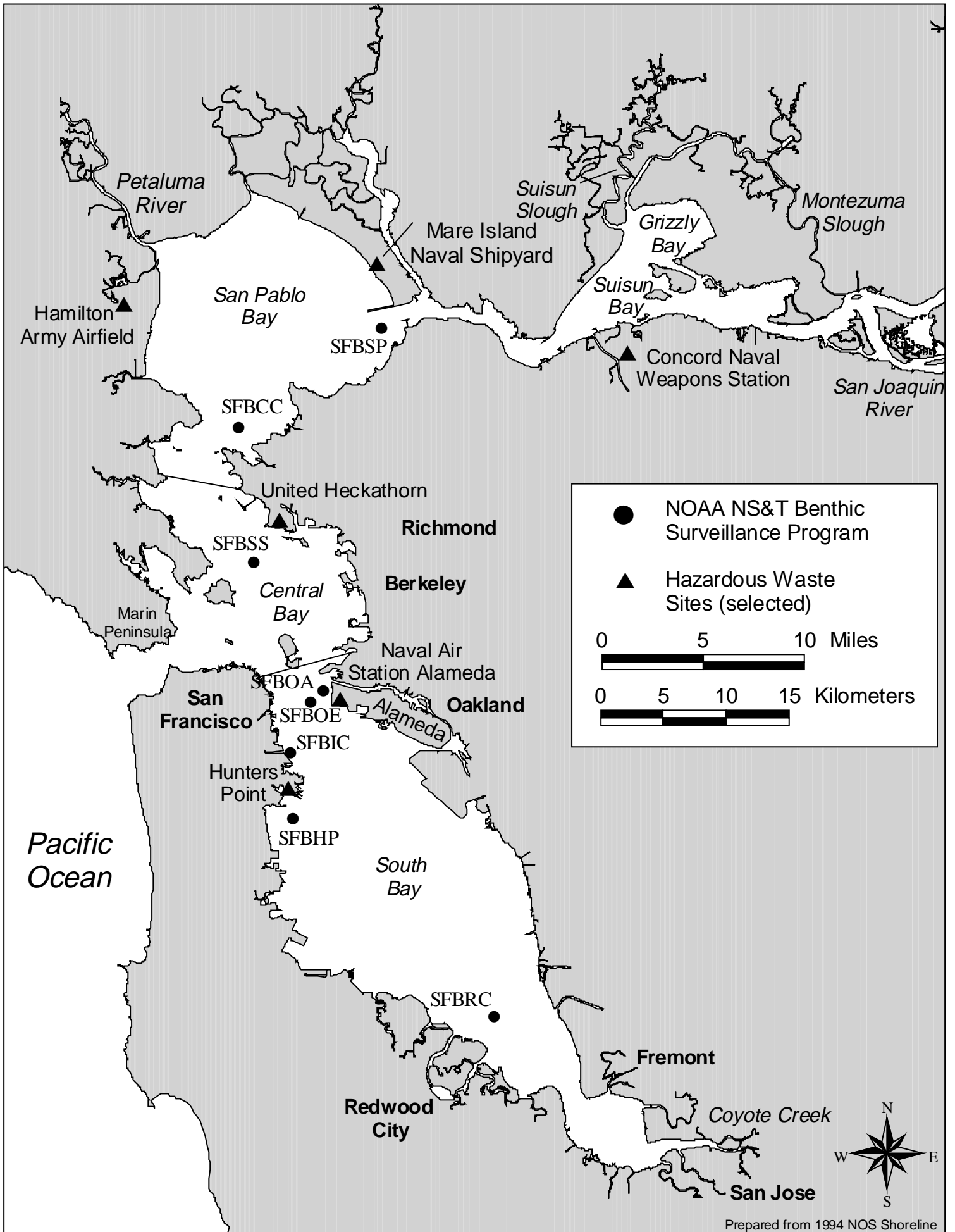


Figure 8. NOAA National Status and Trends Mussel Watch.

