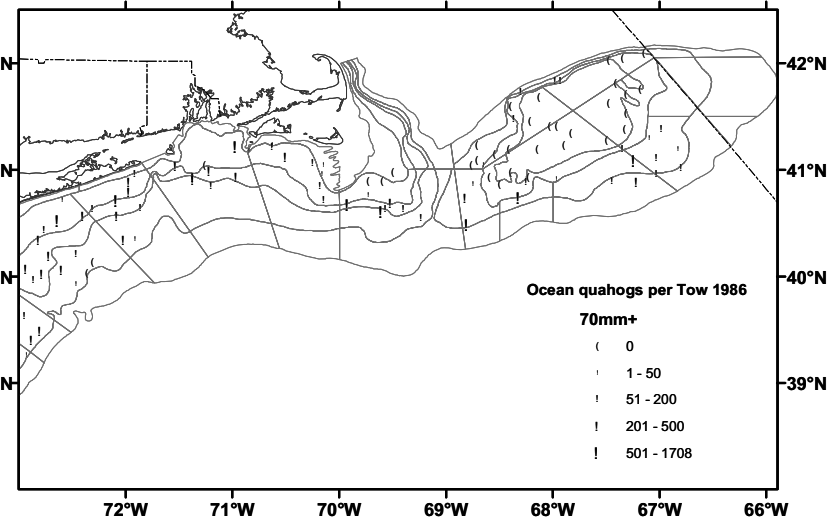
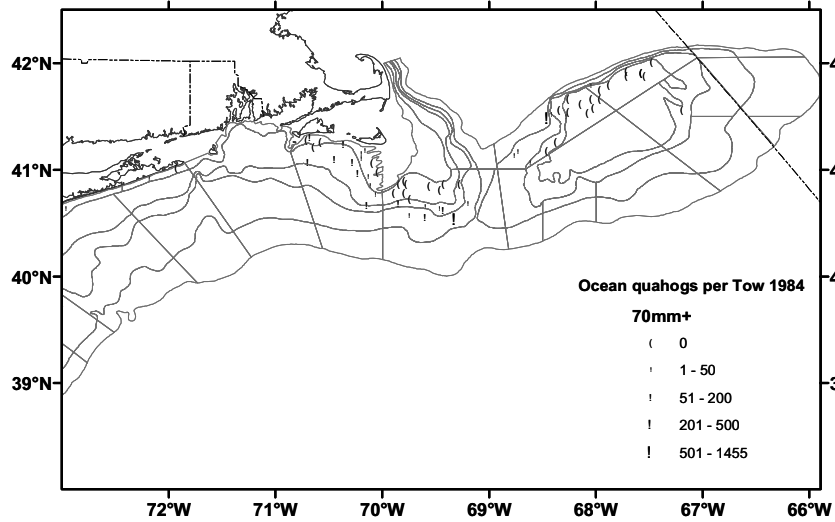
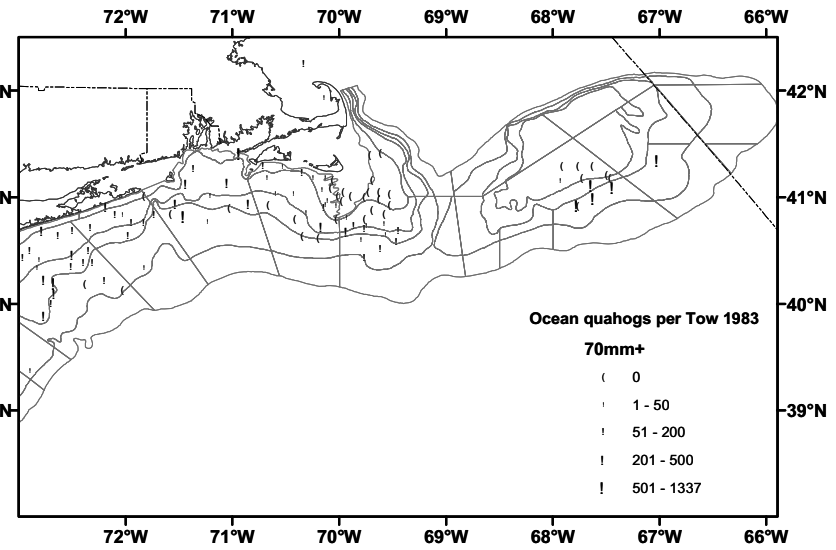
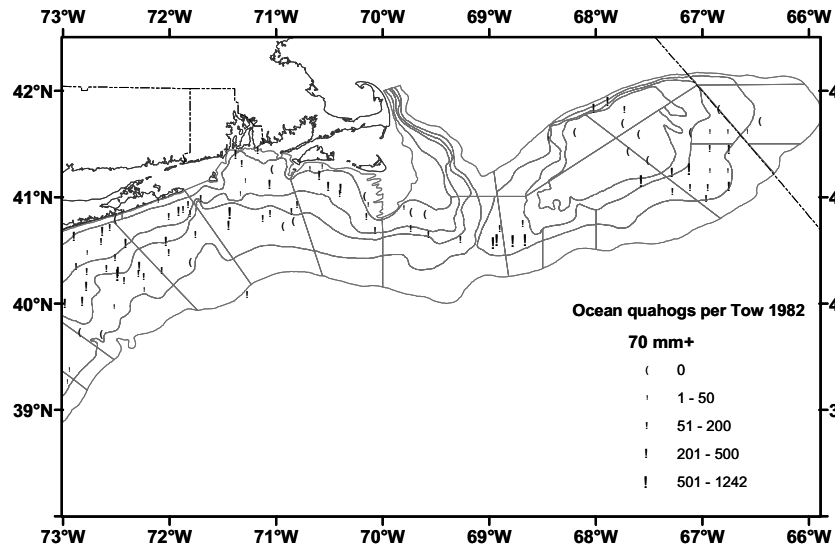
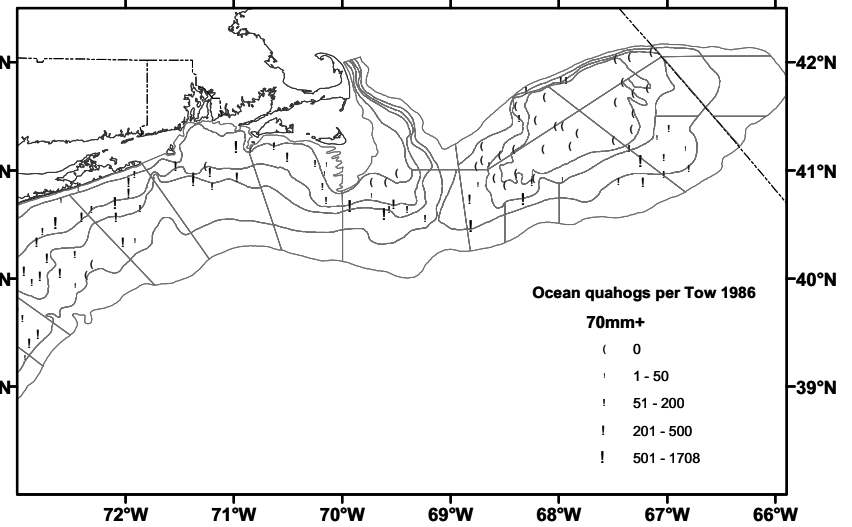
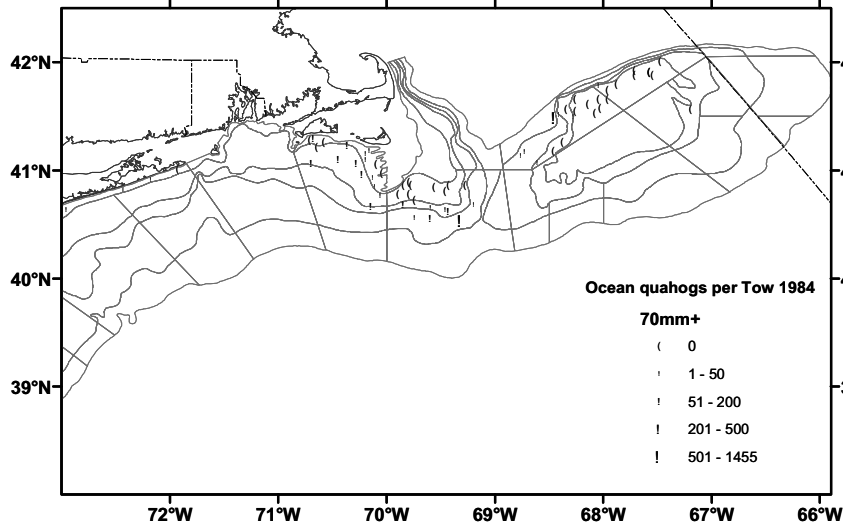
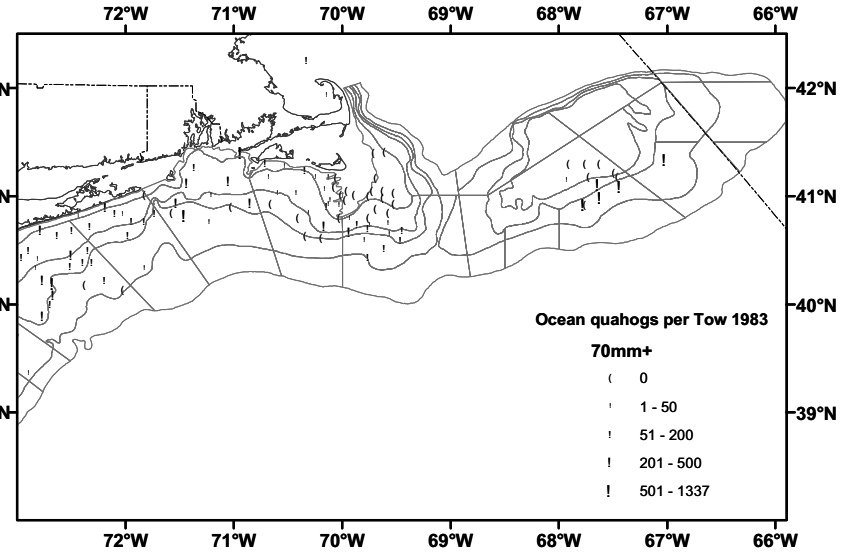
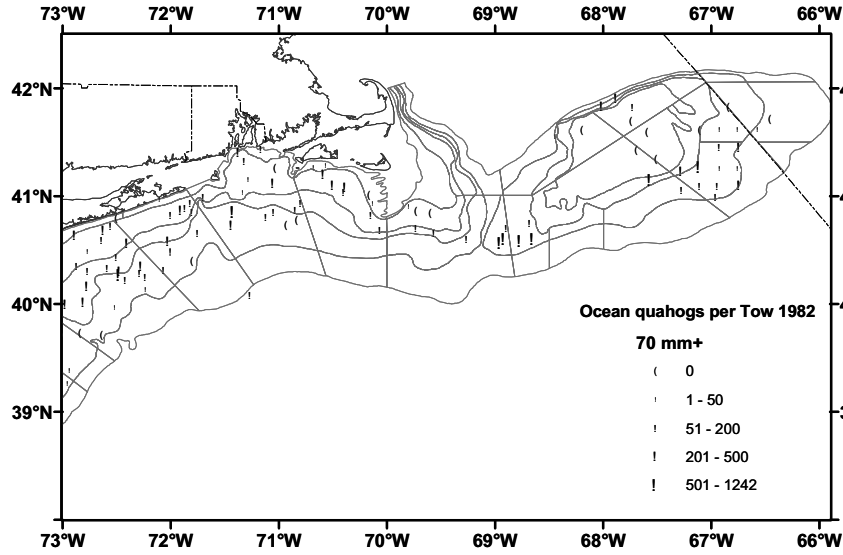


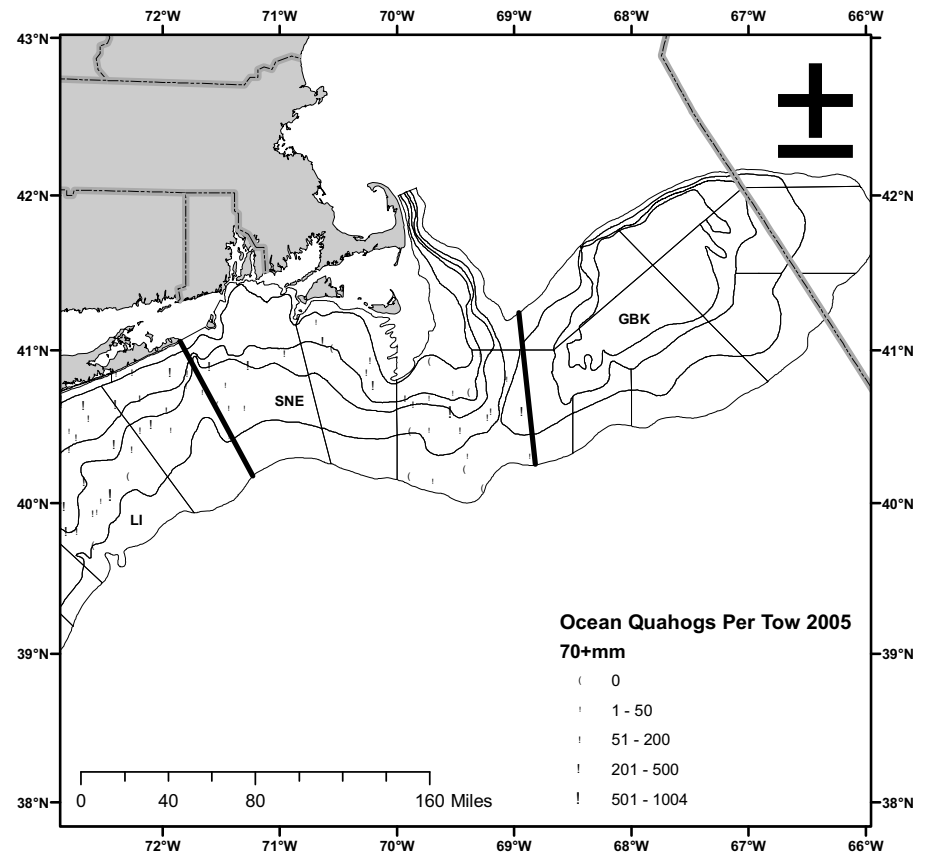
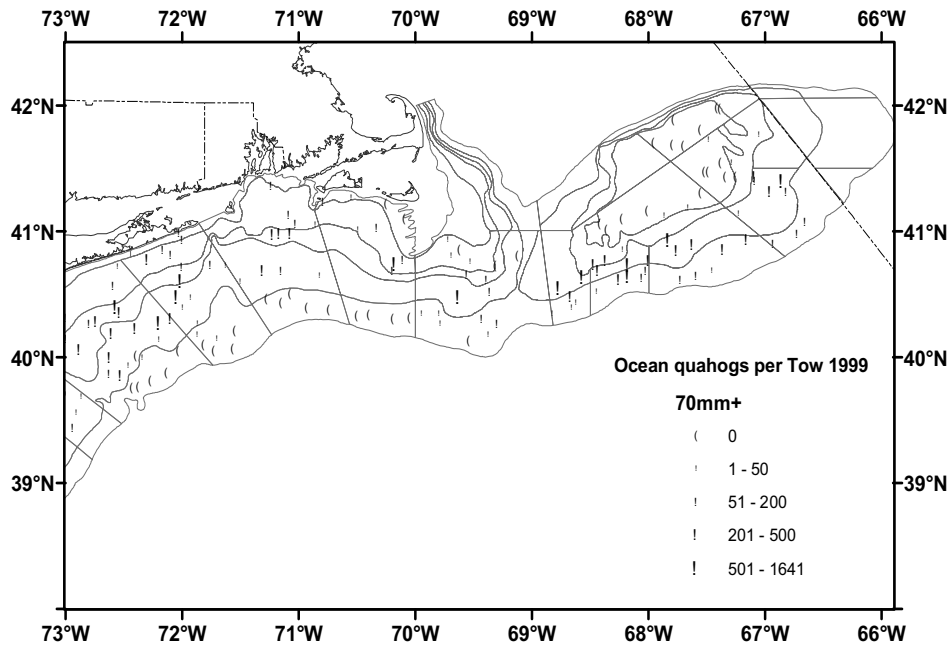
**APPENDIX A6.** Location and size of northern ocean quahog (70+ mm SL) survey catches between Georges Bank and Long Island, 1982-2005.



Appendix A6. (cont.)



Appendix A6. (cont.)



Appendix A6. (cont.)