

Percentage of Population Living in an Urban Area

- 90.0% or More
- 70.0% to 89.9%
- 40.0% to 69.9%
- 10.0% to 39.9%
- Less than 9.9%

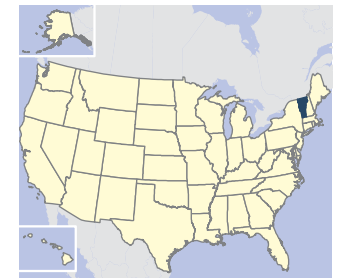
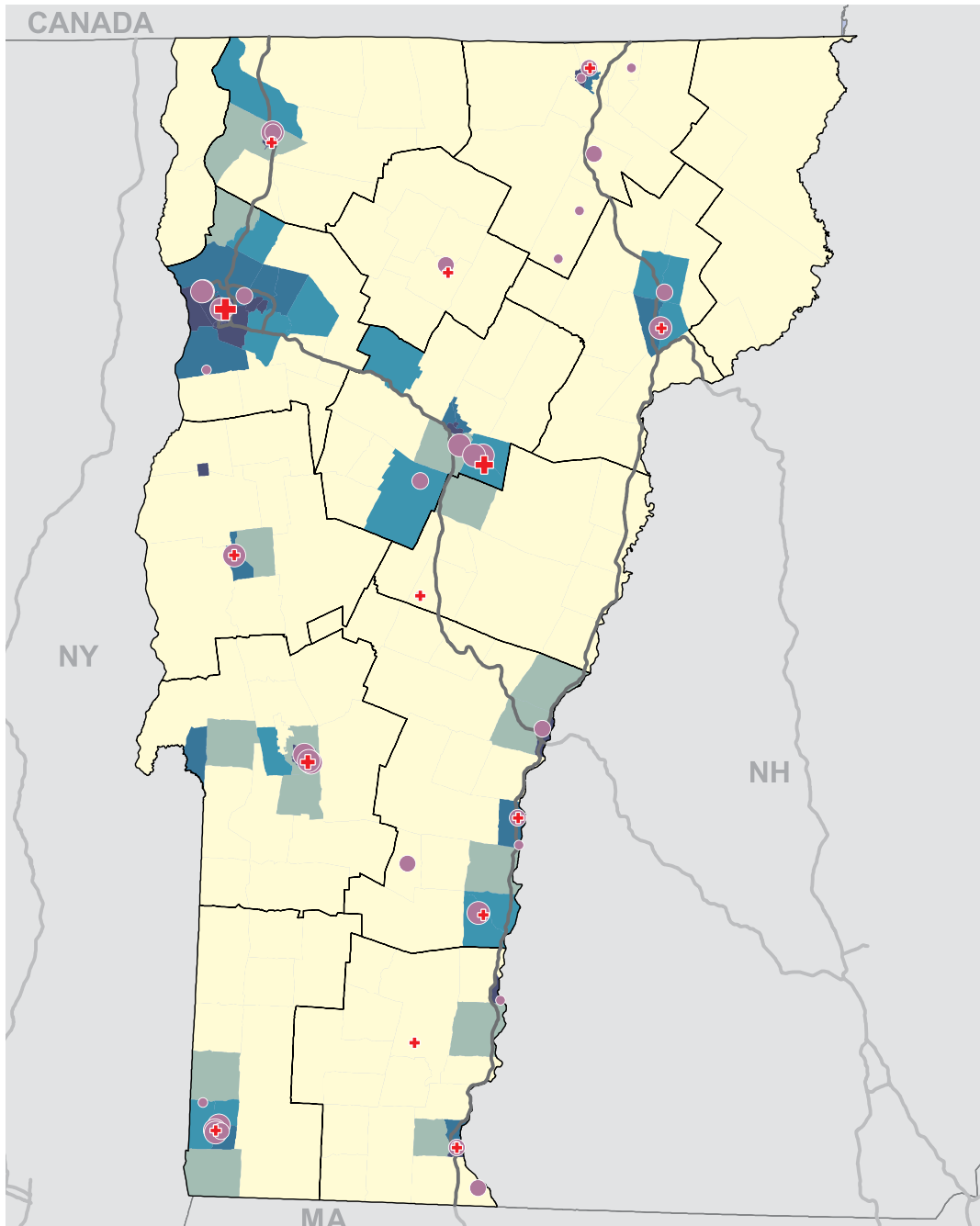
- County Boundary
- Roads

Number of SNF/NF Beds

- 200 or More
- 100 to 199
- 50 to 99
- Fewer than 50

Number of Hospital Beds

- 500 or More
- 200 to 499
- 100 to 199
- Fewer than 100



Percentage of Population Living in an Urban Area

- 90.0% or More
- 70.0% to 89.9%
- 40.0% to 69.9%
- 10.0% to 39.9%
- Less than 9.9%

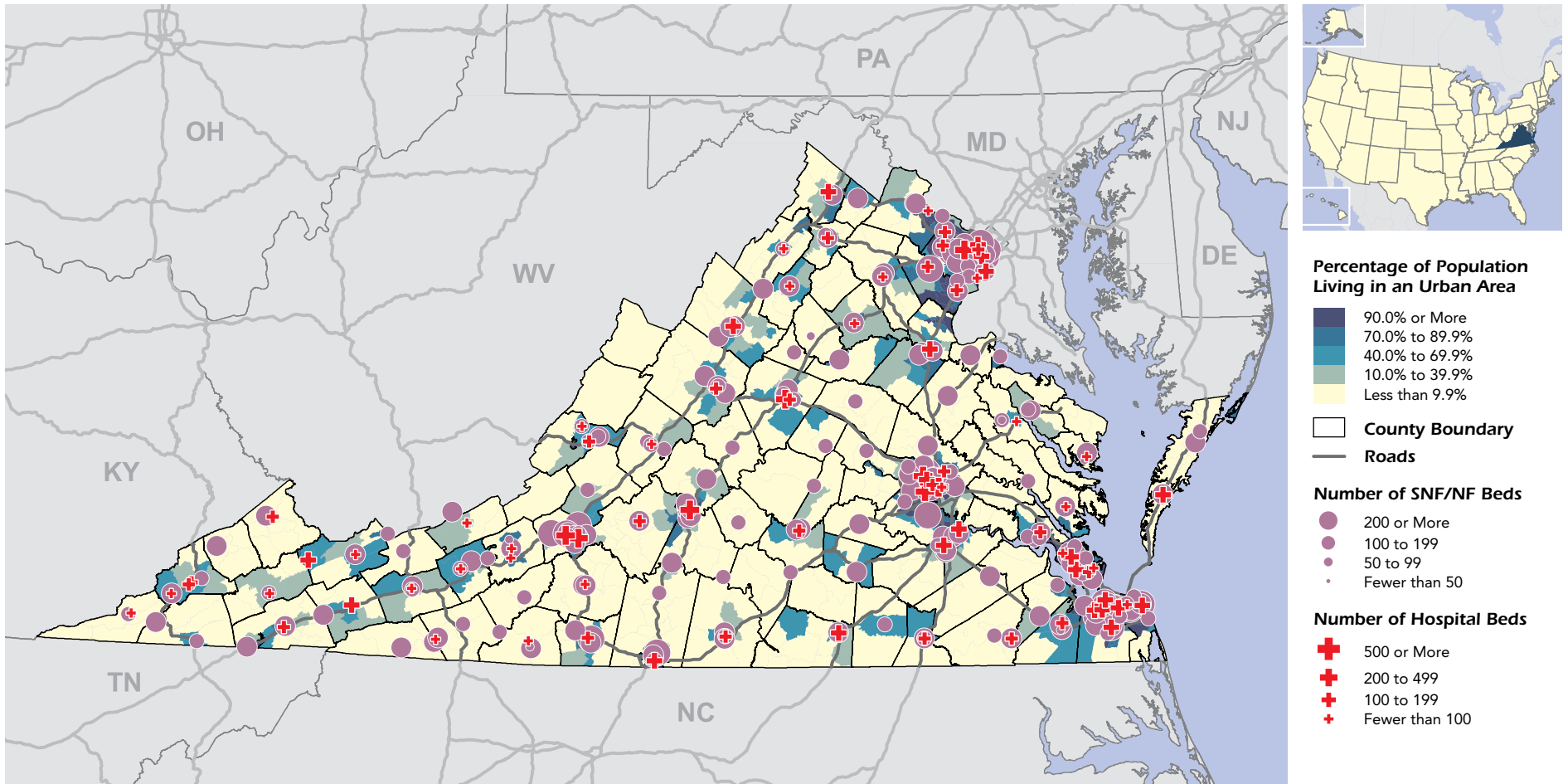
- County Boundary**
- Roads**

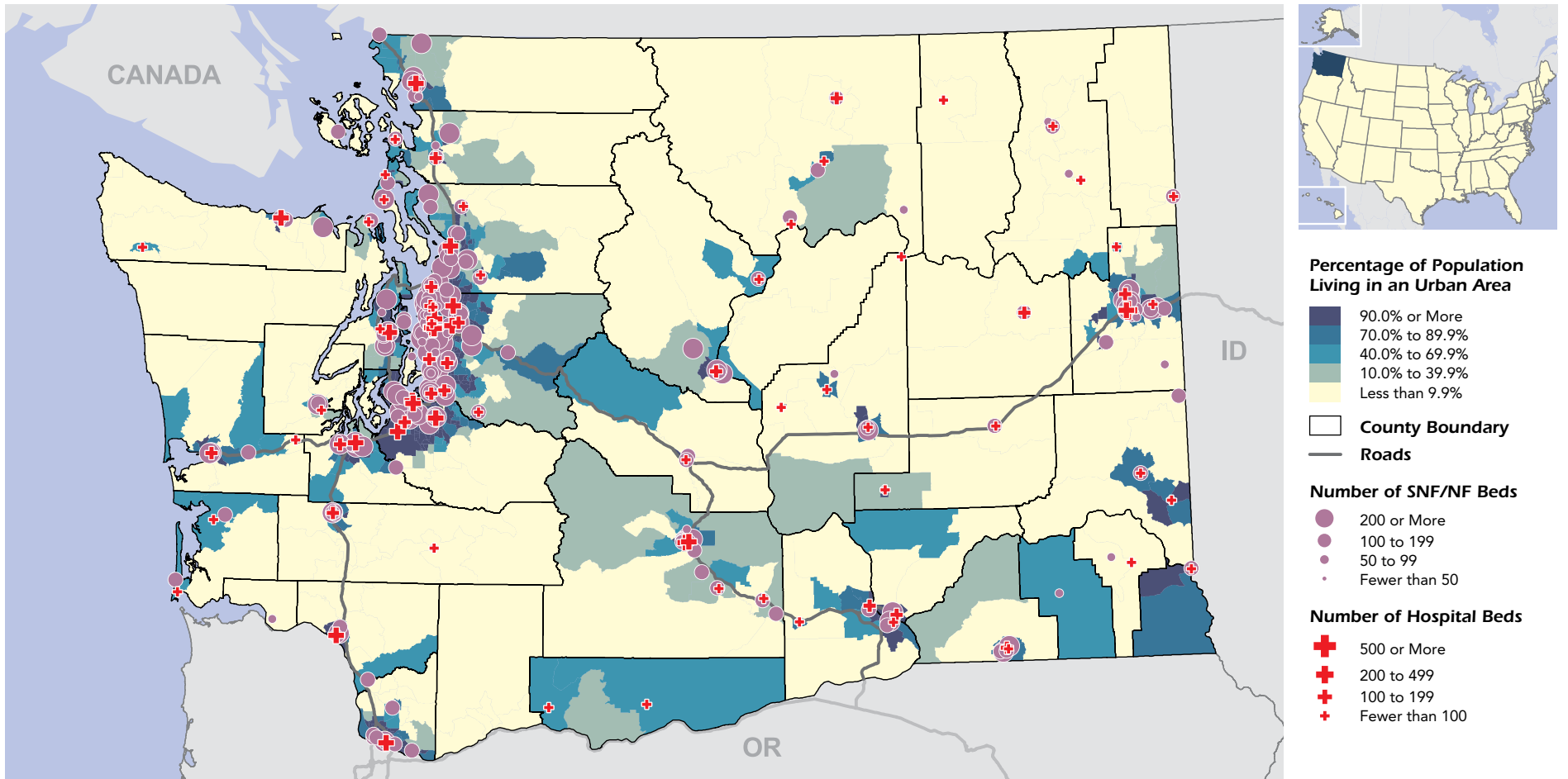
Number of SNF/NF Beds

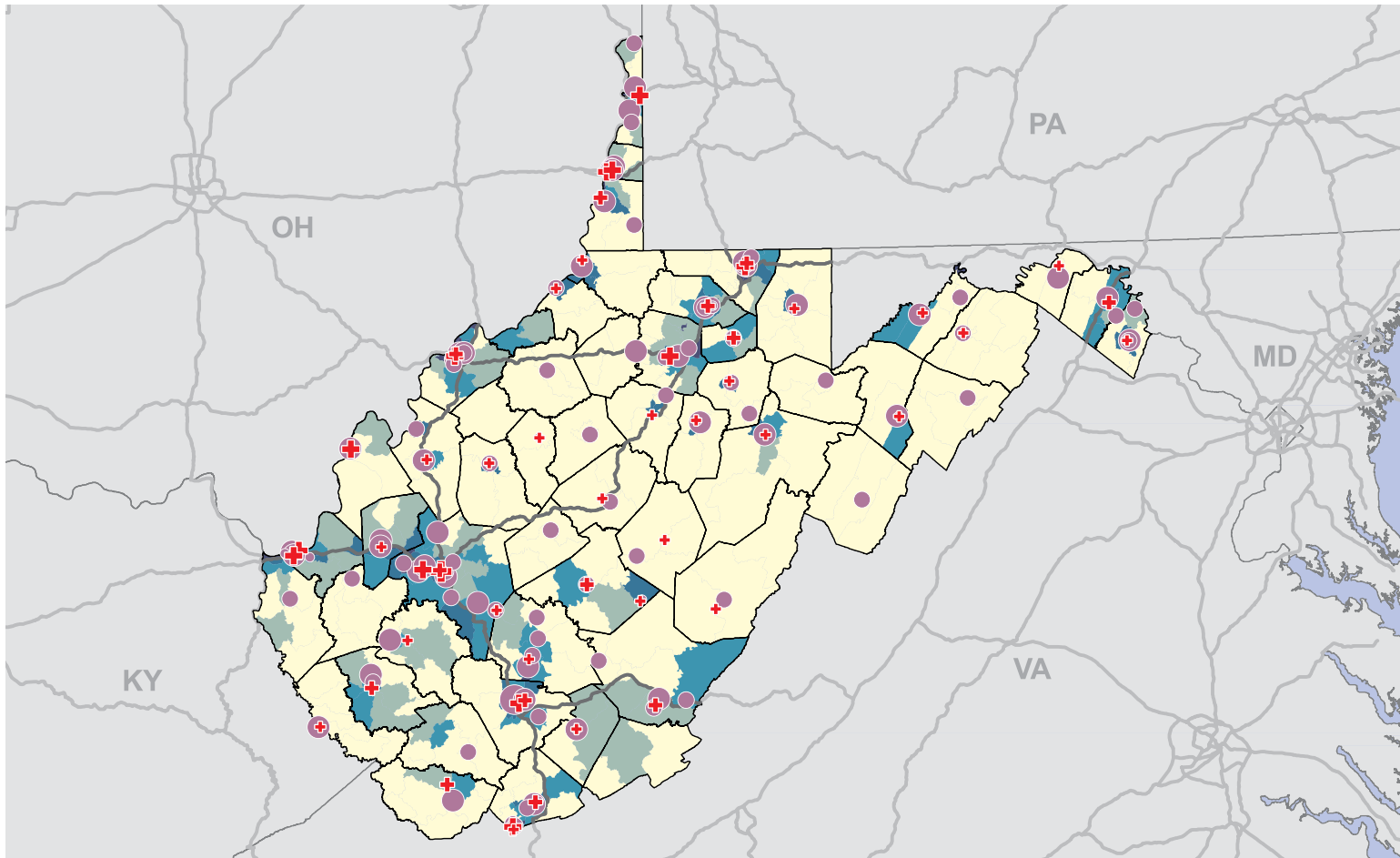
- 200 or More
- 100 to 199
- 50 to 99
- Fewer than 50

Number of Hospital Beds

- 500 or More
- 200 to 499
- 100 to 199
- Fewer than 100







Percentage of Population Living in an Urban Area

- 90.0% or More
- 70.0% to 89.9%
- 40.0% to 69.9%
- 10.0% to 39.9%
- Less than 9.9%

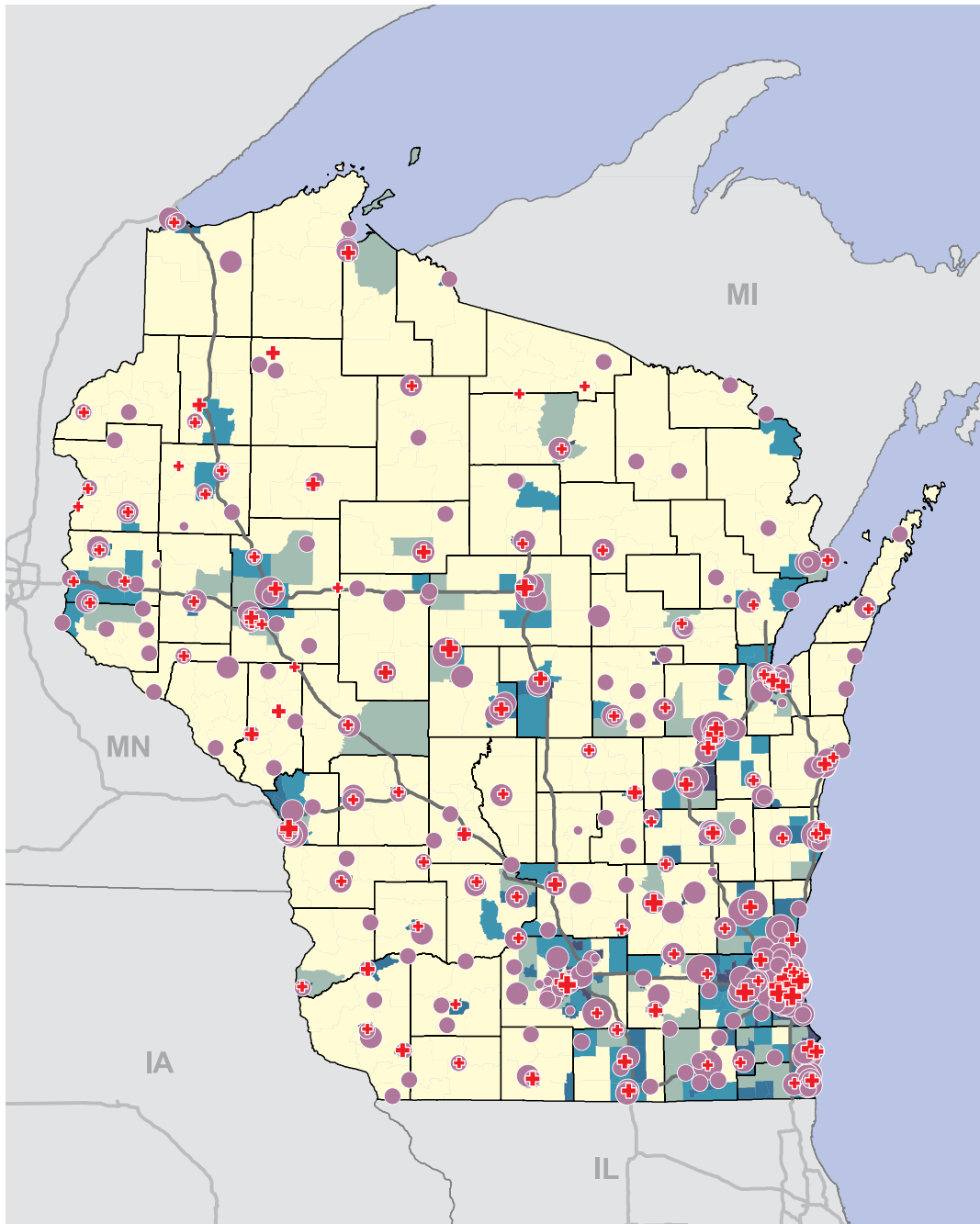
- County Boundary
- Roads

Number of SNF/NF Beds

- 200 or More
- 100 to 199
- 50 to 99
- Fewer than 50

Number of Hospital Beds

- 500 or More
- 200 to 499
- 100 to 199
- Fewer than 100



Percentage of Population Living in an Urban Area

- 90.0% or More
- 70.0% to 89.9%
- 40.0% to 69.9%
- 10.0% to 39.9%
- Less than 9.9%

- County Boundary
- Roads

Number of SNF/NF Beds

- 200 or More
- 100 to 199
- 50 to 99
- Fewer than 50

Number of Hospital Beds

- 500 or More
- 200 to 499
- 100 to 199
- Fewer than 100

