

Aspects of Global Multi-GNSS Processing

R. Dach, S. Schaer^a, M. Meindl,
H. Bock, A. Jäggi, S. Lutz, L. Ostini, L. Prange,
A. Steinbach, D. Thaller, P. Walser, G. Beutler

rolf.dach@aiub.unibe.ch

code@aiub.unibe.ch

Astronomical Institute, University of Bern, Sidlerstrasse 5, CH-3012 Bern

^a Federal Office of Topography swisstopo, Seftigenstrasse 264, CH-3084 Wabern

International GNSS Service: Analysis Center Workshop 2008

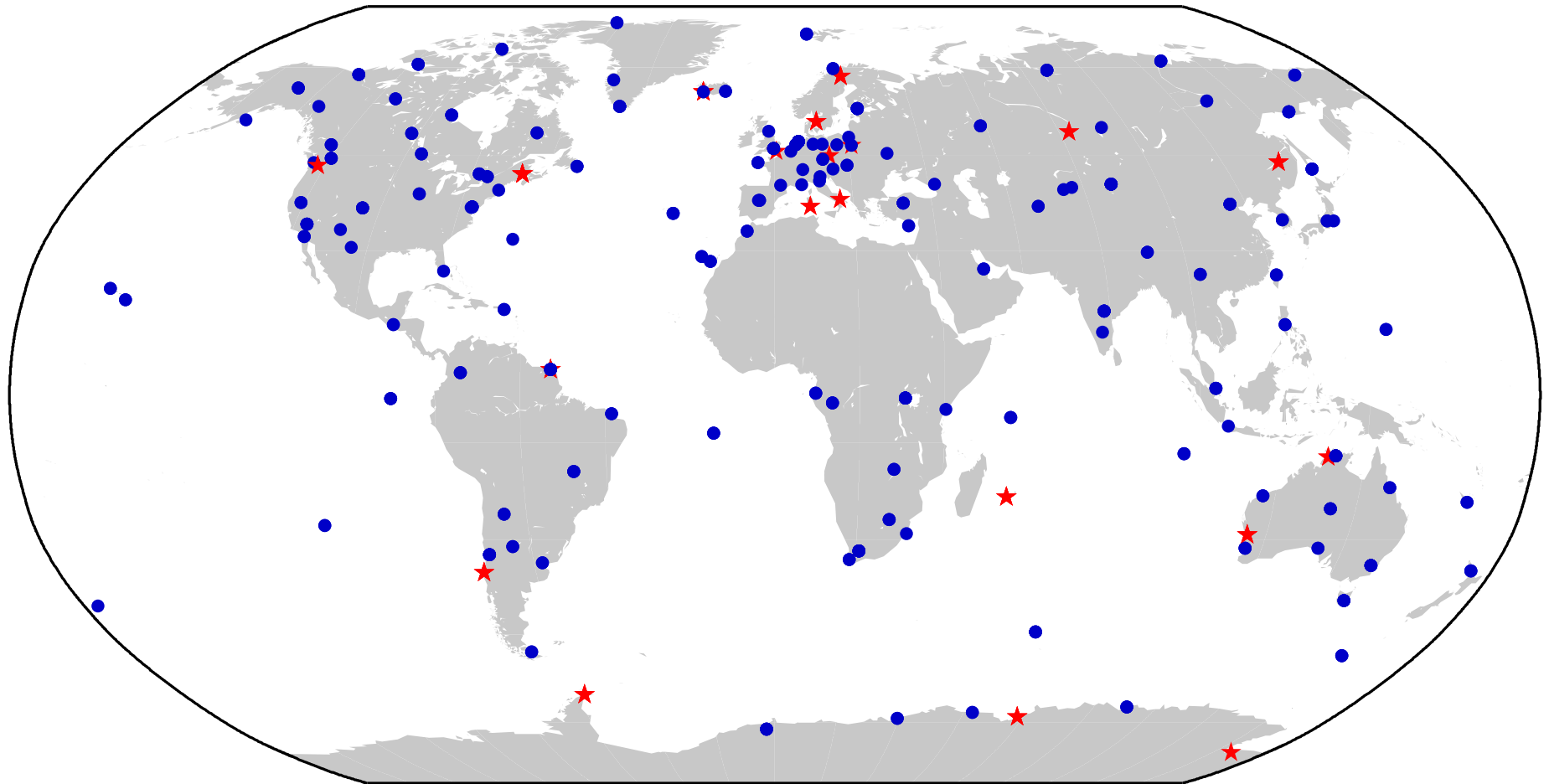
Miami Beach, Florida, USA; 02–06 June 2008

Aspects of Global Multi-GNSS Processing:

1. Development of the IGS multi-GNSS network
2. Orbit characteristics for the individual GNSS
3. Impact of adding GLONASS to GPS measurements
 - on global parameters
 - for navigation purposes
4. Summary and Outlook

Development of the IGS multi-GNSS network

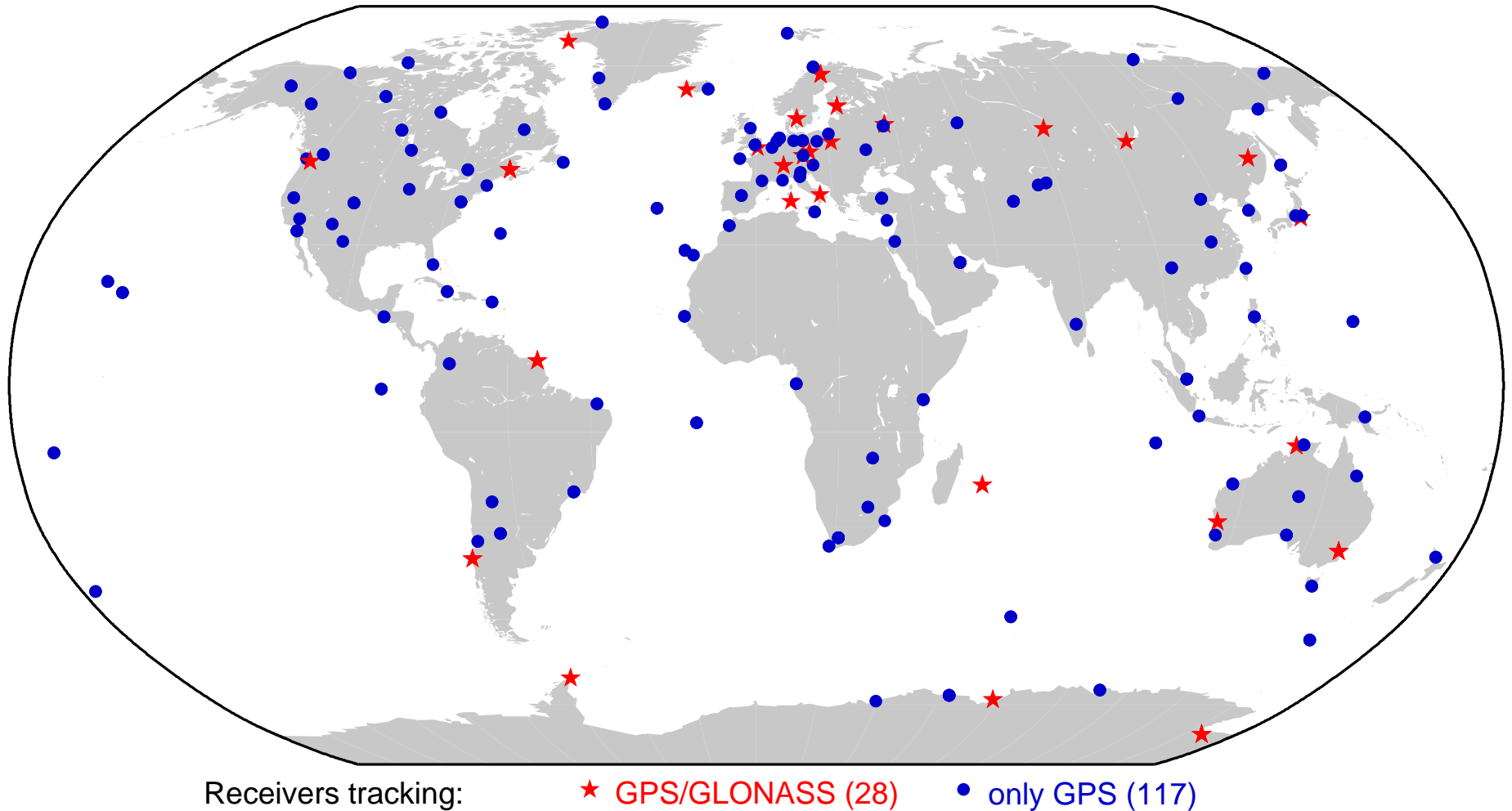
Distribution of the combined GPS/GLONASS receivers in the IGS-network
status: July 2003 (day of year 2003:182)



Receivers tracking: ★ GPS/GLONASS (21) ● only GPS (137)

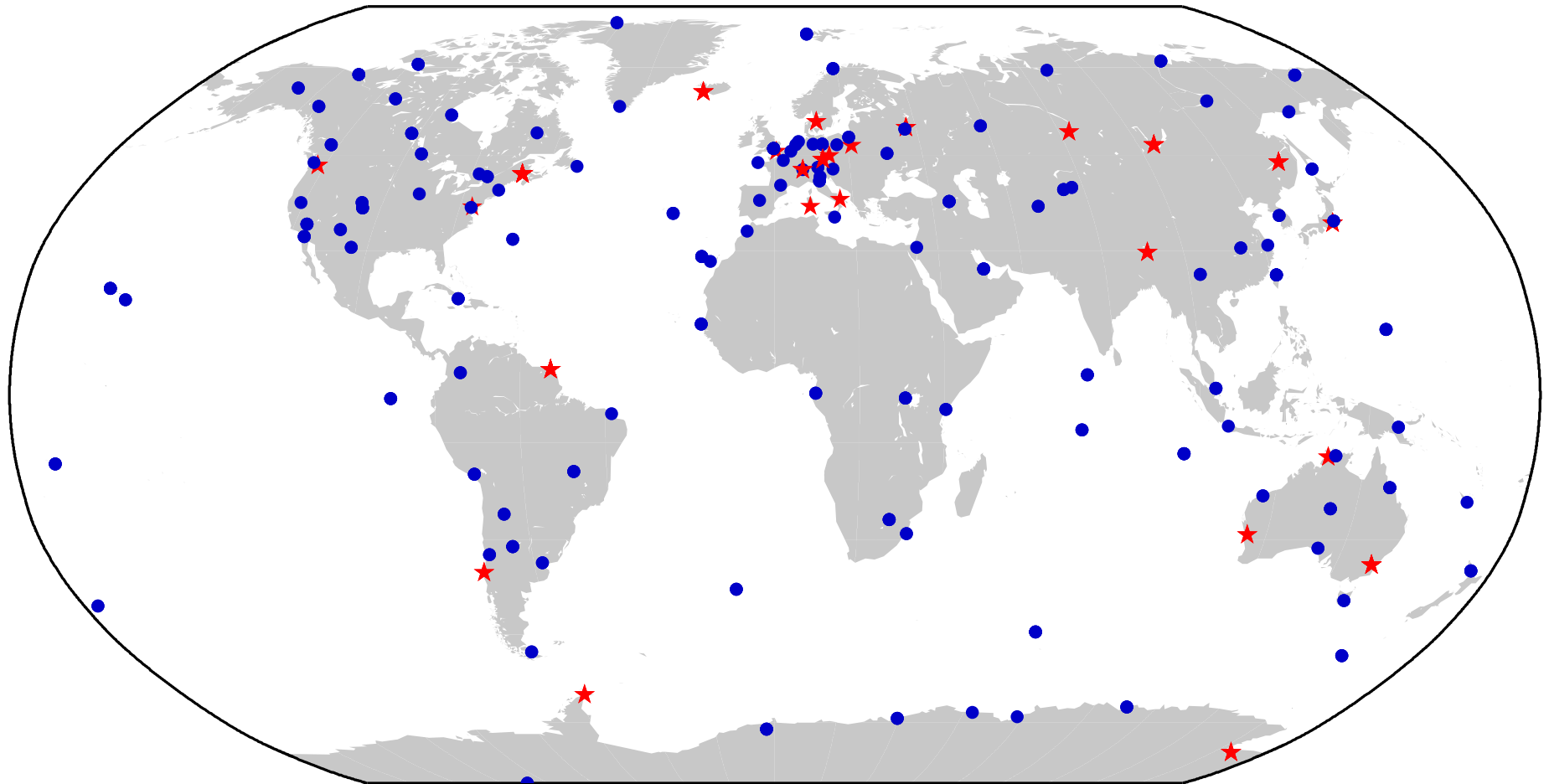
Development of the IGS multi-GNSS network

Distribution of the combined GPS/GLONASS receivers in the IGS-network
status: February 2004 (day of year 2004:044)



Development of the IGS multi-GNSS network

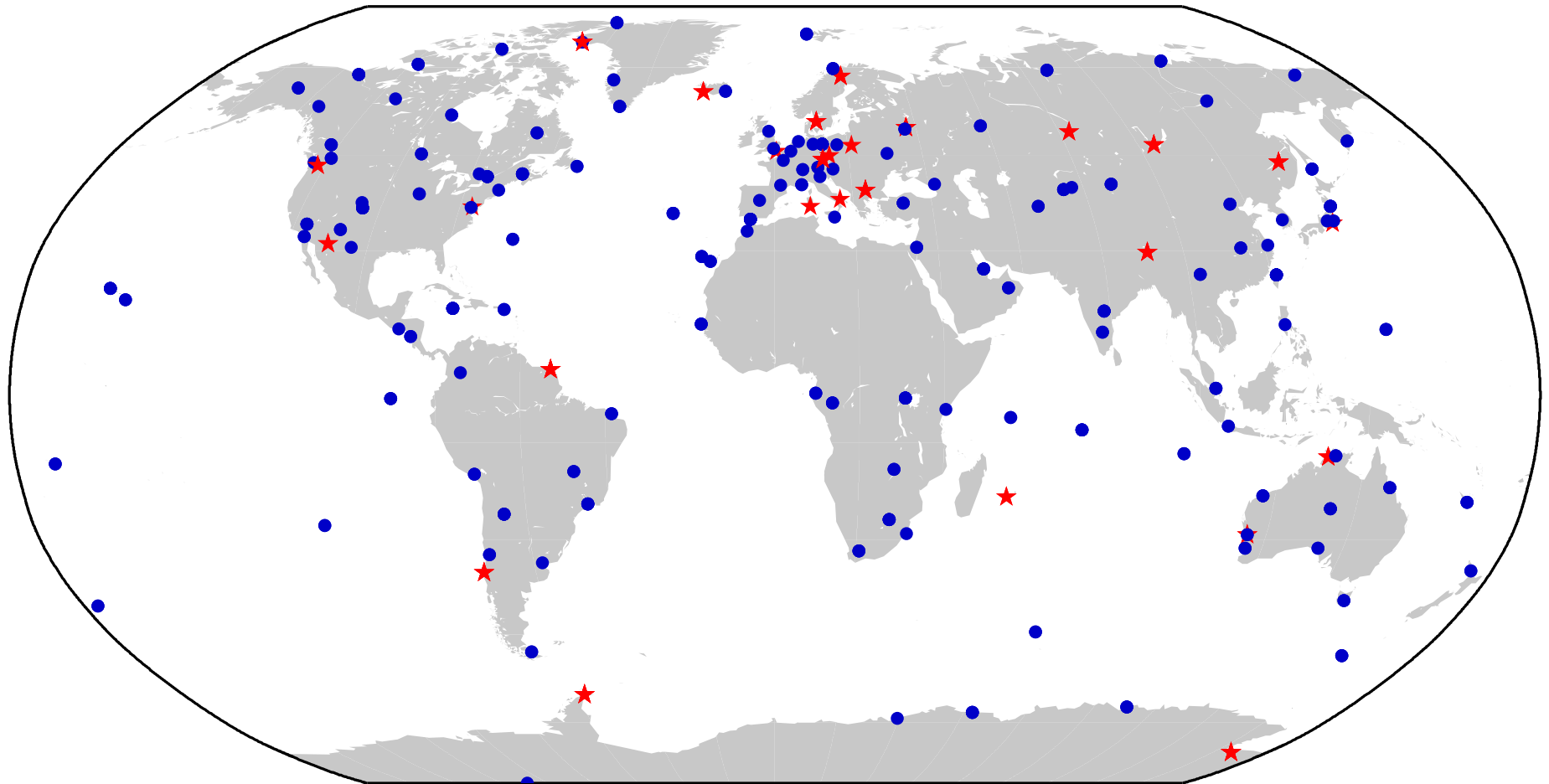
Distribution of the combined GPS/GLONASS receivers in the IGS-network
status: May 2005 (day of year 2005:128)



Receivers tracking: ★ GPS/GLONASS (27) ● only GPS (117)

Development of the IGS multi-GNSS network

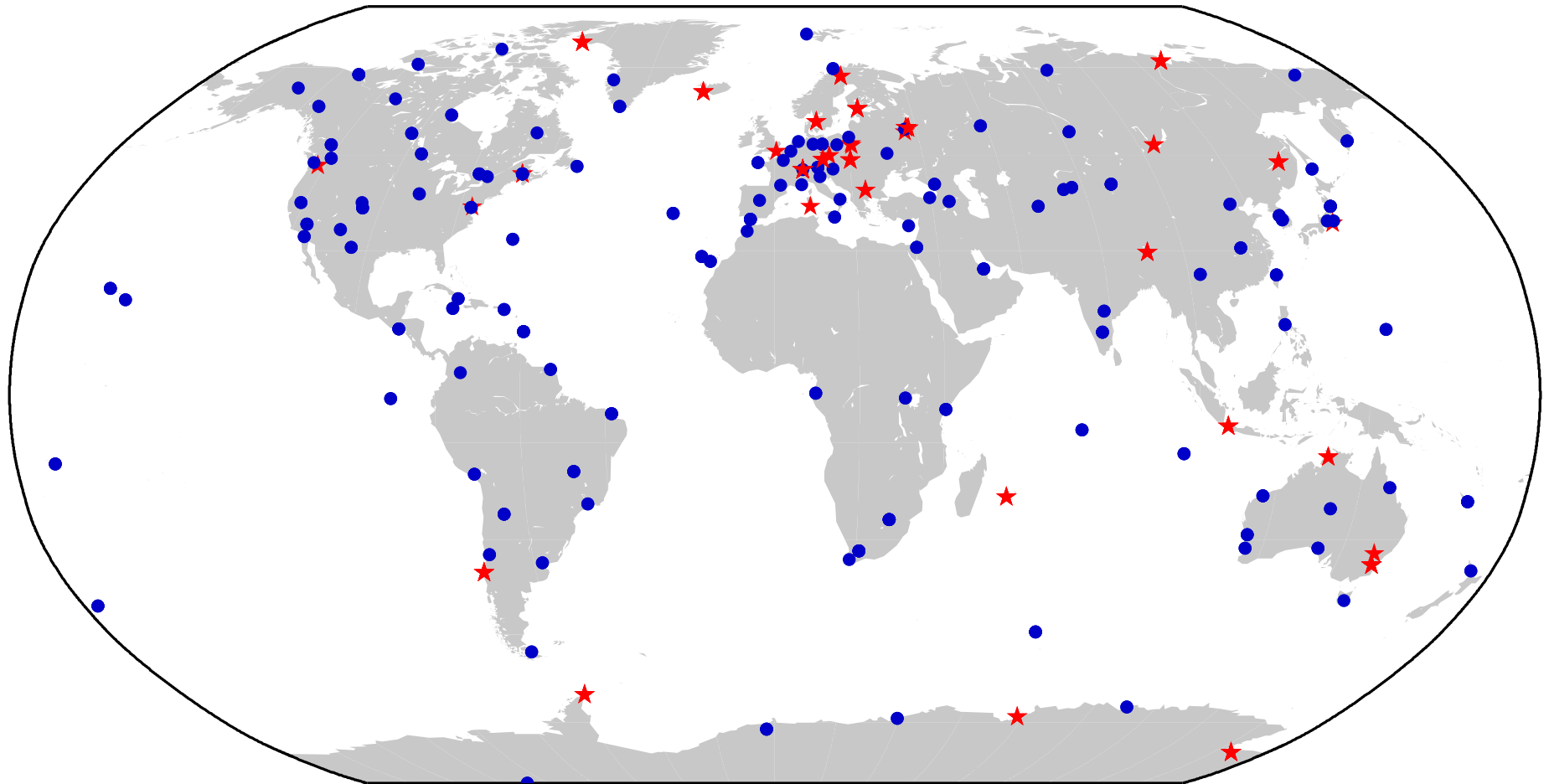
Distribution of the combined GPS/GLONASS receivers in the IGS-network
status: August 2006 (day of year 2006:233)



Receivers tracking: ★ GPS/GLONASS (28) ● only GPS (135)

Development of the IGS multi-GNSS network

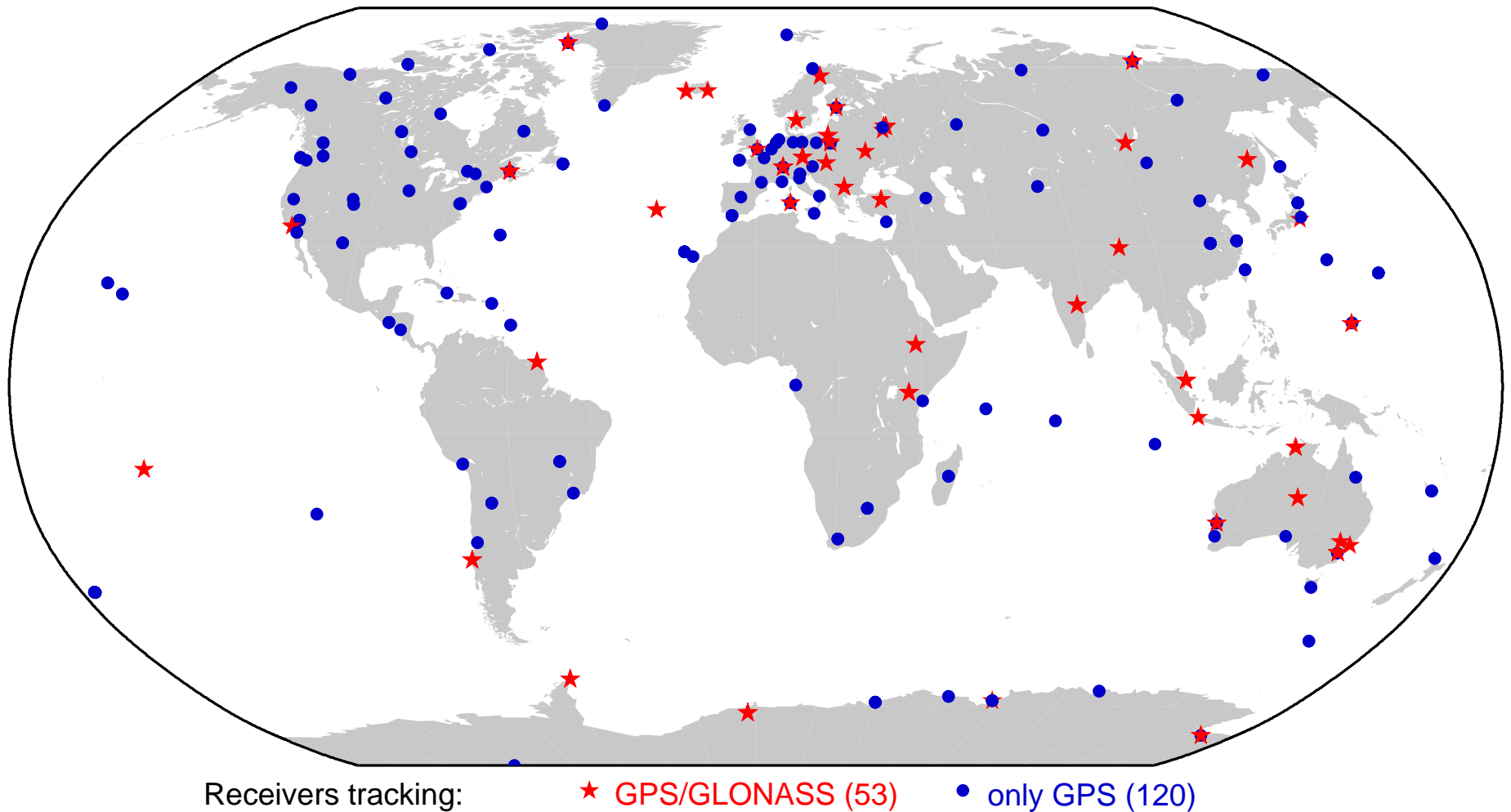
Distribution of the combined GPS/GLONASS receivers in the IGS-network
status: July 2007 (day of year 2007:191)



Receivers tracking: ★ GPS/GLONASS (36) ● only GPS (127)

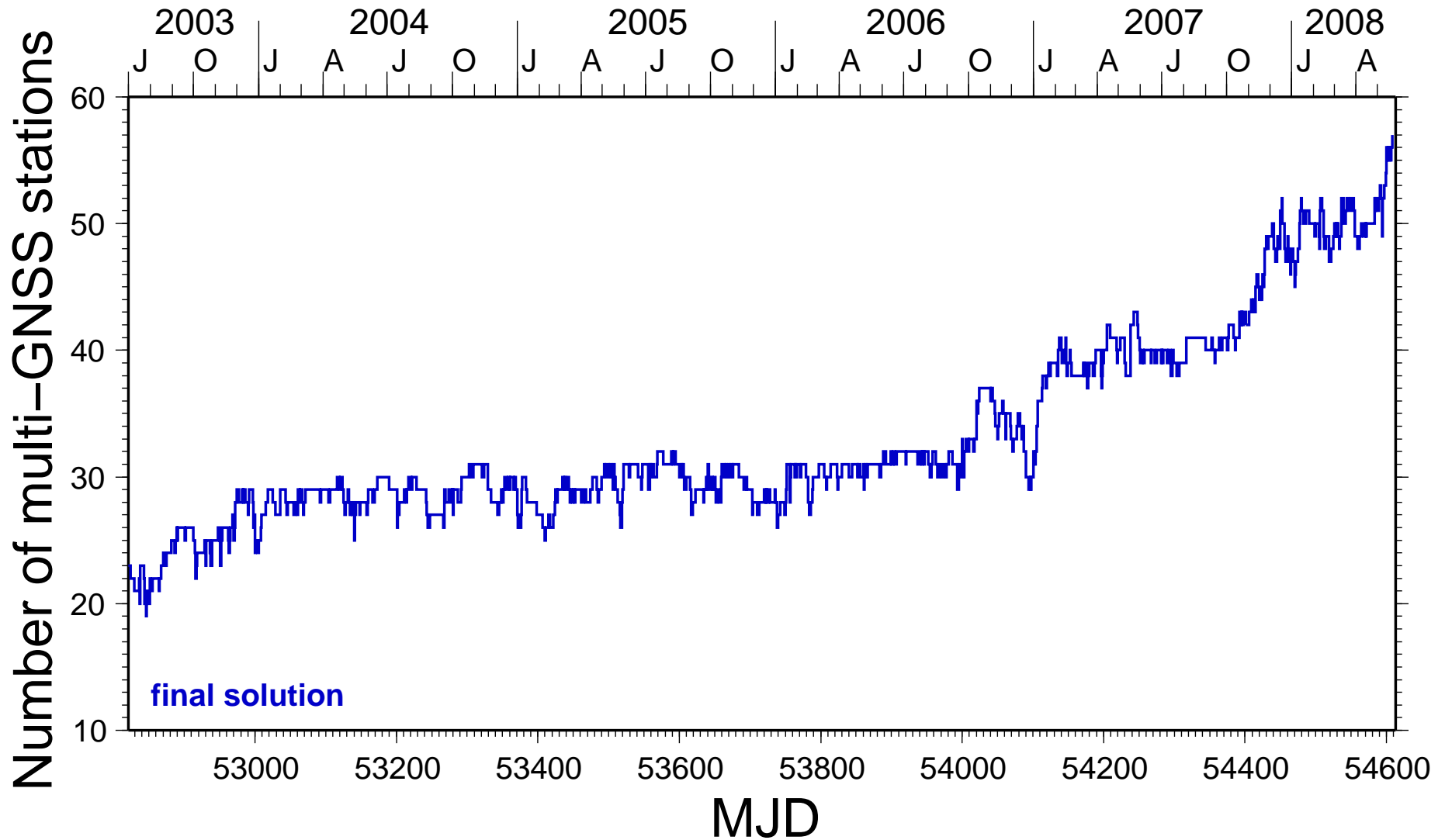
Development of the IGS multi-GNSS network

Distribution of the combined GPS/GLONASS receivers in the IGS-network
status: May 2008 (day of year 2008:140)



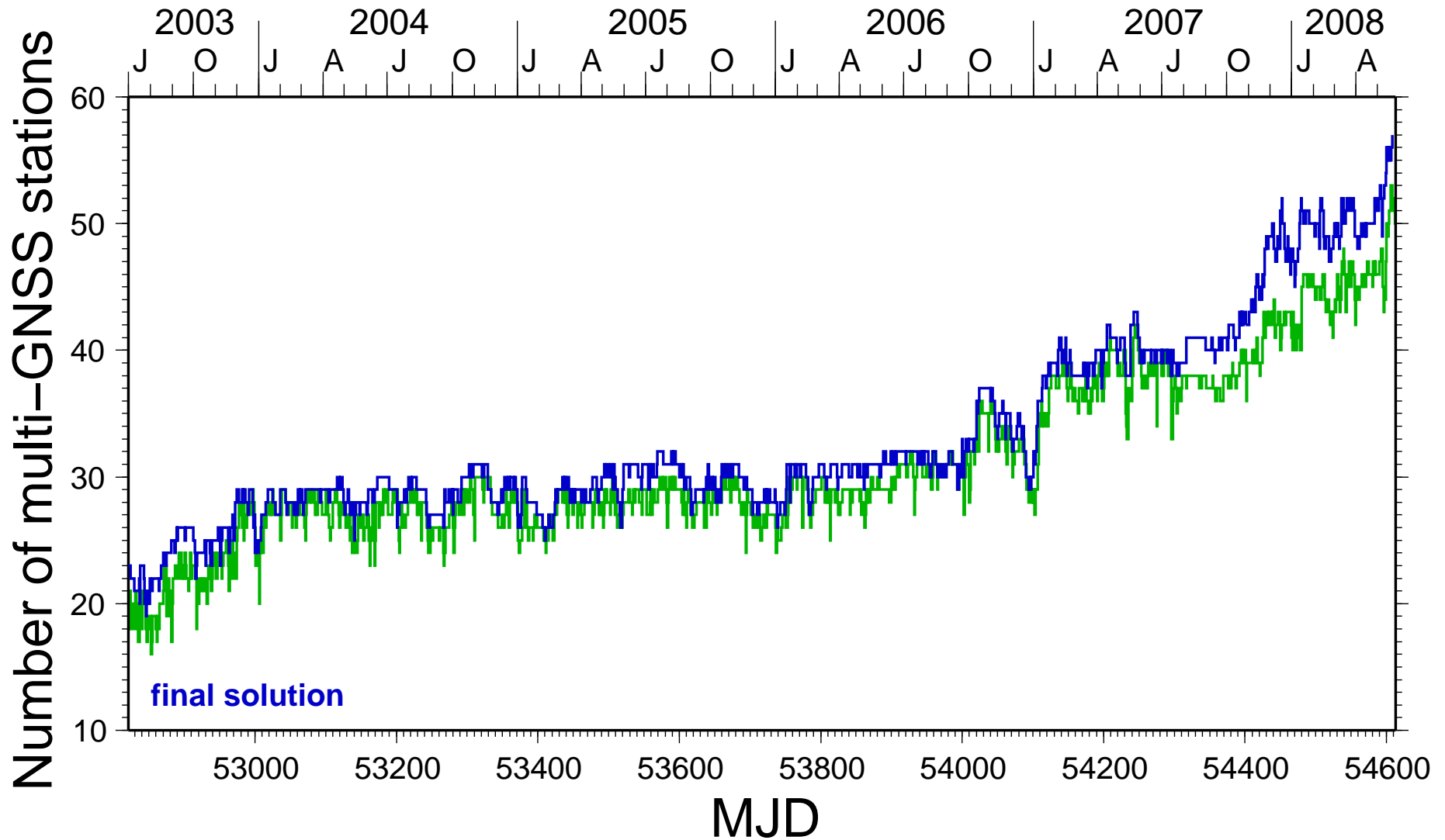
Development of the IGS multi-GNSS network

Number of the combined GPS/GLONASS receivers in the IGS-network



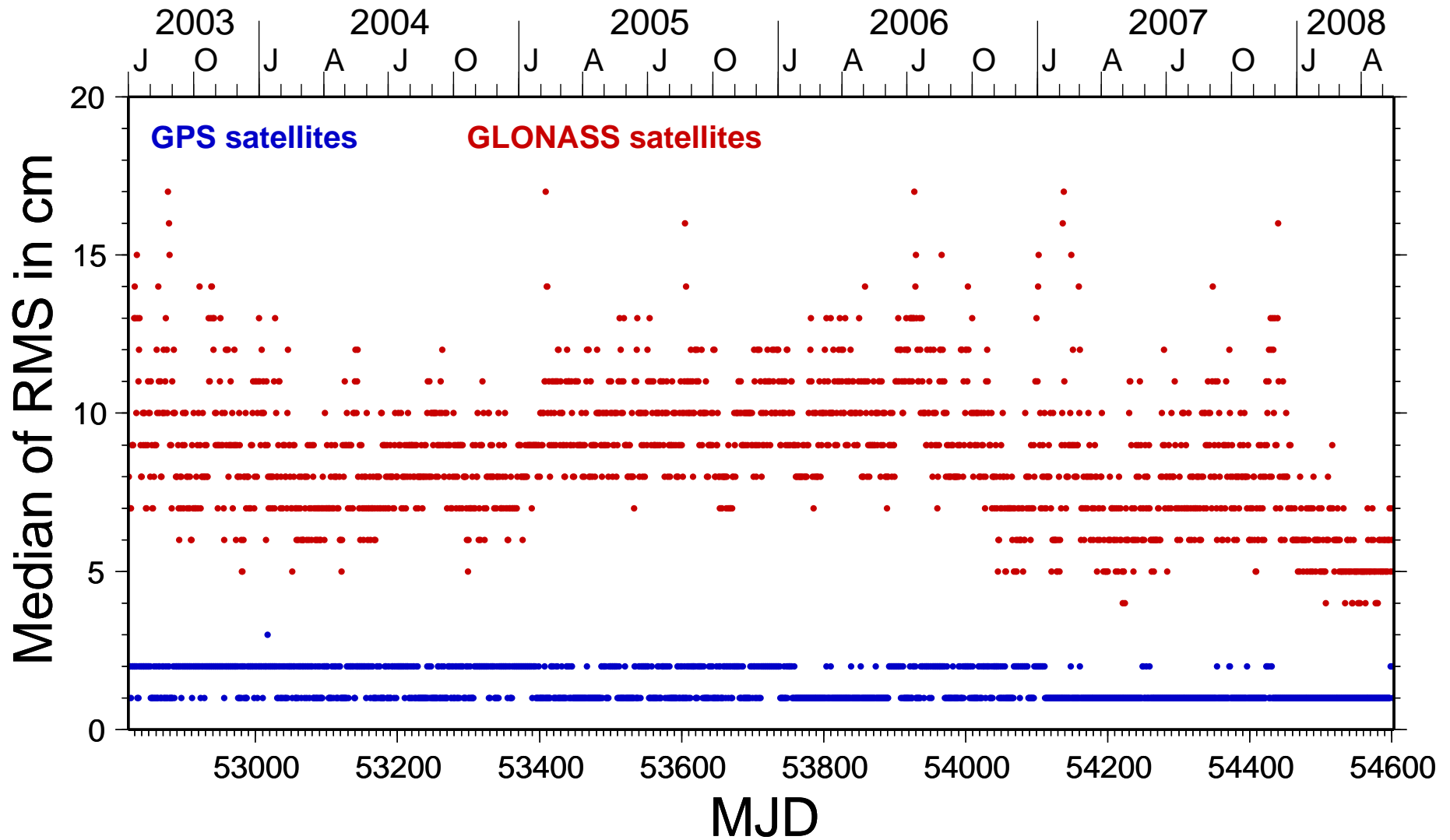
Development of the IGS multi-GNSS network

Number of the combined GPS/GLONASS receivers in the IGS-network



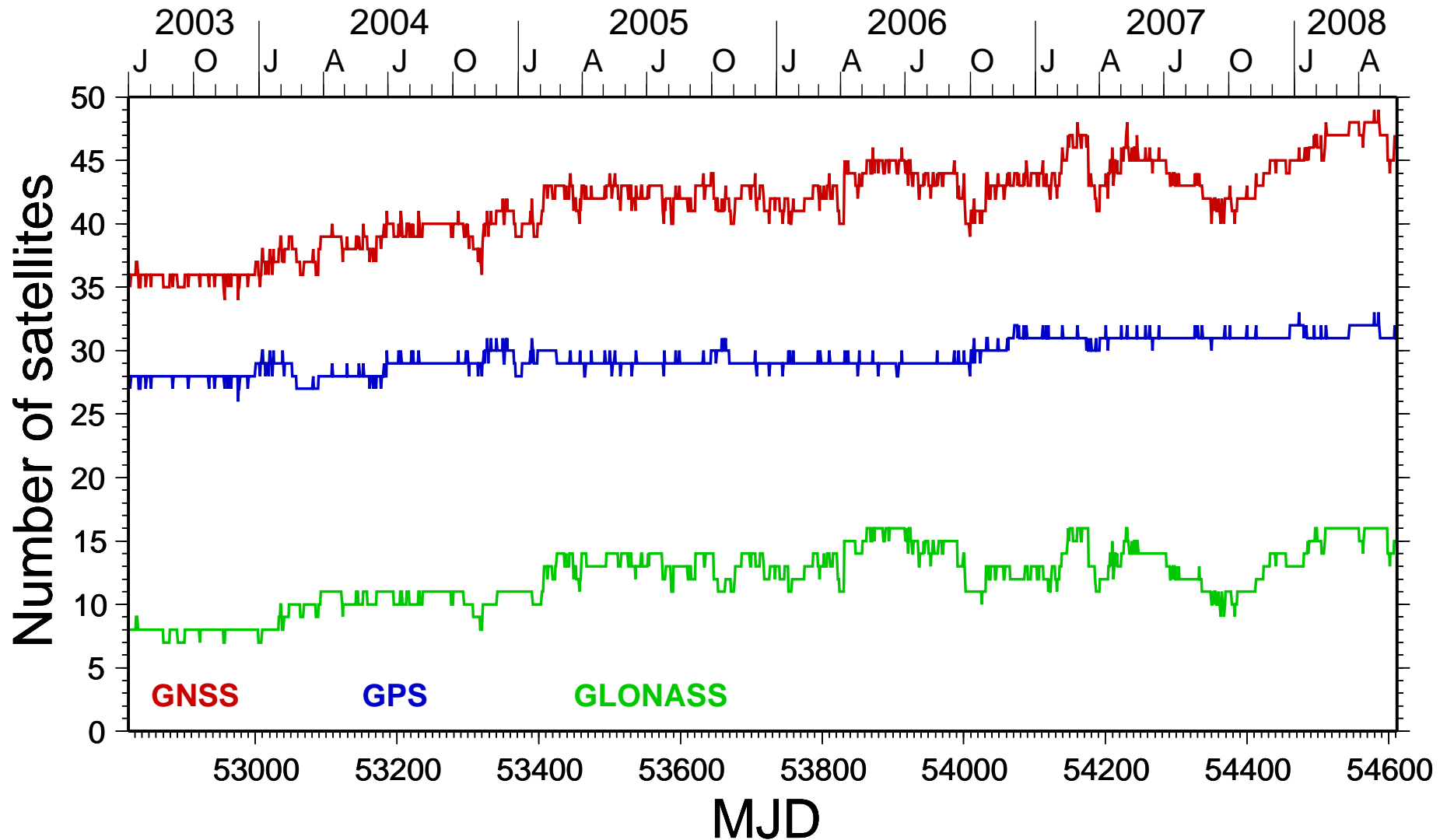
GPS/GLONASS Orbit Comparison

Development of GLONASS satellite orbit accuracy provided by CODE



GPS/GLONASS Orbit Comparison

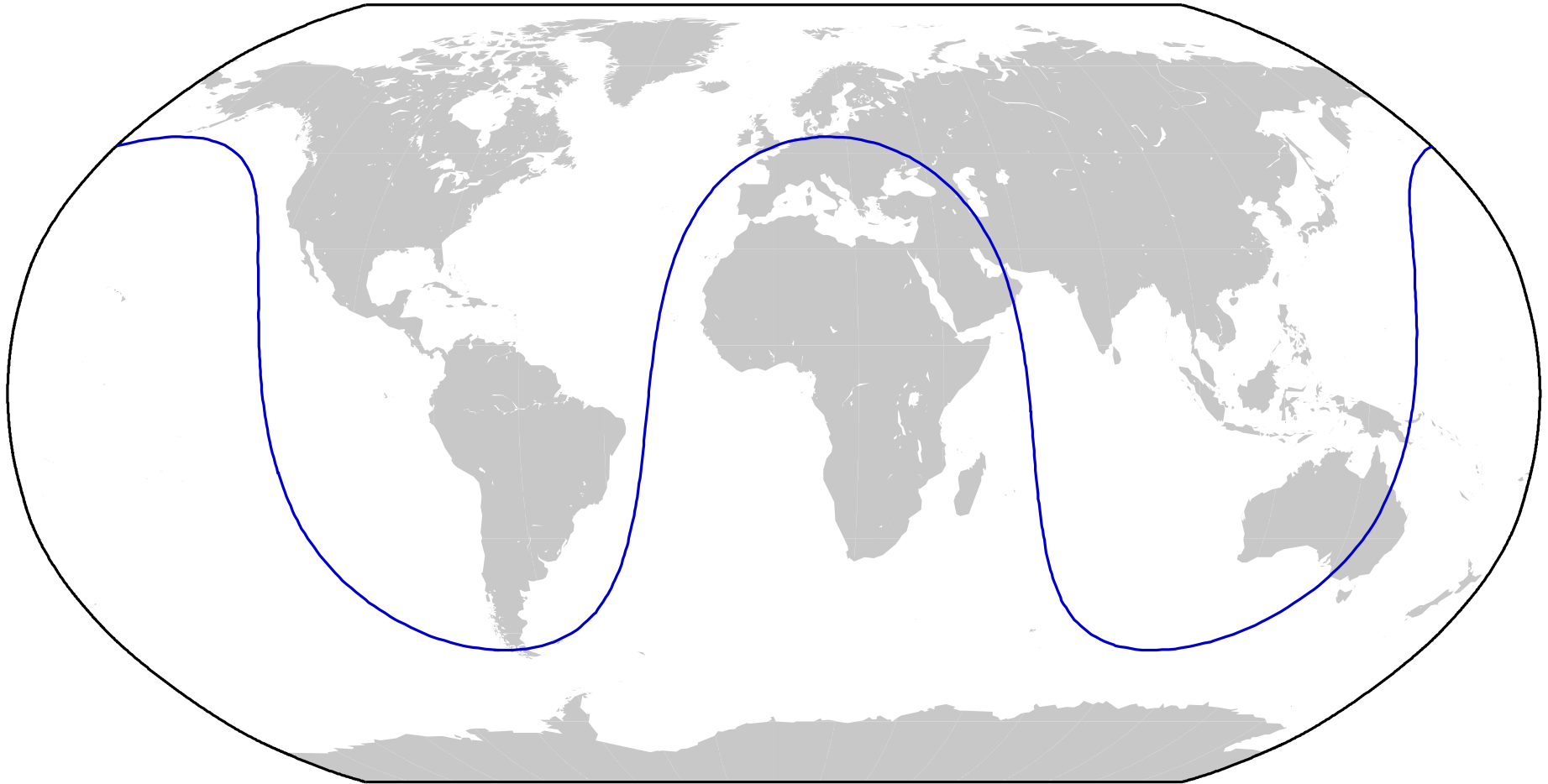
Number of active GPS and GLONASS satellites



GPS/GLONASS Orbit Characteristics

Ground track for the GPS constellation

Ground track for G06 for one day

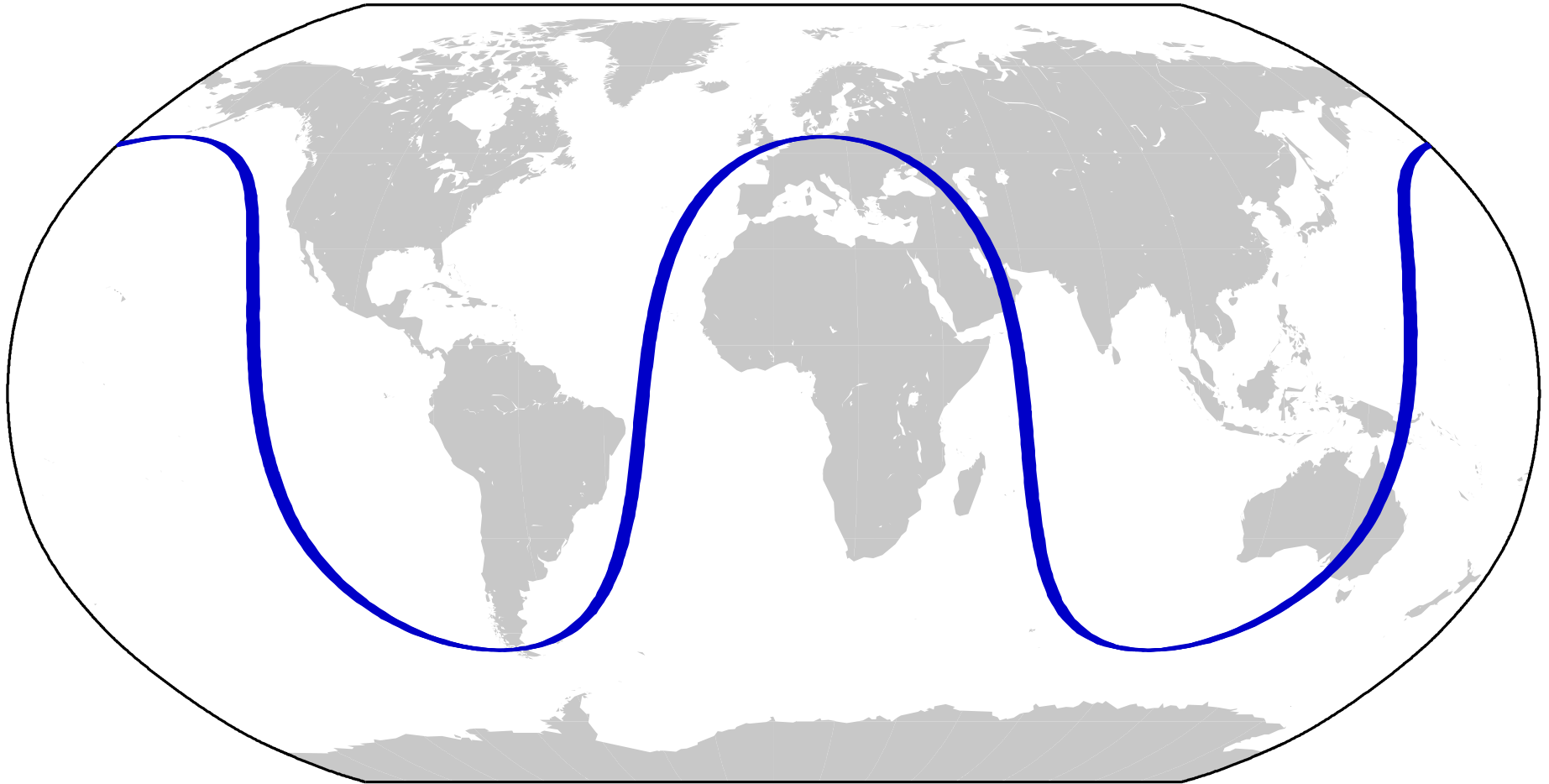


day of year 2008:060

GPS/GLONASS Orbit Characteristics

Ground track for the GPS constellation

Ground track for G06 for ten days

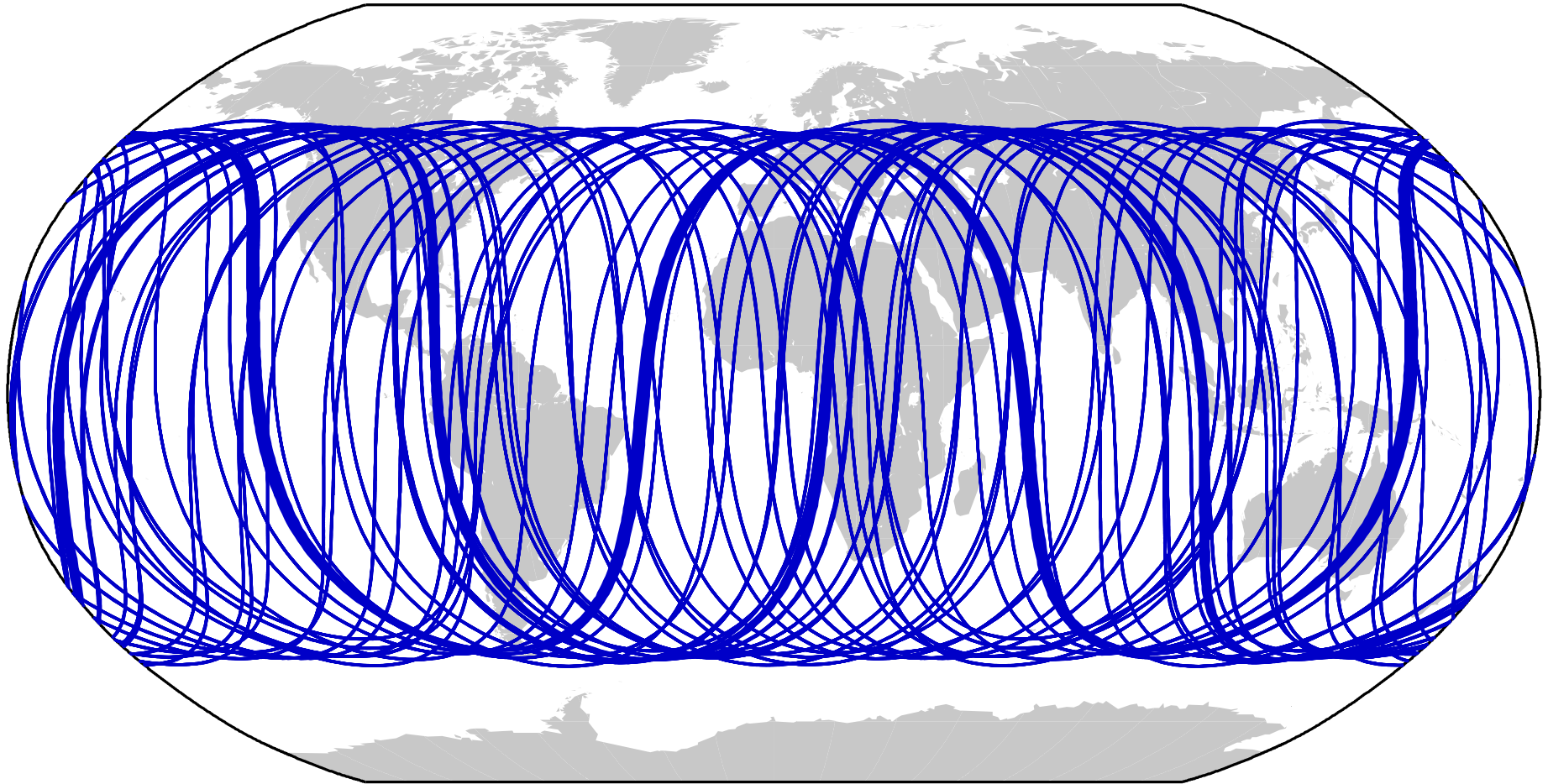


day of year 2008:060 to 069

GPS/GLONASS Orbit Characteristics

Ground track for the GPS constellation

Ground track for all satellites for ten days

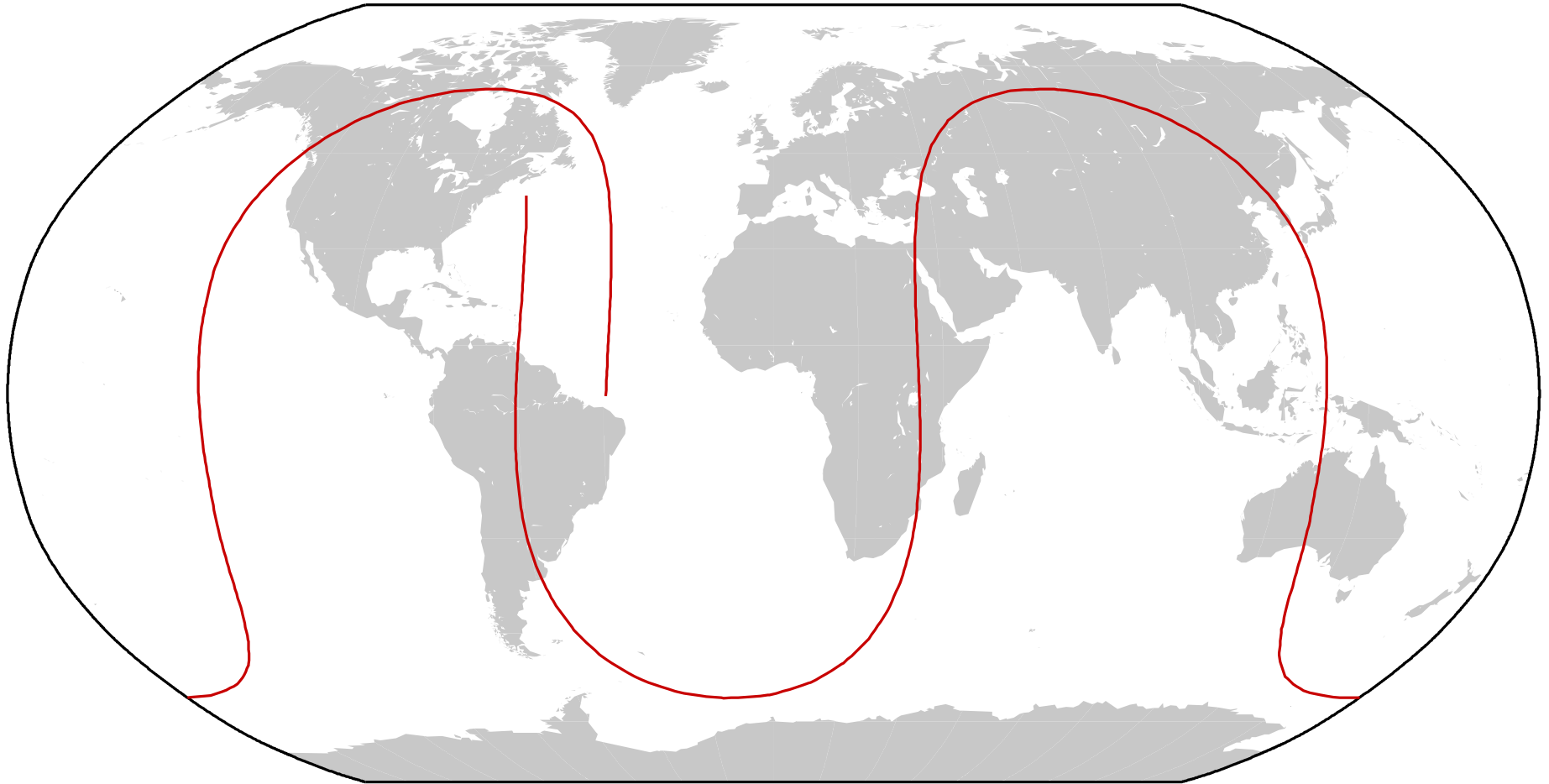


day of year 2008:060 to 069

GPS/GLONASS Orbit Characteristics

Ground track for the GLONASS constellation

Ground track for R04 for one day

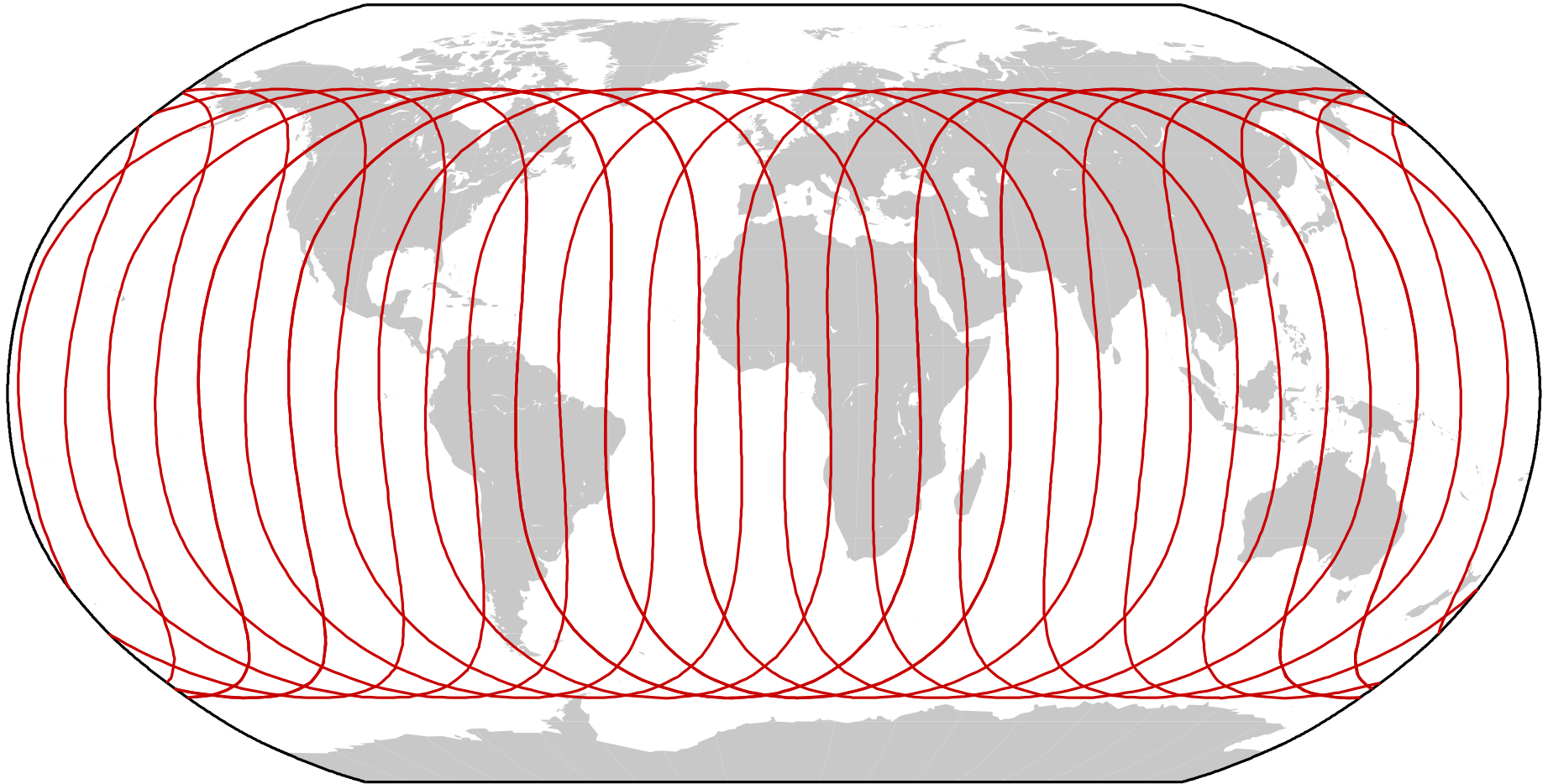


day of year 2008:060

GPS/GLONASS Orbit Characteristics

Ground track for the GLONASS constellation

Ground track for R04 for ten days

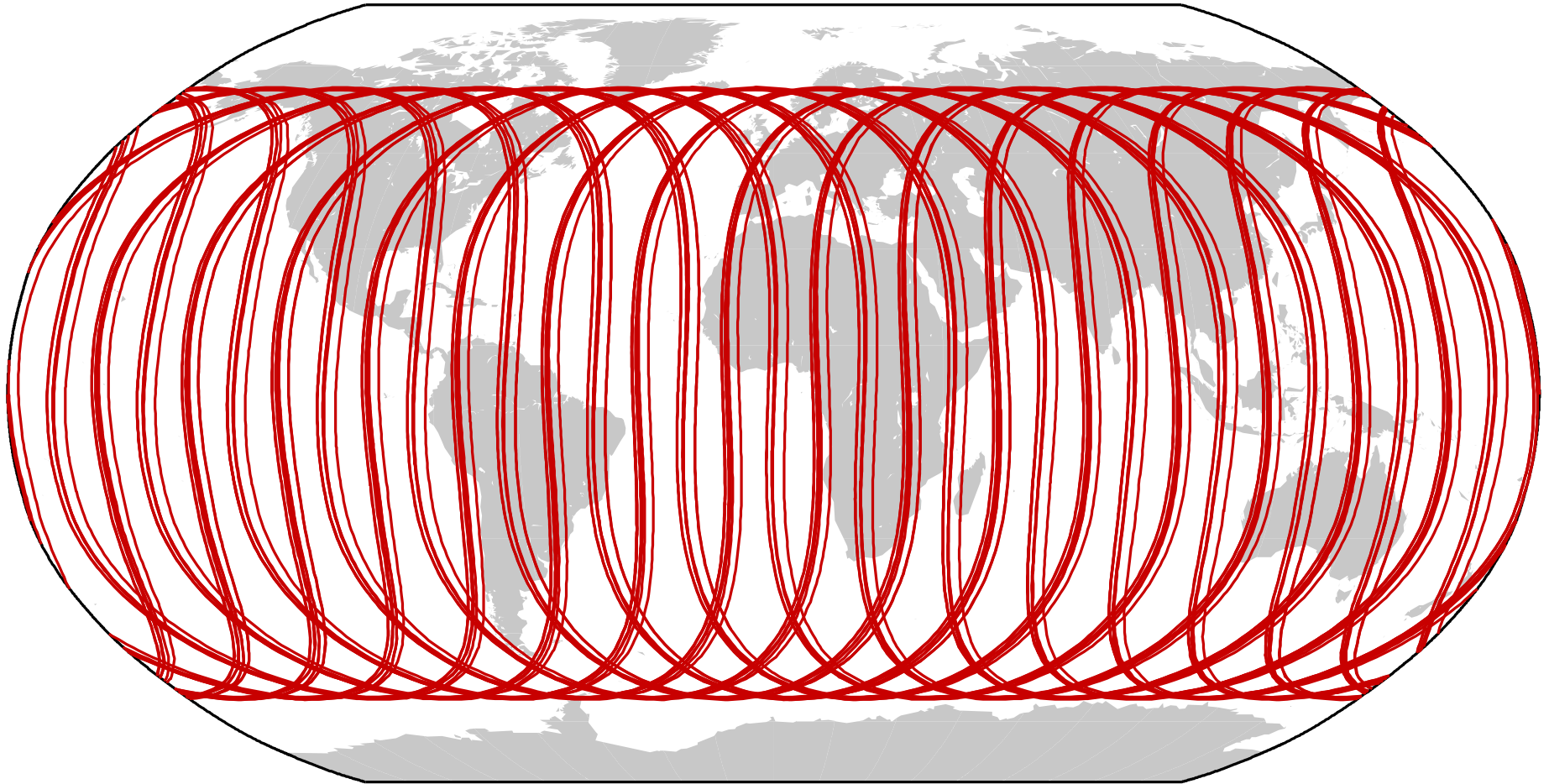


day of year 2008:060 to 069

GPS/GLONASS Orbit Characteristics

Ground track for the GLONASS constellation

Ground track for R01 to R08 for ten days

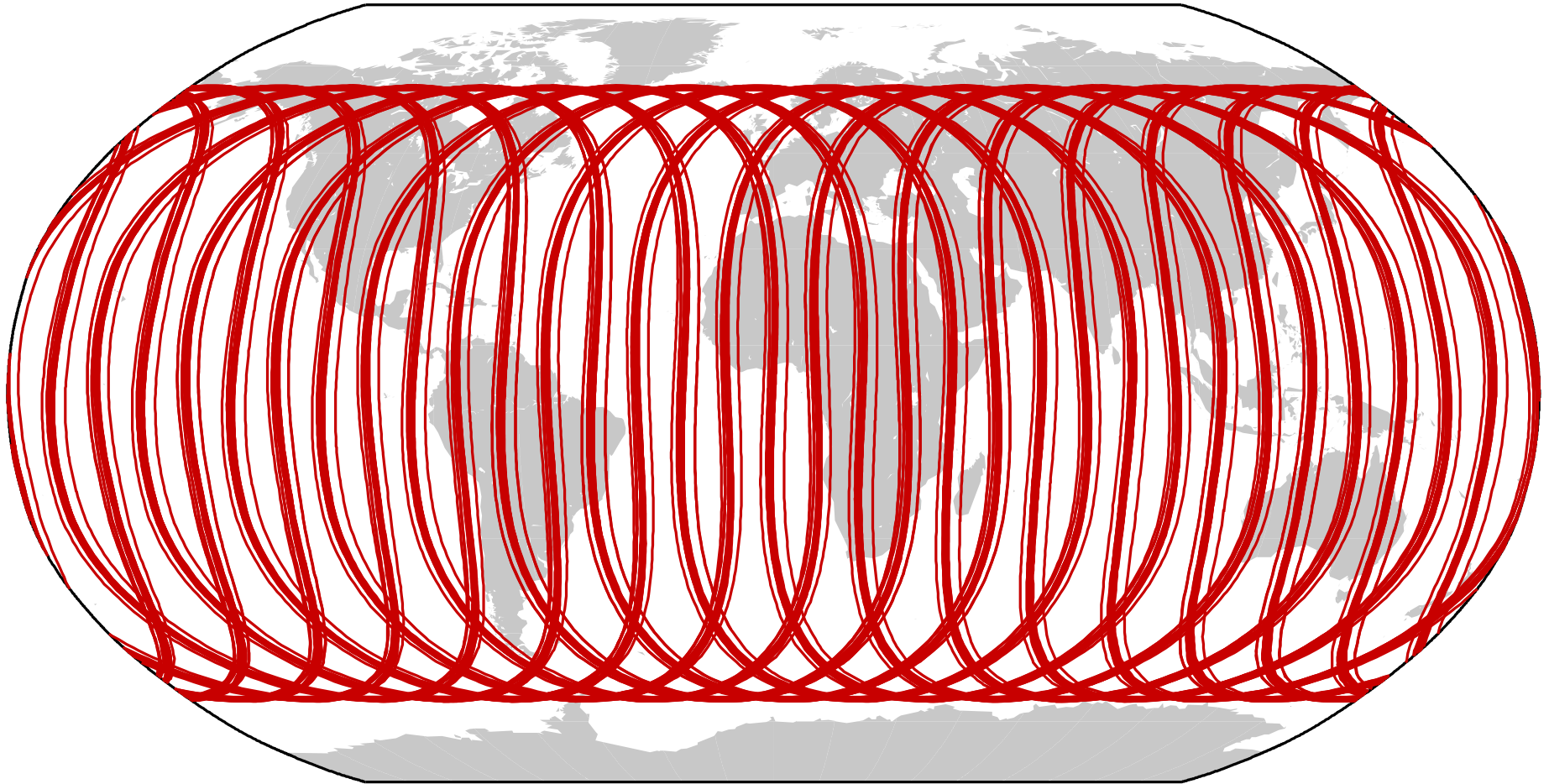


day of year 2008:060 to 069

GPS/GLONASS Orbit Characteristics

Ground track for the GLONASS constellation

Ground track for all satellites for ten days

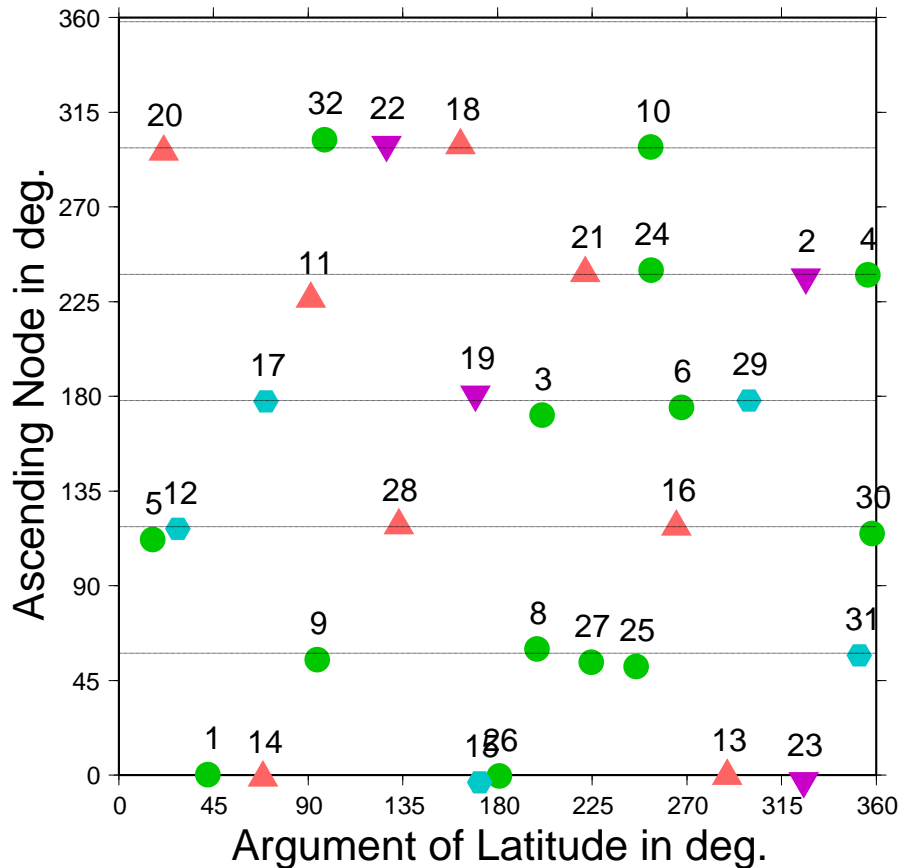


day of year 2008:060 to 069

GPS/GLONASS Orbit Characteristics

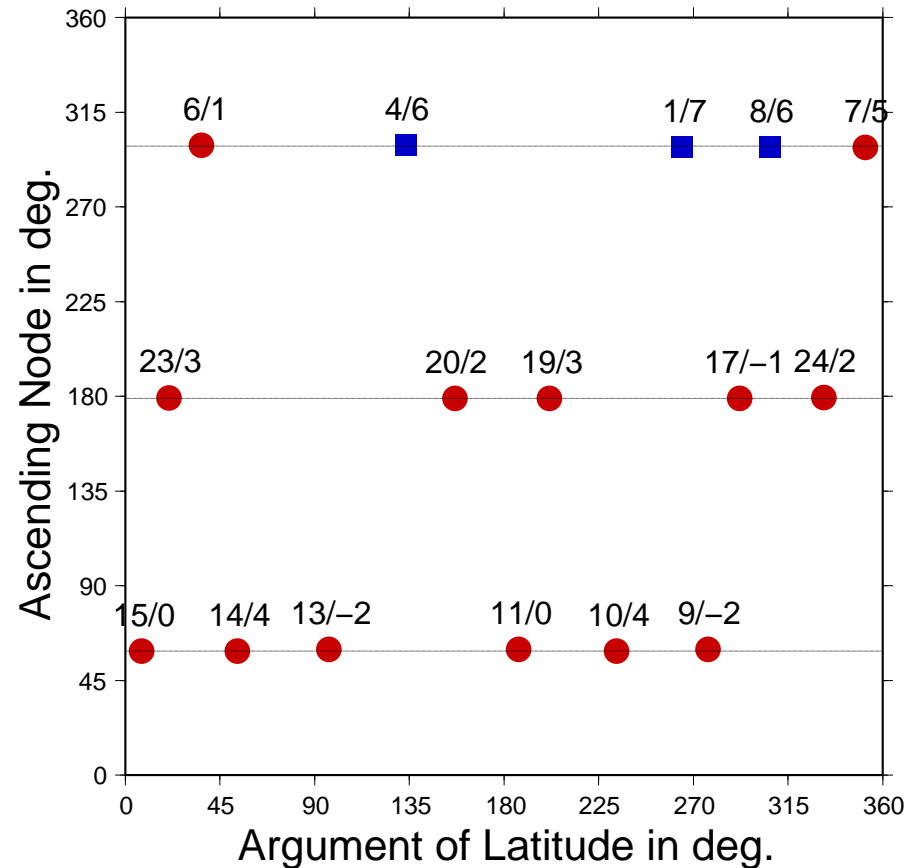
Constellation Status

day of year 2008:060



GPS constellation

● BLOCK IIA ▲ BLOCK IIR-A ▼ BLOCK IIR-B ◆ BLOCK IIR-M



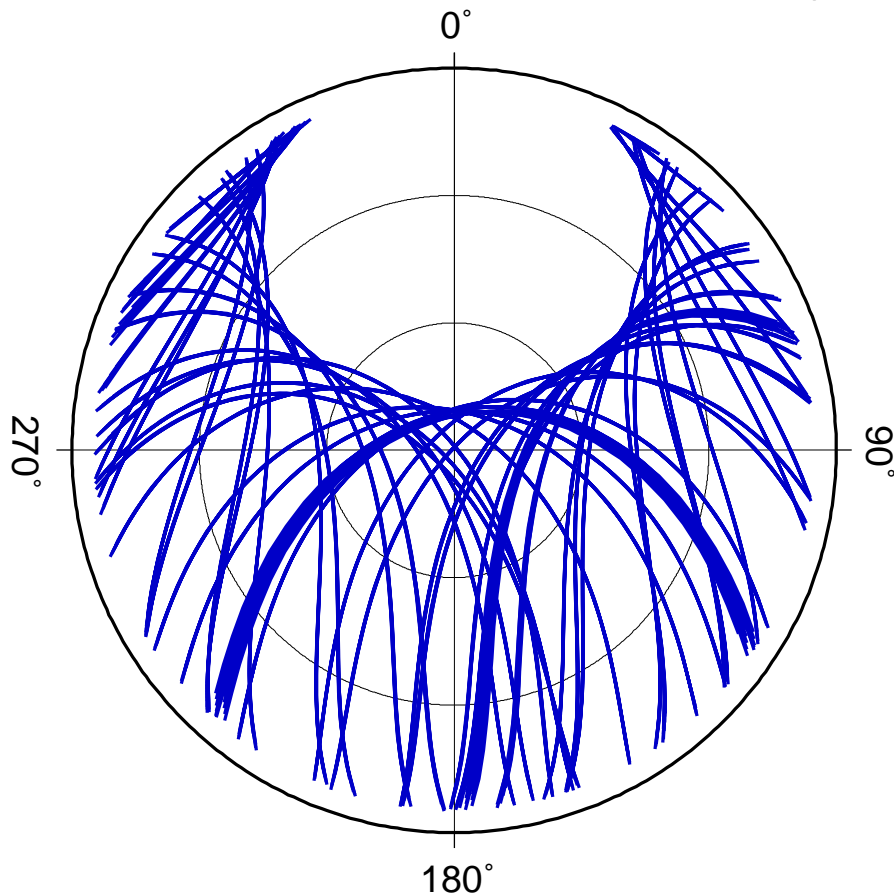
GLONASS constellation

■ GLONASS ● GLONASS-M

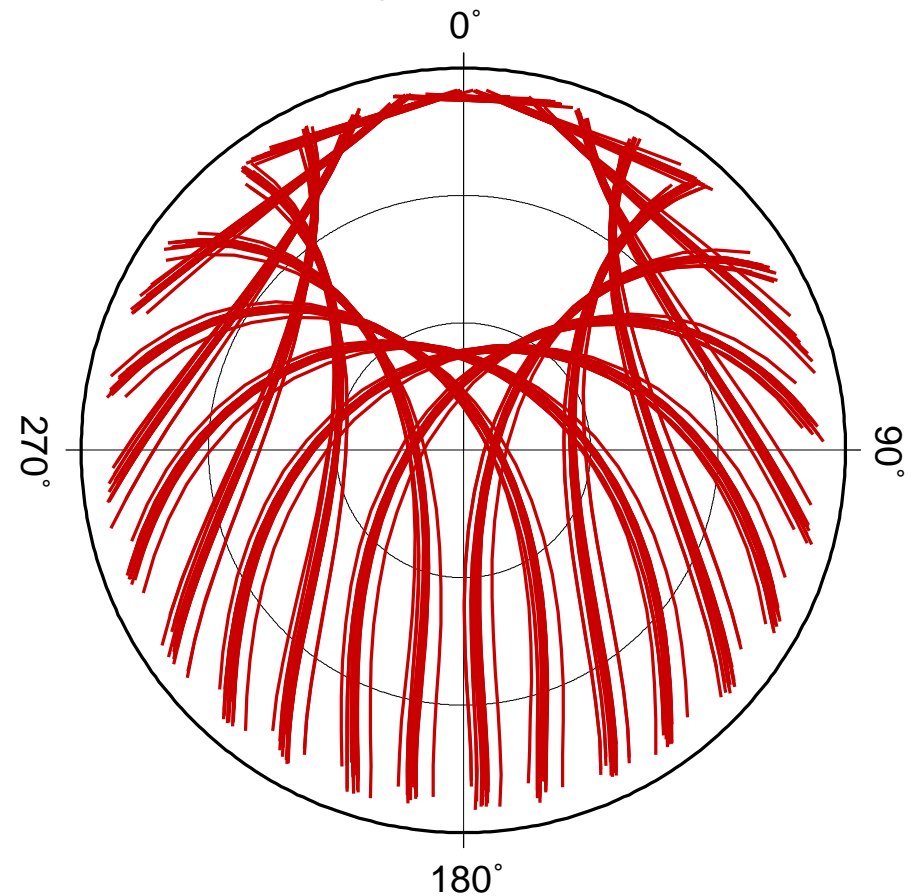
GPS/GLONASS Orbit Characteristics

Elevation–Azimuth–Diagram

Zimmerwald (Lat: $46^{\circ} 52'$; Lon: $7^{\circ} 28'$)



all GPS satellites



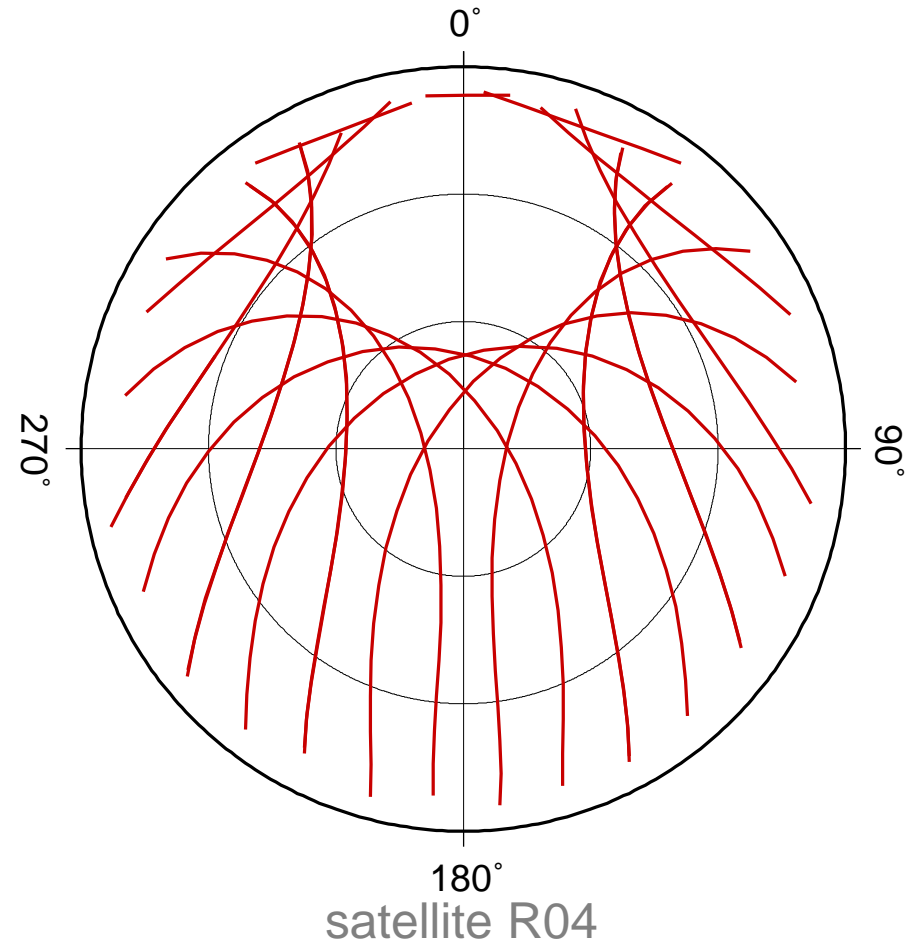
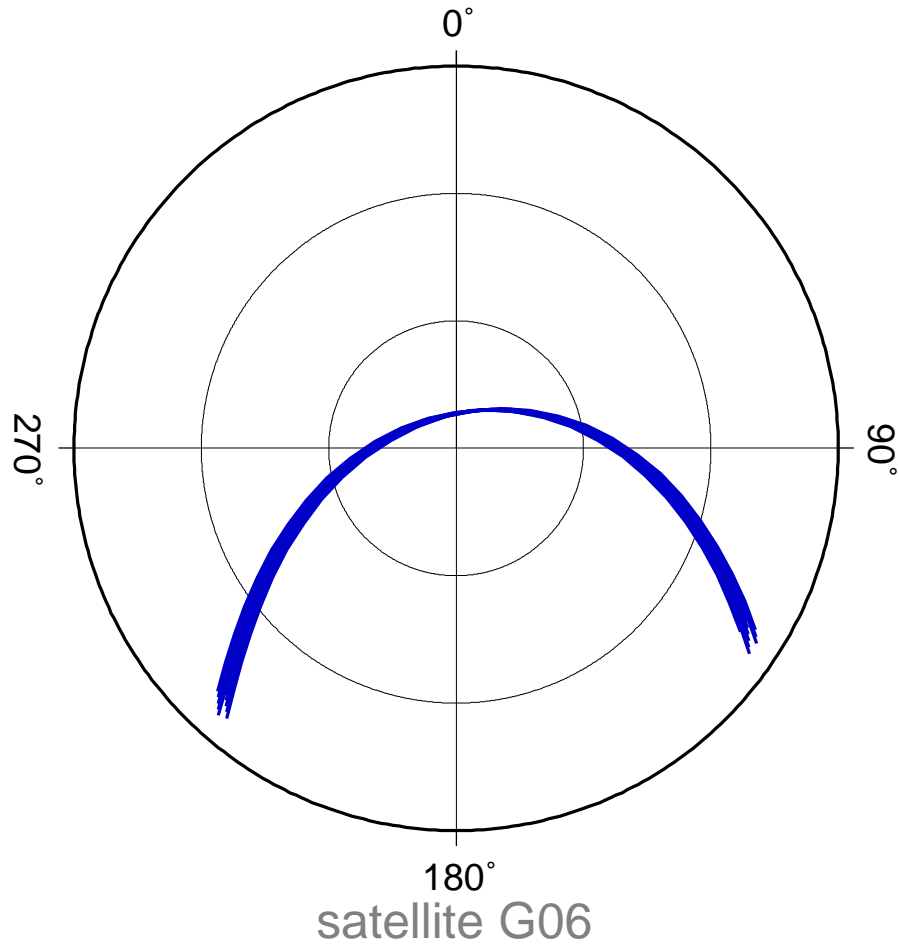
all GLONASS satellites

day of year 2008:060 to 069

GPS/GLONASS Orbit Characteristics

Elevation–Azimuth–Diagram

Zimmerwald (Lat: $46^{\circ} 52'$; Lon: $7^{\circ} 28'$)

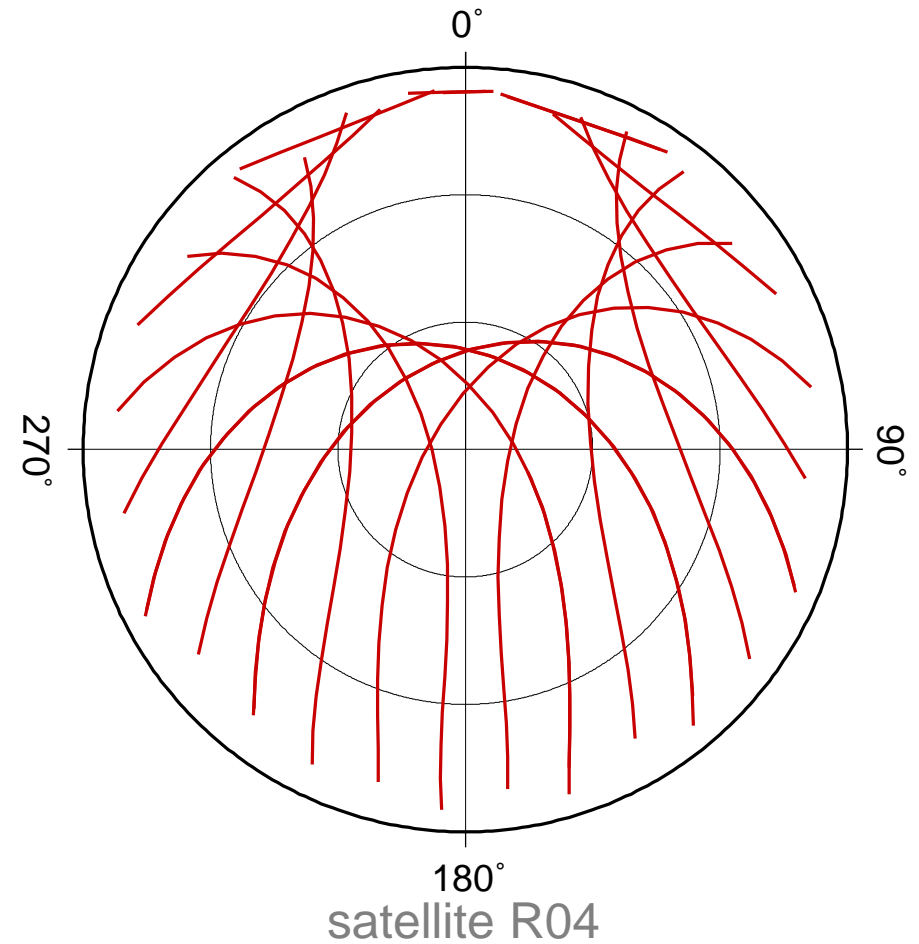
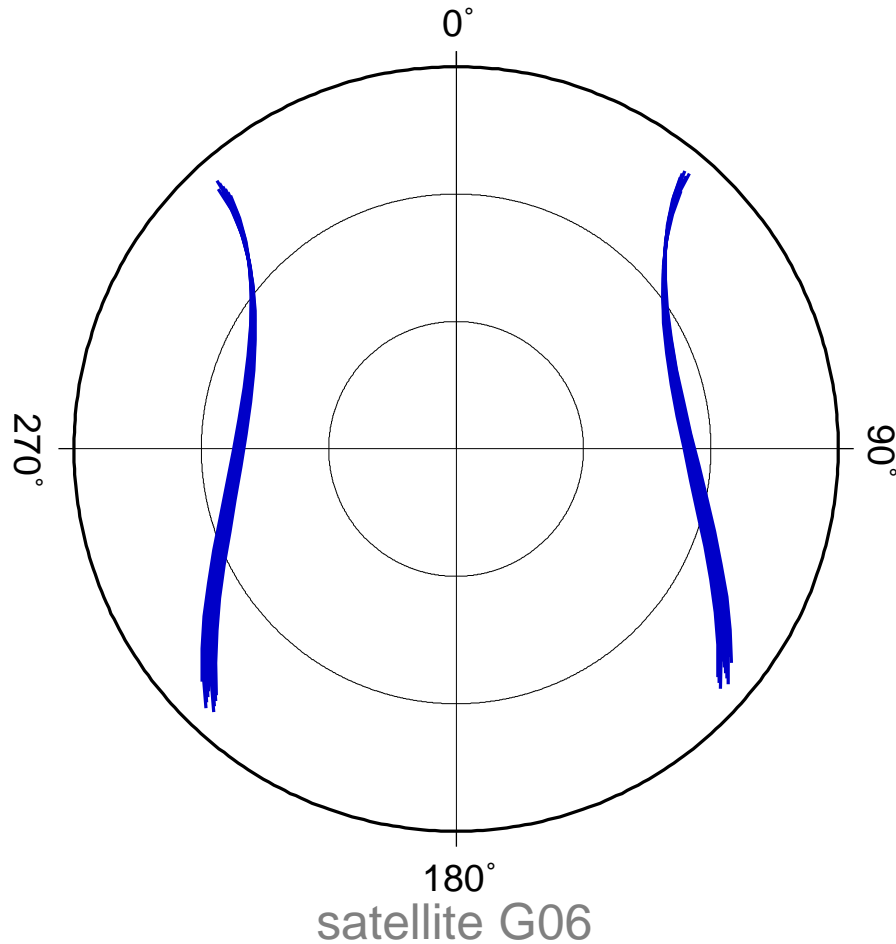


day of year 2008:060 to 069

GPS/GLONASS Orbit Characteristics

Elevation–Azimuth–Diagram

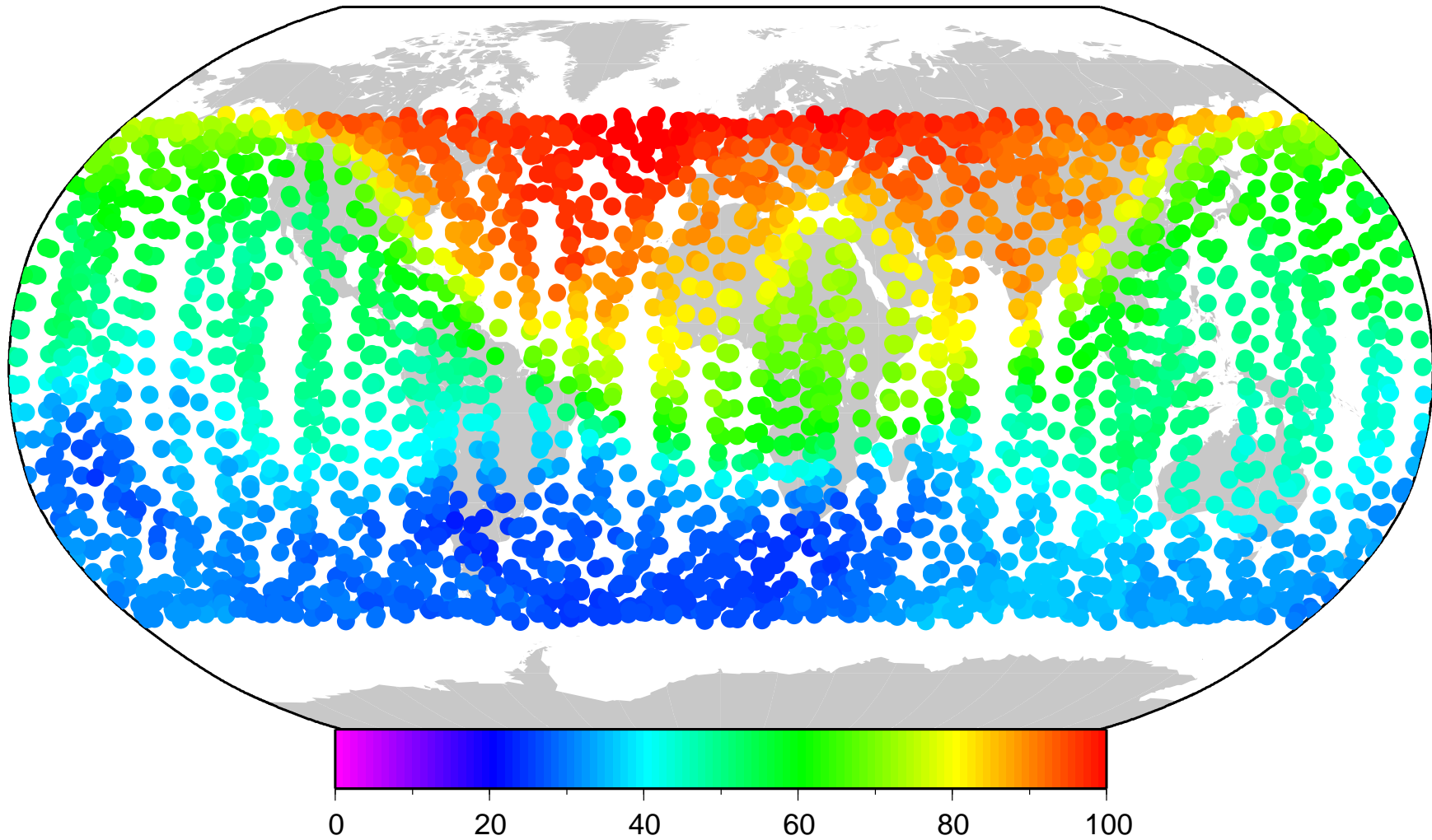
Algonquin (Lat: $45^{\circ} 57'$; Lon: $-78^{\circ} 4'$)



day of year 2008:060 to 069

GPS/GLONASS Orbit Characteristics

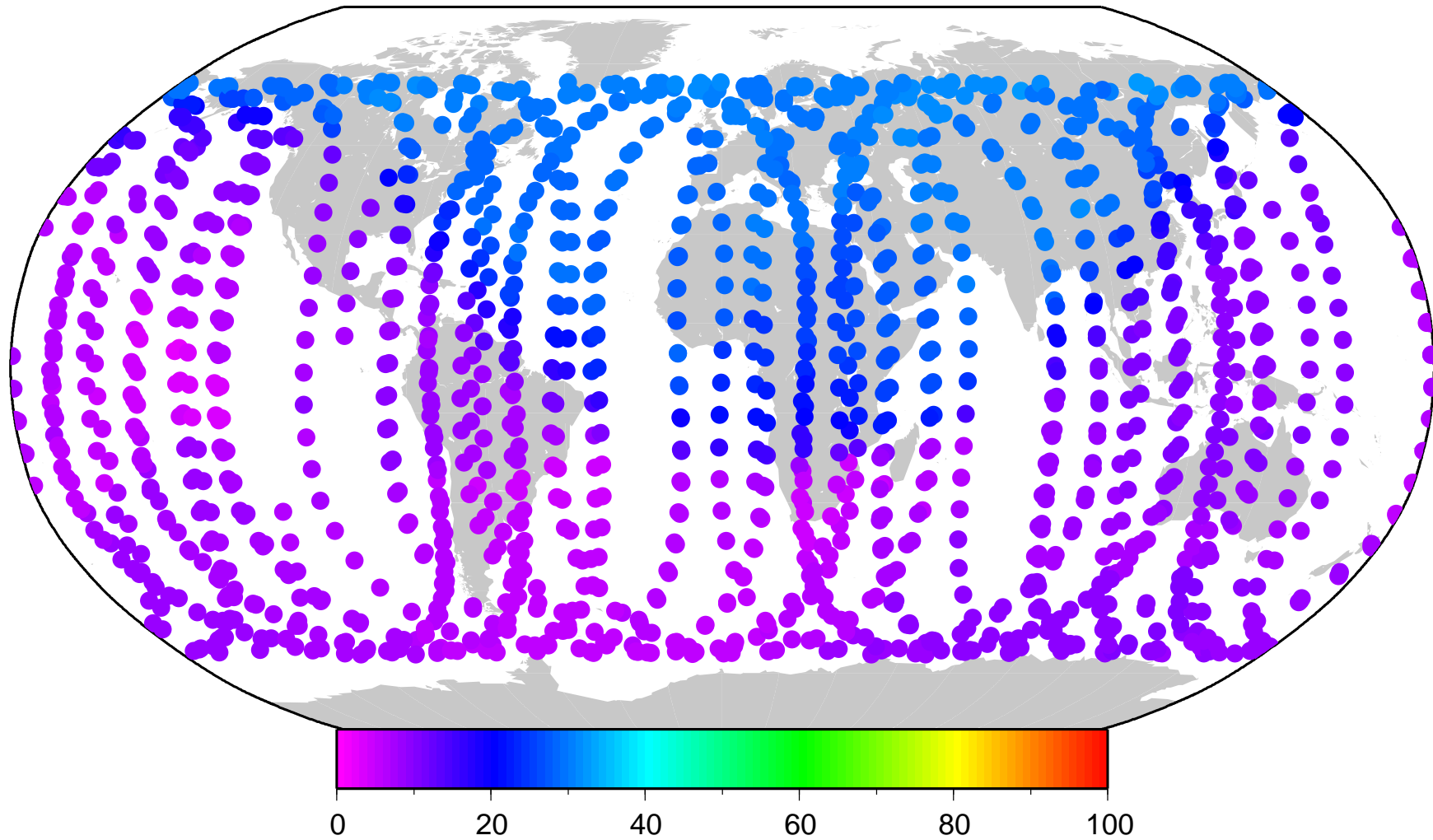
Number of stations tracking a GPS satellite



Assuming the CODE final network with 5° cut-off and 15 minutes sampling, day of year 2008:060

GPS/GLONASS Orbit Characteristics

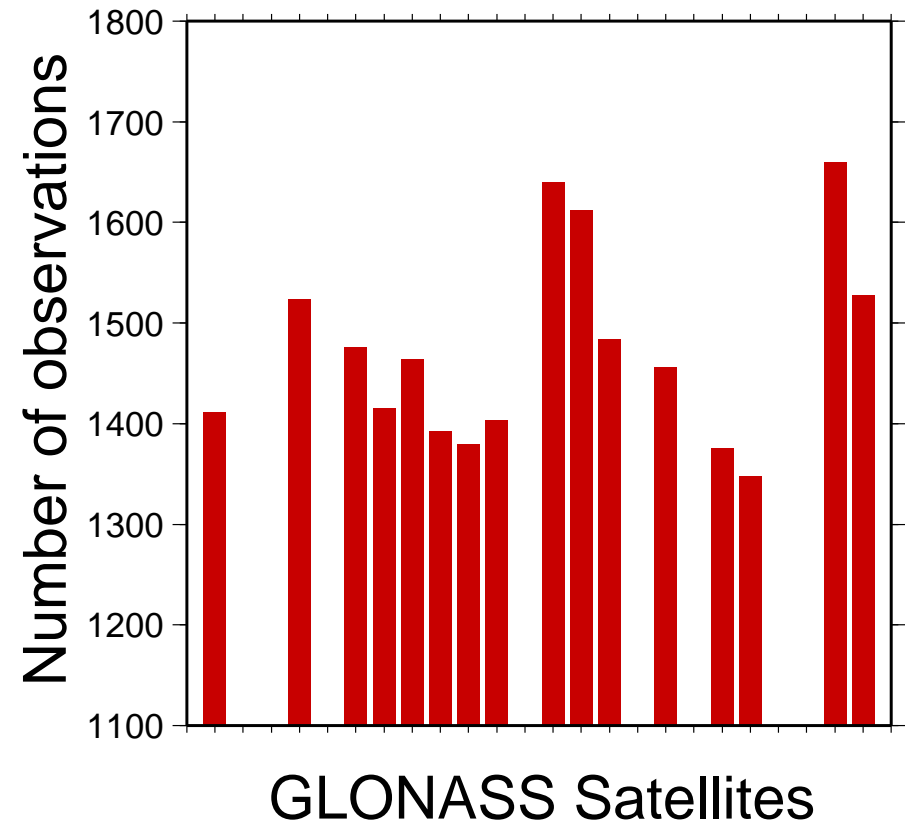
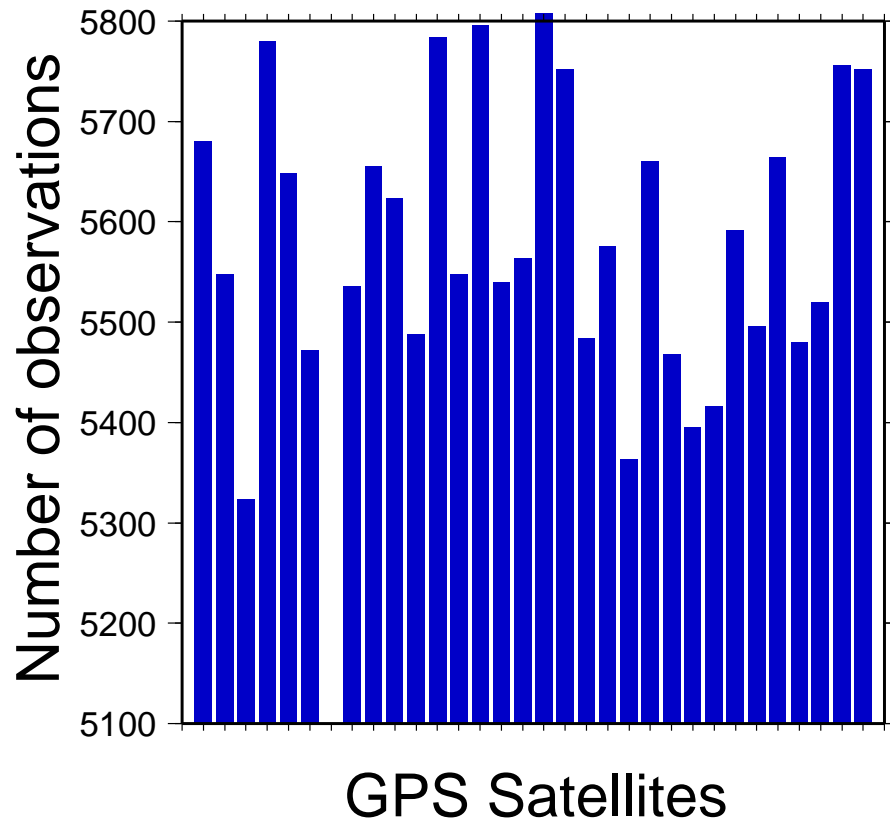
Number of stations tracking a GLONASS satellite



Assuming the CODE final network with 5° cut-off and 15 minutes sampling, day of year 2008:060

GPS/GLONASS Orbit Characteristics

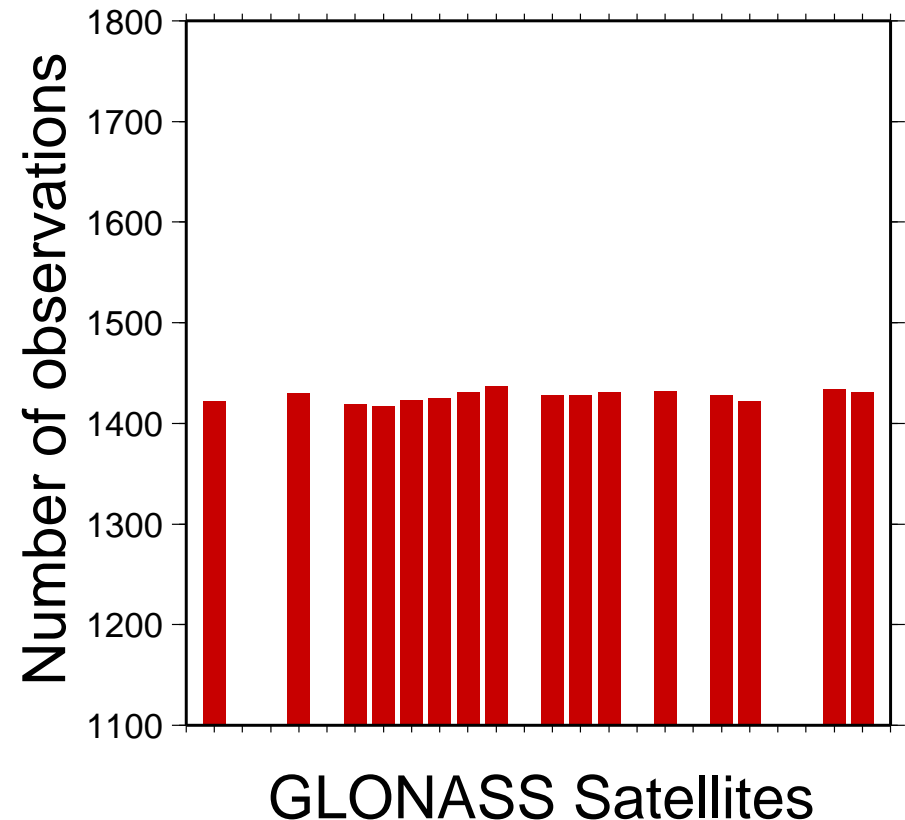
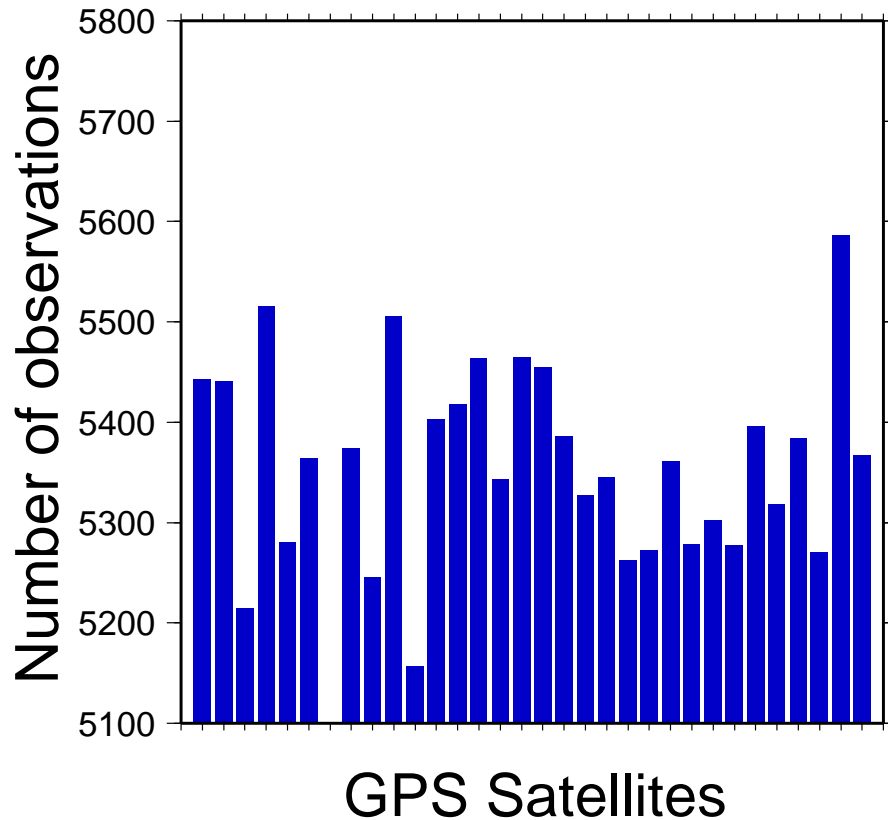
Total number of observations per day and satellite



Assuming the CODE final network with 5° cut-off and 15 minutes sampling, day of year 2008:060

GPS/GLONASS Orbit Characteristics

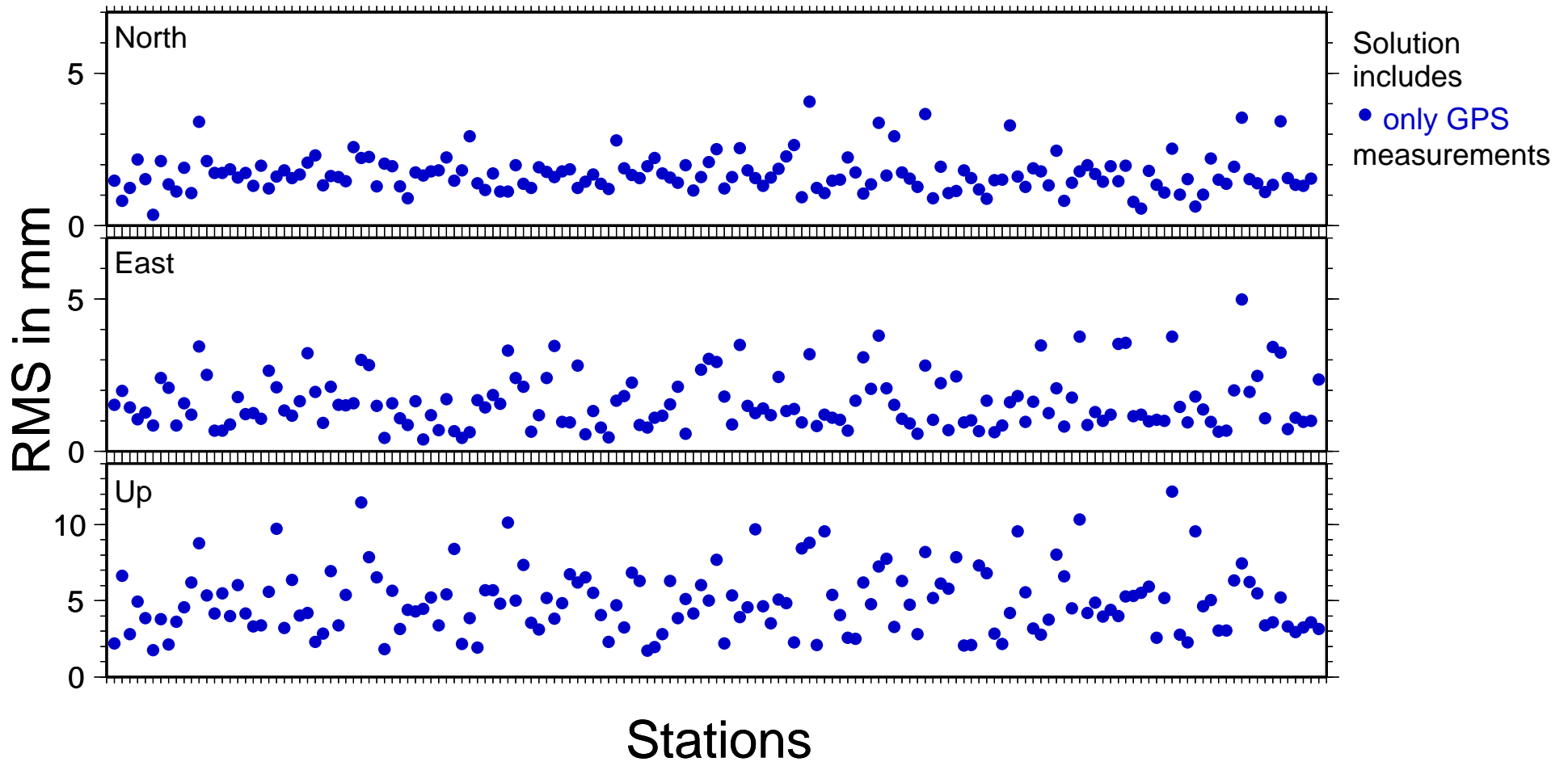
Total number of observations per day and satellite
Mean value after eight days



Assuming the CODE final network with 5° cut-off and 15 minutes sampling, day of year 2008:060 to 067

Comparisons of Global Solutions

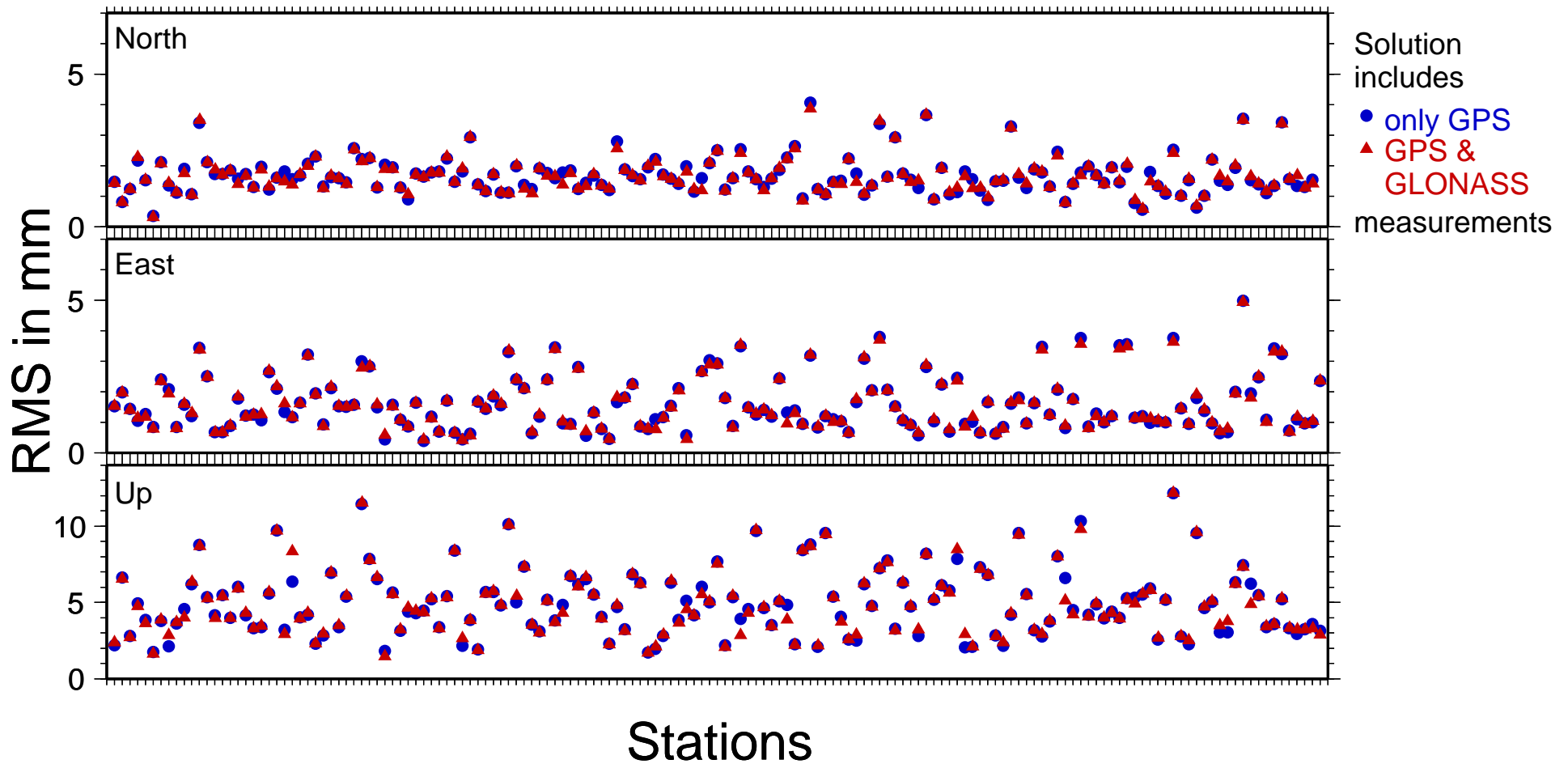
Repeatability of daily station coordinate solutions
RMS of 8 daily coordinate solutions



CODE final solution for day of year 2007:060 to 067

Comparisons of Global Solutions

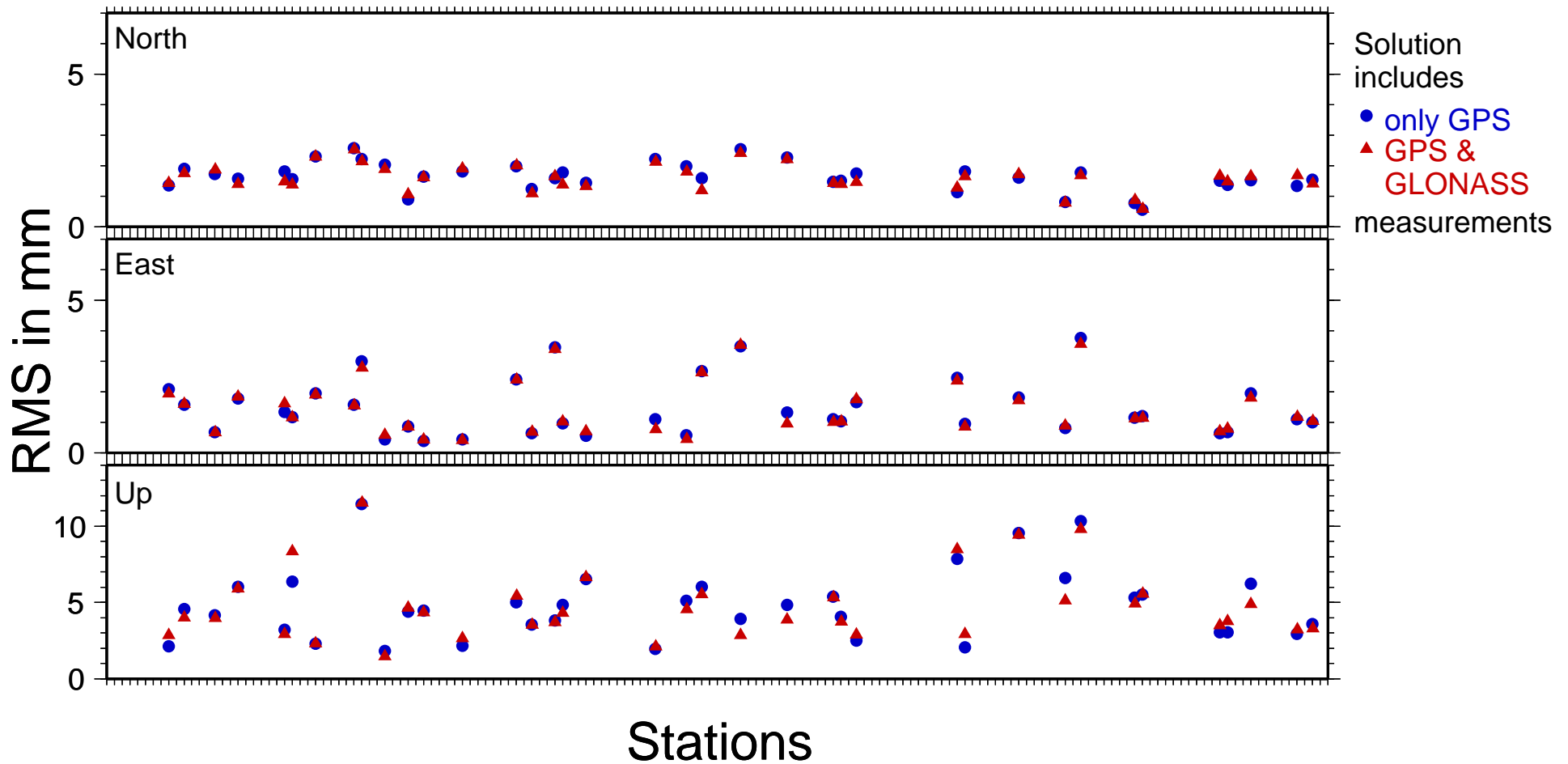
Repeatability of daily station coordinate solutions
RMS of 8 daily coordinate solutions



CODE final solution for day of year 2007:060 to 067

Comparisons of Global Solutions

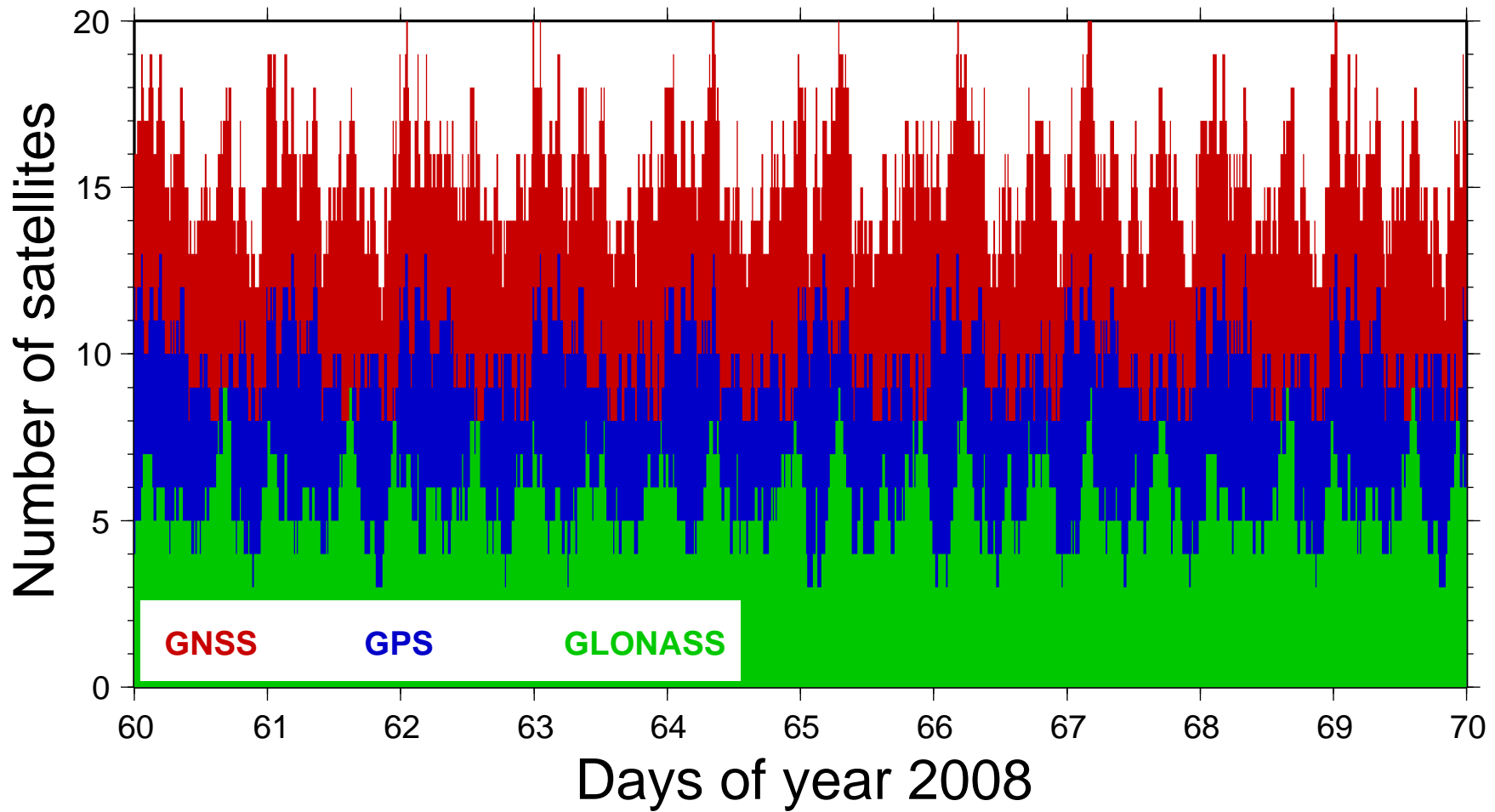
Repeatability of daily station coordinate solutions
RMS of 8 daily coordinate solutions



CODE final solution for day of year 2007:060 to 067

PDOP: Constellation Effects

Number of Satellites in View
Example: station Zimmerwald

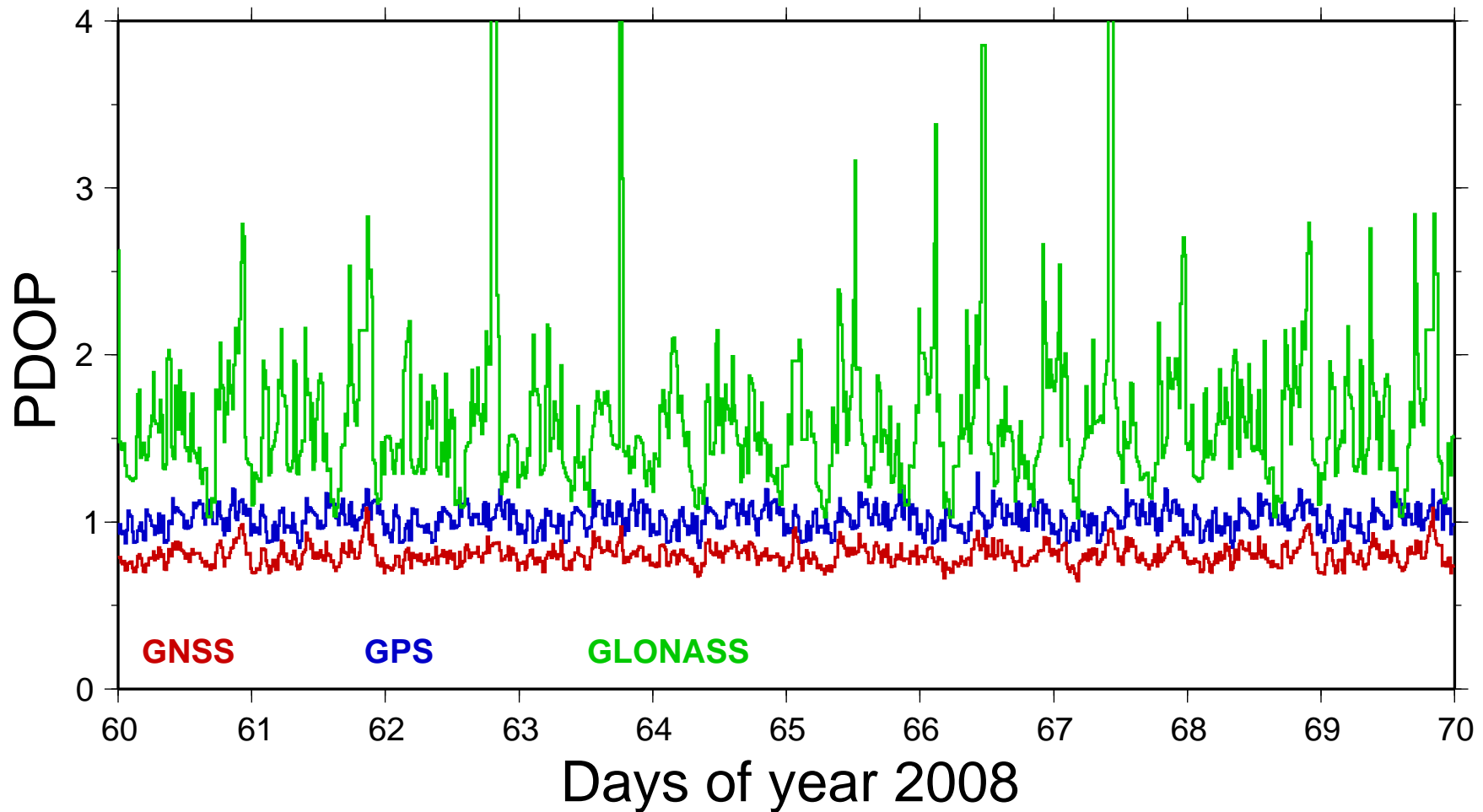


elevation cut-off 5° , day of year 2008:060 to 069

PDOP: Constellation Effects

PDOP values for satellite constellation in view

Example: station Zimmerwald

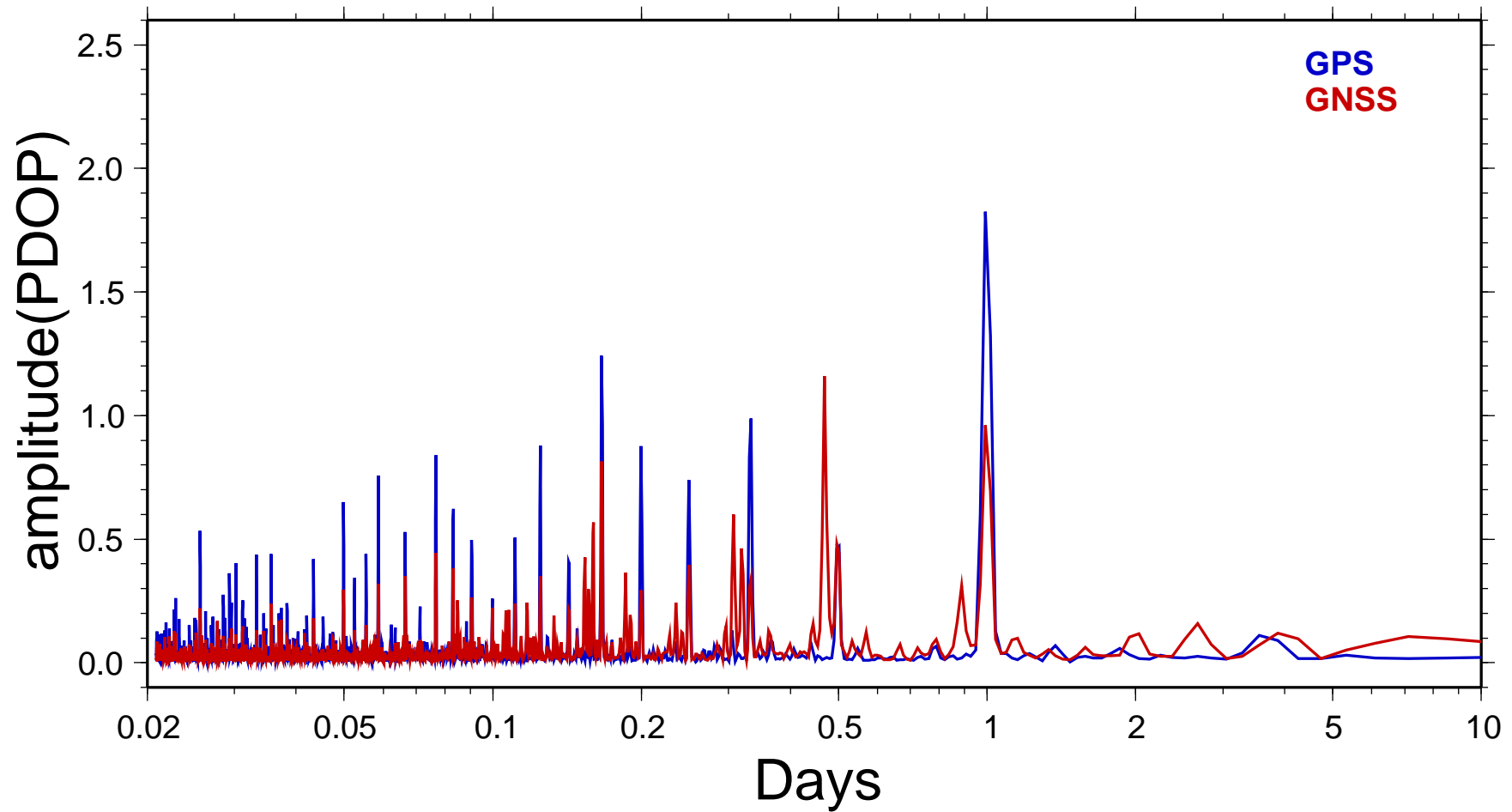


elevation cut-off 5° , day of year 2008:060 to 069

PDOP: Constellation Effects

Spectra of PDOP values for satellite constellations

Example: station Zimmerwald

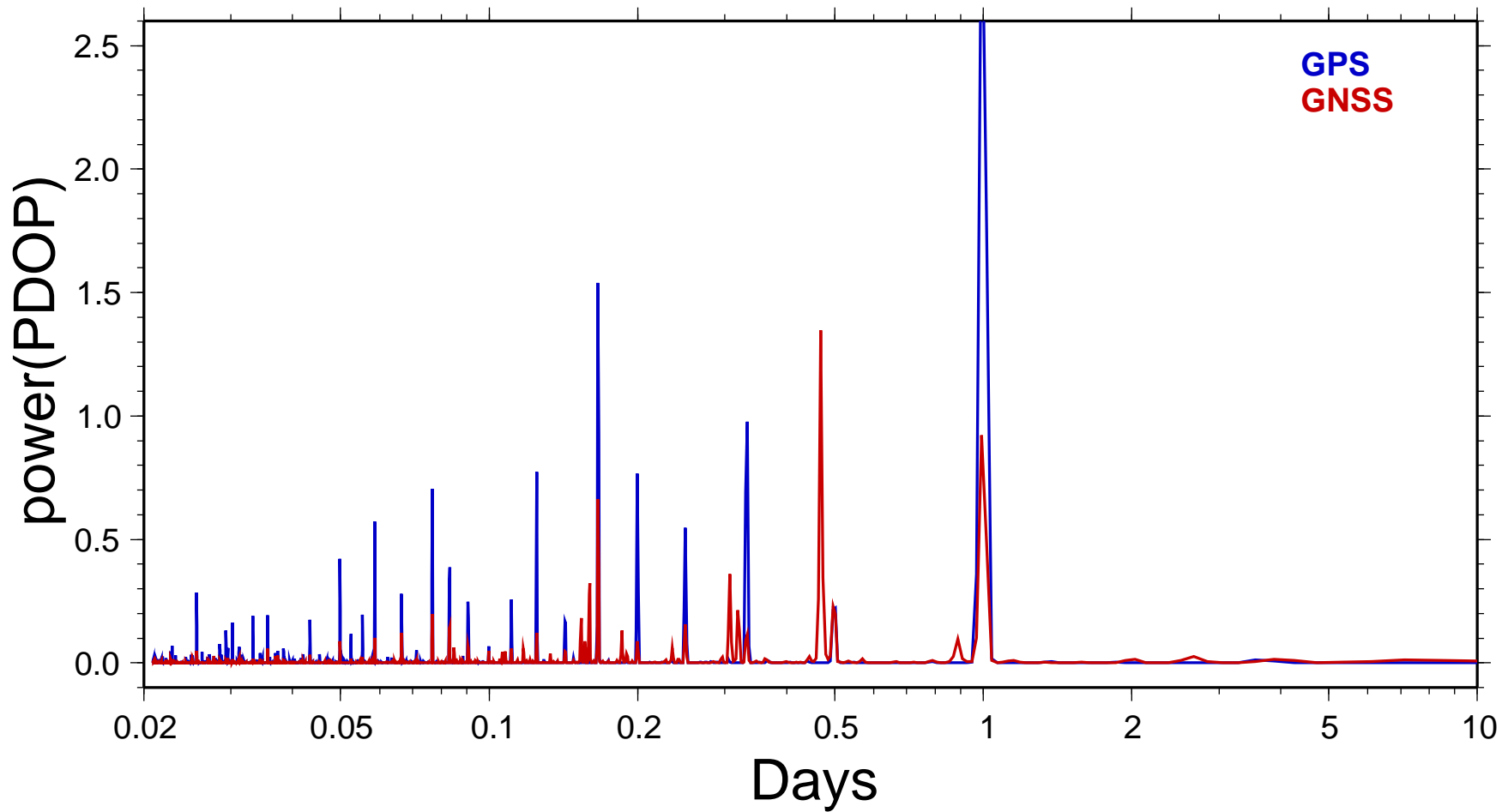


elevation cut-off 5° , day of year 2008:020 to 069

PDOP: Constellation Effects

Spectra of PDOP values for satellite constellations

Example: station Zimmerwald

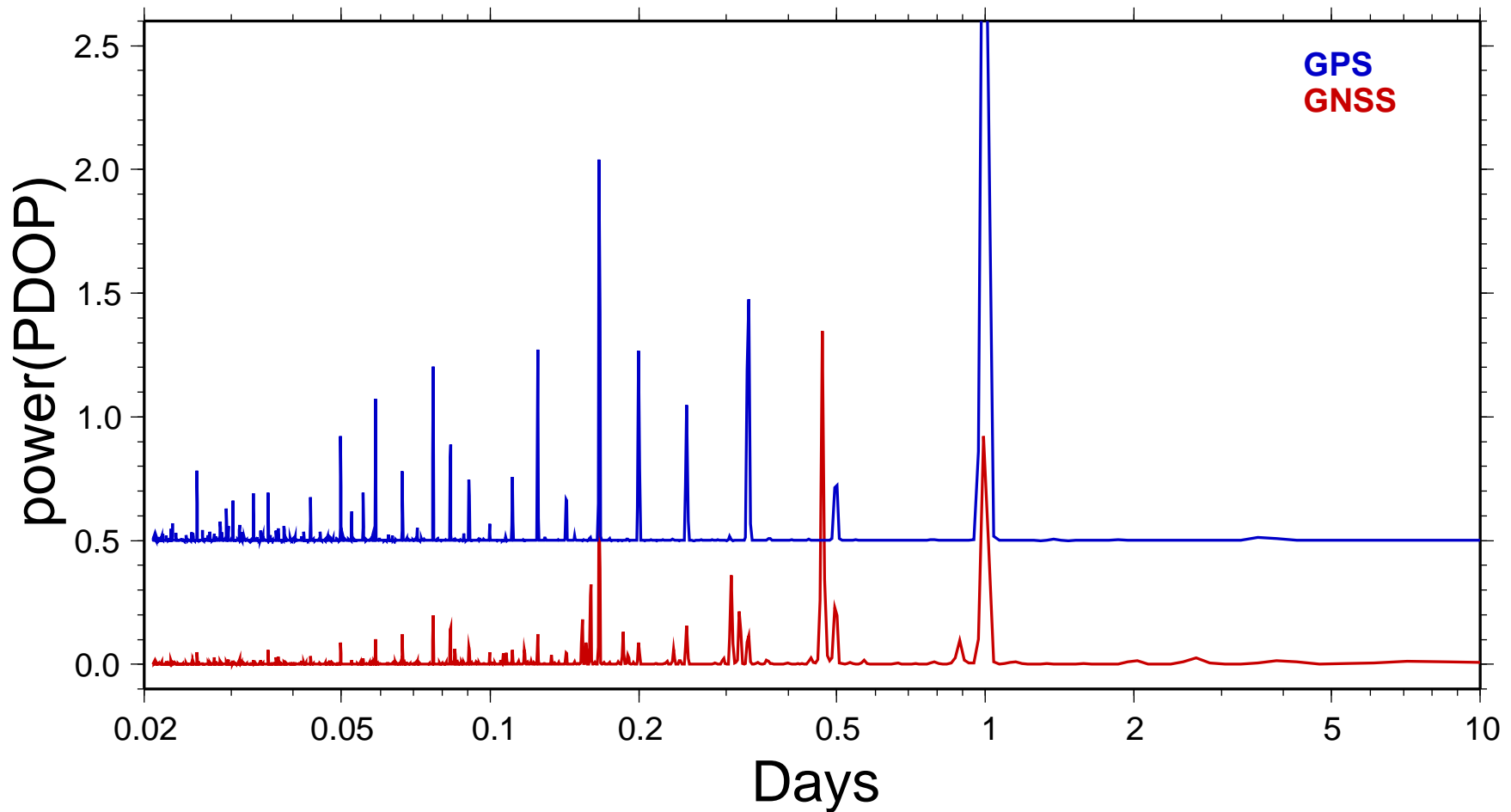


elevation cut-off 5° , day of year 2008:020 to 069

PDOP: Constellation Effects

Spectra of PDOP values for satellite constellations

Example: station Zimmerwald

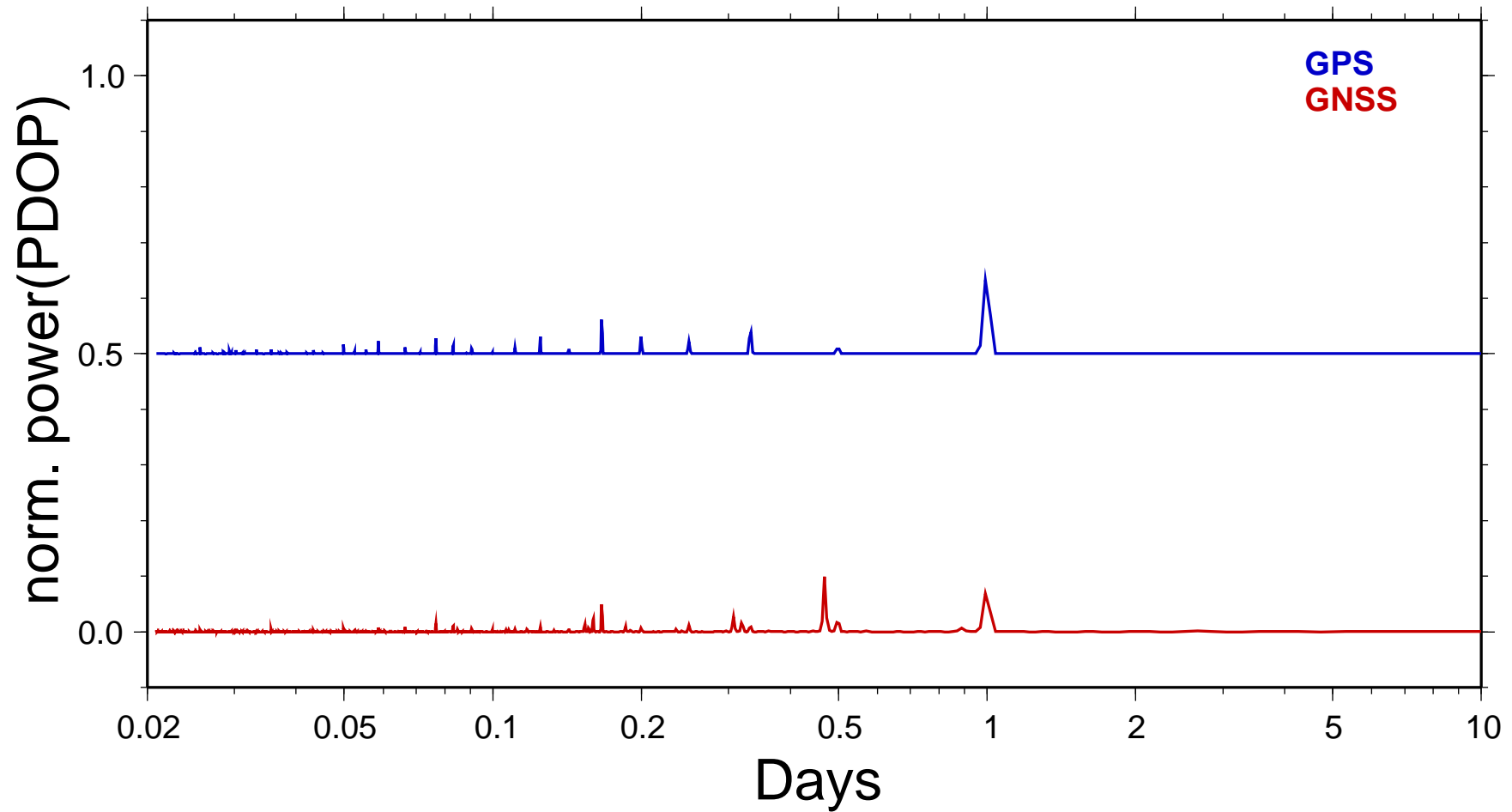


elevation cut-off 5° , day of year 2008:020 to 069

PDOP: Constellation Effects

Spectra of PDOP values for satellite constellations

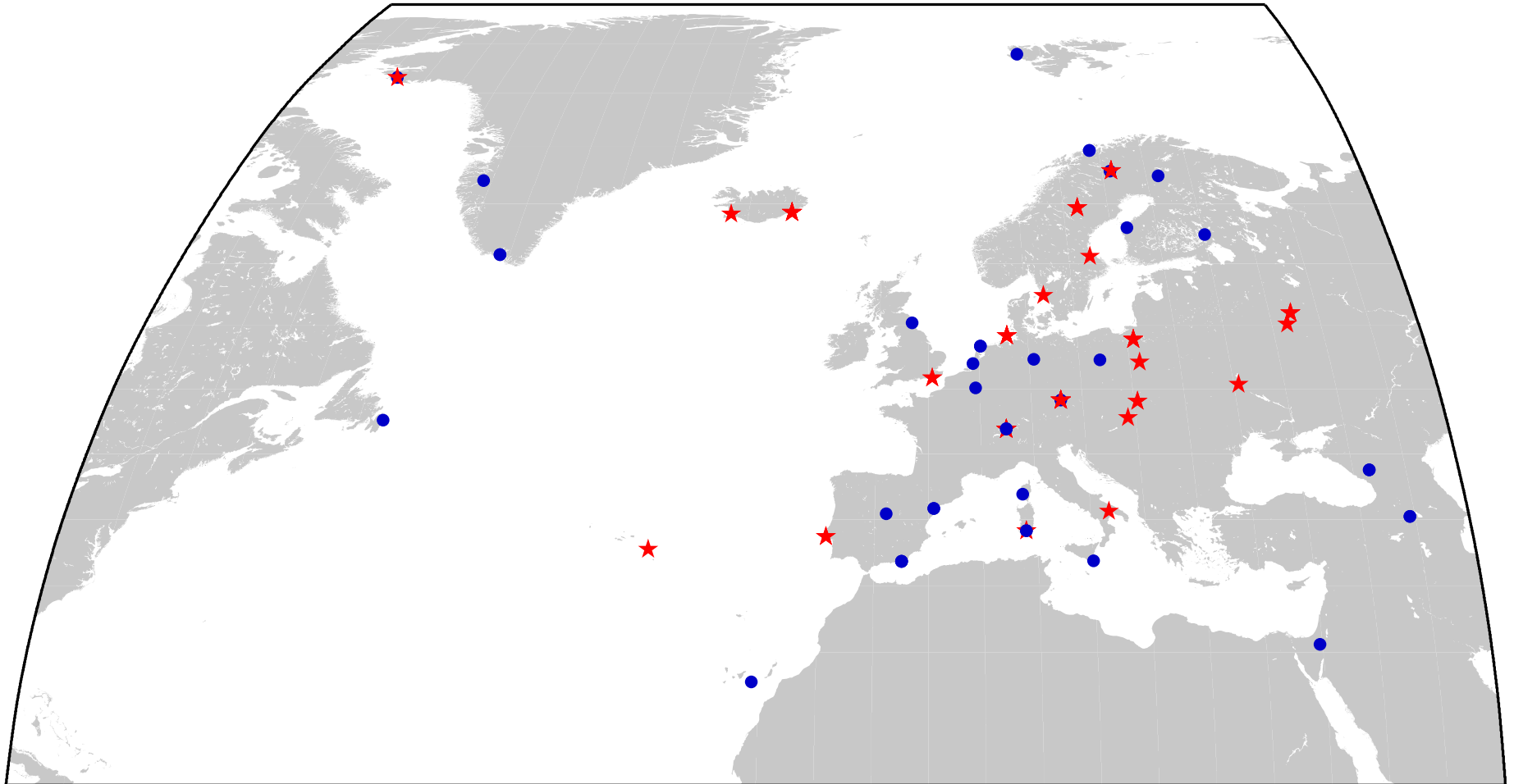
Example: station Zimmerwald



elevation cut-off 5° , day of year 2008:020 to 069

Performance of a Kinematic Positioning

CODE EPN network



Receivers tracking:

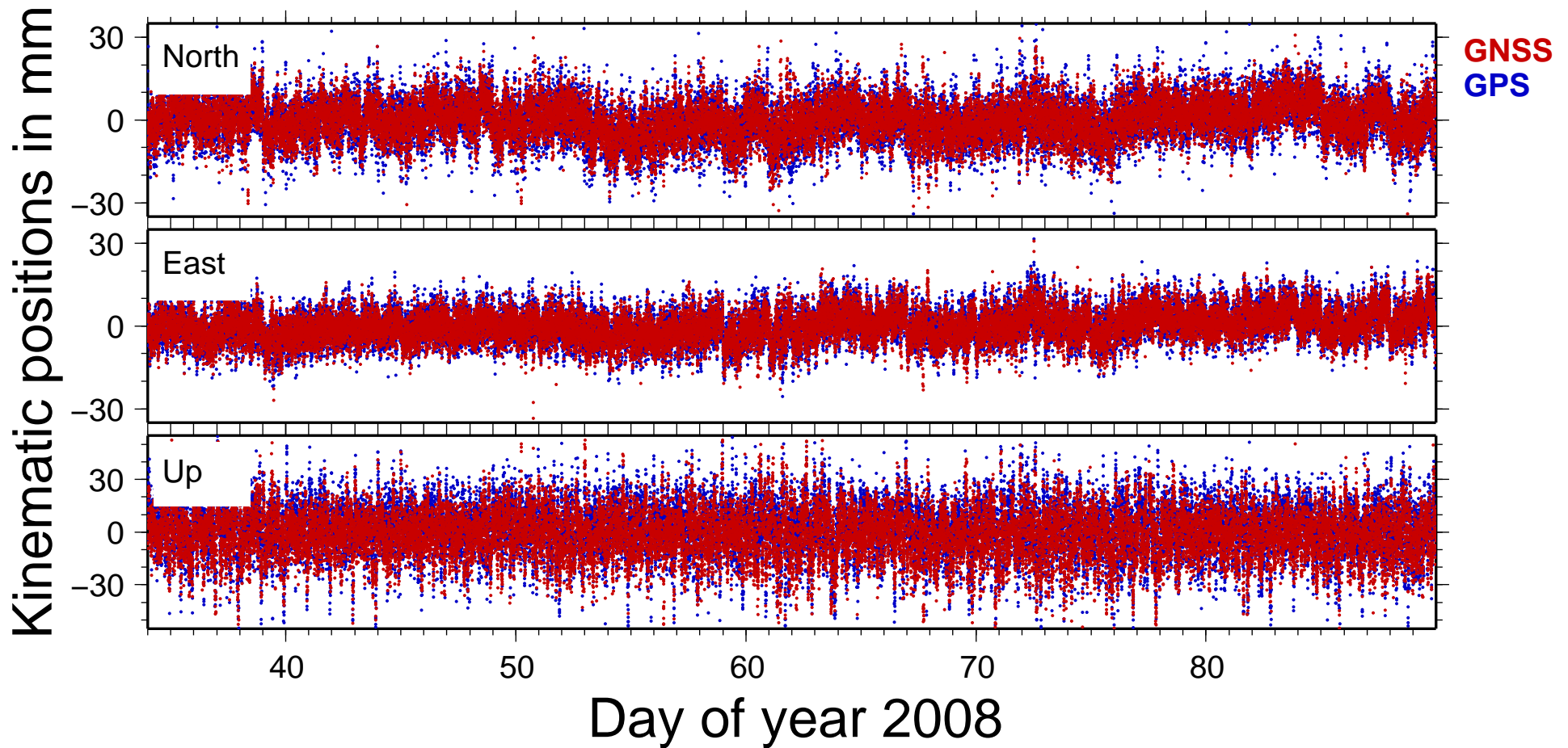
★ GPS/GLONASS (24)

● only GPS (29)

CODE EPN solution for day of year 2007:034 to 089

Performance of a Kinematic Positioning

Results from a kinematic positioning
Example: station Zimmerwald (ZIM2)



CODE EPN solution for day of year 2007:034 to 089

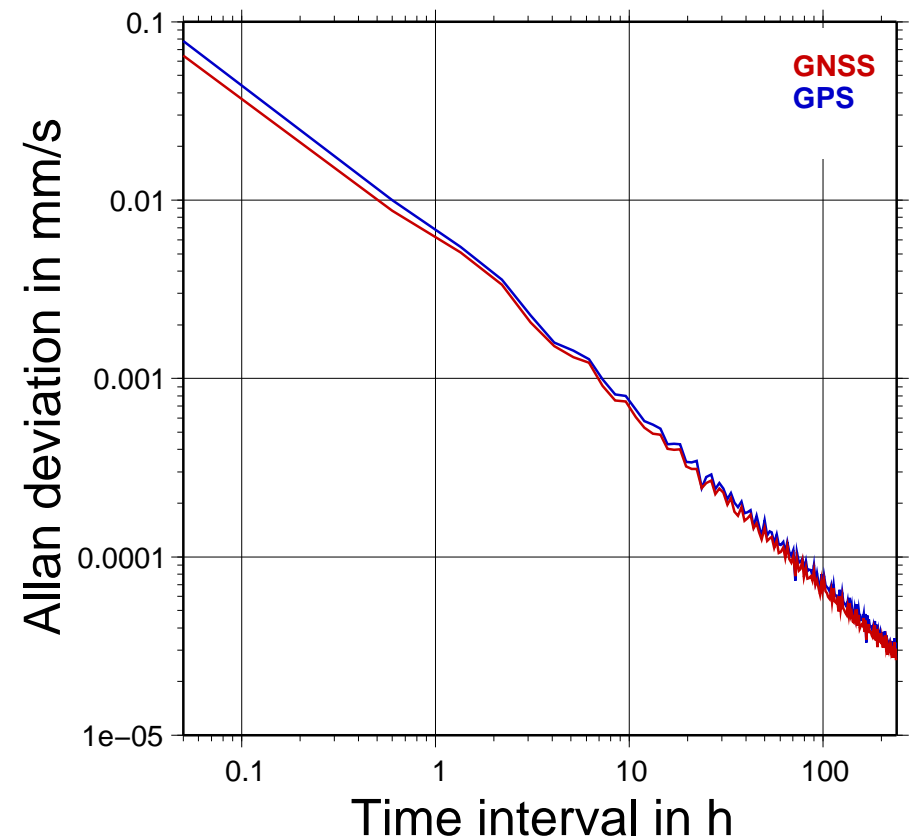
Performance of a Kinematic Positioning

Allan deviation from a kinematic positioning

Example: station Zimmerwald (ZIM2)

Up component

- The Allan deviation reflects the noise behavior of a time series.
- It is comparable with the RMS of epoch differences.
- The time interval gives the length between these epochs.



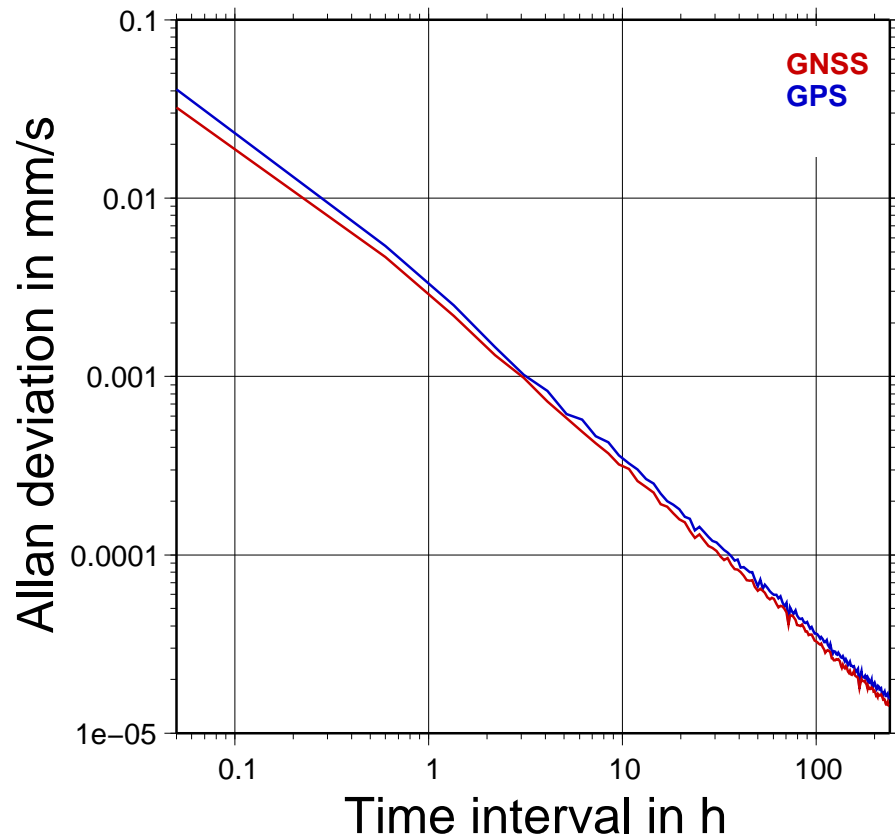
CODE EPN solution for day of year 2007:034 to 089

Performance of a Kinematic Positioning

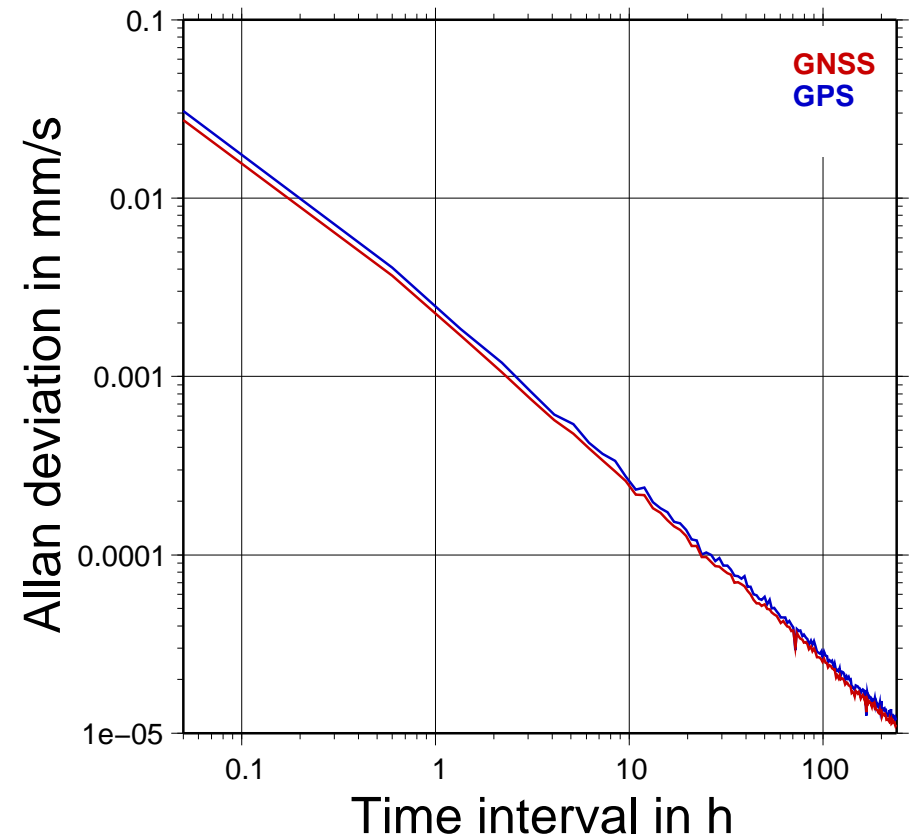
Allan deviation from a kinematic positioning

Example: station Zimmerwald (ZIM2)

North component



East component



CODE EPN solution for day of year 2007:034 to 089

Summary and Conclusions

What did we learn from studying the orbit geometry?

Summary and Conclusions

What did we learn from studying the orbit geometry?

The GPS constellation

- has a strong repetition rate of a sidereal day.

The GLONASS constellation

- has a higher variability (repetition rate of 8 sidereal days after 17 revolutions).

Summary and Conclusions

What did we learn from studying the orbit geometry?

The GPS constellation

- has a strong repetition rate of a sidereal day.
- is longitude dependent because each satellite follows its own ground track.

The GLONASS constellation

- has a higher variability (repetition rate of 8 sidereal days after 17 revolutions).
- is independent from the longitude because of the shift in the ground track for each day.

Summary and Conclusions

What did we learn from studying the orbit geometry?

The GPS constellation

- has a strong repetition rate of a sidereal day.
- is longitude dependent because each satellite follows its own ground track.
- has the dominating frequency at a sidereal day in the spectrum of the variation of the satellite geometry.

The GLONASS constellation

- has a higher variability (repetition rate of 8 sidereal days after 17 revolutions).
- is independent from the longitude because of the shift in the ground track for each day.
- has the dominating frequency at once per revolution in the spectrum of the variation of the satellite geometry (uncertainty of the orbits?).

Summary and Conclusions

Why to compute multi-GNSS products?

- to guarantee the best possible consistency of the orbit products from different GNSS.
- to reduce the impact of the strong GPS constellation frequency of one sidereal day to the obtained products.
- to improve products with a high resolution in time (\sqrt{n} -law, robustness).
- to monitor and provide inter-system biases.
- to allow for independent validation using SLR even after the expected decommission of G05 and G06 .
- to be in place for including the new GNSS (Galileo, Compass?) as soon as data are available.

Summary and Conclusions

Combination with other space–geodetic techniques is necessary also for multi–GNSS solutions

Parameters accessible with	GNSS	VLBI	SLR
Initiale Reference Frame (ICRF), (Position of Quasars)		X	
Nutation	(X)	X	
Polar motion	X	X	X
UT1		X	
Length of day	(X)		X
Terrestrial Reference Frame (ITRF), (Position and velocities of ground stations)	X	X	X
Geocenter, coordinate origin	(X)		X