

Hurricane Ivan Surge Inundation Map and Effective FIRM Index

Escambia County, Florida




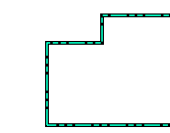


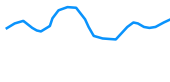
Date of Event: September 16, 2004; Date of Map: December 2004



FEMA



Legend

- | | |
|---|--|
|  Inundation Map Panel Grid |  State Boundary |
|  Effective FEMA FIRM Panel Grid |  Community Boundary |
|  Limit of Surge Inundation |  Highway |
|  Preliminary Surge Elevation (Feet) |  Water Feature |

