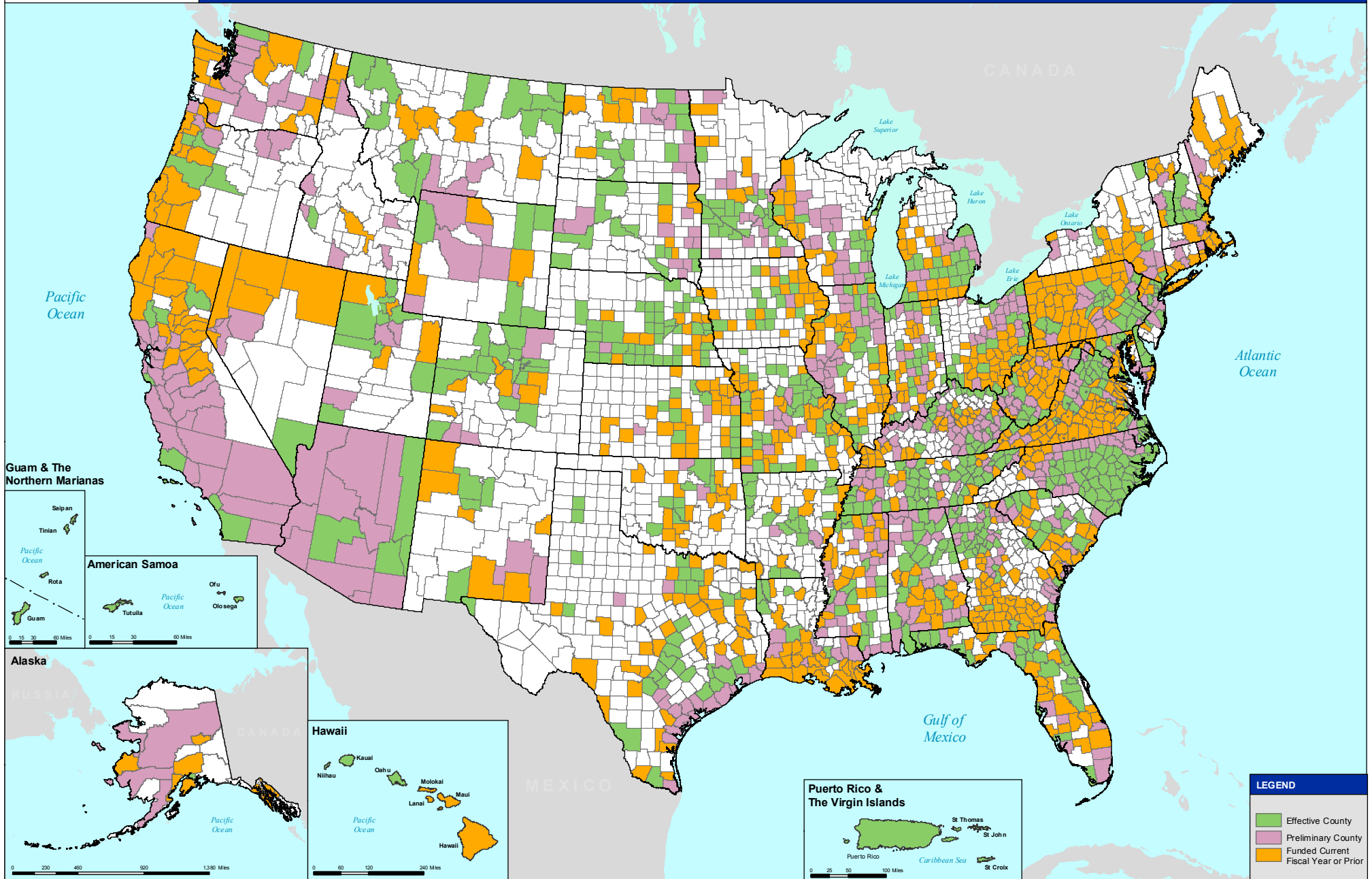




Progress of Mapping Activities Through FY07

As of February 2007



LEGEND	
Green	Effective County
Purple	Preliminary County
Orange	Funded Current Fiscal Year or Prior

0 125 250 500 750 1,000 Miles



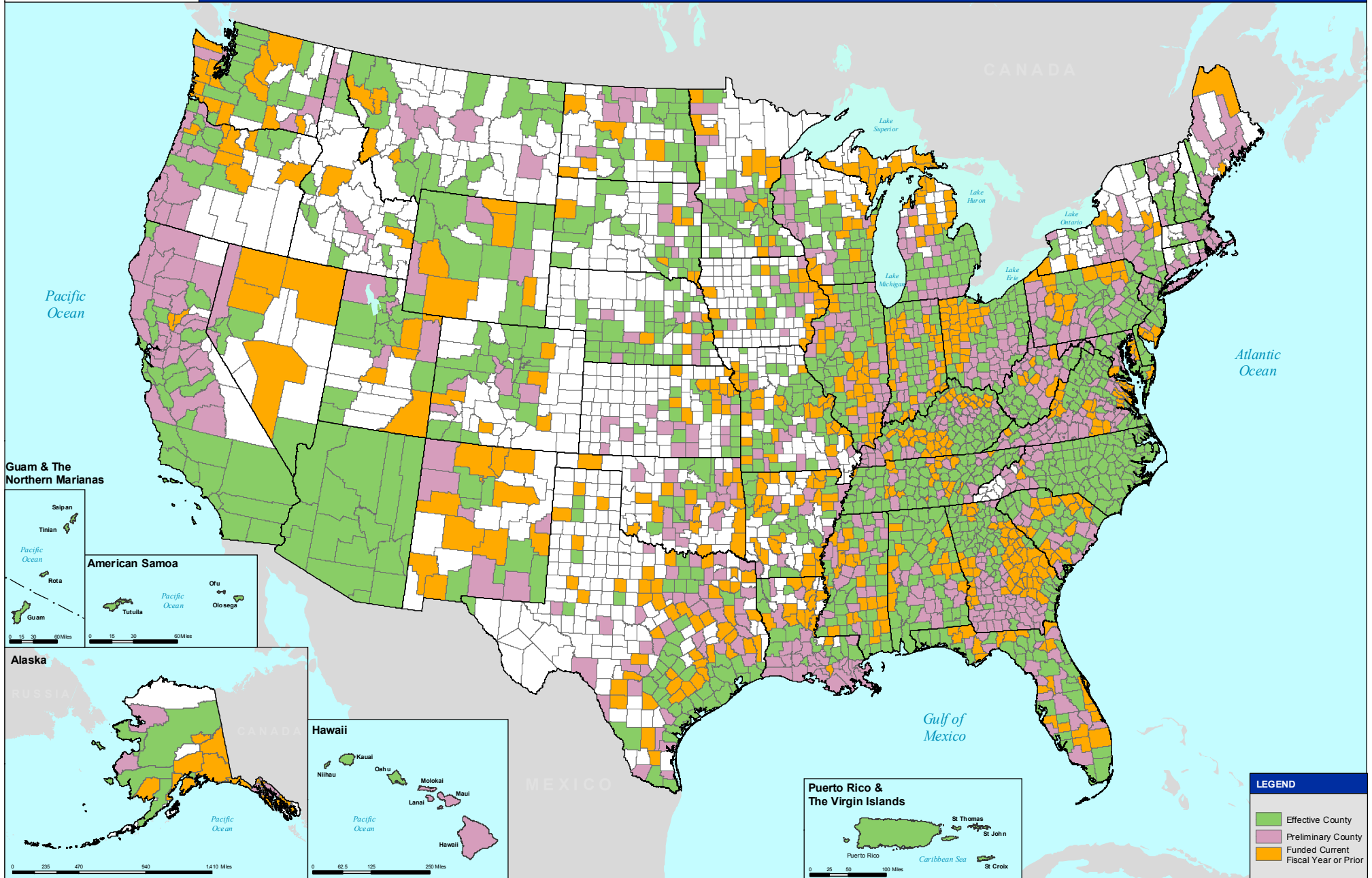
Projection: North America Albers Equal-Area Conic
Data Source: FEMA

MHIP



Progress of Mapping Activities Through FY08

As of February 2007



LEGEND	
Green	Effective County
Purple	Preliminary County
Orange	Funded Current Fiscal Year or Prior
White	Unmapped

0 125 250 500 750 1,000 Miles



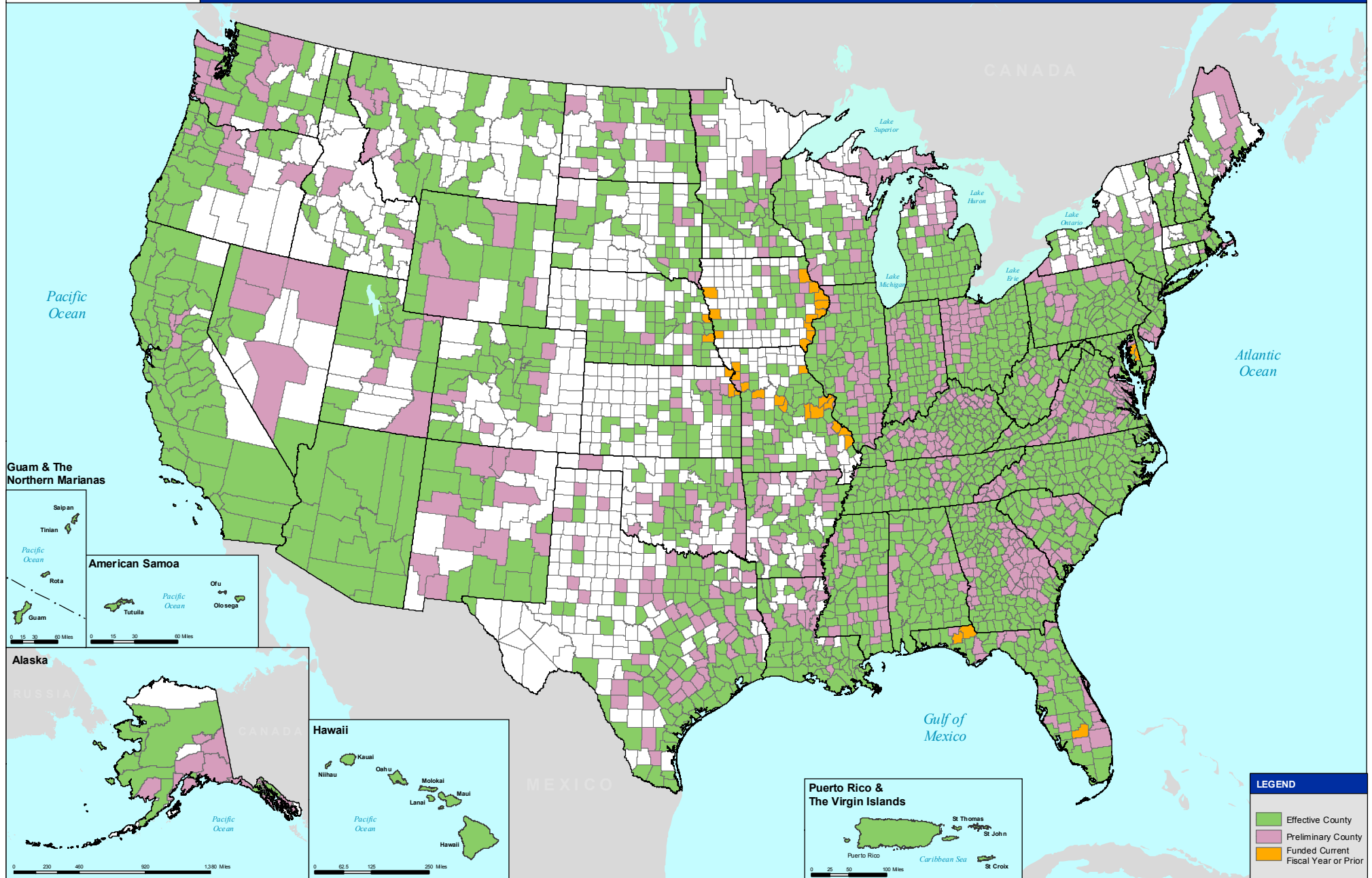
Projection: North America Albers Equal-Area Conic
Data Source: FEMA

MHIP



Progress of Mapping Activities Through FY09

As of February 2007



LEGEND	
Green	Effective County
Pink	Preliminary County
Orange	Funded Current Fiscal Year or Prior

MHIP

0 125 250 500 750 1,000 Miles

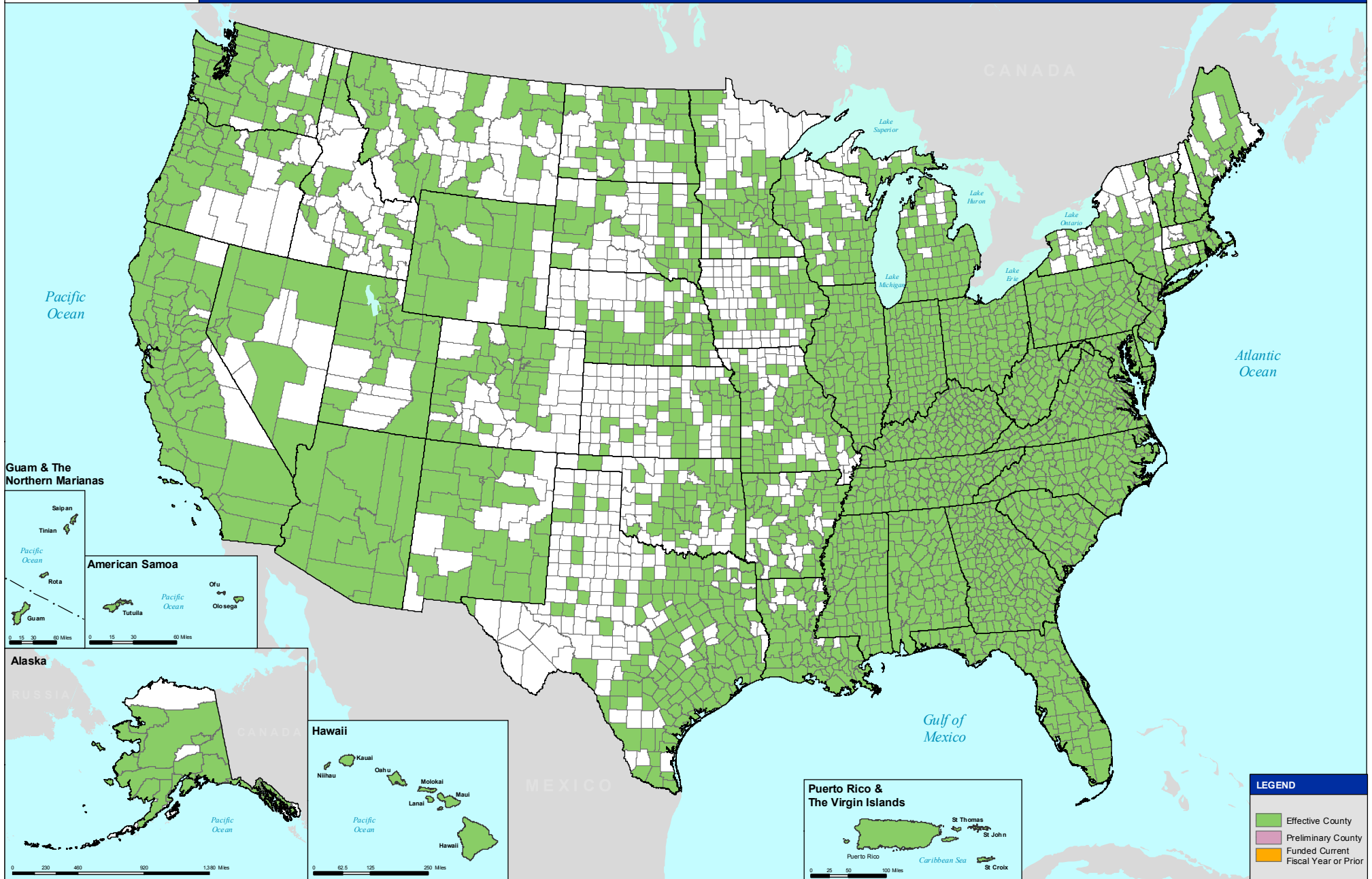


Projection: North America Albers Equal-Area Conic
Data Source: FEMA



Progress of Mapping Activities Through FY10

As of February 2007



LEGEND	
Green	Effective County
Pink	Preliminary County
Orange	Funded Current Fiscal Year or Prior

MHIP

0 135 270 540 810 1,080 Miles



Projection: North America Albers Equal-Area Conic
Data Source: FEMA