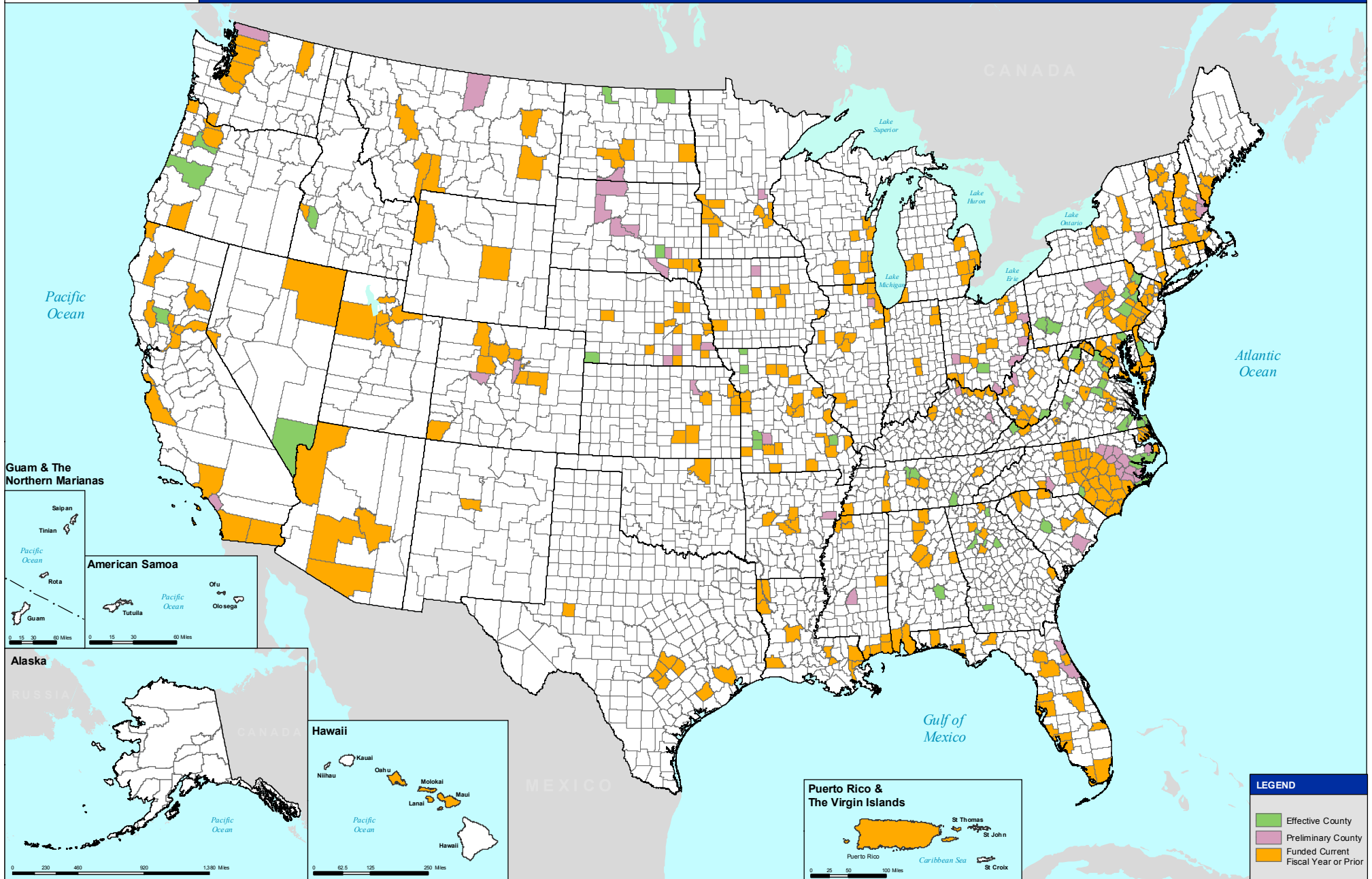




Map 4-1. Progress of Mapping Activities Through FY03

As of February 2007



LEGEND	
■	Effective County
■	Preliminary County
■	Funded Current Fiscal Year or Prior

MHIP

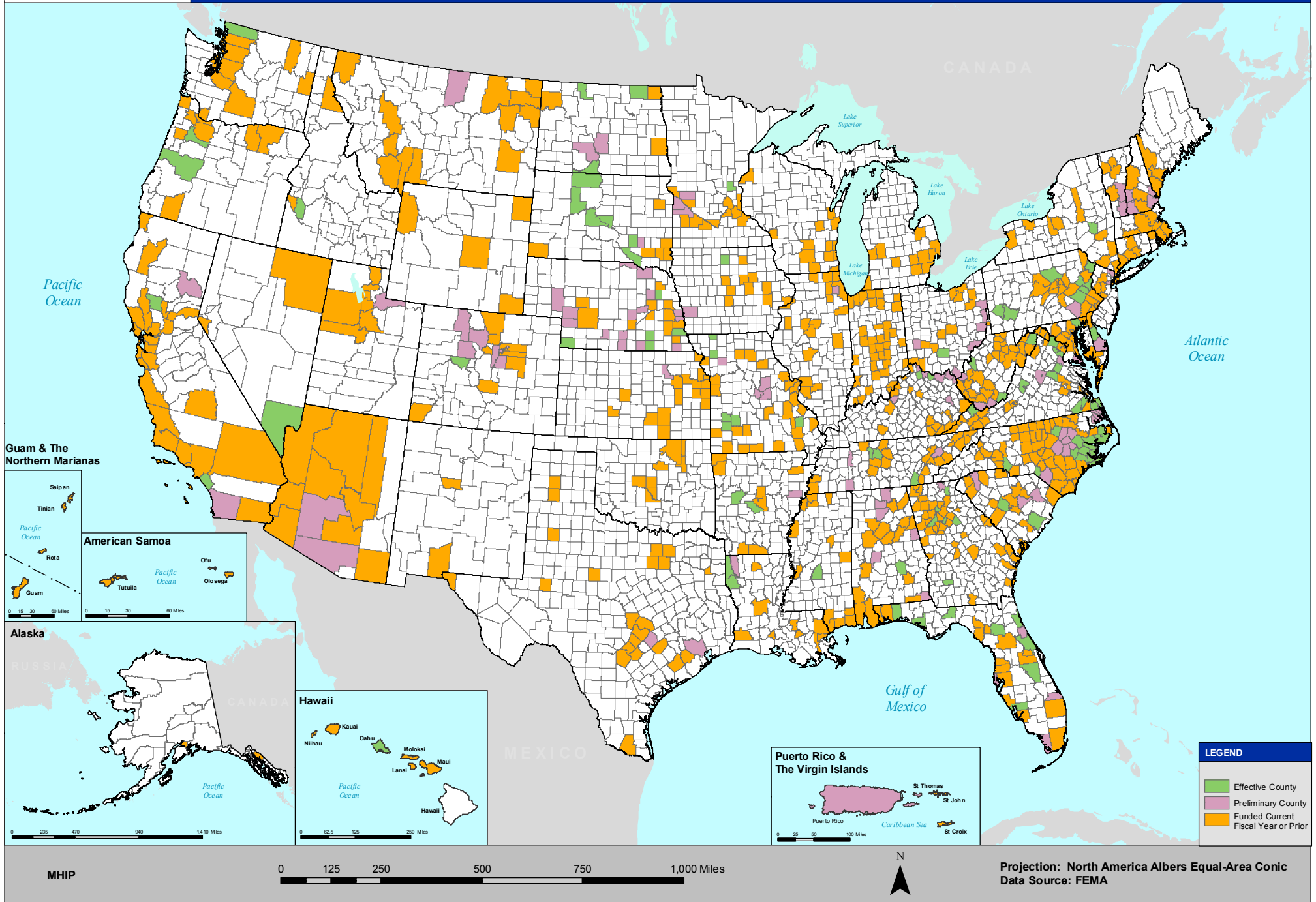
0 120 240 480 720 960 Miles



Projection: North America Albers Equal-Area Conic
Data Source: FEMA

Map 4-2. Progress of Mapping Activities Through FY04

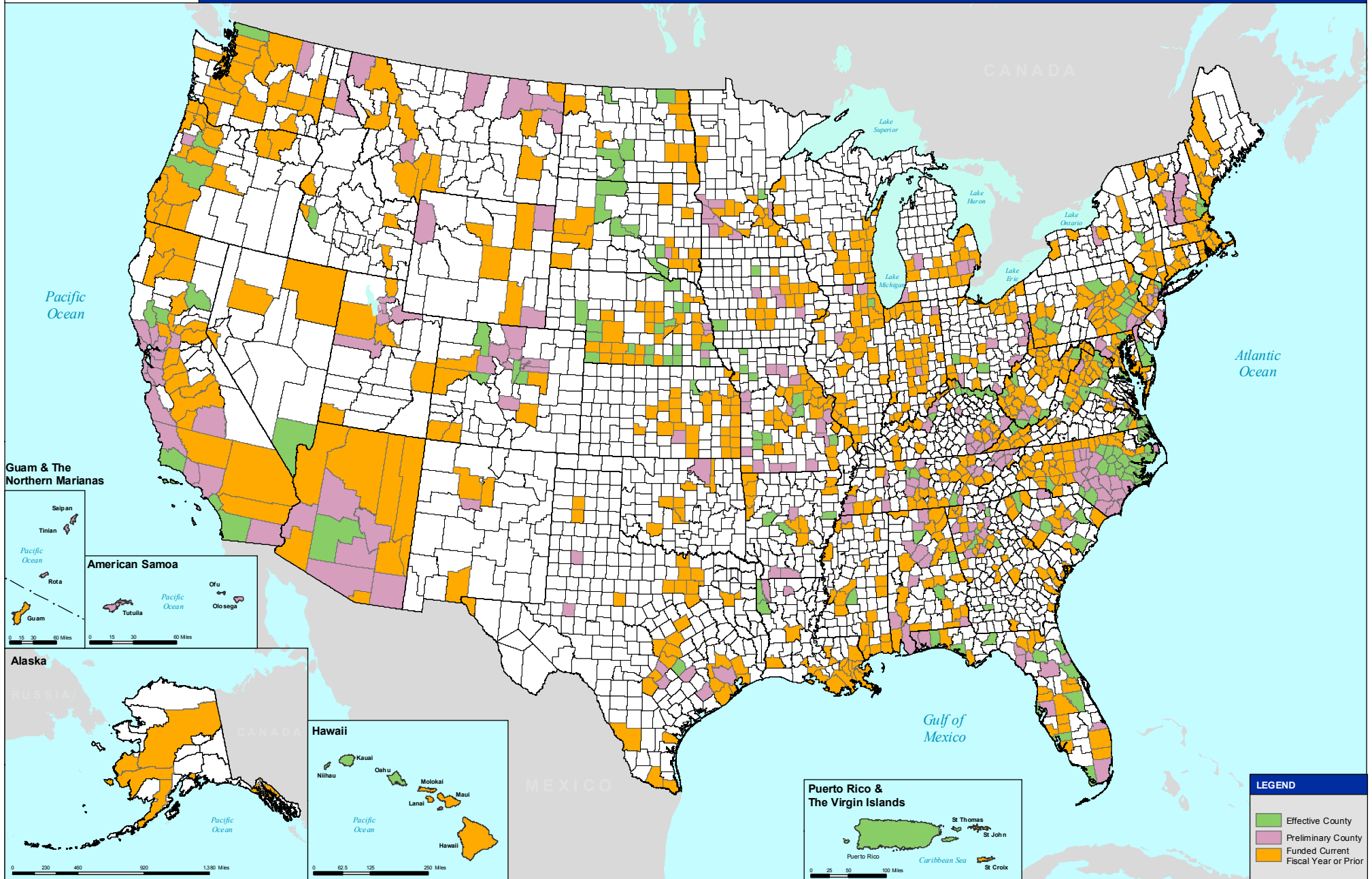
As of February 2007





Map 4-3. Progress of Mapping Activities Through FY05

As of February 2007



LEGEND	
Green	Effective County
Pink	Preliminary County
Orange	Funded Current Fiscal Year or Prior

0 125 250 500 750 1,000 Miles



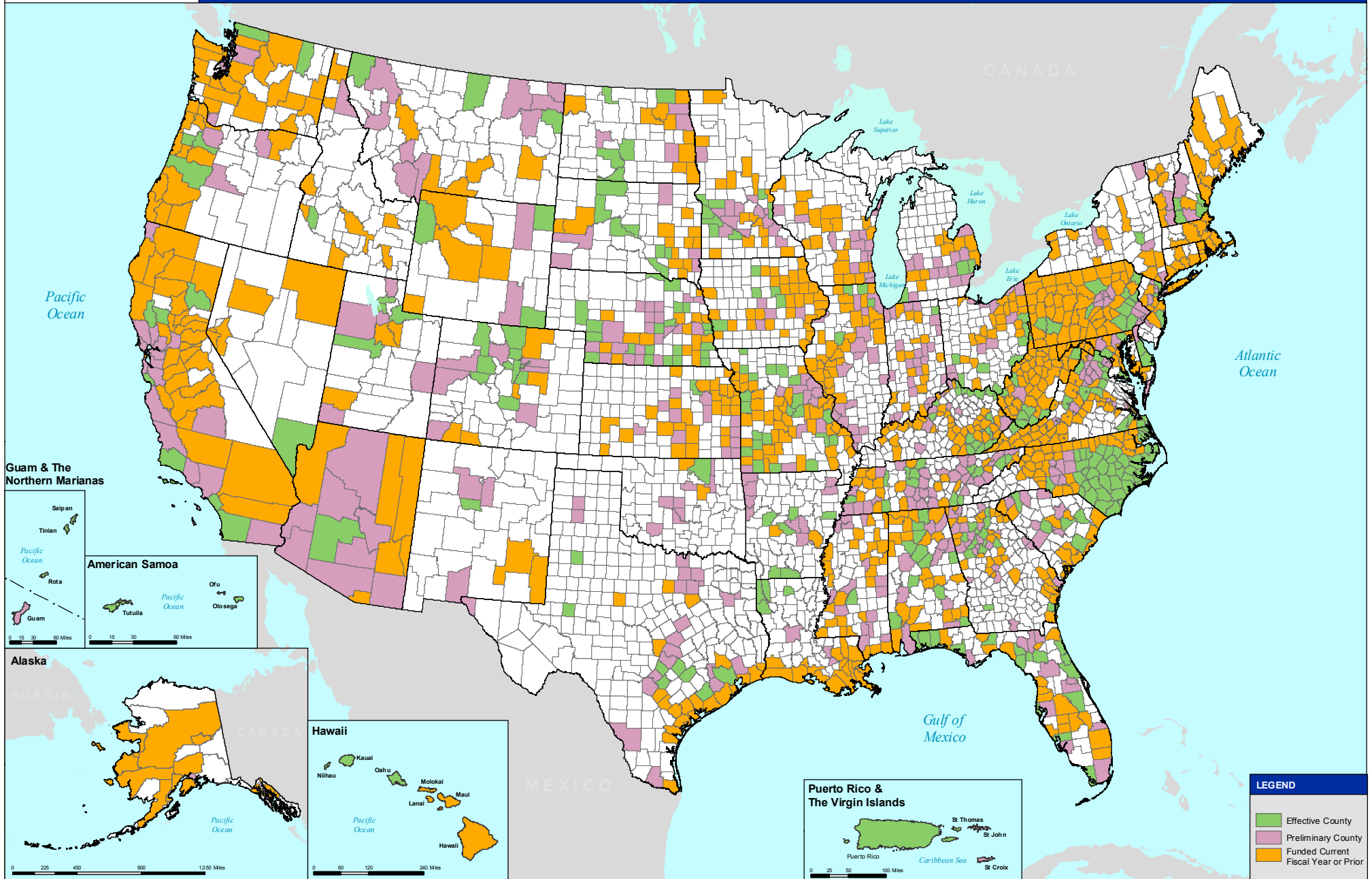
Projection: North America Albers Equal-Area Conic
Data Source: FEMA

MHIP



Map 5-1. Progress of Mapping Activities Through FY06

As of February 2007



LEGEND	
■	Effective County
■	Preliminary County
■	Funded Current Fiscal Year or Prior