


























# Chukchi Span

(5500 km)

-  Fish Creek Lines
-  Alaska 5yr plan
-  Federal-State line
-  Int'l Boundaries
-  5 Degrees
-  Expected South Edge of Ice
-  Wells
-  grabens
-  NBF = NE Brooks Range Fault
-  Brooks Range Front
-  Transform Fault Zone
-  Transform Fault Zone
-  Arch
-  with plunge
-  Normal fault zone
-  Dinkum Graben
-  Basins
-  Bathymetry
-  Contour 20m
-  Contour 100m
-  Contour 1000m
-  Contour 2000m
-  Contour 2000m
-  Contour 3000m
-  Contours 1:250,000
-  Contours 1:1,000,000

RECEIVED  
Resource Evaluation  
APR 11 2006

U.S. Dept. of the Interior  
Minerals Management Svc.  
Alaska OCS Region

