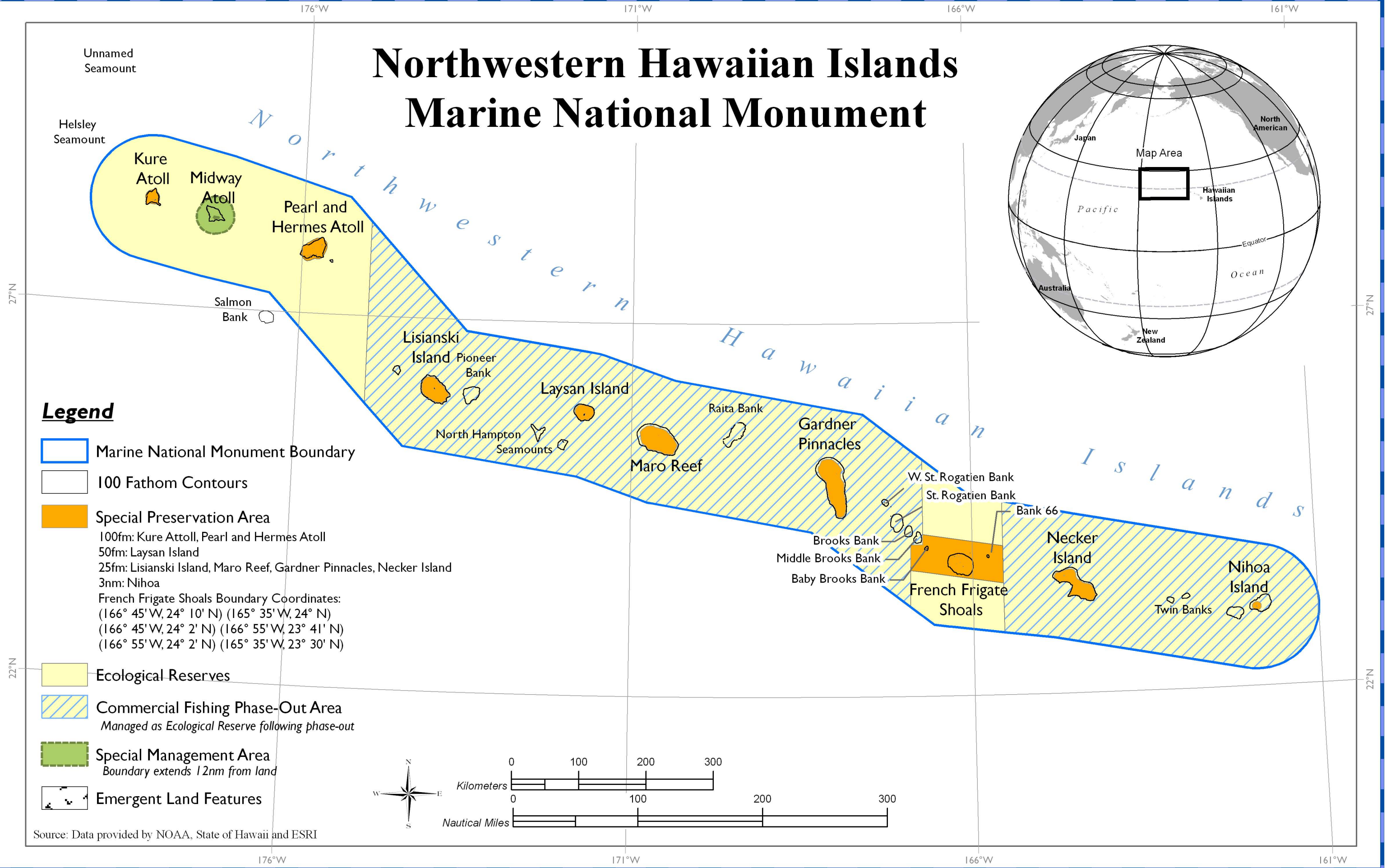
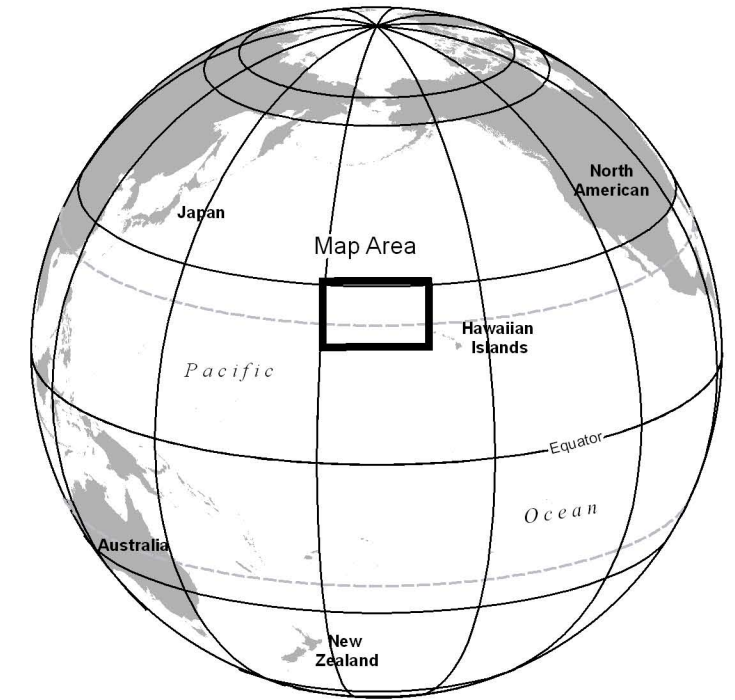


Northwestern Hawaiian Islands Marine National Monument



Legend

Marine National Monument Boundary

100 Fathom Contours

Special Preservation Area

100fm: Kure Atoll, Pearl and Hermes Atoll

50fm: Laysan Island

25fm: Lisianski Island, Maro Reef, Gardner Pinnacles, Necker Island

3nm: Nihoa

French Frigate Shoals Boundary Coordinates:

(166° 45' W, 24° 10' N) (165° 35' W, 24° N)

(166° 45' W, 24° 2' N) (166° 55' W, 23° 41' N)


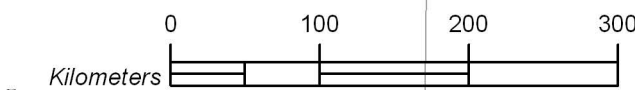
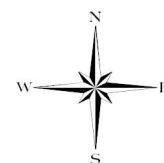
(166° 55' W, 24° 2' N) (165° 35' W, 23° 30' N)

Ecological Reserves

Commercial Fishing Phase-Out Area
Managed as Ecological Reserve following phase-out

Special Management Area
Boundary extends 12nm from land

Emergent Land Features



Source: Data provided by NOAA, State of Hawaii and ESRI