

679 Table of Contents
FEDERAL FISHING REGULATIONS
FISHERIES OF THE EXCLUSIVE ECONOMIC ZONE OFF ALASKA

50 CFR PART 679

SUBPART A – GENERAL

- 679.1 Purpose and scope (1/14/09)
- (a) Fishery Management Plan for Groundfish of the Gulf of Alaska
 - (b) Fishery Management Plan for the Groundfish Fishery of the Bering Sea and Aleutian Islands Management Area
 - (c) *[Reserved]*
 - (d) IFQ Program for Sablefish and Halibut
 - (e) Western Alaska CDQ Program
 - (f) Groundfish Observer Program
 - (g) Fishery Management Plan for Bering Sea/Aleutian Islands King and Tanner Crabs
 - (h) Fishery Management Plan for the Scallop Fishery off Alaska
 - (i) Fishery Management Plan for the Salmon Fisheries in the EEZ off the Coast of Alaska (Salmon FMP)
 - (j) License Limitation Program (LLP)
 - (k) American Fisheries Act Measures
- 679.2 Definitions (1/30/09)
- 679.3 Relation to other laws (4/1/05)
- (a) Foreign Fishing for Groundfish
 - (b) Domestic Fishing for Groundfish
 - (c) Halibut
 - (d) King and Tanner Crabs
 - (e) Incidental Catch of Marine Mammals
 - (f) Domestic Fishing for High Seas Salmon
 - (g) Scallops
- 679.4 Permits (1/14/09)
- (a) Requirements
 - (b) Federal Fisheries permit
 - (c) *[Reserved]*
 - (d) IFQ permits, IFQ hired master permits, and Registered Buyer permits
 - (e) CDQ Halibut permits and CDQ hired master permits
 - (f) Federal processor permit
 - (g) Scallop LLP
 - (h) Salmon permit
 - (i) Exempted fisheries permit (see 679.6)
 - (j) Prohibited species donation program permit (see 679.26(a)(3))
 - (k) Licenses for license limitation groundfish or crab species
 - (l) AFA permits
- (m) Participation in the AI directed pollock fishery
 - (n) Rockfish program
 - (o) Amendment 80 Program
- 679.5 Recordkeeping and reporting (1/14/09)
- (a) General R&R requirements
 - (b) Representative
 - (c) Logbooks
 - (d) Buying station report (BSR)
 - (e) Interagency Electronic Reporting System (IERS) and eLandings
 - (f) Electronic logbooks (ELBs)
 - (g) Product transfer report (PTR)
 - (h) Check-in/check-out report
 - ~~(i) Weekly production report (WPR)~~
 - (j) *[Reserved]*
 - (k) U.S. vessel activity report (VAR)
 - (l) IFQ halibut, CDQ halibut or IFQ sablefish, or CR crab R&R
 - (m) *[Reserved]*
 - (n) Groundfish CDQ fisheries
 - (o) Catcher vessel cooperative pollock catch report
 - (p) Commercial Operator's Annual Report (COAR)
 - (q) AI directed pollock fishery catch reports
 - (r) Rockfish Program
 - (s) Amendment 80 Program
- 679.6 Exempted fisheries (5/2/02)
- (a) General
 - (b) Application
 - (c) Review procedure
 - (d) Notifying the applicant
 - (e) Terms and conditions
 - (f) Effectiveness
 - (g) Recordkeeping and reporting requirements
- 679.7 Prohibitions (2/20/09)
- (a) Groundfish of the GOA and BSAI
 - (b) Prohibitions specific to GOA
 - (c) Prohibitions specific to BSAI
 - (d) CDQ
 - (e) *[Reserved]*
 - (f) IFQ fisheries
 - (g) Groundfish observer program
 - (h) Salmon fisheries
 - (i) License limitation program
 - (j) *[Reserved]*
 - (k) Prohibitions specific to AFA

- (l) Prohibitions specific to the AI directed pollock fishery
 - (m) Prohibitions specific to GRS
 - (n) Rockfish program
 - (o) Amendment 80 Program
- 679.8 Facilitation of enforcement (1/28/02)
- 679.9 Penalties (12/30/97)
-
- SUBPART B – MANAGEMENT MEASURES**
- 679.20 General limitations (4/27/09)
- (a) Harvest limits
 - (b) Reserves
 - (c) Annual specifications
 - (d) Fishery closures
 - (e) Maximum retainable amounts
 - (f) Directed fishing calculations and determinations
 - (g) Allowable retention of pollock roe
 - (h) Standard product types and standard PRRs
 - (i) Forage fish
 - (j) Full retention of Demersal Shelf Rockfish (DSR) in the Southeast Outside District of the GOA (SEO)
- 679.21 Prohibited species bycatch management (4/1/09)
- (a) Applicability
 - (b) General
 - (c) Salmon taken in BSAI trawl fishery
 - (d) GOA halibut PSC limits
 - (e) BSAI PSC limits
 - (f) [Reserved]
 - (g) Requirements for vessels participating in a salmon bycatch reduction ICA
- 679.22 Closures (1/14/09)
- (a) BSAI
 - (1) Zone 1 (512) closure to trawl gear
 - (2) Zone 1 (516) closure to trawl gear
 - (3) Red King Crab Savings Area (RKCSA)
 - (4) Walrus protection areas
 - (5) Catcher Vessel Operational Area (CVOA)
 - (6) Pribilof Island Area Habitat Conservation Zone
 - (7) Steller sea lion protection areas, Bering Sea subarea
 - (8) Steller sea lion protection areas, Aleutian Islands subarea
 - (9) Nearshore Bristol Bay trawl closure
 - (10) Chum Salmon Savings Area
 - (11) [Reserved]
 - (12) Alaska Seamount Habitat Protection Areas
 - (13) Aleutian Islands Coral Habitat Protection Areas
 - (14) Aleutian Islands Habitat Conservation Area
 - (15) Bowers Ridge Habitat Conservation Zone
- (b) GOA
- (1) Kodiak Island, trawls other than pelagic trawls
 - (2) Steller sea lion protection areas
 - (3) [Reserved]
 - (4) Southeast Outside District, gear other than nontrawl
 - (5) Sitka Pinnacles Marine Reserve
 - (6) Chiniak Gully Research Area
 - (7) Cook Inlet
 - (8) Alaska Seamount Habitat Protection Areas
 - (9) Gulf of Alaska Coral Habitat Protection Areas
 - (10) Gulf of Alaska Slope Habitat Conservation Areas
- (c) Directed fishing closures (see § 679.20(d) and § 679.20(i))
- (d) Groundfish as prohibited species closures (see § 679.20(d))
- (e) Overfishing closures (see § 679.20(d))
- (f) Prohibited species closures (see § 679.21)
- (g) [Reserved]
- (h) CDQ fisheries closures (see § 679.7(d)(6) through (10))
- (i) Forage fish closures (see § 679.20(i)(3))
- 679.23 Seasons (9/10/07)
- (a) Groundfish, general
 - (b) Time of groundfish openings and closures
 - (c) GOA and BSAI trawl groundfish
 - (d) GOA groundfish seasons
 - (e) BSAI groundfish seasons
 - (f) IFQ halibut
 - (g) IFQ sablefish
 - (h) Stand down requirements for trawl catcher vessels transiting between the BSAI and GOA
 - (i) Catcher vessel exclusive fishing seasons for pollock
- 679.24 Gear limitations (4/27/09)
- (a) Marking of hook-and-line, longline pot, and pot-and-line gear
 - (b) Gear restrictions

<ul style="list-style-type: none"> (c) Gear restrictions for sablefish (d) Trawl gear test areas (e) Seabird avoidance program for vessels fishing with hook-and-line gear 	<hr/> <p>SUBPART C WESTERN ALASKA COMMUNITY DEVELOPMENT QUOTA PROGRAM</p>
<p>679.25 Inseason adjustments (10/28/03)</p> <ul style="list-style-type: none"> (a) General (b) Data (c) Procedure 	<p>679.30 General CDQ regulations (4/25/05)</p> <ul style="list-style-type: none"> (a) Application procedure (b) Public hearings on CDQ application (c) Council consultation (d) Review and approval of proposed CDPs (e) Transfers (f) CDQ group responsibilities (g) Monitoring of CDPs (h) Suspension or termination of a CDP
<p>679.26 Prohibited Species Donation Program (9/28/04)</p> <ul style="list-style-type: none"> (a) Authorized species (b) Authorized distributors (c) Reporting and recordkeeping requirements (d) Processing, handling, and distribution 	<p>679.31 CDQ and PSQ reserves (05/13/08)</p> <ul style="list-style-type: none"> (a) CDQ and PSQ reserves (b) <i>[Reserved]</i>
<p>679.27 Improved Retention/Improved Utilization Program (1/14/09)</p> <ul style="list-style-type: none"> (a) Applicability (b) IR/IU species (c) Minimum retention requirements (d) Bleeding codends and shaking longline gear (e) At-sea discard of product (f) Discard of fish or product transferred from other vessels (g) IR/IU species as bait (h) Previously caught fish (i) Minimum utilization requirements (j) Groundfish retention standard 	<p>679.32 Groundfish and halibut CDQ catch monitoring (10/15/07)</p> <ul style="list-style-type: none"> (a) Applicability (b) PSQ catch (c) Vessels eligible for groundfish and halibut CDQ fisheries (d) Requirements for vessels and processors (e) Recordkeeping and reporting (f) Halibut CDQ
<p>679.28 Equipment and operational requirements (2/20/09)</p> <ul style="list-style-type: none"> (a) Applicability (b) Scales used to weigh catch at sea (c) Scales approved by State of Alaska (d) Observer sampling station (e) Certified bins for volumetric estimates of catch weight (f) Vessel monitoring system (VMS) requirements (g) Catch monitoring and control plan requirements (CMCP) (h) <i>[Reserved]</i> (i) Bin monitoring 	<hr/> <p>SUBPART D INDIVIDUAL FISHING QUOTA MANAGEMENT MEASURES</p>
	<p>679.40 Sablefish and halibut QS (1/14/09)</p> <ul style="list-style-type: none"> (a) Initial allocation of QS (b) Annual allocation of IFQ (c) Calculation of annual IFQ allocation (d) Ten-percent adjustment policy (e) Underages (f) Harvesting privilege (g) External research tags for halibut and sablefish
	<p>679.41 Transfer of Quota Shares and IFQ (1/14/09)</p> <ul style="list-style-type: none"> (a) General (b) Transfer procedure (c) Application for transfer approval criteria (d) Eligibility to receive QS or IFQ by transfer (e) Transfers of QS blocks (f) Transfer of QS or IFQ with restrictions (g) Transfer restrictions (h) Transfer of IFQ (i) Transfer across catcher vessel categories (j) Compensation for CDQ allocations

- (k) Survivorship transfer privileges
 - (l) Transfer of QS to CQEs
 - (m) Temporary military transfers
- 679.42 Limitations on use of QS and IFQ (1/14/09)
- (a) IFQ regulatory area and vessel category
 - (b) Gear
 - (c) Requirements and deductions
 - (d) Emergency waivers and medical transfers
 - (e) Sablefish QS use
 - (f) Halibut QS use
 - (g) Limitations on QS blocks
 - (h) Vessel limitations
 - (i) Use of IFQ resulting from QS assigned to vessel categories B, C, or D by individuals
 - (j) Use of IFQ resulting from QS assigned to vessel categories B, C, or D by corporations and partnerships
 - (k) Sablefish vessel clearance requirements
- 679.43 Determinations appeals (5/2/05)
- (a) General
 - (b) Who may appeal
 - (c) Submission of appeals
 - (d) Timing of appeals
 - (e) Address of record
 - (f) Statement of reasons for appeals
 - (g) Hearings
 - (h) Types of hearings
 - (i) Authority of the appellate officer
 - (j) Evidence
 - (k) Appellate officers' decisions
 - (l) Disqualification of an appellate officer
 - (m) Written hearing
 - (n) Oral hearing
 - (o) Review of the Regional Administrator
 - (p) Issuance of a non-transferable license
- 679.44 Penalties (1/29/97)
- 679.45 IFQ Cost Recovery Program (9/5/06)
- (a) Cost recovery fees
 - (b) IFQ ex-vessel value determination and use
 - (c) IFQ standard ex-vessel value determination and use
 - (d) IFQ fee percentage
 - (e) Non-payment of fee
 - (f) Underpayment of IFQ fee
 - (g) Over payment
 - (h) Appeals and requests for reconsideration
 - (i) Annual report
-
- SUBPART E
GROUND FISH OBSERVER PROGRAM
- 679.50 Groundfish Observer Program (1/14/09)
- (a) General
 - (b) Purpose
 - (c) Observer requirements for vessels
 - (d) Observer requirements for shoreside processors or stationary floating processors
 - (e) NMFS staff observers
 - (f) Inseason adjustments in observer coverage requirements
 - (g) Responsibilities
 - (h) Procurement of observer services
 - (i) Observer provider permitting and responsibilities
 - (j) Observer certification and responsibilities
 - (k) Release of observer data to the public
-
- SUBPART F
AMERICAN FISHERIES ACT AND ALEUTIAN ISLAND DIRECTED POLLOCK FISHERY MANAGEMENT MEASURES
- 679.60 Authority and related regulations (3/3/05)
- 679.61 Formation and operation of fishery cooperatives (1/14/09)
- (a) Who is liable for violations by a fishery cooperative and cooperative members?
 - (b) Who must comply with this section?
 - (c) Designated representative and agent for service of process
 - (d) Annual filing requirements
 - (e) What are the required elements in a cooperative contract?
 - (f) Annual reporting requirement
 - (g) Landing tax payment deadline
- 679.62 Inshore sector cooperative allocation program (3/3/05)
- (a) How will inshore sector cooperative allocations be made?
 - (b) What are the restrictions on fishing under an inshore cooperative fishing permit?
 - (c) Contract fishing by non-member vessels
- 679.63 Catch weighing requirements for vessels and processors (3/22/04)
- (a) What are the requirements for listed AFA catcher/processors and AFA motherships?

- (b) What are the requirements for unlisted AFA catcher/processors?
 - (c) What are the requirements for AFA inshore processors?
- 679.64 Harvesting sideboard limits in other fisheries (02/15/08)
- (a) Harvesting sideboards for listed AFA catcher/processors
 - (b) Harvesting sideboards for AFA catcher vessels
- 679.70 through 679.76 are relocated to 50 CFR 600.1101 per 69 FR 53359
- SUBPART G**
-
- ROCKFISH PROGRAM**
- 679.80 Initial allocation of rockfish QS (11/17/08)
- (a) Applicable areas and duration
 - (b) Eligibility for harvesters to participate in the Rockfish Program
 - (c) Eligibility for processors to participate in the Rockfish Program
 - (d) Official Rockfish Program record
 - (e) Application to participate in the Rockfish Program
 - (f) Rockfish QS allocation
- 679.81 Rockfish Program annual harvester and processor privileges (12/20/06)
- (a) Sector and LLP license allocations of primary rockfish species
 - (b) Sector and LLP license allocations of secondary species
 - (c) Sector and LLP license allocations of rockfish halibut PSC
 - (d) Assigning rockfish QS to a Rockfish Program fishery
 - (e) Applications for a Rockfish Program fishery
 - (f) Transfer applications
 - (g) Transfer of processor eligibility
 - (h) Maximum retainable amount (MRA) limits
 - (i) Rockfish cooperative
- 679.82 Rockfish Program use caps and sideboard limits (08/10/07)
- (a) Use caps
 - (b) Rockfish limited access fishery
 - (c) Opt-out fishery
 - (d) Sideboard limitations
 - (e) Sideboard provisions for catcher vessels
- (f) Sideboard provision – catcher/processor rockfish cooperative provisions
 - (g) Sideboard provisions – catcher/processor limited access provisions
 - (h) Sideboard provisions – catcher/processor opt-out provisions
- 679.83 Rockfish Program entry level fishery (08/10/07)
- (a) Rockfish entry level fishery
 - (b) *[Reserved]*
- 679.84 Rockfish Program recordkeeping, permits, monitoring, and catch accounting (1/14/09)
- (a) Recordkeeping and reporting
 - (b) Permits
 - (c) Catch monitoring requirements for catcher/processors assigned to a rockfish cooperative or rockfish limited access fishery.
 - (d) Catch monitoring requirements for catcher/processors assigned to the opt-out fishery
 - (e) Catch monitoring requirements for catcher vessels
 - (f) Catch monitoring requirements for shoreside and stationary floating processors
 - (g) Catch accounting
- SUBPART H**
-
- AMENDMENT 80 PROGRAM**
- 679.90 Allocation, use, and transfer of Amendment 80 QS permits (01/23/08)
- (a) Issuance of Amendment 80 QS permits
 - (b) Application for Amendment 80 QS
 - (c) Amendment 80 official record
 - (d) Assigning an Amendment 80 QS permit to an Amendment 80 QS holder
 - (e) Transfers of Amendment 80 QS permits
 - (f) Application to transfer an Amendment 80 QS permit
- 679.91 Amendment 80 Program annual harvester privileges (10/15/07)
- (a) Assigning an Amendment 80 QS permit to an Amendment 80 limited access fishery
 - (b) Application for CQ and Application for the Amendment 80 limited access fishery
 - (c) Allocations of Amendment 80 species
 - (d) Allocations of halibut PSC
 - (e) Allocations of crab PSC

- (f) Rollover – Annual reallocation of an Amendment 80 species ICA or ITAC, crab PSC, and halibut PSC from the BSAI trawl limited access sector to Amendment 80 cooperatives
- (g) CQ transfer applications
- (h) Amendment 80 cooperative

679.92 Amendment 80 Program use caps and sideboard limits (10/15/07)

- (a) Use caps
- (b) GOA sideboard limits
- (c) Sideboard restrictions applicable to Amendment 80 vessels directed fishing for flatfish in the GOA
- (d) Sideboard restrictions applicable to the fishing vessel *GOLDEN FLEECE*

679.93 Amendment 80 Program recordkeeping, permits, monitoring, and catch accounting (10/15/07)

- (a) Recordkeeping and reporting
- (b) Permits
- (c) Catch monitoring requirements for Amendment 80 vessels and catcher/processors not listed in § 679.4(l)(2)(i) using trawl gear and fishing in the BSAI
- (d) Catch monitoring requirements for Amendment 80 vessels fishing in the GOA
- (e) Catch accounting

679.94 Economic data report (EDR) for the Amendment 80 sector (10/15/07)

- (a) Amendment 80 EDR
- (b) Amendment 80 vessel information
- (c) Permit revenues or expenditures
- (d) EDR audit procedures

APPENDIX A

Performance and Technical Requirements for Scales Used to Weigh Catch At Sea in the Groundfish Fisheries off Alaska (6/28/00)

ANNEX TO APPENDIX A

Influence Quantity and Disturbance Tests (10/28/03)

 FIGURES – PART 679

Figure 1	BSAI Statistical and Reporting Areas: (a) Map; (b) Coordinates	(12/15/99)
Figure 2	BSAI Catcher Vessel Operational Area	(12/15/99)
Figure 3	GOA Statistical and Reporting Areas: (a) Map; (b) Coordinates	(1/14/09)
Figure 4	BSAI Herring Savings Areas: (a) Map; (b) Coordinates	(12/15/99)
Figure 5	Kodiak Island Closure Status for Vessels Using Non-pelagic Trawl Gear: (a) Map; (b) Coordinates	(1/14/09)
Figure 6	Length Overall of a Vessel	(5/23/06)
Figure 7	Location of Trawl Gear Test Areas in the GOA and the BSAI	(1/14/09)
Figure 8	Chinook Salmon Savings Areas of the BSAI: (a) Map; (b) Coordinates	(10/19/00)
Figure 9	Chum Salmon Savings Area of the BSAI CVOA: (a) Map; (b) Coordinates	(12/15/99)
Figure 10	Pribilof Islands Area Habitat Conservation Zone in the Bering Sea	(12/15/99)
Figure 11	Red King Crab Savings Area (RKCSA)	(12/15/99)
Figure 12	Bristol Bay Trawl Closure Area	(1/14/09)
Figure 13	BSAI <i>C. opilio</i> Crab Bycatch Limitation Zone: (a) Map; (b) Coordinates	(12/15/99)
Figure 14	Sablefish Regulatory Areas and Districts	(12/15/99)
Figure 15	Regulatory Areas of the Pacific Halibut Fishery: (a) Map; (b) Coordinates	(12/15/99)
Figure 16	Bering Sea Habitat Conservation Area	(8/25/08)
Figure 17	Northern Bering Sea Research Area and St. Lawrence Island Habitat Conservation Area	(8/25/08)
Figure 18	Sitka Pinnacles Marine Reserve: (a) Map; (b) Coordinates	(12/19/00)
Figure 19	Shelikof Strait Conservation Area	(1/28/02)
Figure 20	Steller sea lion conservation area (SCA) of the Bering Sea	(1/28/02)
Figure 21	Nunivak Island, Etolin Strait, and Kuskokwim Bay Habitat Conservation Area	(8/25/08)
Figure 22	Chiniak Gully Research Area (applicable through December 31, 2010)	(6/1/06)
Figure 23	Salmon Management Area	(5/24/04)

 TABLES – PART 679

Table 1a	Delivery Condition and Product Codes	(1/14/09)
Table 1b	Discard and Disposition Codes	(1/14/09)
Table 1c	Product Type Codes	(1/14/09)
Table 2a	Species Codes: FMP Groundfish	(1/30/09)
Table 2b	Species Codes: FMP Prohibited Species and CR Crab	(1/14/09)
Table 2c	Species Codes: FMP Forage Fish	(1/26/06)
Table 2d	Species Codes: Non-FMP Species	(1/30/09)
Table 3	Product Recovery Rates for Groundfish Species and Conversion Rates for Pacific Halibut	(4/5/05)
Table 4	Steller Sea Lion Protection Areas, Pollock Fisheries Restrictions	(1/14/09)
Table 5	Steller Sea Lion Protection Areas, Pacific Cod Fisheries Restrictions	(1/19/05)
Table 6	Steller Sea Lion Protection Areas, Atka Mackerel Fisheries Restrictions	(5/9/03)
Table 7	Communities Determined to be Eligible to Apply for CDQs	(1/20/00)
Table 8	Harvest Zone Codes for Use with Vessel Activity Reports	(1/28/02)
Table 9	<i>Reserved</i>	(1/14/09)
Table 10	GOA Retainable Percentages	(3/27/09)
Table 11	BSAI Retainable Percentages	(1/30/09)
Table 12	Steller Sea Lion Protection Areas, 3 nm No Groundfish Fishing Sites	(1/14/09)
Table 13	Transfer Form Summary	(4/1/05)
Table 14a	Port of Landing Codes, Alaska	(1/14/09)
Table 14b	Port of Landing Codes, Non-Alaska (California, Canada, Oregon, Washington)	(1/14/09)
Table 14c	At-sea Operation Type Codes to be Used as Port Codes for Vessels Matching This Type of Operation	(4/1/05)
Table 15	Gear Codes, Descriptions, and Use	(1/14/09)
Table 16	Area Codes and Descriptions for Use with State of Alaska ADF&G Commercial Operator's Annual Report (COAR)	(9/24/01)
Table 17	Process Codes for Use with State of Alaska COA	(9/24/01)

Table 18	Required Buying and Production Forms for Use with State of Alaska COAR (9/24/01)
Table 19	Seabird Avoidance Gear Codes (4/27/09)
Table 20	Seabird Avoidance Gear Requirements for Vessels, Based on Area, Gear, and Vessel Type (4/27/09)
Table 21	Eligible GOA Communities, Halibut IFQ Regulatory Use Areas, and Community Governing Body That Recommends the Community Quota Entity (6/1/04)
Table 22	Alaska Seamount Habitat Protection Areas (7/31/06)
Table 23	Aleutian Islands Coral Habitat Protection Areas (7/31/06)
Table 24	Except as noted, Locations in the Aleutian Islands Habitat Conservation Area Open to Nonpelagic Trawl Fishing (3/20/08)
Table 25	Bowers Ridge Habitat Conservation Zone (7/31/06)
Table 26	Gulf of Alaska Coral Habitat Protection Areas (7/31/06)
Table 27	Gulf of Alaska Slope Habitat Conservation Areas (7/31/06)
Table 28	Qualifying Season Dates in the Central GOA Primary Rockfish Species (12/20/06)
Table 29	Initial Rockfish QS Pools (12/20/06)
Table 30	Rockfish Program Retainable Percentages (in round weight equivalent) (12/20/06)
Table 31	List of Amendment 80 Vessels and LLP Licenses Originally Assigned to an Amendment 80 Vessel (10/15/07)
Table 32	Amendment 80 Initial QS Pool (10/15/07)
Table 33	Annual Apportion of Amendment 80 Species ITAC Between the Amendment 80 and BSAI Trawl Limited Access Sectors (except Yellowfin Sole) (10/15/07)
Table 34	Annual Apportionment of BSAI Yellowfin Sole Between the Amendment 80 and BSAI Trawl Limited Access Sectors (10/15/07)
Table 35	Apportionment of Crab PSC and Halibut PSC Between the Amendment 80 and BSAI Trawl Limited Access Sectors (10/15/07)
Table 36	Percentage of Crab and Halibut PSC Limit Assigned to Each Amendment 80 Species (10/15/07)
Table 37	GOA Amendment 80 Sideboard Limit for Groundfish for the Amendment 80 Sector (10/15/07)
Table 38	GOA Amendment 80 Sideboard Limit for Halibut PSC for the Amendment 80 Sector (10/15/07)
Table 39	Amendment 80 Vessels That May Be Used to Directed Fish for Flatfish in the GOA (10/15/07)
Table 40	BSAI Halibut PSC Sideboard Limits for AFA Catcher/Processors and AFA Catcher Vessels (10/15/07)
Table 41	BSAI Crab PSC Sideboard Limits for AFA Catcher/Processors and AFA Catcher Vessels (10/15/07)
Table 42	Bering Sea Habitat Conservation Area (8/25/08)
Table 43	Northern Bering Sea Research Area (8/25/08)
Table 44	Nunivak Island, Etolin Strait, and Kuskokwim Bay Habitat Conservation Area (8/25/08)
Table 45	St. Lawrence Island Habitat Conservation Area (8/25/08)
Table 46	St. Matthew Island Habitat Conservation Area (8/25/08)

 AUTHORITY

5 U.S.C. 552		Freedom of Information Act
15 CFR 930, Subpart D; 15 CFR 923		Coastal Zone Management Act
16 U.S.C. 51		Marine Mammal Protection Act
16 U.S.C. 773 <i>et seq.</i>	Pub. L. 97-176	North Pacific Halibut Act of 1982 (NPHA)
16 U.S.C. 1540(f)		Endangered Species Act
16 U.S.C. 1801 <i>et seq.</i>	Pub. L. 94-265	Magnuson-Stevens Fishery Conservation & Management Act (Magnuson-Stevens Act)
16 U.S.C. 1851 note	Pub. L. 105-277, Title II of Division C	American Fisheries Act
	Pub. L. 106-31, 113 Stat. 57, Sec. 3027	1999 Emergency Supplemental Appropriations Act [Steller Sea Lions]
	Pub. L. 108-199	Consolidated Appropriations Act of 2004 [Sec 802 rockfish] [Sec 803 AI Pollock]
16 U.S.C. 3631 <i>et seq.</i>	Pub. L. 99-5	Pacific Salmon Treaty Act
33 U.S.C. 1251-1387		Clean Water Act
44 U.S.C. 3506(c)(2)(A)	Pub. L. 104-13	Paperwork Reduction Act of 1995
	Pub. L. 104-297	Sustainable Fisheries Act -- reauthorized MSFCMA in 1996
	Pub. L. 106-554, Sec 209, 515	Data Quality Act
16 U.S.C. 1862		North Pacific Fisheries Conservation
16 U.S.C. 1862(j)(2)		Crab Rationalization authority
16 U.S.C. 1862(j)(6)	Pub. L. 109, Sec 313(j)	Omnibus Consolidated Appropriations Act of 2004 Magnuson-Stevens Act – rationalized crab program
	Pub. L. 108-447	Consolidated Appropriations Act of 2005
	Pub. L. 109-241	Coast Guard and Maritime Transportation Act of 2006
	Pub. L. 109-479	Magnuson-Stevens Fishery Conservation and Management Reauthorization Act of 2006

Subpart A--General

§ 679.1 Purpose and scope.

Regulations in this part were developed by the Council under the Magnuson-Stevens Fishery Conservation and Management Act, **16 U.S.C. 1801 et seq. (Magnuson-Stevens Act)** and the Northern Pacific Halibut Act of **1982 (Halibut Act)**. Along with part 600 of this chapter, these regulations implement the following:

(a) Fishery Management Plan for Groundfish of the Gulf of Alaska.

(1) Regulations in this part govern commercial fishing for groundfish in the GOA by vessels of the United States (see subparts A, B, D, and E of this part).

(2) The following State of Alaska regulations are not preempted by this part for vessels regulated under this part fishing for demersal shelf rockfish in the Southeast Outside District, and which are registered under the laws of the State of Alaska: 5 AAC 28.111, fishing seasons; 5 AAC 28.130, gear; 5 AAC 28.160, harvest guidelines; 5 AAC 28.190, harvest of bait by commercial permit holders.

(b) Fishery Management Plan for Groundfish of the Bering Sea and Aleutian Islands Management Area.

Regulations in this part govern commercial fishing for groundfish in the BSAI by vessels of the United States (see subparts A, B, C, D, and E of this part).

(c) [Reserved]

(d) IFQ Program for sablefish and halibut.

The IFQ management measures for the commercial fisheries that use fixed gear to harvest sablefish and halibut (see subparts A, B, D, and E of this part).

(1) Sablefish.

(i) Regulations in this part govern commercial fishing for sablefish by vessels of the United States:

(A) Using fixed gear within that portion of the GOA and the BSAI over which the United States exercises exclusive fishery management authority; and

(B) Using fixed gear in waters of the State of Alaska adjacent to the BSAI and the GOA, provided that aboard such vessels are persons who currently hold sablefish quota shares, sablefish IFQ permits, or sablefish IFQ hired master permits.

(ii) Regulations in this part do not govern commercial fishing for sablefish in Prince William Sound or under a State of Alaska limited entry program.

(2) Halibut.

Regulations in this part govern commercial fishing for halibut by vessels of the United States using fixed gear, as that term is defined in 50 CFR 679.2, in and off of Alaska.

(e) Western Alaska CDQ Program.

The goals and purpose of the CDQ program are to allocate CDQ to eligible Western Alaska communities to provide the means for starting or supporting commercial fisheries business activities that will result in an ongoing, regionally based, fisheries-related economy.

(f) Groundfish Observer Program. (applicable through December 31, 2007).

Regulations in this part govern elements of the Groundfish Observer Program for the BSAI groundfish and GOA groundfish fisheries under the Council's authority (see subpart E of this part).

(g) Fishery Management Plan for Bering Sea/Aleutian Islands King and Tanner Crabs.

Regulations in this part govern commercial fishing for king and Tanner crab in the Bering Sea and Aleutian Islands Area by vessels of the United States, and supersede State of Alaska regulations applicable to the commercial king and Tanner crab fisheries in the Bering Sea and Aleutians Islands Area EEZ that are determined to be inconsistent with the FMP (see subpart A, B, and E of this part). Additional regulations governing commercial fishing for, and processing of, king and Tanner crab managed pursuant to section 313(j) of the Magnuson-Stevens Act and the Crab Rationalization Program are codified at 50 CFR part 680.

(h) Fishery Management Plan for the Scallop Fishery off Alaska.

(1) Regulations in this part govern commercial fishing for scallops in the Federal waters off Alaska by vessels of the United States (see subpart A of this part).

(2) State of Alaska laws and regulations that are consistent with the FMP and with the regulations in this part apply to vessels of the United States that are fishing for scallops in the Federal waters off Alaska.

(i) Fishery Management Plan for the Salmon Fisheries in the EEZ off the Coast of Alaska (Salmon FMP).

(1) Regulations in this part govern fishing for salmon by fishing vessels of the United States in the Salmon Management Area.

(2) State of Alaska laws and regulations that are consistent with the Salmon FMP and with the regulations in this part apply to vessels of the United States that are fishing for salmon in the Salmon Management Area.

(j) License Limitation Program (LLP).

(1) Regulations in this part implement the LLP for the commercial groundfish fisheries in the EEZ off Alaska and the LLP for the commercial crab fisheries in the Bering Sea and Aleutians Islands Area.

(2) Regulations in this part govern the commercial fishing for groundfish under the LLP by vessels of the United States using authorized gear within the GOA

and the Bering Sea and Aleutians Islands Area and the commercial fishing for crab species under the LLP by vessels of the United States using authorized gear within the Bering Sea and Aleutians Islands Area.

(3) Regulations in this part implement the license limitation program for the commercial scallop fishery in the EEZ off Alaska.

(4) Regulations in this part govern the commercial fishing for scallops by vessels of the United States using authorized gear within the EEZ off Alaska.

(k) American Fisheries Act and AI directed pollock fishery measures.

Regulations in this part were developed by NMFS and the Council under the Magnuson-Stevens Act, the American Fisheries Act (AFA), and the Consolidated Appropriations Act of 2004 to govern commercial fishing for BSAI pollock according to the requirements of the AFA and the Consolidated Appropriations Act of 2004. This part also governs payment and collection of the loan, under the AFA, the Magnuson-Stevens Act, and Title XI of the Merchant Marine Act, 1936, made to all those persons who harvest pollock from the directed fishing allowance allocated to the inshore component under section 206(b)(1) of the AFA.

§ 679.2 Definitions.

§ 679.2 Definitions.

In addition to the definitions in the Magnuson-Stevens Act and in part 600 of this chapter, the terms used in this part have the following meanings:

Active/inactive periods means for longline or pot gear catcher vessel, see § 679.5(c)(3)(iv)(A)(1); for longline or pot gear catcher/processor, see § 679.5(c)(3)(iv)(B)(1); for trawl gear catcher vessel, see § 679.5(c)(4)(iv)(A)(1); for trawl gear catcher/processor, see § 679.5(c)(4)(iv)(B)(1); for shoreside processor or SFP, see § 679.5(c)(5)(ii); for mothership, see § 679.5(c)(6)(iv).

Adequate evidence, for purposes of subpart E of this part, means information sufficient to support the reasonable belief that a particular act or omission has occurred.

ADF&G means the State of Alaska Department of Fish and Game.

ADF&G fish ticket number means a nine-digit number designated by one alphabet letter (*i.e.*, G = groundfish), two numbers that identify the year (*i.e.*, 98), followed by six numbers.

ADF&G processor code means State of Alaska Department of Fish & Game (ADF&G) intent to operate processor license number (example: F12345).

Advanced nurse practitioner means a registered nurse authorized to practice in any state who, because of specialized education and experience, is certified to perform acts of medical diagnosis and the prescription and dispensing of medical, therapeutic, or corrective measures under regulations adopted by the state Board of Nursing.

AFA catcher vessel means a catcher vessel permitted to harvest BS pollock under § 679.4(1)(3).

AFA crab processing facility means a processing plant, catcher/processor, mothership, floating processor or any other operation that processes any FMP species of BSAI crab, and that is affiliated with an AFA entity that processes pollock harvested by a catcher vessel cooperative operating in the inshore or mothership sectors of the BS pollock fishery.

AFA entity means a group of affiliated individuals, corporations, or other business concerns that harvest or process pollock in the BS directed pollock fishery.

AFA inshore processor means a shoreside processor or stationary floating processor permitted to process BS pollock under § 679.4(1)(5).

AFA mothership means a mothership permitted to process BS pollock under § 679.4(1)(5).

AFA trawl catcher/processor means:

(1) For purposes of BS pollock and all BSAI groundfish fisheries other than Atka mackerel, flathead sole, Greenland turbot, Pacific cod, Pacific ocean perch, rock sole, and yellowfin sole, a catcher/processor that is permitted to harvest BS pollock under § 679.4(1)(2).

(2) For purposes of BSAI Atka mackerel, flathead sole, Greenland turbot, Pacific cod, Pacific ocean perch, rock sole, and yellowfin sole, a catcher/processor that is permitted to harvest BS pollock and that is listed under § 679.4(1)(2)(i).

Affiliation for the purpose of defining AFA entities means a relationship between two or more individuals, corporations, or other business concerns in which one concern directly or indirectly owns a 10 percent or greater interest in another, exerts control over another, or has the power to exert control over another; or a third individual, corporation, or other business concern directly or indirectly owns a 10 percent or greater interest in both, exerts control over both, or has the power to exert control over both.

(1) What is 10 percent or greater ownership? For the purpose of determining affiliation, 10 percent or greater ownership is deemed to exist if an individual, corporation, or other business concern directly or indirectly owns 10 percent or greater interest in a second corporation or other business concern.

(2) What is an indirect interest? An indirect interest is one that passes through one or more intermediate entities. An entity's percentage of indirect interest in a second entity is equal to the entity's percentage of direct interest in an intermediate entity multiplied by the intermediate entity's direct or indirect interest in the second entity.

(3) What is control? For the purpose of determining affiliation, control is deemed to exist if an individual, corporation, or other business concern has any of the following relationships or forms of control over another individual, corporation, or other business concern:

(i) Controls 10 percent or more of the voting stock of another corporation or business concern;

(ii) Has the authority to direct the business of the entity which owns the fishing vessel or processor. The authority to direct the business of the entity does not

§ 679.2 Definitions.

include the right to simply participate in the direction of the business activities of an entity which owns a fishing vessel or processor;

(iii) Has the authority in the ordinary course of business to limit the actions of or to replace the chief executive officer, a majority of the board of directors, any general partner or any person serving in a management capacity of an entity that holds 10 percent or greater interest in a fishing vessel or processor. Standard rights of minority shareholders to restrict the actions of the entity are not included in this definition of control provided they are unrelated to day- to-day business activities. These rights include provisions to require the consent of the minority shareholder to sell all or substantially all the assets, to enter into a different business, to contract with the major investors or their affiliates or to guarantee the obligations of majority investors or their affiliates;

(iv) Has the authority to direct the transfer, operation or manning of a fishing vessel or processor. The authority to direct the transfer, operation, or manning of a vessel or processor does not include the right to simply participate in such activities;

(v) Has the authority to control the management of or to be a controlling factor in the entity that holds 10 percent or greater interest in a fishing vessel or processor;

(vi) Absorbs all the costs and normal business risks associated with ownership and operation of a fishing vessel or processor;

(vii) Has the responsibility to procure insurance on the fishing vessel or processor, or assumes any liability in excess of insurance coverage;

(viii) Has the authority to control a fishery cooperative through 10 percent or greater ownership or control over a majority of the vessels in the cooperative, has the authority to appoint, remove, or limit the actions of or replace the chief executive officer of the cooperative, or has the authority to appoint, remove, or limit the actions of a majority of the board of directors of the cooperative. In such instance, all members of the cooperative are considered affiliates of the individual, corporation, or other business concern that exerts control over the cooperative; and

(ix) Has the ability through any other means whatsoever to control the entity that holds 10 percent or greater interest in a fishing vessel or processor.

Affiliates, for purposes of subpart E of this part, means business concerns, organizations, or individuals

are affiliates of each other if, directly or indirectly, either one controls or has the power to control the other, or a third party controls or has the power to control both. Indicators of control include, but are not limited to, interlocking management or ownership, identity of interests among family members, shared facilities and equipment, common use of employees, or a business entity organized following the decertification, suspension, or proposed decertification of an observer provider that has the same or similar management, ownership, or principal employees as the observer provider that was decertified, suspended, or proposed for decertification.

Agent

(1) For purposes of permits issued under § 679.4, means a person appointed and residing within the United States who may apply for permits and may otherwise act on behalf of the owner, operator, or manager of a catcher vessel, catcher/processor, mothership, shoreside processor, stationary floating processor, buying station, support vessel, or on behalf of the IFQ permit holders, IFQ registered buyers, or CDQ halibut permit holders.

(2) For purposes of groundfish product distribution under § 679.5(g), means a buyer, distributor, or shipper but not a buying station, who may receive and distribute groundfish on behalf of the owner, operator, and manager of a catcher/processor, mothership, shoreside processor, or stationary floating processor.

(3) For purposes of IFQ recordkeeping and reporting under § 679.5(l), means a person who on behalf of the Registered Buyer may submit IFQ reports.

AI directed pollock fishery means directed fishing for pollock in the AI under the allocation to the Aleut Corporation authorized at § 679.20(a)(5)(iii).

Alaska local time (A.l.t.) means the time in the Alaska time zone.

Alaska Seamount Habitat Protection Areas means management areas established for the protection of seamount habitat areas of particular concern in the BSAI and GOA. See Table 22 to this part.

Alaska State waters means waters adjacent to the State of Alaska and shoreward of the EEZ off Alaska.

Aleutian Islands Coral Habitat Protection Areas means management areas established for the protection of certain coral garden areas in reporting areas of the Aleutian Islands subarea and adjacent State waters. See Table 23 to this part.

§ 679.2 Definitions.

Aleutian Islands Habitat Conservation Area means a management area established for the protection of fish habitat in reporting areas of the Aleutian Islands subarea and adjacent State waters. See Table 24 to this part.

Aleutian Islands Subarea (AI) of the BSAI means that portion of the EEZ contained in Statistical Areas 541, 542, and 543 (see Figure 1 to this part).

Aleut Corporation means the Aleut Corporation incorporated pursuant to the Alaska Native Claims Settlement Act (43 U.S.C. 1601 *et seq.*).

Aleut Corporation entity means a harvester or processor selected by the Aleut Corporation and approved by NMFS to harvest or process pollock in the AI directed pollock fishery.

Amendment 80 cooperative means a group of Amendment 80 QS holders who have chosen to fish cooperatively for Amendment 80 species under the requirements of subpart H to this part and who have applied for and received a CQ permit issued by NMFS to catch a quantity of fish expressed as a portion of the ITAC and crab and halibut PSC limits.

Amendment 80 fishery means an Amendment 80 cooperative or the Amendment 80 limited access fishery.

Amendment 80 initial QS pool means the sum of Amendment 80 QS units established for an Amendment 80 species in a management area based on the Amendment 80 official record and used for the initial allocation of Amendment 80 QS units and use cap calculations as described in § 679.92(a).

Amendment 80 legal landing means the total catch of Amendment 80 species in a management area in the BSAI by an Amendment 80 vessel that:

(1) Was made in compliance with state and Federal regulations in effect at that time; and

(2) Is recorded on a Weekly Production Report from January 20, 1998, through December 31, 2004; and

(3) Amendment 80 species caught while test fishing, fishing under an experimental, exploratory, or scientific activity permit, or fishing under the Western Alaska CDQ Program are not considered Amendment 80 legal landings.

Amendment 80 limited access fishery means the fishery conducted in the BSAI by persons with Amendment 80 QS permits, Amendment 80 LLP

licenses, or Amendment 80 vessels assigned to the Amendment 80 limited access fishery.

Amendment 80 LLP license means:

(1) Any LLP license that is endorsed for groundfish in the Bering Sea subarea or Aleutian Islands subarea with a catcher/processor designation and that designates an Amendment 80 vessel in an approved application for Amendment 80 QS;

(2) Any LLP license that designates an Amendment 80 vessel at any time after the effective date of the Amendment 80 Program; and

(3) Any Amendment 80 LLP/QS license.

Amendment 80 LLP/QS license means an LLP license originally assigned to an Amendment 80 vessel with an Amendment 80 QS permit assigned to that LLP license.

Amendment 80 mackerel QS means Atka mackerel QS derived from Amendment 80 legal landings assigned to an Amendment 80 mackerel vessel.

Amendment 80 mackerel vessel means an Amendment 80 vessel that is not an Amendment 80 non-mackerel vessel.

Amendment 80 non-mackerel QS means Atka mackerel QS derived from Amendment 80 legal landings assigned to an Amendment 80 non-mackerel vessel.

Amendment 80 non-mackerel vessel means an Amendment 80 vessel that is less than 200 feet in length overall and that has been used to catch less than 2.0 percent of the total Amendment 80 legal landings of BSAI Atka mackerel.

Amendment 80 official record means information used by NMFS to determine eligibility to participate in the Amendment 80 Program and to assign specific catch privileges to Amendment 80 QS holders.

Amendment 80 Program means the Program implemented under subpart H of this part to manage Amendment 80 species fisheries by limiting participation in these fisheries to eligible participants.

Amendment 80 PSC means halibut and crab PSC as described in Table 35 to this part that are allocated to the Amendment 80 sector.

Amendment 80 QS holder means a person who is issued an Amendment 80 QS permit by NMFS.

§ 679.2 Definitions.

Amendment 80 QS permit means a permit issued by NMFS that designates the amount of Amendment 80 QS units derived from the Amendment 80 legal landings assigned to an Amendment 80 vessel for each Amendment 80 species in a management area.

Amendment 80 QS pool means the sum of Amendment 80 QS units established for each Amendment 80 species in a management area based on the Amendment 80 official record.

Amendment 80 QS unit means a measure of the Amendment 80 QS pool based on Amendment 80 legal landings.

Amendment 80 sector means:

(1) Those Amendment 80 QS holders who own Amendment 80 vessels and hold Amendment 80 LLP licenses; or

(2) Those persons who hold Amendment 80 LLP/QS licenses.

Amendment 80 species means the following species in the following regulatory areas:

- (1) BSAI Atka mackerel;
- (2) Aleutian Islands Pacific ocean perch;
- (3) BSAI flathead sole;
- (4) BSAI Pacific cod;
- (5) BSAI rock sole; and
- (6) BSAI yellowfin sole.

Amendment 80 vessel means:

(1) The vessels listed in Column A of Table 31 to this part with the corresponding USCG Documentation Number listed in Column B of Table 31 to this part; or

(2) Any vessel that:

(i) Is not listed as an AFA trawl catcher/processor under sections 208(e)(1) through (20) of the American Fisheries Act; and

(ii) Has been used to harvest with trawl gear and process not less than 150 mt of Atka mackerel, flathead sole, Pacific cod, Pacific ocean perch, rock sole, turbot, or yellowfin sole in the aggregate in the BSAI during the period from January 1, 1997, through December 31, 2002.

American Fisheries Act (AFA) means Title II—Fisheries, Subtitles I and II, as cited within the Omnibus Appropriations Bill FY99 (Pub. L.105-277).

Ancillary product (see Table 1 to this part).

Appointed agent for service of process means an agent appointed by the members of a fishery cooperative to serve on behalf of the cooperative. The appointed agent for service of process may be the owner of a vessel listed as a member of the cooperative or a registered agent.

Area endorsement means (for purposes of groundfish LLP) a designation on a license that authorizes a license holder to deploy a vessel to conduct directed fishing for license limitation groundfish in the designated area, subarea, or district. Area endorsements, which are inclusive of, but not necessarily the same as, management areas, subareas, or districts defined in this part, are as follows:

(1) Aleutian Islands area endorsement. Authorizes the license holder to deploy a vessel to conduct directed fishing for license limitation groundfish in the Aleutian Islands Subarea;

(2) Bering Sea area endorsement. Authorizes the license holder to deploy a vessel to conduct directed fishing for license limitation groundfish in the Bering Sea Subarea;

(3) Central Gulf area endorsement. Authorizes the license holder to deploy a vessel to conduct directed fishing for license limitation groundfish in the Central GOA regulatory area and the West Yakutat District;

(4) Southeast Outside area endorsement. Authorizes the license holder to deploy a vessel to conduct directed fishing for license limitation groundfish in the Southeast Outside District; and

(5) Western Gulf area endorsement. Authorizes the license holder to deploy a vessel to conduct directed fishing for license limitation groundfish in the Western GOA regulatory area.

Area/species endorsement means (for purposes of LLP) a designation on a license that authorizes a license holder to deploy a vessel to conduct directed fishing for the designated crab species in Federal waters in the designated area (see Figures 16 and 17 to this part). Area/species endorsements for crab species licenses are as follows:

(1) Aleutian Islands brown king in waters with an eastern boundary the longitude of Scotch Cap Light (164° 44' W. long.), a western boundary of the U.S.-

§ 679.2 Definitions.

Russian Convention Line of 1867, and a northern boundary of a line from the latitude of Cape Sarichef (54° 36' N. lat.) westward to 171° W. long., then north to 55° 30' N. lat., then west to the U.S.-Russian Convention line of 1867.

(2) Aleutian Islands red king in waters with an eastern boundary the longitude of Scotch Cap Light (164° 44' W. long.), a western boundary of the U.S.-Russian Convention Line of 1867, and a northern boundary of a line from the latitude of Cape Sarichef (54° 36' N. lat.) westward to 171° W. long., then north to 55° 30' N. lat., and then west to the U.S.-Russian Convention line of 1867.

(3) Bristol Bay red king in waters with a northern boundary of 58° 39' N. lat., a southern boundary of 54°36' N. lat., and a western boundary of 168° W. long. and including all waters of Bristol Bay.

(4) Bering Sea and Aleutian Islands Area *C. opilio* and *C. bairdi* in Pacific Ocean and Bering Sea waters east of the U.S.-Russian Convention Line of 1867, excluding all Pacific Ocean waters east of a boundary line extending south (180°) from Scotch Cap Light.

(5) Norton Sound red king and Norton Sound blue king in waters with a western boundary of 168° W. long., a southern boundary of 61° 49' N. lat., and a northern boundary of 65° 36' N. lat.

(6) Pribilof red king and Pribilof blue king in waters with a northern boundary of 58° 39' N. lat., an eastern boundary of 168° W. long., a southern boundary line from 54° 36' N. lat., 168° W. long., to 54° 36' N. lat., 171° W. long., to 55° 30' N. lat., 171°W. long., to 55° 30' N. lat., 173° 30' E. lat., and then westward to the U.S.-Russian Convention line of 1867.

(7) St. Matthew blue king in waters with a northern boundary of 61° 49' N. lat., a southern boundary of 58° 39' N. lat., and a western boundary of the U.S.-Russian Convention line of 1867.

Associated processor means:

(1) Relationship with a buying station. A mothership or catcher/processor issued an FFP, or a shoreside processor or SFP issued an FFP, with a contractual relationship with a buying station to conduct groundfish buying station activities for that processor.

(2) Relationship with a custom processor. A mothership or catcher/processor issued an FFP or a shoreside processor or SFP issued an FFP, with a

contractual relationship with a custom processor to process groundfish on its behalf.

At-sea operation means, for purposes of eLandings, a catcher/processor or mothership that is receiving and/or processing fish in State waters and/or in waters of the EEZ off the coast of Alaska.

Authorized distributor means a tax-exempt organization authorized by NMFS to coordinate the processing, storage, transportation, and distribution of salmon taken as incidental catch in the groundfish trawl fisheries to tax-exempt hunger relief agencies, food bank networks, and food bank distributors (see § 679.26, Prohibited Species Donation Program).

Authorized fishing gear (see also § 679.24 for gear limitations and Table 15 to this part for gear codes) means trawl gear, fixed gear, longline gear, pot gear, and nontrawl gear as follows:

(1) Bottom contact gear means nonpelagic trawl, dredge, dinglebar, pot, or hook-and-line gear.

(2) Dinglebar gear means one or more lines retrieved and set with a troll gurdy or hand troll gurdy, with a terminally attached weight from which one or more leaders with one or more lures or baited hooks are pulled through the water while a vessel is making way.

(3) Dredge means a dredge-like device designed specifically for and capable of taking scallops by being towed along the ocean floor.

(4) Fixed gear means:

(i) For sablefish harvested from any GOA reporting area, all longline gear and, for purposes of determining initial IFQ allocation, all pot gear used to make a legal landing.

(ii) For sablefish harvested from any BSAI reporting area, all hook-and-line gear and all pot gear.

(iii) For halibut harvested from any IFQ regulatory area, all fishing gear comprised of lines with hooks attached, including one or more stationary, buoyed, and anchored lines with hooks attached.

(5) Hand troll gear means one or more lines, with lures or hooks attached, drawn through the water behind a moving vessel, and retrieved by hand or hand-cranked reels or gurdies and not by any electrically, hydraulically, or mechanically powered device or attachment.

§ 679.2 Definitions.

(6) Handline gear means a hand-held line, with one or more hooks attached, that may only be operated manually.

(7) Hook-and-line gear means a stationary, buoyed, and anchored line with hooks attached, or the taking of fish by means of such a device.

(8) Jig gear means a single, non-buoyed, non-anchored line with hooks attached, or the taking of fish by means of such a device.

(9) Longline gear means hook-and-line, jig, troll, and handline or the taking of fish by means of such a device.

(10) Longline pot means a stationary, buoyed, and anchored line with two or more pots attached, or the taking of fish by means of such a device.

(11) Mobile bottom contact gear means nonpelagic trawl, dredge, or dinglebar gear.

(12) Nonpelagic trawl means a trawl other than a pelagic trawl.

(13) Nontrawl gear means pot and longline gear.

(14) Pelagic trawl gear means a trawl that:

(i) Has no discs, bobbins, or rollers;

(ii) Has no chafe protection gear attached to the footrope or fishing line;

(iii) Except for the small mesh allowed under paragraph (14)(ix) of this definition:

(A) Has no mesh tied to the fishing line, headrope, and breast lines with less than 20 inches (50.8 cm) between knots and has no stretched mesh size of less than 60 inches (152.4 cm) aft from all points on the fishing line, headrope, and breast lines and extending passed the fishing circle for a distance equal to or greater than one half the vessel's LOA; or

(B) Has no parallel lines spaced closer than 64 inches (162.6 cm) from all points on the fishing line, headrope, and breast lines and extending aft to a section of mesh, with no stretched mesh size of less than 60 inches (152.4 cm) extending aft for a distance equal to or greater than one-half the vessel's LOA;

(iv) Has no stretched mesh size less than 15 inches (38.1 cm) aft of the mesh described in paragraph (14)(iii) of this definition for a distance equal to or greater than one-half the vessel's LOA;

(v) Contains no configuration intended to reduce the stretched mesh sizes described in paragraphs (14)(iii) and (iv) of this definition;

(vi) Has no flotation other than floats capable of providing up to 200 lb (90.7 kg) of buoyancy to accommodate the use of a net-sounder device;

(vii) Has no more than one fishing line and one footrope for a total of no more than two weighted lines on the bottom of the trawl between the wing tip and the fishing circle;

(viii) Has no metallic component except for connectors (*e.g.*, hammerlocks or swivels) or a net-sounder device aft of the fishing circle and forward of any mesh greater than 5.5 inches (14.0 cm) stretched measure;

(ix) May have small mesh within 32 ft (9.8 m) of the center of the headrope as needed for attaching instrumentation (*e.g.*, net-sounder device); and

(x) May have weights on the wing tips.

(15) Pot gear means a portable structure designed and constructed to capture and retain fish alive in the water. This gear type includes longline pot and pot-and-line gear. Each groundfish pot must comply with the following:

(i) Biodegradable panel. Each pot used to fish for groundfish must be equipped with a biodegradable panel at least 18 inches (45.72 cm) in length that is parallel to, and within 6 inches (15.24 cm) of, the bottom of the pot, and that is sewn up with untreated cotton thread of no larger size than No. 30.

(ii) Tunnel opening. Each pot used to fish for groundfish must be equipped with rigid tunnel openings that are no wider than 9 inches (22.86 cm) and no higher than 9 inches (22.86 cm), or soft tunnel openings with dimensions that are no wider than 9 inches (22.86 cm).

(16) Pot-and-line gear means a stationary, buoyed line with a single pot attached, or the taking of fish by means of such a device.

(17) Power troll gear means one or more lines, with hooks or lures attached, drawn through the water behind a moving vessel, and originating from a power gurdy or power-driven spool fastened to the vessel, the extension or retraction of which is directly to the gurdy or spool.

(18) Trawl gear means a cone or funnel-shaped net that is towed through the water by one or more vessels.

§ 679.2 Definitions.

For purposes of this part, this definition includes, but is not limited to, beam trawls (trawl with a fixed net opening utilizing a wood or metal beam), otter trawls (trawl with a net opening controlled by devices commonly called otter doors), and pair trawls (trawl dragged between two vessels) and is further described as pelagic or nonpelagic trawl.

(19) Troll gear means one or more lines with hooks or lures attached drawn through the water behind a moving vessel. This gear type includes hand troll and power troll gear and dinglebar gear.

(20) Snap gear means a type of hook-and-line gear where the hook and gangion are attached to the groundline using a mechanical fastener or snap.

Authorized officer means:

(1) Any commissioned, warrant, or petty officer of the USCG;

(2) Any special agent or fishery enforcement officer of NMFS;

(3) Any officer designated by the head of any Federal or state agency that has entered into an agreement with the Secretary and the Commandant of the USCG to enforce the provisions of the Magnuson-Stevens Act or any other statute administered by NOAA; or

(4) Any USCG personnel accompanying and acting under the direction of any person described in paragraph (1) of this definition.

Basis species means any species or species group that is open to directed fishing that the vessel is authorized to harvest (see Tables 10 and 11 to this part).

Bering Sea and Aleutian Islands Area, for purposes of regulations governing the commercial King and Tanner crab fisheries, means those waters of the EEZ off the west coast of Alaska lying south of Point Hope (68° 21' N. lat), and extending south of the Aleutian Islands for 200 nm west of Scotch Cap Light (164° 44'36" W. long).

Bering Sea and Aleutian Islands Management Area (BSAI), for purposes of regulations governing the groundfish fisheries, means the Bering Sea and Aleutian Islands subareas (see Figure 1 to this part).

Bering Sea Habitat Conservation Area means a habitat protection area specified at Table 42 and Figure 16 to this part.

Bering Sea Subarea of the BSAI means that portion of the EEZ contained in Statistical Areas 508, 509, 512, 513, 514, 516, 517, 518, 519, 521, 523, 524, and 530 (see Figure 1 to this part).

Bled codend means a form of discard by vessels using trawl gear wherein some or all of the fish are emptied into the sea from the net before fish are brought fully on board.

Bogoslof District means that part of the Bering Sea Subarea contained in Statistical Area 518 (see Figure 1 to this part).

Bowers Ridge Habitat Conservation Zone means a management area established for the protection of the Bowers Ridge and Ulm Plateau habitat areas of particular concern in the BSAI. See Table 25 to this part.

Breast line means the rope or wire running along the forward edges of the side panels of a net, or along the forward edge of the side rope in a rope trawl.

Briefing means a short (usually 2-4 day) training session that observers must complete to fulfill endorsement requirements.

BSAI trawl limited access sector means fisheries conducted in the BSAI by persons using trawl gear and who are not:

(1) Using an Amendment 80 vessel or an Amendment 80 LLP license; or

(2) Fishing for CDQ groundfish.

Bulwark means a section of a vessel's side continuing above the main deck.

Buying station means a tender vessel or land-based entity that receives unprocessed groundfish from a vessel for delivery to a shoreside processor, stationary floating processor, or mothership and that does not process those fish.

Bycatch Limitation Zone 1 (Zone 1) means that part of the Bering Sea Subarea that is contained within the boundaries of Statistical Areas 508, 509, 512, and 516 (see Figure 1 to this part).

Bycatch Limitation Zone 2 (Zone 2) means that part of the Bering Sea Subarea that is contained within the boundaries of Statistical Areas 513, 517, and 521 (see Figure 1 to this part).

§ 679.2 Definitions.

Bycatch or bycatch species means fish caught and released while targeting another species or caught and released while targeting the same species.

Bycatch rate means:

(1) For purposes of § 679.21(f) with respect to halibut, means the ratio of the total round weight of halibut, in kilograms, to the total round weight, in metric tons, of groundfish for which a TAC has been specified under § 679.20 while participating in any of the fisheries defined under § 679.21(f).

(2) For purposes of § 679.21(f) with respect to red king crab, means the ratio of number of red king crab to the total round weight, in metric tons, of BSAI groundfish for which a TAC has been specified under § 679.20 while participating in the BSAI yellowfin sole and BSAI "other trawl" fisheries, as defined under § 679.21(f).

Catch (see 50 CFR 600.10.)

Catcher/processor (C/P) means:

(1) With respect to groundfish recordkeeping and reporting, a vessel that is used for catching fish and processing that fish.

(2) With respect to subpart E of this part, a processor vessel that is used for, or equipped to be used for, catching fish and processing that fish.

Catcher/processor vessel designation means, for purposes of the license limitation program, a license designation that authorizes the license holder:

(1) Designated on a groundfish license to deploy a vessel to conduct directed fishing for license limitation groundfish and process license limitation groundfish on that vessel or to conduct only directed fishing for license limitation groundfish; or

(2) Designated on a crab species license to deploy a vessel to conduct directed fishing for crab species and process crab species on that vessel or to conduct only directed fishing for crab species.

Catcher vessel (CV) means a vessel that is used for catching fish and that does not process fish on board.

Catcher vessel designation means, for purposes of the license limitation program, a license designation that authorizes the license holder:

(1) Designated on a groundfish license to deploy a vessel to conduct directed fishing for, but not process, license limitation groundfish on that vessel; or

(2) Designated on a crab species license to deploy a vessel to conduct directed fishing for, but not process, crab species on that vessel.

Catcher Vessel Operational Area (CVOA)
(see Figure 2 to this part and § 679.22(a)(5)).

CBL means crab bycatch limit.

CDQ means community development quota and is the amount of a CDQ reserve that is allocated to a CDQ group.

CDQ allocation means a percentage of a CDQ reserve specified under § 679.31 that is assigned to a CDQ group when NMFS approves a proposed CDP.

CDQ group means a qualified applicant with an approved CDP.

CDQ group number means a number assigned to a CDQ group by NMFS that must be recorded and is required in all logbooks and all reports submitted by the CDQ group, vessels harvesting CDQ, or processors taking deliveries of CDQ.

CDQ Program means the Western Alaska Community Development Quota Program implemented under subpart C of this part.

CDQ project means any program that is funded by a CDQ group's assets for the economic or social development of a community or group of communities that are participating in a CDQ group, including, but not limited to, infrastructure development, CDQ investments, employment and training programs, and CDP administration.

CDQ representative means any individual who is authorized by a CDQ group to sign documents submitted to NMFS on behalf of the CDQ group.

CDQ reserve means the amount of each groundfish TAC apportioned under § 679.20, the amount of each catch limit for halibut, or the amount of TAC for crab that has been set aside for purposes of the CDQ Program.

CDQ species means any species or species group that is allocated from a CDQ reserve to a CDQ group.

Central Aleutian District means that part of the Aleutian Islands Subarea contained in Statistical Area 542 (see Figure 1 to this part).

Central GOA Regulatory Area means that portion of the GOA EEZ that is contained in Statistical Areas 620 and 630 (see Figure 3 to this part).

§ 679.2 Definitions.

Chinook Salmon Savings Area of the BSAI (See § 679.21(e)(7)(viii) and Figure 8a and Figure 8b to this part.)

Chum Salmon Savings Area of the BSAI CVOA (See § 679.21(e)(7)(vii) and Figure 9 to this part.)

Civil judgment, for purposes of subpart E of this part, means a judgment or finding of a civil offense by any court of competent jurisdiction.

Clearing officer means, a NOAA Fisheries Office for Law Enforcement (OLE) special agent, an OLE fishery enforcement officer, or an OLE enforcement aide.

Commercial fishing means:

(1) For purposes of the salmon fishery, fishing for salmon for sale or barter.

(2) For purposes of the Pacific halibut fishery, fishing, the resulting catch of which either is, or is intended to be, sold or bartered but does not include subsistence fishing for halibut, as defined at 50 CFR 300.61.

Commercial Operator's Annual Report (COAR) means the annual report of information on exvessel and first wholesale values for fish and shellfish required under Title 5 of the Alaska Administrative Code, chapter 39.130 (see § 679.5(p)).

Commissioner of ADF&G means the principal executive officer of ADF&G.

Community Development Plan (CDP) means a business plan for the economic and social development of a specific Western Alaska community or group of communities under the CDQ program at § 679.30.

Community quota entity (CQE) (for purposes of the IFQ Program) means a non-profit organization that:

(1) Did not exist prior to April 10, 2002;

(2) Represents at least one eligible community that is listed in Table 21 of this part; and,

(3) Has been approved by the Regional Administrator to obtain by transfer and hold QS, and to lease IFQ resulting from the QS on behalf of an eligible community.

Conviction, for purposes of subpart E of this part, means a judgment or conviction of a criminal offense by any court of competent jurisdiction, whether entered upon a verdict or a plea, and includes a conviction entered upon a plea of *nolo contendere*.

C. *Opilio* Bycatch Limitation Zone (COBLZ) (see § 679.21(e) and Figure 13 to this part).

Cooperative quota (CQ) means:

(1) For purposes of the Amendment 80 Program means:

(i) The annual catch limit of an Amendment 80 species that may be caught by an Amendment 80 cooperative while fishing under a CQ permit;

(ii) The amount of annual halibut and crab PSC that may be used by an Amendment 80 cooperative while fishing under a CQ permit.

(2) For purposes of the Rockfish Program means:

(i) The annual catch limit of a primary rockfish species or secondary species that may be harvested by a rockfish cooperative while fishing under a CQ permit;

(2) The amount of annual halibut PSC that may be used by a rockfish cooperative in the Central GOA while fishing under a CQ permit (see rockfish halibut PSC in this section).

CQ permit means a permit issued to an Amendment 80 cooperative under § 679.4(o)(2) or to a rockfish cooperative under § 679.4(n)(1).

Council means North Pacific Fishery Management Council.

Crab species means (see also king crab and tanner crab) all crab species covered by the Fishery Management Plan for Bering Sea/Aleutian Islands King and Tanner Crabs, including, but not limited to: red king crab (*Paralithodes camtschatica*), blue king crab (*Paralithodes platypus*), brown or golden king crab (*Lithodes aequispina*), scarlet or deep sea king crab (*Lithodes couesi*), Tanner or bairdi crab (*Chionoecetes bairdi*), opilio or snow crab (*Chionoecetes opilio*), grooved Tanner crab (*Chionoecetes tanneri*), and triangle Tanner crab (*Chionoecetes angulatus*).

Crab species license means a license issued by NMFS that authorizes the license holder designated on the license to deploy a vessel to conduct directed fishing for crab species.

Daily reporting period or day is the period from 0001 hours, A.l.t., until the following 2400 hours, A.l.t.

Debriefing means the post-deployment process that includes a one-on-one interview with NMFS staff,

§ 679.2 Definitions.

a NMFS preliminary data review, observer completion of all data corrections noted, observer preparation of affidavits and reports, and completion of tasks related to biological specimens or special projects.

Decertification, as used in § 679.50(j), means action taken by a decertifying official under § 679.50(j)(7) to revoke indefinitely certification of observers or observer providers under this section; an observer or observer provider whose certification is so revoked is decertified.

Decertifying official, for purposes of subpart E of this part, means a designee authorized by the Regional Administrator to impose decertification.

Deep water flatfish (see Table 10 to this part pursuant to § 679.20(c).)

Deployment means the period between an observer's arrival at the point of embarkation and the date the observer disembarks for travel to debriefing.

Designated contact for the Aleut Corporation means an individual who is designated by the Aleut Corporation for the purpose of communication with NMFS regarding the identity of selected AI directed pollock fishery participants and weekly reports required by § 679.5.

Designated cooperative representative means an individual who is designated by the members of a fishery cooperative to fulfill requirements on behalf of the cooperative including, but not limited to, the signing of cooperative fishing permit applications; submitting catcher vessel pollock cooperative catch reports, and submitting annual cooperative fishing reports.

Designated primary processor means an AFA inshore processor that is designated by an inshore pollock cooperative as the AFA inshore processor to which the cooperative will deliver at least 90 percent of its BS pollock allocation during the year in which the AFA inshore cooperative fishing permit is in effect.

Direct financial interest means any source of income to, or capital investment or other interest held by, an individual, partnership, or corporation or an individual's spouse, immediate family member or parent that could be influenced by performance or non-performance of observer or observer provider duties.

Directed fishing means:

(1) Unless indicated otherwise, any fishing activity that results in the retention of an amount of a species or species group on board a vessel that is greater than the

maximum retainable amount for that species or species group as calculated under § 679.20.

(2) With respect to license limitation groundfish species, directed fishing as defined in paragraph (1) of this definition.

(3) With respect to crab species under this part, the catching and retaining of any crab species.

(4) With respect to the harvest of groundfish by AFA catcher/processors and AFA catcher vessels, any fishing activity that results in the retention of an amount of a species or species group on board a vessel that is greater than the maximum retainable percentage for that species or species group as calculated under § 679.20.

Discard (see § 600.10.)

Dockside sale means, the transfer of IFQ halibut, CDQ halibut or IFQ sablefish from the person who harvested it to individuals for personal consumption, and not for resale.

Documented harvest means a lawful harvest that was recorded in compliance with Federal and state commercial fishing regulations in effect at the time of harvesting.

Donut Hole means the international waters of the Bering Sea outside the limits of the EEZ and Russian economic zone as depicted on the current edition of NOAA chart INT 813 Bering Sea (Southern Part).

Eastern Aleutian District means that part of the Aleutian Islands Subarea contained in Statistical Area 541 (see Figure 1 to this part).

Eastern GOA Regulatory Area means the Reporting Areas 649 and 659 and that portion of the GOA EEZ that is contained in Statistical Areas 640 and 650 (see Figure 3 to this part).

Economic data report (EDR) means the report of cost, labor, earnings, and revenue data required under § 679.94.

eLandings means the Internet data entry system or desktop client components of the Interagency Electronic Reporting System (IERS) for reporting commercial fishery landings and production from waters off Alaska.

Eligible applicant means (for purposes of the LLP program) a qualified person who submitted an application during the application period announced by NMFS and:

§ 679.2 Definitions.

(1) For a groundfish license or crab species license, who owned a vessel on June 17, 1995, from which the minimum number of documented harvests of license limitation groundfish or crab species were made in the relevant areas during the qualifying periods specified in § 679.4(k)(4) and (k)(5), unless the fishing history of that vessel was transferred in conformance with the provisions in paragraph (2) of this definition; or

(2) For a groundfish license or crab species license, to whom the fishing history of a vessel from which the minimum number of documented harvests of license limitation groundfish or crab species were made in the relevant areas during the qualifying periods specified in § 679.4(k)(4) and (k)(5) has been transferred or retained by the express terms of a written contract that clearly and unambiguously provides that the qualifications for a license under the LLP have been transferred or retained; or

(3) For a crab species license, who was an individual who held a State of Alaska permit for the Norton Sound king crab summer fishery at the time he or she made at least one harvest of red or blue king crab in the relevant area during the period specified in § 679.4(k)(5)(ii)(G), or a corporation that owned or leased a vessel on June 17, 1995, that made at least one harvest of red or blue king crab in the relevant area during the period in § 679.4(k)(5)(ii)(G), and that was operated by an individual who was an employee or a temporary contractor; or

(4) For a scallop license, who qualifies for a scallop license as specified at § 679.4(g)(2) of this part; or

(5) Who is an individual that can demonstrate eligibility pursuant to the provisions of the Rehabilitation Act of 1973 at 29 U.S.C. 794 (a).

Eligible community means:

(1) For purposes of the CDQ program, a community that is listed in Table 7 to this part or that meets all of the following requirements:

(i) The community is located within 50 nm from the baseline from which the breadth of the territorial sea is measured along the Bering Sea coast from the Bering Strait to the most western of the Aleutian Islands, or on an island within the Bering Sea. A community is not eligible if it is located on the GOA coast of the North Pacific Ocean, even if it is within 50 nm of the baseline of the Bering Sea;

(ii) That is certified by the Secretary of the Interior pursuant to the Native Claims Settlement Act (P.L. 92-203) to be a native village;

(iii) Whose residents conduct more than half of their current commercial or subsistence fishing effort in the waters of the BSAI; and

(iv) That has not previously deployed harvesting or processing capability sufficient to support substantial groundfish fisheries participation in the BSAI, unless the community can show that benefits from an approved CDP would be the only way to realize a return from previous investment. The community of Unalaska is excluded under this provision.

(2) For purposes of the IFQ program, a community that is listed in Table 21 to this part, and that:

(i) Is a municipality or census designated place, as defined in the 2000 United States Census, located on the GOA coast of the North Pacific Ocean;

(ii) Has a population of not less than 20 and not more than 1,500 persons based on the 2000 United States Census;

(iii) Has had a resident of that community with at least one commercial landing of halibut or sablefish made during the period from 1980 through 2000, as documented by the State of Alaska Commercial Fisheries Entry Commission; and

(iv) Is not accessible by road to a community larger than 1,500 persons based on the 2000 United States Census.

Eligible community resident means, for purposes of the IFQ Program, any individual who:

(1) Is a citizen of the United States;

(2) Has maintained a domicile in a rural community listed in Table 21 to this part for the 12 consecutive months immediately preceding the time when the assertion of residence is made, and who is not claiming residency in another community, state, territory, or country, except that residents of the Village of Seldovia shall be considered to be eligible community residents of the City of Seldovia for the purposes of eligibility to lease IFQ from a CQE; and

(3) Is an IFQ crew member.

Eligible rockfish harvester means a person who is permitted by NMFS to hold rockfish QS.

§ 679.2 Definitions.

Eligible rockfish processor means a person who is authorized by NMFS to receive and process primary rockfish species and secondary rockfish species harvested by a rockfish cooperative or in a rockfish limited access fishery.

Eligible vessel means, for the purposes of the CDQ Program, a fishing vessel designated by a CDQ group to harvest part or all of its CDQ allocation and approved by NMFS under § 679.32(c).

Endorsement.

(1) (See area endorsement for purposes of the groundfish LLP permits);

(2) (See area/species endorsement for purposes of the crab LLP permits);

(3) (See § 679.4(g)(3)(ii) area endorsements for purposes of the scallop permit).

Experimental fishery
(see Exempted fishery, § 679.6).

Federal waters means waters within the EEZ off Alaska (see also reporting area).

Federally permitted vessel means a vessel that is named on either a Federal fisheries permit issued pursuant to § 679.4(b) or on a Federal crab vessel permit issued pursuant to § 680.4(k) of this chapter. Federally permitted vessels must conform to regulatory requirements for purposes of fishing restrictions in habitat conservation areas, habitat conservation zones, and habitat protection areas; for purposes of anchoring prohibitions in habitat protection areas; and for purposes of VMS requirements.

Fish product (See groundfish product.)

Fish product weight means the weight of the fish product in pounds or to at least the nearest thousandth of a metric ton (0.001 mt). Fish product weight is based upon the number of production units and the weight of those units. Production units include pans, cartons, blocks, trays, cans, bags, and individual fresh or frozen fish. The weight of a production unit is the average weight of representative samples of the product, and, for fish other than fresh fish, may include additives or water but not packaging. Any allowance for water added cannot exceed 5 percent of the gross product weight (fish, additives, and water).

Fishermen means persons who catch, take, or harvest fish.

Fishery cooperative or cooperative means any entity cooperatively managing directed fishing for BS pollock and formed under section 1 of the Fisherman's Collective Marketing Act of 1934 (15 U.S.C. 521). In and of itself, a cooperative is not an AFA entity subject to excessive harvest share limitations, unless a single person, corporation or other business entity controls the cooperative and the cooperative has the power to control the fishing activity of its member vessels.

Fishing circle means the circumference of a trawl intersecting the center point on a fishing line, and that is perpendicular to the long axis of a trawl.

Fishing day means to (for purposes of subpart E) a 24-hour period, from 0001 hours A.l.t. through 2400 hours A.l.t., in which fishing gear is retrieved and groundfish are retained. Days during which a vessel only delivers unsorted codends to a processor are not fishing days.

Fishing line means a length of chain or wire rope in the bottom front end of a trawl to which the webbing or lead ropes are attached.

Fishing month refers to (for purposes of subpart E) a time period calculated on the basis of weekly reporting periods as follows: Each fishing month begins on the first day of the first weekly reporting period that has at least 4 days in the associated calendar month and ends on the last day of the last weekly reporting period that has at least 4 days in that same calendar month. Dates of each fishing month will be announced in the *Federal Register* published under § 679.21(f)(5).

Fishing trip means:

(1) Retention requirements (MRA, IR/IU, and pollock roe stripping).

(i) With respect to retention requirements of MRA, IR/IU, and pollock roe stripping, an operator of a catcher/processor or mothership processor vessel is engaged in a fishing trip from the time the harvesting, receiving, or processing of groundfish is begun or resumed in an area until:

(A) The effective date of a notification prohibiting directed fishing in the same area under § 679.20 or § 679.21;

(B) The offload or transfer of all fish or fish product from that vessel;

(C) The vessel enters or leaves an area where a different directed fishing prohibition applies;

§ 679.2 Definitions.

(D) The vessel begins fishing with different type of authorized fishing gear; or

(E) The end of a weekly reporting period, whichever comes first.

(ii) With respect to retention requirements of MRA, IR/IU, and pollock roe stripping, an operator of a catcher vessel is engaged in a fishing trip from the time the harvesting of groundfish is begun until the offload or transfer of all fish or fish product from that vessel.

(2) IFQ program. With respect to the IFQ program, the period beginning when a vessel operator commences harvesting IFQ species and ending when the vessel operator lands any species.

(3) Groundfish observer program. With respect to subpart E of this part, one of the following periods:

(i) For a vessel used to process groundfish or a catcher vessel used to deliver groundfish to a mothership, a weekly reporting period during which one or more fishing days occur.

(ii) For a catcher vessel used to deliver fish to other than a mothership, the time period during which one or more fishing days occur, that starts on the day when fishing gear is first deployed and ends on the day the vessel offloads groundfish, returns to an Alaskan port, or leaves the EEZ off Alaska and adjacent waters of the State of Alaska.

Fishing year means 0001 hours, A.l.t., on January 1, through 2400 hours, A.l.t., on December 31 (see § 679.23).

Fixed gear sablefish CDQ reserve means 20 percent of the sablefish fixed gear TAC for each subarea in the BSAI for which a sablefish TAC is specified under § 679.20(b)(1)(iii)(B). See also § 679.31(b).

Food bank distributor means a tax-exempt organization with the primary purpose of distributing food resources to hunger relief agencies (see § 679.26).

Food bank network means a tax-exempt organization with the primary purpose of coordinating receipt and delivery of food resources to its member food bank distributors or hunger relief agencies (see § 679.26).

Footrope means a chain or wire rope attached to the bottom front end of a trawl and attached to the fishing line.

Forage fish (see Table 2c to this part and § 679.20(i)).

Gear (see the definition for Authorized fishing gear of this section).

Gear deployment (or to set gear) (see § 679.5(c)(3)(vi)(B) for longline and pot gear; see § 679.5(c)(4)(vi)(B) for trawl gear).

Gear retrieval (or to haul gear) (see § 679.5(c)(3)(vi)(C) for longline and pot gear; see § 679.5(c)(4)(vi)(C) for trawl gear).

Groundfish means

(1) FMP species as listed in Table 2a to this part.

(2) Target species and the “other species” category, specified annually pursuant to § 679.20(a)(2) (See also the definitions for: License limitation groundfish; CDQ species; and IR/IU species of this section).

Groundfish CDQ fishing means fishing by an eligible vessel that results in the catch of any groundfish CDQ species, but that does not meet the definition of halibut CDQ fishing.

Groundfish license means (for purposes of the LLP program) a license issued by NMFS that authorizes the license holder designated on the license to deploy a vessel to conduct directed fishing for license limitation groundfish.

Groundfish product or fish product means any species product listed in Tables 1, 2a, 2c, and 2d to this part.

Groundfish Retention Standard (GRS) means the retention and utilization standard for groundfish described at § 679.27(j).

Gulf of Alaska (GOA) means that portion of the EEZ contained in Statistical Areas 610, 620, 630, 640, and 650 (see Figure 3 to this part).

Gulf of Alaska Coral Habitat Protection Areas means management areas established for the Protection of coral habitat areas of particular concern in the Gulf of Alaska. See Table 26 to this part.

Gulf of Alaska Slope Habitat Conservation Areas means management areas established for the protection of essential fish habitat on the Gulf of Alaska slope. See Table 27 to this part.

Halibut means Pacific halibut (*Hippoglossus stenolepis*).

§ 679.2 Definitions.

Halibut CDQ fishing means the following:

(1) Catcher vessel. The following conditions are met at all times:

(i) Halibut CDQ is retained and the weight of halibut CDQ plus halibut IFQ onboard the vessel at any time represents the largest proportion of the retained catch in round weight equivalent onboard the vessel at that time, and

(ii) For catcher vessels less than 60 ft (18.3 m) LOA, the round weight equivalent of non-CDQ groundfish does not exceed the maximum retainable amounts for these species or species groups as established in § 679.20(e) and (f).

(2) Catcher/processor. Halibut CDQ is retained from a set and the weight of halibut CDQ plus halibut IFQ represents the largest proportion of the retained catch in round weight equivalent from that set.

Halibut CDQ reserve means the amount of the halibut catch limit for IPHC regulatory areas 4B, 4C, 4D, and 4E that is reserved for the halibut CDQ program (see § 679.31(b)).

Halibut PSC sideboard limit means the maximum amount of halibut PSC that may be used from July 1 through July 31 by eligible rockfish harvesters or rockfish cooperatives in the West Yakutat District, Central GOA, and Western GOA as established under § 679.82(d), as applicable.

Harvesting or to harvest means the catching and retaining of any fish.

Harvest limit area (HLA) for Atka mackerel directed fishing for the purposes of §§ 679.4(b)(5)(vi)(B), 679.20(a)(8)(ii) and (iii) and 679.22(a)(8)(iv)(A), means the waters of statistical areas 542 and 543 that are:

(1) West of 178° W long. and

(2) Within 20 nm seaward of sites listed in Table 6 of this part that are located west of 177° 57.00' W. long.

Harvest zone codes (see Table 8 to this part).

Haul means the retrieval of trawl gear which results in catching fish or which does not result in catching fish; a test of trawl gear; or when non-functional gear is pulled in, even if no fish are harvested. All hauls of any type need to be recorded and numbered throughout the year, whether or not fish are caught.

Headrope means a rope bordering the top front end of a trawl.

Herring Savings Area means any of three areas in the BSAI presented in Figure 4 (see also § 679.21(e)(7)(v) for additional closure information).

Hook-and-line catcher/processor means a catcher/processor vessel that is named on a valid LLP license that is noninterim and transferable, or that is interim and subsequently becomes noninterim and transferable, and that is endorsed for Bering Sea or Aleutian Islands catcher/processor fishing activity, catcher/processor, Pacific cod, and hook-and-line gear.

Hunger relief agency means a tax-exempt organization with the primary purpose of feeding economically disadvantaged individuals free of charge (see § 679.26).

Incidental catch or incidental species means fish caught and retained while targeting on some other species, but does not include discard of fish that were returned to the sea.

Indictment, for purposes of subpart E of this part, means indictment for a criminal offense. An information or other filing by competent authority charging a criminal offense must be given the same effect as an indictment.

Individual means a natural person who is not a corporation, partnership, association, or other such entity.

Individual fishing quota (IFQ) means the annual catch limit of sablefish or halibut that may be harvested by a person who is lawfully allocated a harvest privilege for a specific portion of the TAC of sablefish or halibut.

IFQ actual ex-vessel value means the U.S. dollar amount of all compensation, monetary or non-monetary, including any IFQ retro-payments received by an IFQ permit holder for the purchase of IFQ halibut or IFQ sablefish landing(s) on his or her permit(s) described in terms of IFQ equivalent pounds.

IFQ crew member means any individual who has at least 150 days experience working as part of the harvesting crew in any U.S. commercial fishery, or any individual who receives an initial allocation of QS. For purposes of this definition, "harvesting" means work that is directly related to the catching and retaining of fish. Work in support of harvesting, but not directly involved with harvesting, is not considered harvesting crew work. For example, searching for fish, work on a

§ 679.2 Definitions.

fishing vessel only as an engineer or cook, or work preparing a vessel for a fishing trip would not be considered work of a harvesting crew.

IFQ equivalent pound(s) means the weight amount, recorded in pounds, for an IFQ landing and calculated as round weight for sablefish and headed and gutted weight for halibut.

IFQ fee liability means that amount of money for IFQ cost recovery, in U.S. dollars, owed to NMFS by an IFQ permit holder as determined by multiplying the appropriate standard ex-vessel value or actual ex-vessel value of his or her IFQ halibut or IFQ sablefish landing(s) by the appropriate IFQ fee percentage.

IFQ fee percentage means that positive number no greater than 3 percent (0.03) determined by the Regional Administrator and established for use to calculate the IFQ cost recovery fee liability for an IFQ permit holder.

IFQ halibut means any halibut that is harvested with setline or other hook and line gear while commercial fishing in any IFQ regulatory area defined in this section.

IFQ landing means the unloading or transferring of any IFQ halibut, CDQ halibut, IFQ sablefish, or products thereof from the vessel that harvested such fish or the removal from the water of a vessel containing IFQ halibut, CDQ halibut, IFQ sablefish, or products thereof.

IFQ permit holder means the person identified on an IFQ permit, at the time a landing is made, (see § 679.4(d)(1)).

IFQ program means the individual fishing quota program for the fixed gear fisheries for Pacific halibut and sablefish in waters in and off Alaska and governed by regulations under this part.

IFQ regulatory area means:

(1) With respect to IFQ halibut, areas 2C, 3A, 3B, 4A, 4B, 4C, 4D, or 4E as prescribed in the annual management measures published in the *Federal Register* pursuant to § 300.62 of chapter III of this title (see also Figure 15 to this part).

(2) With respect to IFQ sablefish, any of the three regulatory areas in the GOA and any subarea of the BSAI, and all waters of the State of Alaska between the shore and the inshore boundary of such regulatory areas and subareas, except waters of Prince William Sound and areas in which sablefish fishing is managed

under a State of Alaska limited entry program (see Figure 14 to this part).

IFQ retro-payment means the U.S. dollar value of a payment, monetary or non-monetary, made to an IFQ permit holder for the purchase of IFQ halibut or IFQ sablefish landed at some previous time.

IFQ sablefish means any sablefish that is harvested with fixed gear, either in the EEZ off Alaska or in waters of the State of Alaska, by persons holding an IFQ permit, but does not include sablefish harvested in Prince William Sound or under a State of Alaska limited entry program.

IFQ standard ex-vessel value means the total U.S. dollar amount of IFQ halibut or IFQ sablefish landings as calculated by multiplying the number of landed IFQ equivalent pounds by the appropriate IFQ standard price determined by the Regional Administrator.

IFQ standard price means a price, expressed in U.S. dollars per IFQ equivalent pound, for landed IFQ halibut and IFQ sablefish determined annually by the Regional Administrator and documented in an IFQ standard price list published by NMFS.

Initial rockfish QS pool means the sum of rockfish QS units established for a Rockfish Program fishery based on the official Rockfish Program record and used for the initial allocation of rockfish QS units and use cap calculations as described in § 679.82(a).

Initial Total Allowable Catch (ITAC) means the tonnage of a TAC for an Amendment 80 species in a management area that is available for apportionment to the BSAI trawl limited access sector and the Amendment 80 sector in a calendar year after deducting from the TAC the CDQ reserve, the incidental catch allowance the Regional Administrator determines is required on an annual basis, as applicable, to account for projected incidental catch of an Amendment 80 species by non-Amendment 80 vessels engaged in directed fishing for groundfish and, for Atka mackerel, the Atka mackerel jig allocation.

Inshore component in the GOA means the following three categories of the U.S. groundfish fishery that process groundfish harvested in the GOA:

(1) Shoreside processors.

(2) Vessels less than 125 ft (38.1 m) LOA that hold an inshore processing endorsement on their Federal fisheries permit, and that process no more than 126 mt per week in round-weight equivalents of an aggregate amount of pollock and GOA Pacific cod.

§ 679.2 Definitions.

(3) Stationary floating processors that hold an inshore processing endorsement on their Federal processor permit, and that process pollock and/or Pacific cod harvested in a directed fishery for those species at a single geographic location in Alaska state waters during a fishing year.

Interagency electronic reporting system (IERS) means an interagency electronic reporting system that allows fishery participants to use the Internet or desktop client software named eLandings to enter landings and production data for appropriate distribution to the ADF&G, IPHC, and NMFS Alaska Region (see § 679.5(e)).

IPHC means International Pacific Halibut Commission (see part 300 of chapter III of this title).

IR/IU means the improved retention/improved utilization program set out at § 679.27.

IR/IU species means any groundfish species that is regulated by a retention or utilization requirement set out at § 679.27.

King crab means:
red king crab (*Paralithodes camtschatica*),
blue king crab (*P. platypus*),
brown (or golden) king crab (*Lithodes aequispina*), and
scarlet (or deep sea) king crab (*Lithodes couesi*).

Landing means offloading fish.

Legal landing means a landing in compliance with Federal and state commercial fishing regulations in effect at the time of landing.

Legal landing of halibut or sablefish
(see § 679.40(a)(3)(v)).

Legal proceedings, for purposes of subpart E of this part, means any civil judicial proceeding to which the Government is a party or any criminal proceeding. The term includes appeals from such proceedings.

Legal rockfish landing for purposes of qualifying for the Rockfish Program means groundfish caught and retained in compliance with state and Federal regulations in effect at that time unless harvested and then processed as meal, and

(1) For catcher vessels:

(i) The harvest of groundfish from the Central GOA regulatory area that is offloaded and recorded on a State of Alaska fish ticket during the directed fishing

season for that primary rockfish species as established in Table 28 to this part; and

(ii) An amount of halibut PSC attributed to that sector during the directed fishing season for the primary rockfish species as established in Table 28 to this part.

(2) For catcher/processors:

(i) The harvest of groundfish from the Central GOA regulatory area that is recorded on a production report based on harvests during the directed fishing season for that primary rockfish species as established in Table 28 to this part; and

(ii) An amount of halibut PSC attributed that sector during the directed fishing season for the primary rockfish species as established in Table 28 to this part.

Length overall (LOA) of a vessel means the centerline longitudinal distance, rounded to the nearest foot, measured between:

(1) The outside foremost part of the vessel visible above the waterline, including bulwarks, but excluding bowsprits and similar fittings or attachments, and

(2) The outside aftermost part of the vessel visible above the waterline, including bulwarks, but excluding rudders, outboard motor brackets, and similar fittings or attachments (see Figure 6 to this part).

License holder means the person who is named on a currently valid groundfish license, crab species license, or scallop license.

License limitation groundfish means target species and the "other species" category, specified annually pursuant to § 679.20(a)(2), except that demersal shelf rockfish east of 140° W. longitude and sablefish managed under the IFQ program, and pollock allocated to the Aleutian Islands directed pollock fishery and harvested by vessels 60 feet (18.3 m) LOA or less, are not considered license limitation groundfish.

Licensed medical doctor means a person who is licensed, certified, and/or registered in accordance with applicable Federal, state, or local laws and regulations, and is authorized to conduct the practice of medicine as defined by the state in which the person resides.

Limited Access System Administrative Fund (LASAF) means the administrative account used for depositing cost recovery fee payments into the U.S. Treasury as described in the Magnuson-Stevens Act

§ 679.2 Definitions.

under section 304(d)(2)(C)(i) and established under section 305(h)(5)(B).

Listed AFA catcher/processor means an AFA catcher/processor permitted to harvest BS pollock under § 679.4(l)(2)(i).

LLP license originally assigned to an Amendment 80 vessel means the LLP license listed in Column C of Table 31 to this part that corresponds to the vessel listed in Column A of Table 31 to this part with the USCG Documentation Number listed in Column B of Table 31 to this part.

Logbook means Daily Cumulative Production Logbook (DCPL) or Daily Fishing Logbook (DFL) required by § 679.5.

Management area means any district, regulatory area, subpart, part, or the entire GOA or BSAI.

Manager, with respect to any shoreside processor, stationary floating processor or land-based buying station, means the individual responsible for the operation of the shoreside processor, stationary floating processor, or land-based buying station.

Managing organization means the organization responsible for managing all or part of a CDP.

Maximum LOA (MLOA) means:

(1) With respect to the scallop license limitation program, the MLOA is equal to the length overall on February 8, 1999, of the longest vessel that was:

(i) Authorized by a Federal or State of Alaska Scallop Moratorium Permit to harvest scallops;

(ii) Used by the eligible applicant to make legal landings of scallops during the scallop LLP qualification period, as specified at § 679.4(g)(2)(iii) of this part.

(2) With respect to the groundfish and crab species license limitation program, the LOA of the vessel on June 24, 1992, unless the vessel was less than 125 ft (38.1 m) on June 24, 1992, then 1.2 times the LOA of the vessel on June 24, 1992, or 125 ft (38.1 m), whichever is less. However, if the vessel was under reconstruction on June 24, 1992, then the basis for the MLOA will be the LOA of the vessel on the date that reconstruction was completed and not June 24, 1992. The following exceptions apply regardless of how the MLOA was determined.

(i) If the vessel's LOA on June 17, 1995, was less than 60 ft (18.3 m), or if the vessel was under reconstruction on June 17, 1995, and the vessel's LOA

on the date that reconstruction was completed was less than 60 ft (18.3 m), then the vessel's MLOA cannot exceed 59 ft (18 m).

(ii) If the vessel's LOA on June 17, 1995, was greater than or equal to 60 ft (18.3 m) but less than 125 ft (38.1 m), or if the vessel was under reconstruction on June 17, 1995, and the vessel's LOA on the date that reconstruction was completed was greater than or equal to 60 ft (18.3 m) but less than 125 ft (38.1 m), then the vessel's MLOA cannot exceed 124 ft (37.8 m).

(iii) If the vessel's LOA on June 17, 1995, was 125 ft (38.1 m) or greater, then the vessel's MLOA is the vessel's LOA on June 17, 1995, or if the vessel was under reconstruction on June 17, 1995, and the vessel's LOA on the date that reconstruction was completed was 125 ft (38.1 m) or greater, then the vessel's MLOA is the vessel's LOA on the date reconstruction was completed.

Maximum retainable amount (MRA)
(see § 679.20(e)).

Mothership means:

(1) A vessel that receives and processes groundfish from other vessels; or

(2) With respect to subpart E of this part, a processor vessel that receives and processes groundfish from other vessels and is not used for, or equipped to be used for, catching groundfish.

Nearshore Bristol Bay Trawl Closure Area of the BSAI (See § 679.22(a)(9) and Figure 12 to this part.)

Net-sounder device means a sensor used to determine the depth from the water surface at which a fishing net is operating.

Net weight (IFQ or CDQ halibut only). Net weight of IFQ or CDQ halibut means the weight of a halibut that is gutted, head off, and washed or ice and slime deducted.

NMFS investigator, for purposes of subpart E of this part, means a designee authorized by the Regional Administrator to conduct investigations under this section.

NMFS Person Identification Number means a unique number assigned by NMFS to any person who applied for, or who has been issued, a certificate, license, or permit under any fishery management program administered by the Alaska Region for

§ 679.2 Definitions.

purposes of the NMFS/Alaska Region Integrated Regional Data System.

Non-allocated or nonspecified species means those fish species, other than prohibited species, for which TAC has not been specified (e.g., grenadier, prowfish, lingcod).

Non-allocated secondary species (see Rockfish Program species in this section).

Non-chinook salmon means coho, pink, chum or sockeye salmon.

Non-IFQ groundfish means groundfish, other than IFQ sablefish.

Non-individual entity means a person who is not an individual or “natural” person; it includes corporations, partnerships, estates, trusts, joint ventures, joint tenancy, and any other type of “person” other than a natural person.

North Pacific fishery means any commercial fishery in state or Federal waters off Alaska.

Northern Bering Sea Research Area means a habitat research area specified at Table 43 and Figure 17 of this part.

Nunivak Island, Etolin Strait, and Kuskokwim Bay Habitat Conservation Area means a habitat protection area specified at Table 44 and Figure 21 to this part.

Observed or observed data refers to data collected by observers (see § 679.21(f)(7) and subpart E of this part).

Observer means any

(1) Individual who is awarded NMFS observer certification to carry out observer responsibilities under this part, and who is employed by an observer provider for the purposes of providing observer services to vessels, shoreside processors or stationary floating processors under this part; or

(2) NMFS staff or other individual authorized by NMFS deployed, at the direction of the Regional Administrator, aboard vessels or at shoreside processors or stationary floating processors for purposes of providing observer services as required for vessels, shoreside processors or stationary floating processors under § 679.50(c) or (d), or for other purposes of conservation and management of marine resources as specified by the Regional Administrator.

Observer Program Office means the administrative office of the Groundfish Observer Program located at

Alaska Fisheries Science Center (see ADDRESSES, part 600).

Observer Provider means any person or commercial enterprise that is granted a permit by NMFS to provide observer services to vessels, shoreside processors, or stationary floating processors for observer coverage credit as required in subpart E of this part.

Official AFA record means the information prepared by the Regional Administrator about vessels and processors that were used to participate in the BSAI pollock fisheries during the qualifying periods specified in § 679.4(l). Information in the official AFA record includes vessel ownership information, documented harvests made from vessels during AFA qualifying periods, vessel characteristics, and documented amounts of pollock processed by pollock processors during AFA qualifying periods. The official AFA record is presumed to be correct for the purpose of determining eligibility for AFA permits. An applicant for an AFA permit will have the burden of proving correct any information submitted in an application that is inconsistent with the official record.

Official License Limitation Program (LLP) record means the information prepared by the Regional Administrator about vessels that were used to participate in the groundfish or crab fisheries during qualified periods for the groundfish and crab LLP specified at § 679.4(k) and in the scallop fisheries during the qualifying periods for the scallop LLP specified at § 679.4(g). Information in the official LLP record includes vessel ownership information, documented harvests made from vessels during the qualification periods, and vessel characteristics. The official LLP record is presumed to be correct for the purpose of determining eligibility for licenses. An applicant for a license under the LLP will have the burden of proving the validity of information submitted in an application that is inconsistent with the official LLP record.

Official Rockfish Program record means information used by NMFS necessary to determine eligibility to participate in the Rockfish Program and assign specific harvest or processing privileges to Rockfish Program participants.

Offshore component in the GOA means all vessels not included in the definition of “inshore component in the GOA” that process groundfish harvested in the GOA.

Operate a vessel means for purposes of VMS that the fishing vessel is:

§ 679.2 Definitions.

(1) Offloading or processing fish;

(2) In transit to, from, or between the fishing areas;
or

(3) Fishing or conducting operations in support of fishing.

Opt-out fishery means the fishery conducted by persons who are eligible rockfish harvesters holding an LLP license endorsed for catcher/processor activity and who are not participating in a rockfish cooperative or the rockfish limited access fishery in the catcher/processor sector.

Optimum yield means:

(1) With respect to the salmon fishery, that amount of any species of salmon that will provide the greatest overall benefit to the Nation, with particular reference to food production and recreational opportunities, as specified in the Salmon FMP.

(2) With respect to the groundfish fisheries, see § 679.20(a)(1).

Other flatfish (see Table 11 to this part pursuant to § 679.20(c).)

Other gear means gear other than authorized fishing gear.

Other rockfish (see Tables 10 and 11 to this part pursuant to § 679.20(c); see also “rockfish” in this section.)

Other species is a category that consists of groundfish species in each management area that are not specified as target species (see Tables 10 and 11 to this part pursuant to § 679.20(e)).

Permit means documentation granting permission to fish and includes “license” as a type of permit.

Person means any individual (whether or not a citizen or national of the United States), any corporation, partnership, association, or other non-individual entity (whether or not organized, or existing under the laws of any state), and any Federal, state, local, or foreign government or any entity of any such aforementioned governments.

Personal use fishing means, for purposes of the salmon fishery, fishing other than commercial fishing.

Pollock roe means product consisting of pollock eggs, either loose or in sacs or skeins.

Pot catcher/processor means a catcher/processor vessel that is named on a valid LLP license that is noninterim and transferable, or that is interim and subsequently becomes noninterim and transferable, and that is endorsed for Bering Sea or Aleutian Islands catcher/processor fishing activity, catcher/processor, Pacific cod, and pot gear.

Preponderance of the evidence, for purposes of subpart E of this part, means proof by information that, compared with that opposing it, leads to the conclusion that the fact at issue is more probably true than not.

Primary community health aide means a person who has completed the first of three levels of community health aide training offered by the Norton Sound Health Corporation at the Nome Hospital, the Kuskokwim Community College in Bethel, the Alaska Area Native Health Service in Anchorage, or another accredited training center.

Primary product (see Table 1 to this part).

Primary rockfish species (see Rockfish Program species in this section).

Processing, or to process, means the preparation of, or to prepare, fish or crab to render it suitable for human consumption, industrial uses, or long-term storage, including but not limited to cooking, canning, smoking, salting, drying, freezing, or rendering into meal or oil, but does not mean icing, bleeding, heading, or gutting.

Processor vessel means, unless otherwise restricted, any vessel that has been issued a Federal fisheries permit and that can be used for processing groundfish.

Product transfer report (PTR) (see § 679.5(g)).

Program Administrator, RAM means the Program Administrator of Restricted Access Management Program, Alaska Region, NMFS.

Prohibited species means any of the species of Pacific salmon (*Oncorhynchus spp.*), steelhead trout (*Oncorhynchus mykiss*), Pacific halibut (*Hippoglossus stenolepis*), Pacific herring (*Clupea harengus pallasi*), king crab, and Tanner crab (see Table 2b to this part), caught by a vessel issued an FFP under § 679.4(b) while fishing for groundfish in the BSAI or GOA, unless retention is authorized by other applicable laws, including the annual management measures published in the *Federal Register* pursuant to § 300.62 of this title.

§ 679.2 Definitions.

Prohibited species catch (PSC) means any of the species listed in Table 2b to this part.

PRR means standard product recovery rate (see Table 3 to this part).

PSD Permit means a permit issued by NMFS to an applicant who qualifies as an authorized distributor for purposes of the PSD.

PSD Program means the Prohibited Species Donation Program established under § 679.26.

PSQ means prohibited species quota and is the amount of a PSQ reserve that is allocated to a CDQ group.

PSQ allocation means a percentage of a PSQ reserve specified under § 679.21(e)(1)(i) and (e)(2)(ii) that is assigned to a CDQ group when NMFS approves a proposed CDP. See also § 679.31(d).

PSQ reserve means the percentage of a prohibited species catch limit established under § 679.21(e)(1) and (e)(2) that is allocated to the groundfish CDQ program under § 679.21(e)(1)(i) and (e)(2)(ii).

PSQ species means any species or species group that has been allocated from a PSQ reserve to a CDQ group.

Qualified applicant means, for the purposes of the CDQ program:

(1) A local fishermen's organization that:

(i) Represents an eligible community or group of eligible communities;

(ii) Is incorporated under the laws of the State of Alaska or under Federal law; and

(iii) Has a board of directors composed of at least 75 percent resident fishermen of the community (or group of communities); or

(2) A local economic development organization that:

(i) Represents an eligible community or group of communities;

(ii) Is incorporated under the laws of the State of Alaska or under Federal law specifically for the purpose of designing and implementing a CDP; and

(iii) Has a board of directors composed of at least 75 percent resident fishermen of the community (or group of communities).

Qualified Person means:

(1) With respect to the IFQ program, see IFQ Management Measures at § 679.40(a)(2).

(2) With respect to the groundfish and crab species license limitation program, a person who was eligible on June 17, 1995, to document a fishing vessel under Chapter 121, Title 46, U.S.C.

(3) With respect to the scallop LLP, a person who was eligible on February 8, 1999, to document a fishing vessel under Chapter 121, Title 46, U.S.C.

Quarter, or quarterly reporting period, means one of four successive 3-month periods, which begin at 0001 hours, A.l.t., on the first day of each quarter, and end at 2400 hours, A.l.t., on the last day of each quarter, as follows:

(1) 1st quarter: January 1 through March 31.

(2) 2nd quarter: April 1 through June 30.

(3) 3rd quarter: July 1 through September 30.

(4) 4th quarter: October 1 through December 31.

Quota share (QS) means a permit, the face amount of which is used as a basis for the annual calculation of a person's IFQ.

Reconstruction means a change in the LOA of the vessel from its original qualifying LOA.

Red King Crab Savings Area (RKCSA) of the BSAI (see § 679.22(a)(3) and Figure 11 to this part)

Red King Crab Savings Subarea (RKCSS) of the BSAI (see § 679.21(e) (3)(ii)(B) and Figure 11 to this part)

Regional Administrator, for purposes of this part, means the Administrator, Alaska Region, NMFS, as defined at § 600.10 of this chapter, or a designee.

Registered Buyer means the person identified on a Registered Buyer permit (see § 679.4(d)(3)).

Registered crab receiver (RCR) means a person issued an RCR permit, described under 50 CFR part 680, by the Regional Administrator.

§ 679.2 Definitions.

Regulatory area means any of three areas of the EEZ in the GOA (see Figure 3 to this part).

Reporting area (see Figures 1 and 3 to this part) means:

(1) An area that includes a statistical area of the EEZ off Alaska and any adjacent waters of the State of Alaska;

(2) The reporting areas 300, 400, 550, and 690, which do not contain EEZ waters off Alaska or Alaska state waters; or

(3) Reporting areas 649 and 659, which contain only waters of the State of Alaska.

Representative (see § 679.5(b)).

Reprocessed or rehandled product (see Table 1 to this part).

Resident fisherman means (for purposes of the CDQ Program) an individual with documented commercial or subsistence fishing activity who maintains a mailing address and permanent domicile in an eligible community and is eligible to receive an Alaska Permanent Fund dividend at that address.

Restricted AFA inshore processor means an AFA inshore processor permitted to harvest pollock under § 679.4(l)(5)(i)(B).

Retain on board (see §§ 600.10 and 679.27 of this chapter.)

Rockfish means:

(1) For the Gulf of Alaska: Any species of the genera *Sebastes* or *Sebastolobus* except *Sebastes ciliatus* (dark rockfish); *Sebastes melanops*, (black rockfish), and *Sebastes mystinus*, (blue rockfish).

(2) For the Bering Sea and Aleutian Islands Management Area: Any species of the genera *Sebastes* or *Sebastolobus* except *Sebastes ciliatus* (dark rockfish).

Rockfish cooperative means a group of eligible rockfish harvesters who have chosen to form a rockfish cooperative under the requirements of § 679.81(i) in order to combine and harvest fish collectively under a CQ permit issued by NMFS.

Rockfish entry level fishery means the trawl and longline gear fisheries conducted under the Rockfish Program by rockfish entry level harvesters and rockfish entry level processors.

Rockfish entry level harvester means a person who is authorized by NMFS to harvest fish in the rockfish entry level fishery and who is not an eligible rockfish harvester.

Rockfish entry level processor means a person who is authorized by NMFS to receive and process fish harvested under the rockfish entry level fishery and who is not an eligible rockfish processor.

Rockfish halibut PSC means the amount of halibut PSC that may be used by a rockfish cooperative in the Central GOA as assigned on a CQ permit.

Rockfish limited access fishery means the fishery for primary rockfish species conducted by persons who are eligible rockfish harvesters or eligible rockfish processors and who are not participating in a rockfish cooperative or opt-out fishery for that applicable sector.

Rockfish Program means the program authorized under the authority of Section 802 of the Consolidated Appropriations Act of 2004 (Public Law 108-199) and implemented under subpart G of this part to manage Rockfish Program fisheries.

Rockfish Program fisheries means one of following fisheries under the Rockfish Program:

(1) A rockfish cooperative in the catcher/processor sector;

(2) A rockfish cooperative in the catcher vessel sector;

(3) The limited access fishery in the catcher/processor sector;

(4) The limited access fishery in the catcher vessel sector;

(5) The opt-out fishery;

(6) The entry level trawl fishery; and

(7) The entry level longline gear fishery.

Rockfish Program species means the following species in the Central GOA regulatory area that are managed under the authority of the Rockfish Program:

(1) Primary rockfish species means northern rockfish, Pacific Ocean perch, and pelagic shelf rockfish.

§ 679.2 Definitions.

(2) Secondary species means the following species:

- (i) Sablefish not allocated to the IFQ Program;
- (ii) Thornyhead rockfish;
- (iii) Pacific cod for the catcher vessel sector;
- (iv) Rougheye rockfish for the catcher/processor sector; and
- (v) Shortraker rockfish for the catcher/processor sector.

(3) Non-allocated secondary species means the following species:

- (i) Aggregate forage fish, Atka mackerel, arrowtooth flounder, deep water flatfish, flathead sole, other rockfish, "other species," pollock, rex sole, shallow water flatfish, and skates;
- (ii) Pacific cod for the catcher/processor sector; and
- (iii) Rougheye rockfish and shortraker rockfish for the catcher vessel sector.

Rockfish Quota Share (QS) means a permit the amount of which is based on legal rockfish landings for purposes of qualifying for the Rockfish Program and that are assigned to an LLP license.

Rockfish QS pool means the sum of rockfish QS units established for the Rockfish Program fishery based on the official Rockfish Program record.

Rockfish QS unit means a measure of QS based on legal rockfish landings.

Rockfish sideboard fisheries means fisheries that are assigned a sideboard limit that may be harvested by participants in the Rockfish Program.

Round-weight equivalent means the weight of groundfish calculated by dividing the weight of the primary product made from that groundfish by the PRR for that primary product as listed in Table 3 to this part, or, if not listed, the weight of groundfish calculated by dividing the weight of a primary product by the standard PRR as determined using the best available evidence on a case-by-case basis.

Sablefish (black cod) means *Anoplopoma fimbria*. (See also IFQ sablefish; fixed gear sablefish at § 679.21(b)(5); and sablefish as a prohibited species at § 679.24(c)(2)(ii)).

Salmon means the following species:

- (1) Chinook (or king) salmon (*Oncorhynchus tshawytscha*);
- (2) Coho (or silver) salmon (*O. kisutch*);
- (3) Pink (or humpback) salmon (*O. gorbuscha*);
- (4) Sockeye (or red) salmon (*O. nerka*); and
- (5) Chum (or dog) salmon (*O. keta*).

Salmon bycatch reduction intercooperative agreement (ICA) is a voluntary chum and Chinook salmon catch avoidance agreement, as described at § 679.21(g) and approved by NMFS, for directed pollock fisheries in the Bering Sea subarea.

Salmon Management Area means the waters of the EEZ off the coast of Alaska (see Figure 23 to part 679), including parts of the North Pacific Ocean, Bering Sea, Chukchi Sea, and Beaufort Sea. The Salmon Management Area is divided into a West Area and an East Area with the border between the two at the longitude of Cape Suckling (143°53'36"W):

(1) The West Area is the area of the EEZ off the coast of Alaska west of the longitude of Cape Suckling (143°53'36"W). It includes the EEZ in the Bering Sea, Chukchi Sea, and Beaufort Sea, as well as the EEZ in the North Pacific Ocean west of Cape Suckling.

(2) The East Area is the area of the EEZ off the coast of Alaska east of the longitude of Cape Suckling (143°53'36"W).

Scallop(s) means any species of the family Pectinidae, including, without limitation, weathervane scallops (*Patinoplectin caurinus*).

Scallop license means a license issued by NMFS that authorizes the license holder to catch and retain scallops pursuant to the conditions specified on the license.

Scallop Registration Area H (Cook Inlet) means all Federal waters of the GOA west of the longitude of Cape Fairfield (148°50' W. long.) and north of the latitude of Cape Douglas (58°52' N. lat.).

Seabird means those bird species that habitually obtain their food from the sea below the low water mark.

Seabird avoidance gear (see §§ 679.24(e), 679.42(b)(2), and Table 19 to this part).

§ 679.2 Definitions.

Secondary species (see Rockfish Program species in this section).

Sector for purposes of the Rockfish Program means:

(1) Catcher/processor sector: those eligible rockfish harvesters who hold an LLP license with a catcher/processor designation and who are eligible to receive rockfish QS that may result in CQ that may be harvested and processed at sea.

(2) Catcher vessel sector: those eligible rockfish harvesters who hold an LLP license who are eligible to receive rockfish QS that may result in CQ that may not be harvested and processed at sea.

Set means a string of longline gear, a string of pots, or a group of pots with individual pots deployed and retrieved in the water in a similar location with similar soak time. In the case of pot gear, when the pots in a string are hauled more than once in the same position, a new set is created each time the string is retrieved and re-deployed. A set includes a test set, unsuccessful harvest, or when gear is not working and is pulled in, even if no fish are harvested.

Shallow water flatfish (see Table 10 to this part pursuant to § 679.20(c).)

Shoreside processor means any person or vessel that receives, purchases, or arranges to purchase, unprocessed groundfish, except catcher/processors, motherships, buying stations, restaurants, or persons receiving groundfish for personal consumption or bait.

Shoreside processor electronic logbook report (SPELR) (discontinued, see definition of “eLandings” under this section).

Shucking machine means any mechanical device that automatically removes the meat or the adductor muscle from the shell.

Sideboard limit for purposes of the Rockfish Program means:

(1) The maximum amount of northern rockfish, Pacific ocean perch, and pelagic shelf rockfish that may be harvested by all vessels in the Rockfish Program in all areas as specified under § 679.82(d) through (h), as applicable;

(2) The maximum amount of BSAI Pacific cod that may be harvested by catcher vessels in all areas as specified under § 679.82(d) through (h), as applicable; or

(3) The maximum amount of halibut PSC that may be used by all vessels in all areas as specified under § 679.82(d) through (h), as applicable.

Sideboard ratio for purposes of the Rockfish Program means a portion of a sideboard limit for a groundfish fishery that is assigned to the catcher vessel sector or catcher/processor sector based on the catch history of vessels in that sector.

Single geographic location (see § 679.4(l)(5)(iii)).

Sitka Pinnacles Marine Reserve means an area totaling 2.5 square nm in the GOA, off Cape Edgumbe, in Statistical Area 650. See Figure 18 to this part.

Southeast Outside District of the GOA means that part of the Eastern GOA Regulatory Area contained in Statistical Area 650 (see Figure 3 to this part).

St. Lawrence Island Habitat Conservation Area means a habitat protection area specified at Table 45 to this part.

St. Matthew Island Habitat Conservation Area means a habitat protection area specified at Table 46 to this part.

State means the State of Alaska.

Statistical area means the part of any reporting area defined in Figures 1 and 3 to this part, contained in the EEZ.

Stationary floating processor (SFP) means a vessel of the United States operating as a processor in Alaska State waters that remains anchored or otherwise remains stationary in a single geographic location while receiving or processing groundfish harvested in the GOA or BSAI.

Stretched mesh size means the distance between opposite knots of a four-sided mesh when opposite knots are pulled tautly to remove slack.

Superexclusive registration area means any State of Alaska designated registration area within the Bering Sea and Aleutian Islands Area where, if a vessel is registered to fish for crab, that vessel is prohibited from fishing for crab in any other registration area during that registration year.

Support vessel means any vessel that is used in support of other vessels regulated under this part, including, but not limited to, supplying a fishing vessel with water, fuel, provisions, fishing equipment, fish

§ 679.2 Definitions.

processing equipment or other supplies, or transporting processed fish. The term “support vessel” does not include processor vessels or tender vessels.

Suspending official, for purposes of subpart E of this part, means a designee authorized by the Regional Administrator to impose suspension.

Suspension, as used in § 679.50, means action taken by a suspending official under § 679.50(j) to suspend certification of observers or observer providers temporarily until a final decision is made with respect to decertification.

Tagged halibut or sablefish (see § 679.40(g)).

Tanner crab means *Chionoecetes* species or hybrids of these species.

Target species are those species or species groups, except the “other species” category, for which a TAC is specified pursuant to § 679.20(a)(2).

Tax-exempt organization means an organization that received a determination letter from the Internal Revenue Service recognizing tax exemption under 26 CFR part 1 (§§ 1.501 to 1.640).

Ten percent or greater direct or indirect ownership interest for purposes of the Amendment 80 Program and Rockfish Program means a relationship between two or more persons in which one directly or indirectly owns or controls a 10 percent or greater interest in, or otherwise controls, another person; or a third person which directly or indirectly owns or controls, or otherwise controls a 10 percent or greater interest in both. For the purpose of this definition, the following terms are further defined:

(1) Person. A person is a person as defined in this section.

(2) Indirect interest. An indirect interest is one that passes through one or more intermediate persons. A person's percentage of indirect interest in a second person is equal to the person's percentage of direct interest in an intermediate person multiplied by the intermediate person's direct or indirect interest in the second person.

(3) Controls a 10 percent or greater interest. A person controls a 10 percent or greater interest in a second person if the first person:

(i) Controls a 10 percent ownership share of the second person; or

(ii) Controls 10 percent or more of the voting or controlling stock of the second person.

(4) Otherwise controls. A person otherwise controls another person, if it has:

(i) The right to direct, or does direct, the business of the other person;

(ii) The right in the ordinary course of business to limit the actions of, or replace, or does limit or replace, the chief executive officer, a majority of the board of directors, any general partner, or any person serving in a management capacity of the other person;

(iii) The right to direct, or does direct, the Rockfish Program fishery processing activities of that other person;

(iv) The right to restrict, or does restrict, the day-to-day business activities and management policies of the other person through loan covenants;

(v) The right to derive, or does derive, either directly, or through a minority shareholder or partner, and in favor of the other person, a significantly disproportionate amount of the economic benefit from the processing of fish by that other person;

(vi) The right to control, or does control, the management of, or to be a controlling factor in, the other person;

(vii) The right to cause, or does cause, the purchase or sale of fish processed by that person;

(viii) Absorbs all of the costs and normal business risks associated with ownership and operation of the other person; or

(ix) Has the ability through any other means whatsoever to control the other person.

Tender vessel (see also the definition of “buying station” under this section) means a vessel that is used to transport unprocessed fish or shellfish received from another vessel to an associated processor.

Transfer means:

(1) Groundfish fisheries of the GOA and BSAI. Any loading, offloading, shipment or receipt of any IFQ sablefish or other groundfish product by a mothership, catcher/processor, shoreside processor, or stationary floating processor, including quantities transferred inside or outside the EEZ, within any state's territorial waters, within the internal waters of any state, at any shoreside processor, stationary floating processor, or at any offsite meal reduction plant.

§ 679.2 Definitions.

(2) IFQ halibut and CDQ halibut fisheries. Any loading, offloading, or shipment of any IFQ halibut or CDQ halibut product including quantities transferred inside or outside the EEZ, within any state's territorial waters, within the internal waters of any state, at any shoreside processor, stationary floating processor, or at any offsite meal reduction plant.

Trawl test areas (see Figure 7 to this part and § 679.24(d)).

Unlisted AFA catcher/processor means an AFA catcher/processor permitted to harvest BS pollock under § 679.4(l)(2)(ii).

Unrestricted AFA inshore processor means an AFA inshore processor permitted to harvest pollock under § 679.4(l)(5)(i)(A).

Unsorted codend is a codend of groundfish that is not brought on board a catcher vessel and that is delivered to a mothership, shoreside processor, or stationary floating processor without the potential for sorting. No other instance of catcher vessel harvest is considered an "unsorted codend." All other catch that does not meet this definition is considered "presorted" whether or not sorting occurs.

U.S. citizen means:

(1) General usage. Any individual who is a citizen of the United States.

(2) IFQ program.

(i) Any individual who is a citizen of the United States at the time of application for QS; or

(ii) Any corporation, partnership, association, or other non-individual entity that would have qualified to document a fishing vessel as a vessel of the United States during the QS qualifying years of 1988, 1989, and 1990.

U.S.-Russian Boundary means the seaward boundary of Russian waters as defined in Figure 1 to this part.

User means, for purposes of IERS and eLandings, an individual representative of a Registered Buyer; a Registered Crab Receiver; a mothership or catcher/processor that is required to have a Federal Fisheries Permit (FFP) under § 679.4; a shoreside processor or SFP and mothership that receives groundfish from vessels issued an FFP under § 679.4; any shoreside processor or SFP that is required to have a Federal processor permit under § 679.4; and his or her designee(s).

User identification (UserID), for purposes of IERS and eLandings, means the string of letters and/or numbers that identifies the individual and gives him or her authorization to view and submit reports for specific operations or to otherwise use eLandings. To facilitate the management of Users and privileges and to provide for data security, a separate UserID is issued to each individual.

Vessel Activity Report (VAR) (see § 679.5(k)).

Vessel length category means the length category of a vessel, based on the assigned MLOA, used to determine eligibility.

Vessel operations category (see § 679.4(b)(3)).

Walrus Protection Areas (see § 679.22(a)(4)).

Week-ending date means the last day of the weekly reporting period which ends on Saturday at 2400 hours, A.l.t., except during the last week of each calendar year, when it ends at 2400 hours, A.l.t., December 31.

Weekly production report (WPR) is no longer required (see § 679.5(e)(9) and (10)).

Weekly reporting period means a time period that begins at 0001 hours, A.l.t., Sunday morning (except during the first week of each year, when it starts on January 1) and ends at 2400 hours, A.l.t., the following Saturday night (except during the last week of each year, when it ends on December 31).

West Yakutat District of the GOA means that part of the Eastern GOA Regulatory Area contained in Statistical Area 640 (see Figure 3 to this part).

Western Aleutian District means that part of the Aleutian Islands Subarea contained in Statistical Area 543 (see Figure 1 to this part).

Western GOA Regulatory Area means that portion of the GOA EEZ that is contained in Statistical Area 610 (see Figure 3 to this part).

Wing tip means the point where adjacent breast lines intersect or where a breast line intersects with the fishing line.

§ 679.3 Relation to other laws.

(a) Foreign fishing for groundfish.

Regulations governing U.S. nationals fishing in the Russian fisheries are set forth in part 300 of chapter III of this title.

(b) Domestic fishing for groundfish.

(1) The conservation and management of groundfish in waters of the territorial sea and internal waters of the State of Alaska are governed by the Alaska Administrative Code at 5 AAC Chapter 28 and by the Alaska Statutes at Title 16.

(2) Alaska Administrative Code (5 AAC 39.130) governs reporting and permitting requirements using ADF&G "Intent to Operate" and "Fish Tickets."

(c) Halibut.

Additional regulations governing the conservation and management of halibut are set forth in subpart E of part 300 of chapter III of this title.

(d) King and Tanner crabs.

Additional regulations governing conservation and management of king crabs and Tanner crabs in the Bering Sea and Aleutian Islands Area are contained in [50 CFR part 680](#) and in Alaska Statutes at A.S. 16 and Alaska Administrative Code at 5 AAC Chapters 34, 35, and 39.

(e) Incidental catch of marine mammals.

Regulations governing exemption permits and the recordkeeping and reporting of the incidental take of marine mammals are set forth in § 216.24 and part 229 of this title.

(f) Domestic fishing for salmon.

(1) Additional regulations governing the conservation and management of salmon are set forth in § 600.705 of this chapter.

(2) This part does not apply to fishing for salmon by vessels other than vessels of the United States conducted under subpart H, part 660 (West Coast Salmon Fisheries) under the North Pacific Fisheries Act of 1954, 16 U.S.C. 1021-1035, concerning fishing for salmon seaward of Washington, Oregon, and California.

(3) The Salmon Fishery east of Cape Suckling is administered in close coordination with ADF&G's administration of the State of Alaska's regulations governing the salmon troll fishery off Southeast Alaska. For State of Alaska regulations specifically governing the salmon troll fishery, see 5 Alaska Administrative Code 30 (Yakutat Area), and 5 Alaska Administrative Code 33 (Southeastern Alaska Area).

(4) Commercial fishing for salmon in the EEZ west of Cape Suckling is not allowed except in three net fisheries managed by the State of Alaska as described in Section 2.2.2 and Appendix C of the Salmon FMP. For State of Alaska regulations governing these fisheries, see 5 Alaska Administrative Code 09 (Alaska Peninsula), 5 Alaska Administrative Code 21 (Cook Inlet), and 5 Alaska Administrative Code 24 (Prince William Sound).

(5) For State of Alaska statutes and regulations governing commercial fishing, see Alaska Statutes, title 16--Fish and Game; title 5 of the Alaska Administrative Code, chapters 1-39.

(6) For State of Alaska statutes and regulations governing sport and personal use salmon fishing other than subsistence fishing, see Alaska Statutes, title 16--Fish and Game; 5 Alaska Administrative Codes 42.010 through 75.995.

(7) For State of Alaska statutes and regulations governing subsistence fishing, see Alaska Statutes, title 16--Fish and Game; 5 Alaska Administrative Codes 01, 02, 39, and 99.010.

§ 679.3 Relation to other laws

(g) Scallops.

Additional regulations governing conservation and management of scallops off Alaska are contained in Alaska Statutes A.S. 16 and Alaska Administrative Code at 5 AAC Chapter 38.

§ 679.4 Permits.

(a) *Requirements.*

Only persons who are U.S. citizens are authorized to receive or hold permits under this section, with the exception that an IFQ hired master permit or a CDQ hired master permit need not be held by a U.S. citizen.

(1) What permits are available?

Various types of permits are issued for programs codified at 50 CFR parts 300 and 679. These permits are listed in the following table. The date of effectiveness for each permit is given along with certain reference paragraphs for further information.

If program permit type is:	Permit is in effect from issue date through the end of:	For more information, see...
(i) IFQ (A) Registered Buyer (B) Halibut & sablefish permits (C) Halibut & sablefish hired master permits	Until expiration date shown on permit Specified fishing year Specified fishing year	Paragraph (d)(3)(ii) of this section Paragraph (d)(1) of this section Paragraph (d)(2) of this section
(ii) CDQ Halibut (A) Halibut permit (B) Halibut hired master permit	Specified fishing year Specified fishing year	Paragraph (e) of this section Paragraph (e) of this section
(iii) AFA (A) Catcher/processor (B) Catcher vessel (C) Mothership (D) Inshore processor (E) Inshore cooperative (F) Replacement vessel	Indefinite Indefinite Indefinite Indefinite Calendar year Indefinite	Paragraph (l) of this section Paragraph (l) of this section Paragraph (l) of this section Paragraph (l) of this section Paragraph (l) of this section Paragraph (l) of this section
(iv) Groundfish (A) Federal fisheries (B) Federal processor	Until expiration date shown on permit Until expiration date shown on permit	Paragraph (b) of this section Paragraph (f) of this section
(v) Salmon permit	Indefinite	Paragraph (h) of this section
(vi) High Seas Fishing Compliance Act (HSFCA)	5 years	§ 300.10 of this title
(vii) License Limitation Program (LLP) (A) Groundfish license (B) Crab license (C) Scallop license	Specified fishing year or interim (active until further notice) Specified fishing year or interim (active until further notice) Indefinite	Paragraph (k) of this section Paragraph (k) of this section Paragraph (g) of this section
(viii) Exempted fisheries	1 year or less	§ 679.6
(ix) Research	1 year or less	§ 600.745(a) of this chapter
(x) Prohibited species donation program (A) Salmon (B) Halibut	3 years 3 years	§ 679.26 § 679.26
(xi) Special Subsistence Permits (A) Community Harvest Permit (B) Ceremonial or Educational Permit	1 year 30 days	§ 300.65 of this title § 300.65 of this title

§ 679.4 Permits

If program permit type is:	Permit is in effect from issue date through the end of:	For more information, see...
(xii) Rockfish Program		
(A) CQ	Specified fishing year	§ 679.81(e)(4)
(B) Rockfish Limited Access Fishery	Specified fishing year	§ 679.81(e)(5)
(C) Opt-out Fishery	Specified fishing year	§ 679.81(e)(6)
(D) Rockfish Entry Level Fishery	Specified fishing year	§ 679.81(e)(7)
(xiii) Amendment 80 Program:		
(A) Amendment 80 QS permit	Indefinite	§ 679.90(b)
(B) CQ permit	Specified fishing year	§ 679.91(b)
(C) Amendment 80 limited access fishery	Specified fishing year	§ 679.91(b)
(xiv) Crab Rationalization Program permits		
(A) Crab Quota Share permit	Indefinite	§ 680.4(b) of this chapter
(B) Crab Processor Quota Share permit	Indefinite	§ 680.4(c) of this chapter
(C) Crab Individual Fishing Quota (IFQ) permit	Specified fishing year	§ 680.4(d) of this chapter
(D) Crab Individual Processor Quota (IPQ) permit	Specified fishing year	§ 680.4(e) of this chapter
(E) Crab IFQ hired master permit	Specified fishing year	§ 680.4(g) of this chapter
(F) Registered Crab receiver permit	Specified fishing year	§ 680.4(i) of this chapter
(G) Federal crab vessel permit	Specified fishing year	§ 680.4(k) of this chapter
(H) Crab harvesting cooperative IFQ permit	Specified fishing year	§ 680.21(b) of this chapter

(2) Permit and logbook required by participant and fishery.

For the various types of permits issued, refer to § 679.5 for recordkeeping and reporting requirements. For subsistence permits, refer to § 300.65 of this title for recordkeeping and reporting requirements.

(3) Permit application.

(i) A person may obtain **an application for a new permit or for renewal or revision of an existing permit** for any of the permits under this section and must **submit forms to NMFS as instructed in application instructions. With appropriate software, all permit applications may be completed online and printed from the Alaska Region website at <http://alaskafisheries.noaa.gov>.**

(ii) Upon receipt of an incomplete or improperly completed permit application, the Program Administrator, RAM, will notify the applicant of the deficiency in the permit application. If the applicant fails to correct the deficiency, the permit will not be issued. No permit will be issued to an applicant until a complete application is received.

(iii) The operator, manager, Registered Buyer, or Registered Crab Receiver must obtain a separate

permit for each applicant, facility, or vessel, as appropriate to each Federal permit in this section (§ 679.4) and retain a copy of each permit application, whether the application is requesting an initial permit or renewing or revising an existing permit.

(iv) The information requested on the application must be typed or printed legibly.

(v) All permits are issued free of charge.

(4) *[Reserved]*

(5) Alteration.

No person may alter, erase, or mutilate any permit, card, or document issued under this section. Any such permit, card, or document that is intentionally altered, erased, or mutilated is invalid.

(6) Disclosure.

NMFS will maintain a list of permitted processors that may be disclosed for public inspection.

(7) Sanctions and denials.

Procedures governing sanctions and denials are found at subpart D of 15 CFR part 904. Such

procedures are required for enforcement purposes, not administrative purposes.

(8) Harvesting privilege.

Quota shares, permits, or licenses issued pursuant to this part are neither a right to the resource nor any interest that is subject to the "takings" provision of the Fifth Amendment to the U.S. Constitution. Rather, such quota shares, permits, or licenses represent only a harvesting privilege that may be revoked or amended subject to the requirements of the Magnuson-Stevens Act and other applicable law.

(9) Permit surrender.

The Regional Administrator will recognize the voluntary surrender of a permit issued in this section, § 679.4, if a permit may be surrendered and it is submitted by the person named on the permit, owner of record, or agent. Submit the original permit to Program Administrator, RAM Program, P.O. Box 21668, Juneau, AK 99802, by certified mail or other method that provides written evidence that NMFS Alaska Region received it. The receiving date of signature by NMFS staff is the date the permit was surrendered.

(b) *Federal Fisheries permit (FFP)*

(1) Groundfish.

No vessel of the United States may be used to fish for groundfish in the GOA or BSAI unless the owner first obtains a Federal fisheries permit for the vessel, issued under this part. A Federal fisheries permit is issued without charge.

(2) Non-groundfish.

A vessel of the United States that fishes in the GOA or BSAI for any non-groundfish species, including but not limited to halibut, crab, salmon, scallops, and herring, and that is required to retain any bycatch of groundfish under this part must obtain a Federal fisheries permit under this part.

(3) Vessel operations categories.

An FFP authorizes a vessel owner to deploy a vessel to conduct operations in the GOA or BSAI under the following categories: Catcher vessel, catcher/processor, mothership, tender vessel, or support vessel. A vessel may not be operated in a category other than as specified on the FFP, except that a catcher vessel, catcher/processor, mothership, or tender vessel may be operated as a support vessel.

(4) Duration.

(i) **Length of permit effectiveness. An FFP is in effect from the effective date through the expiration date, unless it is revoked, suspended, surrendered in accordance with paragraph (a)(9) of this section, or modified under § 600.735 or § 600.740 of this chapter.**

(ii) **Surrendered permit. An FFP permit may be voluntarily surrendered in accordance with paragraph (a)(9) of this section. An FFP may be reissued to the permit holder of record in the same fishing year in which it was surrendered. Contact NMFS/RAM by telephone, locally at 907-586-7202 (Option #2) or toll-free at 800-304-4846 (Option #2).**

(iii) **Amended permit. An owner or operator, who applied for and received an FFP, must notify NMFS of any change in the permit information by submitting an FFP application found at the NMFS website at <http://alaskafisheries.noaa.gov> as instructed on the application form. Upon receipt and approval of a permit amendment, the Program Administrator, RAM, will issue an amended FFP.**

(5) Contents of an FFP application

To obtain a Federal fisheries permit, the owner must complete a Federal fisheries permit application and provide the following information for each vessel to be permitted:

(i) New or amended application Indicate whether application is for a new or amended Federal fisheries permit and if revision, enter the current Federal fisheries permit number.

(ii) Owner information. Indicate the name(s), permanent business mailing address, business telephone number, business FAX number, and business e-mail address of the owner; and **if applicable**, the name of any person or company (other than the owner) that manages the operations of the vessel.

(iii) Vessel information. Indicate the vessel name and homeport (city and state); U.S. Coast Guard (USCG) documentation number; ADF&G vessel registration number; ADF&G processor code; vessel's LOA (ft), registered length (ft), gross tonnage, net tonnage, and shaft **horsepower; and whether this is a vessel of the United States.**

(iv) Area and gear information. Indicate **the type of vessel operation.** If catcher/processor **or** catcher vessel, **indicate only** the gear types used for groundfish fishing. **If the vessel is a catcher/processor under**

125 ft (18.3 m) LOA that is intended to process GOA inshore pollock or GOA inshore Pacific cod, mark the box for a GOA inshore processing endorsement.

(v) Signature. The owner or agent of the owner of the vessel must sign and date the application. If the owner is a company, the agent of the owner must sign and date the application.

(vi) Atka Mackerel, Pollock, and Pacific Cod Directed Fisheries.

(A) Indicate use of pot, hook-and-line, or trawl gear in the directed fisheries for pollock, Atka mackerel, or Pacific cod.

(B) Indicate directed fishing for Atka mackerel in the harvest limit area, as defined in § 679.2.

(C) Selections for species endorsements will remain valid until an FFP is amended to remove those endorsements or the permit with these endorsements is surrendered or revoked.

(6) Issuance.

(i) Except as provided in subpart D of 15 CFR part 904, upon receipt of a properly completed permit application, the Regional Administrator will issue a Federal fisheries permit required by this paragraph (b).

(ii) The Regional Administrator will send the Federal fisheries permit to the applicant with the appropriate logbooks, as provided under § 679.5.

(iii) NMFS will reissue a Federal fisheries permit to any person who holds a Federal fisheries permit issued for a vessel if that vessel was used to make any legal rockfish landings and is subject to a sideboard limit as described under § 679.82(d) through (h).

(iv) NMFS will reissue a Federal fisheries permit to any person who holds a Federal fisheries permit issued to an Amendment 80 vessel.

(7) Amended application.

If the application for an amended permit required under this section designates a change or addition of a vessel operations category, the amended permit must be on board the vessel before the new type of operations begins.

(8) Transfer.

A Federal fisheries permit issued under this paragraph (b) is not transferable or assignable and is valid only for the vessel for which it is issued.

(9) Inspection.

(i) An original Federal fisheries permit issued under this paragraph (b) must be carried on board the vessel whenever the vessel is fishing. Photocopied or faxed copies are not considered originals.

(ii) A permit issued under this paragraph (b) must be presented for inspection upon the request of any authorized officer.

(c) *[Reserved]*

(d) IFQ permits, IFQ hired master permits, and Registered Buyer permits.

The permits described in this section are required in addition to the permit and licensing requirements prescribed in the annual management measures published in the *Federal Register* pursuant to § 300.62 of this title and in the permit requirements of this section.

(1) IFQ permit.

(i) An IFQ permit authorizes the person identified on the permit to harvest IFQ halibut or IFQ sablefish from a specified IFQ regulatory area at any time during an open fishing season during the fishing year for which the IFQ permit is issued until the amount harvested is equal to the amount specified under the permit, or until the permit is revoked, suspended, **surrendered in accordance with paragraph (a)(9) of this section**, or modified under 15 CFR part 904.

(ii) A legible copy of any IFQ permit that specifies the IFQ regulatory area and vessel length overall from which IFQ halibut or IFQ sablefish may be harvested by the IFQ permit holder must be carried on board the vessel used by the permitted person to harvest IFQ halibut or IFQ sablefish at all times that such fish are retained on board.

(iii) An IFQ permit may be voluntarily surrendered in accordance with paragraph (a)(9) of this section. An annual IFQ permit will not be reissued in the same fishing year in which it was surrendered, but a new annual IFQ permit may be issued to the quota share holder of record in a subsequent fishing year. Contact NMFS/RAM for

more information locally at 907-586-7202 (Option #2) or toll-free at 800-304-4846 (Option #2).

(2) IFQ hired master permit.

(i) An IFQ hired master permit authorizes the individual identified on the IFQ hired master permit to land IFQ halibut or IFQ sablefish for debit against the specified IFQ permit until the IFQ hired master permit expires, or is revoked, suspended, **surrendered in accordance with paragraph (a)(9) of this section**, or modified under 15 CFR part 904, or cancelled on request of the IFQ permit holder.

(ii) A legible copy of an IFQ hired master permit issued to an eligible individual in accordance with § 679.42(i) and (j) by the Regional Administrator must be onboard the vessel that harvests IFQ halibut or IFQ sablefish at all times that such fish are retained onboard by a hired master. Except as specified in § 679.42(d), an individual that is issued an IFQ hired master permit must remain onboard the vessel used to harvest IFQ halibut or IFQ sablefish with that IFQ hired master permit during the IFQ fishing trip and at the landing site during all IFQ landings.

(iii) Each IFQ hired master permit issued by the Regional Administrator will display an IFQ permit number and the name of the individual authorized by the IFQ permit holder to land IFQ halibut or IFQ sablefish for debit against the IFQ permit holder's IFQ. In addition, IFQ hired master permits will also display the ADF&G vessel identification number of the authorized vessel.

(iv) An IFQ hired master permit may be voluntarily surrendered in accordance with paragraph (a)(9) of this section. An IFQ hired master permit may be reissued to the permit holder of record in the same fishing year in which it was surrendered. Contact NMFS/RAM for more information by telephone, locally at 907-586-7202 (Option #2) or toll-free at 800-304-4846 (Option #2).

(3) Registered Buyer permit.

(i) A Registered Buyer permit authorizes the person identified on the permit to receive and make an IFQ landing by an IFQ permit holder or IFQ hired master permit holder or to receive and make a CDQ halibut landing by a CDQ permit holder or CDQ hired master permit holder at any time during the fishing year for which it is issued until the Registered Buyer permit expires, or is revoked, suspended, **surrendered in accordance with paragraph (a)(9) of this section**, or modified under 15 CFR part 904.

(ii) A Registered Buyer permit is required of:

(A) Any person who receives IFQ halibut, CDQ halibut or IFQ sablefish from the person(s) who harvested the fish;

(B) Any person who harvests IFQ halibut, CDQ halibut or IFQ sablefish and transfers such fish in a dockside sale, outside of an IFQ regulatory area, or outside the State of Alaska.

(C) A vessel operator who submits a Departure Report (see § 679.5(1)(4)).

(iii) A Registered Buyer permit is issued on a 3-year cycle by the Regional Administrator to persons that have a Registered Buyer application approved by the Regional Administrator.

(iv) A Registered Buyer permit is in effect from the first day of the year for which it is issued or from the date of issuance, whichever is later, through the end of the current NMFS 3-year cycle, unless it is revoked, suspended, **surrendered in accordance with paragraph (a)(9) of this section**, or modified under § 600.735 or § 600.740 of this chapter.

(v) A Registered Buyer permit may be voluntarily surrendered in accordance with paragraph (a)(9) of this section. A Registered Buyer permit may be reissued to the permit holder of record in the same fishing year in which it was surrendered. Contact NMFS/RAM for more information by telephone, locally at 907-586-7202 (Option #2) or toll-free at 800-304-4846 (Option #2).

(4) Issuance.

The Regional Administrator will issue IFQ permits and IFQ hired master permits annually or at other times as needed to accommodate transfers, revocations, appeals resolution, and other changes in QS or IFQ holdings, and designation of masters under § 679.42.

(5) Transfer.

The quota shares and IFQ issued under this section are not transferable, except as provided under § 679.41. IFQ hired master permits and Registered Buyer permits issued under this paragraph (d) are not transferable.

(6) Inspection.

(i) IFQ permit and IFQ hired master permit.

(A) The IFQ permit holder must present a legible copy of the IFQ permit for inspection on request of any

authorized officer or Registered Buyer receiving IFQ species.

(B) The IFQ hired master permit holder must present a legible copy of the IFQ permit and a legible copy of the IFQ hired master permit for inspection on request of any authorized officer or Registered Buyer receiving IFQ species.

(ii) Registered Buyer permit. A legible copy of the Registered Buyer permit must be present at the location of an IFQ landing or CDQ halibut landing and must be made available by an individual representing the Registered Buyer for inspection on request of any authorized officer.

(7) Validity.

An IFQ permit issued under this part is valid only if the IFQ permit holder has paid all IFQ fees that are due as a result of final agency action as specified in §§ 679.45 and 679.5(l)(7)(ii).

(e) Halibut CDQ permits and CDQ hired master permits.

(1) Requirements.

(i) The CDQ group, the operator of the vessel, the manager of a shoreside processor or stationary floating processor, and the Registered Buyer must comply with the requirements of this paragraph (e) and of paragraph § 679.32(f) for the catch of CDQ halibut.

(ii) The CDQ group, vessel owner or operator, and Registered Buyer are subject to all of the IFQ prohibitions at § 679.7(f).

(2) Halibut CDQ permit.

The CDQ group must obtain a halibut CDQ permit issued by the Regional Administrator. The vessel operator must have a **legible** copy of the halibut CDQ permit on any fishing vessel operated by, or for, a CDQ group that will have halibut CDQ onboard and must make the permit available for inspection by an authorized officer. The halibut CDQ permit is non-transferable and is issued annually until revoked, suspended, **surrendered**, or modified. **A halibut CDQ permit may be voluntarily surrendered in accordance with paragraph (a)(9) of this section. The halibut CDQ permit will not be reissued in the same fishing year in which it was surrendered, but a new annual halibut CDQ permit may be issued in a subsequent fishing year to the CDQ group entitled to a CDQ halibut allocation. Contact NMFS/RAM for more information by telephone, locally at 907-**

586-7202 (Option #2) or toll-free at 800-304-4846 (Option #2).

(3) An individual must have onboard the vessel a legible copy of **his or her** halibut CDQ hired master permit issued by the Regional Administrator **while harvesting and** landing any CDQ halibut. Each halibut CDQ hired master permit will identify a CDQ permit number and the individual authorized by the CDQ group to land halibut for debit against the CDQ group's halibut CDQ. **A halibut CDQ hired master permit may be voluntarily surrendered in accordance with paragraph (a)(9) of this section. A halibut CDQ hired master permit may be reissued to the permit holder of record in the same fishing year in which it was surrendered. Contact NMFS/RAM for more information by telephone, locally at 907-586-7202 (Option #2) or toll-free at 800-304-4846 (Option #2).**

(4) Alteration.

No person may alter, erase, mutilate, or forge a halibut CDQ permit, hired master permit, Registered Buyer permit, or any valid or current permit or document issued under this part. Any such permit or document that has been intentionally altered, erased, mutilated, or forged is invalid.

(5) Landings.

A person may land CDQ halibut only if he or she has a valid halibut CDQ hired master permit. The person(s) holding the halibut CDQ hired master permit and the Registered Buyer must comply with the requirements of § 679.5(g) and (l)(1) through (6).

(f) Federal processor permit (FPP)

(1) Requirement.

No shoreside processor of the United States or stationary floating processor may receive or process groundfish harvested in the GOA or BSAI, unless the owner first obtains a Federal processor permit issued under this part. A Federal processor permit is issued without charge.

(2) Contents of an FPP application.

To obtain a **FPP**, the owner must complete **an FPP** application and provide the following information **(see paragraphs (f)(2)(i) through (v) of this section for each SFP** and stationary floating processor to be permitted):

(i) New or amended permit. Indicate whether application is for a new or amended **FPP**; **and if an amended permit, provide the current FPP number.**

Indicate whether application is for a shoreside processor or an SFP.

(ii) Owner information. Indicate the name(s), permanent business mailing address, business telephone number, business fax number, and business e-mail address of **all** owners; **and if applicable**, the name of any person or company (other than the owner) who manages the operations of the shoreside processor or **SFP**.

(iii) SFP information. Indicate the vessel name; **whether this is a vessel of the United States**; USCG documentation number; ADF&G vessel registration number; ADF&G processor code; the vessel's LOA (ft); registered length (ft); gross tonnage; net tonnage; shaft horsepower; **homeport (city and state); and whether choosing to receive a GOA inshore processing endorsement. A GOA inshore processing endorsement is required in order to process GOA inshore pollock and GOA inshore Pacific cod.**

(iv) Shoreside processor information. Indicate the shoreside processor's name; **permanent business mailing address**; physical location of plant at which the shoreside processor is operating (street, city, state, zip code); whether the shoreside processor is replacing a previous processor at this facility (**YES or NO, and if YES**, name of previous processor); whether multiple **processing businesses are using this plant**; whether the owner named in paragraph (f)(2)(ii) of this section owns this **plant**; ADF&G processor code, business telephone number, business fax number, and business e-mail address.

(v) Signature. The owner or agent of the owner of the shoreside processor or **SFP** must sign and date the application. If the owner is a company, the agent of the owner must sign and date the application.

(3) Issuance.

Upon receipt of a properly completed permit application, the Regional Administrator will issue a Federal processor permit required by this paragraph (f).

(4) Duration.

(i) **Length of effectiveness. A FPP is in effect from the effective date through the date of permit expiration, unless it is revoked, suspended, surrendered in accordance with paragraph (a)(9) of this section, or modified under § 600.735 or § 600.740 of this chapter.**

(ii) **Surrendered permit. An FPP may be voluntarily surrendered in accordance with paragraph (a)(9) of this section. An FPP may be reissued to the permit holder of record in the same fishing year in which it was surrendered. Contact NMFS/RAM for more information by telephone, locally at 907-586-7202 (Option #2) or toll-free at 800-304-4846 (Option #2).**

(iii) **Amended permit. An owner or operator, who applied for and received an FPP, must notify NMFS of any change in the permit information by submitting an FPP application found at the NMFS website at <http://alaskafisheries.noaa.gov>. The owner or operator must submit the application as instructed on the application form. Upon receipt and approval of a permit amendment, the Program Administrator, RAM, will issue an amended FPP.**

(5) Transfer.

A Federal processor permit issued under this paragraph (f) is not transferable or assignable and is valid only for the processor for which it is issued.

(6) Inspection.

(i) An original Federal processor permit issued under this paragraph (f) must be on site at the shoreside processor or stationary floating processor at all times. Photocopied or faxed copies are not considered originals.

(ii) A permit issued under this paragraph (f) must be presented for inspection upon the request of any authorized officer.

(g) **Scallop LLP**

(1) General requirements.

(i) In addition to the permit and licensing requirements prescribed in this part, each vessel within the EEZ off Alaska that is catching and retaining scallops, must have an original scallop LLP license on board at all times it is catching and retaining scallops. This scallop LLP license, issued by NMFS, authorizes the person named on the license to catch and retain scallops in compliance with State of Alaska **regulations** and only with a vessel that does not exceed the **maximum** LOA specified on the license and the gear designation specified on the license.

(ii) **A scallop LLP license may be voluntarily surrendered in accordance with paragraph (a)(9) of this section. A surrendered scallop LLP license will**

cease to exist and will not be subsequently reissued. Contact NMFS/RAM for more information by telephone, locally at 907-586-7202 (Option #2) or toll-free at 800-304-4846 (Option #2).

(2) Qualifications for a scallop LLP license.

A scallop LLP license will be issued to an eligible applicant who:

(i) Is a qualified person;

(ii) Was named on a State of Alaska scallop moratorium permit or Federal scallop moratorium permit on February 8, 1999;

(iii) Used the moratorium permit held on February 8, 1999, to make legal landings of scallops in each of any 2 calendar years during the qualification period beginning January 1, 1996, through October 9, 1998; and

(iv) Submitted a complete application for a scallop license during the application period specified pursuant to paragraph (g)(4) of this section.

(3) Scallop license conditions and endorsements.

A scallop license authorizes the license holder to catch and retain scallops only if the vessel length and gear used do not exceed the vessel length and gear endorsements specified on the license. These endorsements will be determined as follows.

(i) The MLOA specified on the scallop license is equal to the length overall on February 8, 1999, of the longest vessel that was authorized by a Federal or State of Alaska Scallop Moratorium Permit to harvest scallops and used by the eligible applicant to make legal landings of scallops during the scallop LLP qualification period, as specified at § 679.4(g)(2)(iii) of this part.

(ii) The gear specified on a scallop license will be restricted to two dredges with a combined width of no more than 20 feet (6.1 m) in all areas if the eligible applicant was a moratorium permit holder with a Scallop Registration Area H (Cook Inlet) endorsement and did not make a legal landing of scallops caught outside of Area H during the qualification period specified in paragraph (g)(2)(iii) of this section.

(4) Application for a scallop license.

(i) General. The Regional Administrator will issue a scallop license to an applicant if a complete application is submitted by or on behalf of the applicant during the specified application period, and if

that applicant meets all the criteria for eligibility in this part. An application that is postmarked or hand delivered after the ending date for the application period for the scallop LLP specified in paragraph § 679.4(g)(4)(ii) will be denied. An application form will be sent to the last known address of the person identified as an eligible applicant by the official LLP record. An application form may be requested from the Regional Administrator.

(ii) Application Period. January 16, 2001, through February 12, 2001.

(iii) Contents of application. To be complete, an application for a scallop license must be signed and dated by the applicant, or the individual representing the applicant, and contain the following information, as applicable:

(A) Scallop Moratorium Permit number under which legal landings of scallops were made during the qualification period specified in paragraph (g)(2)(iii) of this section;

(B) Name, business address, telephone number, fax number, and social security number or tax ID number of the applicant, and whether the applicant is a U.S. citizen or a U.S. business;

(C) Name of the managing company, if any;

(D) Evidence of legal landings in the qualifying years and registration areas;

(E) For the vessel(s) being used as the basis for eligibility for a license, the name, state registration number (*e.g.*, ADF&G number), the USCG documentation number, and valid evidence of the LOA on February 8, 1999, of the longest vessel used by the applicant during the qualification period specified in paragraph (g)(2)(iii) of this section.

(iv) Successor-in-interest. If an applicant is applying as the successor-in-interest to an eligible applicant, an application, to be complete, also must contain valid evidence proving the applicant's status as a successor-in-interest to that eligible applicant and:

(A) Valid evidence of the death of that eligible applicant at the time of application, if the eligible applicant was an individual; or

(B) Valid evidence that the eligible applicant is no longer in existence at the time of application, if the eligible applicant is not an individual.

(v) Application evaluation. The Regional Administrator will evaluate an application submitted during the specified application period and compare all claims in the application with the information in the official LLP record. Claims in the application that are consistent with information in the official LLP record will be accepted by the Regional Administrator. Inconsistent claims in the application, unless verified by evidence, will not be accepted. An applicant who submits inconsistent claims, or an applicant who fails to submit the information specified in paragraphs (g)(4)(iii) and (g)(4)(iv) of this section, will be provided a 60-day evidentiary period pursuant to paragraph (g)(4)(vii) of this section to submit the specified information, submit evidence to verify his or her inconsistent claims, or submit a revised application with claims consistent with information in the official LLP record. An applicant who submits claims that are inconsistent with information in the official LLP record has the burden of proving that the submitted claims are correct.

(vi) Additional information or evidence. The Regional Administrator will evaluate additional information or evidence to support an applicant's inconsistent claims submitted within the 60-day evidentiary period pursuant to paragraph (g)(4)(vii) of this section. If the Regional Administrator determines that the additional information or evidence meets the applicant's burden of proving that the inconsistent claims in his or her application are correct, the official LLP record will be amended and the information will be used in determining whether the applicant is eligible for a license. However, if the Regional Administrator determines that the additional information or evidence does not meet the applicant's burden of proving that the inconsistent claims in his or her application is correct, the applicant will be notified by an initial administrative determination, pursuant to paragraph (g)(4)(viii) of this section, that the applicant did not meet the burden of proof to change the information in the official LLP record.

(vii) 60-day evidentiary period. The Regional Administrator will specify by letter a 60-day evidentiary period during which an applicant may provide additional information or evidence to support the claims made in his or her application, or to submit a revised application with claims consistent with information in the official LLP record, if the Regional Administrator determines that the applicant did not meet the burden of proving that the information on the application is correct through evidence provided with the application. Also, an applicant who fails to submit information as specified in paragraphs (g)(4)(iii) and (g)(4)(iv) of this section will have 60 days to provide

that information. An applicant will be limited to one 60-day evidentiary period. Additional information or evidence, or a revised application, received after the 60-day evidentiary period specified in the letter has expired will not be considered for purposes of the initial administrative determination.

(viii) Initial administrative determinations (IAD). The Regional Administrator will prepare and send an IAD to the applicant following the expiration of the 60-day evidentiary period if the Regional Administrator determines that the information or evidence provided by the applicant fails to support the applicant's claims and is insufficient to rebut the presumption that the official LLP record is correct, or if the additional information, evidence, or revised application is not provided within the time period specified in the letter that notifies the applicant of his or her 60-day evidentiary period. The IAD will indicate the deficiencies in the application, including any deficiencies with the information, the evidence submitted in support of the information, or the revised application. The IAD will also indicate which claims cannot be approved based on the available information or evidence. An applicant who receives an IAD may appeal pursuant to § 679.43. An applicant who avails himself or herself of the opportunity to appeal an IAD will not receive a transferable license until after the final resolution of that appeal in the applicant's favor.

(ix) Issuance of a non-transferable license. The Regional Administrator will issue a non-transferable license to the applicant at the same time notification is provided to the applicant of his or her 60-day evidentiary period if issuance is required by the license renewal provisions of 5 U.S.C. 558. A non-transferable license authorizes a person to catch and retain scallops as specified on the non-transferable license, and will have the specific endorsements and designations based on the claims in his or her application. A non-transferable license will expire upon final agency action.

(5) Transfer of a Scallop License.

(i) General. The Regional Administrator will approve the transfer of a scallop license if a complete transfer application is submitted to Restricted Access Management, Alaska Region, NMFS, and if the transfer meets all the eligibility criteria as specified in paragraph (g)(5)(ii) of this section. An application form may be requested from the Regional Administrator.

(ii) Eligibility criteria for transfers. A scallop license can be transferred if:

(A) The designated transferee is eligible to document a fishing vessel under Chapter 121, Title 46, U.S.C.;

(B) The parties to the transfer do not have any fines, civil penalties, other payments due and outstanding, or outstanding permit sanctions resulting from Federal fishing violations;

(C) The transfer will not cause the designated transferee to exceed the license limit in § 679.7(i); and

(D) The transfer does not violate any other provision specified in this part.

(iii) Contents of transfer application. To be complete, an application for a scallop license transfer must be signed by the license holder and the designated transferee, or the individuals representing them, and contain the following information, as applicable:

(A) Name, business address, telephone number, and fax number of the license holder and of the designated transferee;

(B) License number and total price being paid for the license;

(C) Certification that the designated transferee is a U.S. citizen, or a U.S. corporation, partnership, or other association;

(D) A legible copy of a contract or sales agreement that specifies the license to be transferred, the license holder, the designated transferee, the monetary value or the terms of the license transfer; and

(E) Other information the Regional Administrator deems necessary for measuring program performance.

(iv) Incomplete applications. The Regional Administrator will return an incomplete transfer application to the applicant and identify any deficiencies if the Regional Administrator determines that the application does not meet all the criteria identified in paragraph (g)(5) of this section.

(v) Transfer by court order, operation of law, or as part of a security agreement. The Regional Administrator will transfer a scallop license based on a court order, operation of law, or a security agreement if the Regional Administrator determines that the transfer application is complete and the transfer will not violate any of the provisions of this section.

(h) Salmon permits

(1) Operators of commercial fishing vessels using power troll gear.

The operator of a fishing vessel using power troll gear may engage in commercial fishing for salmon in the Salmon Management Area if the operator:

(i) Held a valid State of Alaska power troll permanent entry permit on May 15, 1979, or is a transferee under paragraph (h)(13) of this section from an operator who held such a permit on that date;

(ii) Held a valid State of Alaska power troll interim use permit on May 15, 1979; or

(iii) Holds a Salmon Fishery permit issued by the Regional Administrator under paragraph (h)(7) of this section.

(2) Crew members and other persons not the operator of a commercial fishing vessel using power troll gear.

Crew members or other persons aboard but not the operator of a fishing vessel may assist in the vessel's commercial salmon fishing operations in the High Seas Management Area without a permit if a person described in paragraph (h)(1)(i) through (iii) of this section is also aboard the vessel and is engaged in the vessel's commercial fishing operations.

(3) Personal use fishing.

Any person who holds a valid State of Alaska sport fishing license may engage in personal use fishing in the Salmon Management Area.

(4) Duration.

Authorization under this paragraph (h) to engage in fishing for salmon in the Salmon Management Area constitutes a use privilege which may be revoked or modified without compensation.

(5) Eligibility criteria for permits issued by the Regional Administrator.

(i) Any person is eligible to be issued a Salmon Fishery permit under paragraph (h)(7) of this section if that person, during any one of the calendar years 1975, 1976, or 1977:

(A) Operated a fishing vessel in the Salmon Management Area.

(B) Engaged in commercial fishing for salmon in the Salmon Management Area.

(C) Caught salmon in the Salmon Management Area using power troll gear.

(D) Landed such salmon.

(ii) The following persons are not eligible to be issued a Salmon Fishery permit under paragraph (h)(7) of this section:

(A) Persons described in paragraph (h)(1)(i) or (h)(1)(ii) of this section.

(B) Persons who once held but no longer hold a State of Alaska power troll permanent entry or interim-use permit.

(6) Application.

Applications for a Salmon Fishery permit must be in writing, signed by the applicant, and submitted to the Regional Administrator, at least 30 days prior to the date the person wishes to commence fishing, and must include:

(i) The applicant's name, mailing address, and telephone number.

(ii) The vessel's name, USCG documentation number or State of Alaska registration number, home port, length overall, registered tonnage, and color of the fishing vessel.

(iii) The type of fishing gear used by the fishing vessel.

(iv) State of Alaska fish tickets or other equivalent documents showing the actual landing of salmon taken in the Salmon Management Area by the applicant with power troll gear during any one of the years 1975 to 1977.

(7) Issuance.

(i) Except as provided in subpart D of 15 CFR part 904, upon receipt of a properly completed application, the Regional Administrator will determine whether the permit eligibility conditions have been met, and if so, will issue a Salmon Fishery permit.

(ii) If the permit is denied, the Regional Administrator will notify the applicant in accordance with paragraph (h)(16) of this section.

(iii) If an incomplete or improperly completed permit application is filed, the Regional Administrator will notify the applicant of the deficiency. If the applicant fails to correct the deficiency within 30 days

following the date of receipt of notification, the application shall be considered abandoned.

(8) Amended application.

Any person who applies for and receives a Salmon Fishery permit issued under paragraph (h)(7) of this section must notify the Regional Administrator within 30 days of a change in any of the information submitted under paragraph (h)(6) of this section.

(9) Replacement.

Replacement permits may be issued for lost or unintentionally mutilated permits. An application for a replacement permit shall not be considered a new application.

(10) Display.

Any permit or license described in paragraph (h)(1) or (h)(3) of this section must be on board the vessel at all times while the vessel is in the Salmon Management Area.

(11) Inspection.

Any permit or license described in paragraph (h)(1) or (h)(3) of this section must be presented for inspection upon request by an authorized officer.

(12) Sanctions.

Procedures governing permit sanctions and denials are found at subpart D of 15 CFR part 904.

(13) Transfer of authority to fish in the Salmon Management Area.

(i) State of Alaska power troll permanent entry permits. The authority of any person to engage in commercial fishing for salmon using power troll gear in the Salmon Management Area shall expire upon the transfer of that person's State of Alaska power troll permanent entry permit to another and shall be transferred to the new holder of that permit.

(ii) Transfer of Authority by the Regional Administrator.

(A) Any person to whom the proposed transfer of a State of Alaska power troll permanent entry permit is denied by the State of Alaska may apply, with the consent of the current holder of that permit, to the Regional Administrator for transfer to the applicant of the current holder's authority to engage in commercial fishing for salmon using power troll gear in the Salmon Management Area.

(B) The application for transfer shall be filed with the Regional Administrator within 30 days of the

denial by the State of Alaska of the proposed transfer of the permit.

(C) The application for transfer shall include all documents and other evidence submitted to the State of Alaska in support of the proposed transfer of the permit and a copy of the State of Alaska's decision denying the transfer of the permit. The Regional Administrator may request additional information from the applicant or from the State of Alaska to assist in the consideration of the application.

(D) The Regional Administrator shall approve the transfer if it is determined that:

(1) The applicant had the ability to participate actively in the fishery at the time the application for transfer of the permit was filed with the State of Alaska.

(2) The applicant has access to power troll gear necessary for participation in the fishery.

(3) The State of Alaska has not instituted proceedings to revoke the permit on the ground that it was fraudulently obtained.

(4) The proposed transfer of the permit is not a lease.

(E) Upon approval of the transfer application by the Regional Administrator, the authority of the permit holder to engage in commercial fishing for salmon in the Salmon Management Area using power troll gear shall expire, and that authority shall be transferred to the applicant.

(14) Other Permits.

(i) Except for emergency transfers under paragraph (h)(15) of this section, the authority of any person described in paragraph (h)(1)(ii), (h)(1)(iii), or (h)(3) of this section to fish for salmon in the Salmon Management Area, may not be transferred to any other person.

(ii) Except for emergency transfers under paragraph (h)(15) of this section, the authority to engage in commercial fishing for salmon which was transferred under paragraph (h)(13)(ii) of this section may not be transferred to any other person except the current holder of the State of Alaska power troll permanent entry permit from which that authority was originally derived.

(iii) The authority described in paragraph (h)(14)(ii) of this section may be transferred to the current holder of that permit upon receipt of written notification of the transfer by the Regional Administrator.

(15) Emergency transfers--authority to use power troll gear.

(i) The authority of any person to engage in commercial fishing for salmon using power troll gear in the Salmon Management Area may be transferred to another person for a period not lasting beyond the end of the calendar year of the transfer when sickness, injury, or other unavoidable hardship prevents the holder of that authority from engaging in such fishing.

(ii) Such a transfer shall take effect automatically upon approval by the State of Alaska of an emergency transfer of a State of Alaska power troll entry permit, in accordance with the terms of the permit transfer.

(iii) Any person may apply to the Regional Administrator for emergency transfer of the current holder's authority to engage in commercial fishing for salmon using power troll gear in the Salmon Management Area for a period not lasting beyond the calendar year of the proposed transfer, if a person:

(A) Is denied emergency transfer of a State of Alaska power troll entry permit by the State of Alaska; or

(B) Requests emergency transfer of a Federal commercial power troll permit previously issued by the Regional Administrator, with the consent of the current holder of that permit.

(iv) The Regional Administrator shall approve the transfer if he determines that:

(A) Sickness, injury, or other unavoidable hardship prevents the current permit holder from engaging in such fishing.

(B) The applicant had the ability to participate actively in the fishery at the time the application for emergency transfer of the permit was filed with the State of Alaska or, in the case of a Federal permit, with the Regional Administrator.

(C) The applicant has access to power troll gear necessary for participation in the fishery.

(D) The State of Alaska has not instituted proceedings to revoke the permit on the grounds that it was fraudulently obtained.

(v) The application in the case of a State of Alaska permit shall be filed with the Regional Administrator within 30 days of the denial by the State of Alaska of emergency transfer of the permit.

(vi) The application shall include all documents and other evidence submitted to the State of Alaska in support of the proposed emergency transfer of the permit and a copy of the State of Alaska's decision denying the emergency transfer of the permit. The Regional Administrator may request additional information from the applicant or from the State of Alaska to assist in the consideration of the application.

(vii) Upon approval of the application by the Regional Administrator, the authority of the permit holder to engage in commercial fishing for salmon using power troll gear in the Salmon Management Area shall expire for the period of the emergency transfer, and that authority shall be transferred to the applicant for that period.

(16) Appeals and hearings.

(i) A decision by the Regional Administrator to deny a permit under paragraph (h)(7) of this section or to deny transfer of authority to engage in commercial fishing for salmon in the Salmon Management Area under paragraphs (h)(13) and (h)(14) of this section will:

(A) Be in writing.

(B) State the facts and reasons therefore.

(C) Advise the applicant of the rights provided in this paragraph (h)(16).

(ii) Any such decision of the Regional Administrator shall be final 30 days after receipt by the applicant, unless an appeal is filed with the NOAA/NMFS Assistant Administrator within that time.

(iii) Failure to file a timely appeal shall constitute waiver of the appeal.

(iv) Appeals under this paragraph (h)(16) must:

(A) Be in writing.

(B) Set forth the reasons why the appellant believes the Regional Administrator's decision was in error.

(C) Include any supporting facts or documentation.

(v) At the time the appeal is filed with the Assistant Administrator, the appellant may request a hearing with respect to any disputed issue of material fact. Failure to request a hearing at this time will constitute a waiver of the right to request a hearing.

(vi) If a hearing is requested, the Assistant Administrator may order an informal fact-finding hearing if it is determined that a hearing is necessary to resolve material issues of fact and shall so notify the appellant.

(vii) If the Assistant Administrator orders a hearing, the order will appoint a hearing examiner to conduct the hearing.

(viii) Following the hearing, the hearing examiner shall promptly furnish the Assistant Administrator with a report and appropriate recommendations.

(ix) As soon as practicable after considering the matters raised in the appeal, and any report or recommendation of the hearing examiner in the event a hearing is held under this paragraph (h)(16), the Assistant Administrator shall decide the appeal.

(x) The Assistant Administrator shall promptly notify the appellant of the final decision. Such notice shall set forth the findings of the Assistant Administrator and set forth the basis of the decision. The decision of the Assistant Administrator shall be the final administrative action of the Department of Commerce.

(i) Exempted fisheries permits (See § 679.6.)

(j) Prohibited species donation program permits. (See § 679.26(a)(3).)

(k) Licenses for license limitation program (LLP) groundfish or crab species

(1) General requirements.

(i) In addition to the permit and licensing requirements of this part, and except as provided in paragraph (k)(2) of this section, each vessel within the GOA or the BSAI must have an LLP groundfish license on board at all times it is engaged in fishing activities defined in § 679.2 as directed fishing for license limitation groundfish. This groundfish license, issued by NMFS to a qualified person, authorizes a license holder to deploy a vessel to conduct directed

fishing for license limitation groundfish only in accordance with the specific area and species endorsements, the vessel and gear designations, and the MLOA specified on the license.

(ii) Each vessel must have a crab species license, defined in § 679.2, issued by NMFS on board at all times it is engaged in fishing activities for the crab fisheries identified in this paragraph. A crab species license may be used only to participate in the fisheries endorsed on the license and on a vessel that complies with the vessel designation and MLOA specified on the license. NMFS requires a crab species license endorsed for participation in the following crab fisheries:

(A) Aleutian Islands red king crab in waters of the EEZ with an eastern boundary the longitude of Scotch Cap Light (164°44' W. long.) to 53°30' N. lat., then west to 165° W. long., a western boundary of 174° W. long., and a northern boundary of a line from the latitude of Cape Sarichef (54°36' N. lat.) westward to 171° W. long., then north to 55°30' N. lat., and then west to 174° W. long.;

(B) Aleutian Islands Area *C. opilio* and *C. bairdi* in waters of the EEZ with an eastern boundary the longitude of Scotch Cap Light (164°44' W. long.) to 53°30' N. lat., then west to 165° W. long., a western boundary of the Maritime Boundary Agreement Line as that line is described in the text of and depicted in the annex to the Maritime Boundary Agreement between the United States and the Union of Soviet Socialist Republics signed in Washington, June 1, 1990, and as the Maritime Boundary Agreement Line as depicted on NOAA Chart No. 513 (6th edition, February 23, 1991) and NOAA Chart No. 514 (6th edition, February 16, 1991), and a northern boundary of a line from the latitude of Cape Sarichef (54°36' N. lat.), with a southern boundary of 54°30' N. lat. to 171° W. long., and then south to 54 36' N. lat.;

(C) Norton Sound red king and Norton Sound blue king in waters of the EEZ with a western boundary of 168° W. long., a southern boundary of 62° N. lat., and a northern boundary of 65°36' N. lat.;

(D) Minor Species endorsement includes:

(1) Bering Sea golden king crab (*Lithodes aequispinus*) in waters of the EEZ east of the Maritime Boundary Agreement Line as that line is described in the text of and depicted in the annex to the Maritime Boundary Agreement between the United States and the Union of Soviet Socialist Republics signed in Washington, June 1, 1990, and as the Maritime Boundary Agreement Line as depicted on NOAA Chart

No. 513 (6th edition, February 23, 1991) and NOAA Chart No. 514 (6th edition, February 16, 1991), with a southern boundary of 54°36' N. lat. to 171° W. long., and then south to 54°30' N. lat.

(2) Scarlet or deep sea king crab (*Lithodes couesi*) in the waters of the Bering Sea and Aleutian Islands Area;

(3) Grooved Tanner crab (*Chionoecetes tanneri*) in the waters of the Bering Sea and Aleutian Islands Area; and

(4) Triangle Tanner crab (*Chionoecetes angulatus*) in the waters of the Bering Sea and Aleutian Islands Area.

(2) Exempt vessels.

Notwithstanding the requirements of paragraph (k)(1) of this section,

(i) A catcher vessel or catcher/processor vessel that does not exceed 26 ft (7.9 m) LOA may conduct directed fishing for license limitation groundfish in the GOA without a groundfish license;

(ii) A catcher vessel or catcher/processor vessel that does not exceed 32 ft (9.8 m) LOA may conduct directed fishing for license limitation groundfish in the BSAI without a groundfish license and may conduct directed fishing for crab species in the Bering Sea and Aleutian Islands Area without a crab species license;

(iii) A catcher vessel or catcher/processor vessel that does not exceed 60 ft (18.3 m) LOA may use a maximum of 5 jig machines, one line per jig machine, and a maximum of 15 hooks per line, to conduct directed fishing for license limitation groundfish in the BSAI without a groundfish license; or

(iv) A catcher vessel or catcher/processor vessel that does not exceed 125 ft (38.1 m) LOA, and during the period after November 18, 1992, through October 9, 1998, was specifically constructed for and used exclusively in accordance with a CDP approved by NMFS, and is designed and equipped to meet specific needs that are described in the CDP, is exempted from the requirement to have a LLP groundfish license to conduct directed fishing for license limitation groundfish in the GOA and in the BSAI area and a crab species license to fish for crab species in the Bering Sea and Aleutian Islands Area.

(3) Vessel and gear designations and vessel length categories

(i) General. A license may be used only on a vessel named on the license, a vessel that complies with the vessel designation and gear designation specified on the license, and a vessel that has an LOA less than or equal to the MLOA specified on the license.

(ii) Vessel designations.

(A) Catcher/processor vessel. A license will be assigned a catcher/processor vessel designation if:

(1) For license limitation groundfish, license limitation groundfish were processed on the vessel that qualified for the groundfish license under paragraph (k)(4) of this section during the period January 1, 1994, through June 17, 1995, or in the most recent calendar year of participation during the area endorsement qualifying period specified in paragraph (k)(4)(ii) of this section; or

(2) For crab species, crab species were processed on the vessel that qualified for the crab species license under paragraph (k)(5) of this section during the period January 1, 1994, through December 31, 1994, or in the most recent calendar year of participation during the area endorsement qualifying period specified in paragraph (k)(5)(ii) of this section.

(3) For purposes of paragraphs (k)(3)(ii)(A)(1) and (k)(3)(ii)(A)(2) of this section, evidence of processing must be demonstrated by **production reports** or other valid documentation demonstrating that processing occurred on the vessel during the relevant period.

(B) Catcher vessel. A license will be assigned a catcher vessel designation if it does not meet the criteria in paragraph (k)(3)(ii)(A)(1) or (k)(3)(ii)(A)(2) of this section to be assigned a catcher/processor vessel designation.

(C) Changing a vessel designation. A person who holds a groundfish license or a crab species license with a catcher/processor vessel designation may, upon request to the Regional Administrator, have the license reissued with a catcher vessel designation. The vessel designation change to a catcher vessel will be permanent, and that license will be valid for only those activities specified in the definition of catcher vessel designation at § 679.2.

(D) Limited processing by catcher vessels. Up to 1 mt of round weight equivalent of license limitation groundfish or crab species may be processed per day on a vessel less than or equal to 60 ft (18.3 m) LOA

that is authorized to fish with an LLP license with a catcher vessel designation.

(iii) Vessel length categories. A vessel's eligibility will be determined using the following three vessel length categories, which are based on the vessel's LOA on June 17, 1995, or, if the vessel was under reconstruction on June 17, 1995, the vessel's length on the date that reconstruction was completed.

(A) Vessel length category "A" if the LOA of the qualifying vessel on the relevant date was equal to or greater than 125 ft (38.1 m) LOA.

(B) Vessel length category "B" if the LOA of the qualifying vessel on the relevant date was equal to or greater than 60 ft (18.3 m) but less than 125 ft (38.1 m) LOA.

(C) Vessel length category "C" if the LOA of the qualifying vessel on the relevant date was less than 60 ft (18.3 m) LOA.

(iv) Gear designations for groundfish licenses.

(A) General. A vessel may only use gear consistent with the gear designation on the LLP license authorizing the use of that vessel to fish for license limitation groundfish or crab species, except that a vessel fishing under authority of an LLP license endorsed only for trawl gear may fish for slope rockfish with non-trawl gear within the Gulf of Alaska Slope Habitat Conservation Areas, as described in Table 27 to this part.

(B) Trawl/non-trawl. A license will be assigned a trawl/non-trawl gear designation if trawl and non-trawl gear were used to harvest LLP species from the qualifying vessel during the period beginning January 1, 1988, through June 17, 1995.

(C) Trawl. A license will be assigned a trawl gear designation if only trawl gear was used to harvest LLP species from the qualifying vessel during the period beginning January 1, 1988, through June 17, 1995.

(D) Non-trawl. A license will be assigned a non-trawl gear designation if only non-trawl gear was used to harvest LLP species from the qualifying vessel during the period beginning January 1, 1988, through June 17, 1995.

(E) Changing a gear designation.

(1) An applicant may request a change of gear designation based on gear used from the vessel during

the period beginning June 18, 1995, through February 7, 1998. Such a change would be permanent and may only be used for a change from trawl to non-trawl or from non-trawl to trawl.

(2) An applicant may request a change of gear designation based on a significant financial investment in converting a vessel or purchasing fishing gear on or before February 7, 1998, and making a documented harvest with that gear on or before December 31, 1998. Such a change would be permanent and may only be used for a change from trawl to non-trawl or from non-trawl to trawl.

(F) Definitions of non-trawl gear and significant financial investment.

(1) For purposes of paragraph (k)(3)(iv) of this section, non-trawl gear means any legal gear, other than trawl, used to harvest license limitation groundfish.

(2) For purposes of paragraph (k)(3)(iv)(E)(2) of this section, "significant financial investment" means having spent at least \$100,000 toward vessel conversion and/or gear to change to trawl gear from non-trawl gear, or having acquired groundline, hooks, pots, jig machines, or hauling equipment to change to non-trawl gear from trawl gear.

(4) Qualifications for a groundfish license.

A groundfish license will be issued to an eligible applicant that meets the criteria in paragraphs (k)(4)(i) and (k)(4)(ii) of this section. For purposes of the license limitation program, evidence of a documented harvest must be demonstrated by a state catch report, a Federal catch report, or other valid documentation that indicates the amount of license limitation groundfish harvested, the groundfish reporting area in which the license limitation groundfish was harvested, the vessel and gear type used to harvest the license limitation groundfish, and the date of harvesting, landing, or reporting. State catch reports are Alaska, California, Oregon, or Washington fish tickets. Federal catch reports are **production reports** required under § 679.5.

(i) General qualification periods (GQP). This table provides the GQP documented harvest requirements for LLP groundfish licenses:

A groundfish license will be assigned ...	If the requirements found in the table at § 679.4(k)(4)(ii) are met for the area endorsement and at least one documented harvest of license limitation groundfish was caught and retained in ...	During the period ...
(A) One or more area endorsements in rows 2 or 3 of the table at § 679.4(k)(4)(ii)(A) or (B)	the BSAI or waters shoreward of the BSAI	(1) Beginning January 1, 1988, through June 27, 1992 or
		(2) Beginning January 1, 1988, through December 31, 1994, provided that the harvest was of license limitation groundfish using pot or jig gear from a vessel that was less than 60 ft (18.3 m) LOA or
		(3) Beginning January 1, 1988, through June 17, 1995, provided that, during the period beginning January 1, 1988, through February 9, 1992, a documented harvest of crab species was made from the vessel, and, during the period beginning February 10, 1992, through December 11, 1994, a documented harvest of groundfish species, except sablefish landed using fixed gear, was made from the vessel in the GOA or the BSAI using trawl or longline gear.

<p>A groundfish license will be assigned ...</p>	<p>If the requirements found in the table at § 679.4(k)(4)(ii) are met for the area endorsement and at least one documented harvest of license limitation groundfish was caught and retained in ...</p>	<p>During the period ...</p>
<p>(B) One or more area endorsements in the table at §679.4(k)(4)(ii)(C) through (O)</p>	<p>the GOA or in waters shoreward of the GOA</p>	<p>(1) Beginning January 1, 1988, through June 27, 1992 or (2) Beginning January 1, 1988, through December 31, 1994, provided that the harvest was of license limitation groundfish using pot or jig gear from a vessel that was less than 60 ft (18.3 m) LOA or (3) Beginning January 1, 1988, through June 17, 1995, provided that, during the period beginning January 1, 1988, through February 9, 1992, a documented harvest of crab species was made from the vessel, and, during the period beginning February 10, 1992, through December 11, 1994, a documented harvest landing of groundfish species, except sablefish landed using fixed gear, was made from the vessel in the GOA or the BSAI using trawl or longline gear.</p>

(ii) Endorsement qualification periods (EQP). This table provides the documented harvest requirements for LLP groundfish license area endorsements:

<p>A groundfish license will be assigned...</p>	<p>If...</p>	<p>During the period...</p>	<p>In...</p>	<p>From a vessel in vessel length category</p>	<p>And that meets the requirements for a...</p>
<p>(A) An Aleutian Island area endorsement</p>	<p>at least one documented harvest of any amount of license limitation groundfish was made</p>	<p>beginning January 1, 1992, through June 17, 1995</p>	<p>the Aleutian Islands Subarea or in waters shoreward of that area</p>	<p>“A”, “B”, or “C”</p>	<p>catcher/ processor designation or a catcher vessel designation</p>
<p>(B) A Bering Sea area endorsement</p>	<p>at least one documented harvest of any amount of license limitation groundfish was made</p>	<p>beginning January 1, 1992, through June 17, 1995</p>	<p>the Bering Sea Subarea or in waters shoreward of that area</p>	<p>“A”, “B”, or “C”</p>	<p>catcher/ processor designation or a catcher vessel designation</p>
<p>(C) A Western Gulf area endorsement</p>	<p>at least one documented harvest of any amount of license limitation groundfish was made in each of any two calendar years</p>	<p>beginning January 1, 1992, through June 17, 1995</p>	<p>the Western GOA regulatory area or in waters shoreward of that area</p>	<p>“A”</p>	<p>catcher/ processor designation or a catcher vessel designation; or</p>

§ 679.4 Permits

A groundfish license will be assigned...	If...	During the period...	In...	From a vessel in vessel length category	And that meets the requirements for a...
(D) A Western Gulf area endorsement	at least one documented harvest of any amount of license limitation groundfish was made	beginning January 1, 1992, through June 17, 1995	the Western GOA regulatory area or in waters shoreward of that area	"B"	catcher vessel designation; or
(E) A Western Gulf area endorsement	at least one documented harvest of any amount of license limitation groundfish was made in each of any two calendar years OR	beginning January 1, 1992, through June 17, 1995	the Western GOA regulatory area or in waters shoreward of that area	"B"	catcher/ processor vessel designation; or
(F) A Western Gulf area endorsement	at least four documented harvests of any amount of license limitation groundfish were made	beginning January 1, 1995, through June 17, 1995	the Western GOA regulatory area or in waters shoreward of that area	"B"	catcher/ processor vessel designation; or
(G) A Western Gulf area endorsement	at least one documented harvest of any amount of license limitation groundfish was made	beginning January 1, 1992, through June 17, 1995	the Western GOA regulatory area or in waters shoreward of that area	"C"	catcher/ processor designation or a catcher vessel designation.
(H) A Central Gulf area endorsement	at least one documented harvest of any amount of license limitation groundfish was made in each of any two calendar years	beginning January 1, 1992, through June 17, 1995	the Central GOA regulatory area or in waters shoreward of that area, or in the West Yakutat District or in waters shoreward of that district	"A"	catcher/ processor designation or a catcher vessel designation; or
(I) A Central Gulf area endorsement	at least one documented harvest of any amount of license limitation groundfish was made in each of any two calendar years OR	beginning January 1, 1992, through June 17, 1995 OR	the Central GOA regulatory area or in waters shoreward of that area, or in the West Yakutat District or in waters shoreward of that district	"B"	catcher/ processor designation or a catcher vessel designation; or
(J) A Central Gulf area endorsement	at least four documented harvests of any amount of license limitation groundfish were made	beginning January 1, 1995, through June 17, 1995	the Central GOA regulatory area or in waters shoreward of that area, or in the West Yakutat District or in waters shoreward of that district	"B"	catcher/ processor designation or a catcher vessel designation; or

A groundfish license will be assigned...	If...	During the period...	In...	From a vessel in vessel length category	And that meets the requirements for a...
(K) A Central Gulf area endorsement	at least one documented harvest of any amount of license limitation groundfish was made	beginning January 1, 1992, through June 17, 1995	the Central GOA regulatory area or in waters shoreward of that area, or in the West Yakutat District or in waters shoreward of that district	"C"	catcher/ processor designation or a catcher vessel designation
(L) A Southeast Outside area endorsement	at least one documented harvest of any amount of license limitation groundfish was made in each of any two calendar years	beginning January 1, 1992, through June 17, 1995	in the Southeast Outside District or in waters shoreward of that district	"A"	catcher/ processor designation or a catcher vessel designation; or
(M) A Southeast Outside area endorsement	at least one documented harvest of any amount of license limitation groundfish was made in each of any two calendar years OR	beginning January 1, 1992, through June 17, 1995 OR	in the Southeast Outside District or in waters shoreward of that district	"B"	catcher/ processor designation or a catcher vessel designation; or
(N) A Southeast Outside area endorsement	at least four documented harvests of any amount of license limitation groundfish were made	beginning January 1, 1995, through June 17, 1995	in the Southeast Outside District or in waters shoreward of that district	"B"	catcher/ processor designation or a catcher vessel designation; or
(O) A Southeast Outside area endorsement	at least one documented harvest of any amount of license limitation groundfish was made	beginning January 1, 1992, through June 17, 1995	in the Southeast Outside District or in waters shoreward of that district	"C"	catcher/ processor designation or a catcher vessel designation

(iii) An eligible applicant that is issued a groundfish license based on a vessel's qualifications in the table at paragraphs (k)(4)(i)(A)(2) or (k)(4)(i)(B)(2) of this section must choose only one area endorsement for that groundfish license even if documented harvests qualifies the eligible applicant for more than one area endorsement.

(iv) Notwithstanding the provisions in paragraph (k)(4)(i) of this section, NMFS will issue a groundfish license with the appropriate area endorsements to an eligible applicant whose vessel meets the requirements in the table at paragraph (k)(4)(i)(A) of this section, and the requirements in the table at any of the

paragraphs (k)(4)(ii)(C) through (O) of this section, except:

(A) From whose vessel no documented harvests were made in the GOA or waters shoreward of the GOA during the period beginning January 1, 1988, through June 27, 1992, and

(B) From whose vessel no documented harvests were made in the BSAI or waters shoreward of the BSAI during the period beginning January 1, 1992, through June 17, 1995.

(v) Notwithstanding the provisions in paragraph (k)(4)(i) of this section, a groundfish license with the

appropriate area endorsements will be issued to an eligible applicant whose vessel meets the requirements in the tables at paragraphs (k)(4)(i) and (k)(4)(ii) and (A) or (B) of this section, except:

(A) From whose vessel no documented harvests were made in the BSAI or waters shoreward of the BSAI during the period beginning January 1, 1988, through June 27, 1992, and

(B) From whose vessel no documented harvests were made in the GOA or waters shoreward of the GOA during the period beginning January 1, 1992, through June 17, 1995.

(5) Qualifications for a crab species license.

A crab species license will be issued to an eligible applicant who owned a vessel that meets the criteria in paragraphs (k)(5)(i), (k)(5)(ii), and (k)(5)(iii) of this section, except that vessels are exempt from the requirements in paragraph (k)(5)(i) of this section for area/species endorsements at paragraphs (A) and (G) in the table at paragraph (k)(5)(ii) of this section.

(i) General qualification period (GQP). To qualify for one or more of the area/species endorsements in the

table at paragraph (k)(5)(ii) of this section, the requirements of paragraph (k)(5)(iii) of this section must be met and:

(A) At least one documented harvest of any amount of crab species must have been made from a vessel between January 1, 1988, and June 27, 1992; or

(B) At least one documented harvest of any amount of crab species must have been made from a vessel between January 1, 1988, and December 31, 1994, providing that, during the period January 1, 1988, through February 9, 1992, the vessel for which the documented harvest was made also made a legal landing of any groundfish species harvested in the GOA or BSAI with any authorized gear, except sablefish caught with fixed gear, and, during the period February 10, 1992, through December 11, 1994, made a legal landing of any king or Tanner crab species harvested in the Bering Sea and Aleutian Islands Area.

(ii) Area/species endorsements. This table provides the documented harvest requirements for LLP crab license area/species endorsements:

A crab species license will be assigned	If	During the period	In
(A) A Pribilof red king and Pribilof blue king area/species endorsement	at least one documented harvest of red king crab or blue king crab was made by a vessel	beginning January 1, 1993, through December 31, 1994	the area described in the definition for a Pribilof red king and Pribilof blue king area/species endorsement at § 679.2
(B) A Bering Sea and Aleutian Islands Area C. <i>opilio</i> and <i>C. bairdi</i> area/species endorsement	at least three documented harvests of <i>C. opilio</i> crab or <i>C. bairdi</i> crab were made by a vessel	beginning January 1, 1992, through December 31, 1994	the area described in the definition for a Bering Sea and Aleutian Islands Area C. <i>opilio</i> and <i>C. bairdi</i> area/species endorsement at § 679.2
(C) A St. Matthew blue king area/species endorsement	at least one documented harvest of blue king crab was made by a vessel	beginning January 1, 1992, through December 31, 1994	the area described in the definition for a St. Matthew blue king area/species endorsement at § 679.2
(D) An Aleutian Islands brown king area/species endorsement	at least three documented harvests of brown king crab were made by a vessel	beginning January 1, 1992, through December 31, 1994	the area described in the definition for an Aleutian Islands brown king area/species endorsement at § 679.2
(E) An Aleutian Islands red king area/ species endorsement	at least one documented harvest of red king crab was made by a vessel	beginning January 1, 1992, through December 31, 1994	the area described in the definition for an Aleutian Islands red king area/species endorsement at § 679.2
(F) A Bristol Bay red king area/species endorsement	at least one documented harvest of red king crab was made by a vessel	beginning January 1, 1991, through December 31, 1994	the area described in the definition for a Bristol Bay red king area/species endorsement at § 679.2

§ 679.4 Permits

A crab species license will be assigned	If	During the period	In
(G) A Norton Sound red king and blue king area/species endorsement	at least one documented harvest of red king crab or blue king crab was made by a vessel	beginning January 1, 1993, through December 31, 1994	the area described in the definition for a Norton Sound red king and blue king area/species endorsement at § 679.2

(iii) Recent participation period (RPP).

(A) The RPP is the period from January 1, 1996, through February 7, 1998. To qualify for a crab species license, defined at § 679.2, a person must have made at least one documented harvest of any amount of LLP crab species from a vessel during the RPP and must have held a LLP qualifying fishing history at the time of that documented harvest. A LLP qualifying fishing history meets the documented harvest requirements at paragraphs (k)(5)(i) and (k)(5)(ii) of this section.

(B) Exceptions to the RPP. A person does not need to meet the documented harvest requirements in paragraph (k)(5)(iii)(A) of this section if he or she deployed a vessel that met the documented harvest requirements in paragraph (k)(5)(i) of this section, if applicable, paragraph (k)(5)(ii) of this section, and:

(1) Only qualifies area/species endorsement at paragraph (G) in the table at paragraph (k)(5)(ii).

(2) Those documented harvests were made from a vessel that meets the requirements for vessel length category "C".

(3) The vessel used to meet the document harvest requirements in paragraphs (k) (5) (i) and (k) (5) (ii) of this section was lost or destroyed, and he or she made a documented harvest of crab species any time during the period beginning after the vessel was lost or destroyed but before January 1, 2000.

(iv) Exception to allow purchase of LLP qualifying fishing history after the documented harvest in the RPP. To qualify for a LLP crab species license, a person who made a documented harvest of LLP crab species during the period from January 1, 1998, through February 7, 1998, must have obtained, or entered into a contract to obtain, the LLP qualifying fishing history by 8:36 a.m. **Alaska local** time on October 10, 1998.

(v) A qualified person who owned a vessel on June 17, 1995, that met the requirements in paragraphs (k)(5)(i) and (ii) of this section, but whose vessel was unable to meet requirements of paragraph (k)(5)(iii) of this section because of unavoidable circumstances (i.e., the vessel was lost damaged, or otherwise unable to participate in the license limitation crab fisheries) may receive a license if the qualified person is able to demonstrate that:

(A) The owner of the vessel at the time of the unavoidable circumstance held a specific intent to conduct fishing for license limitation crab species with that vessel during a specific time period in a specific area;

(B) The specific intent to conduct directed fishing for license limitation crab species was thwarted by a circumstance that was:

(1) Unavoidable;

(2) Unique to the owner of that vessel, or unique to that vessel; and

(3) Unforeseen and reasonably unforeseeable to the owner of the vessel;

(C) The circumstance that prevented the owner from conducting directed fishing for license limitation crab species actually occurred;

(D) Under the circumstances, the owner of the vessel took all reasonable steps to overcome the circumstances that prevented the owner from conducting directed fishing for license limitation crab species; and

(E) Any amount of license limitation crab species was harvested on the vessel after the vessel was prevented from participating but before January 1, 2000.

(vi) A groundfish license or crab species license may be used on a vessel that is named on the license, that complies with the vessel designation, and that does not exceed the MLOA on the license.

(6) Application for a groundfish license or a crab species license.

(i) General. The Regional Administrator will issue a groundfish license or a crab species license to an applicant if a complete application is submitted by or on behalf of the applicant during the specified application period, and if that applicant meets all the criteria for eligibility in paragraph (k) of this section. An application that is postmarked or delivered after the ending date for the application period for the License Limitation Program specified in the *Federal Register* will be denied. An application form will be sent to the last known address of a person identified as an eligible applicant by the official LLP record. An application form may be requested from the Regional Administrator.

(ii) Application period. An application period of no less than 90 days will be specified by notification in the *Federal Register* and other information sources deemed appropriate by the Regional Administrator.

(iii) Contents of application. To be complete, an application for a groundfish license or a crab species license must be signed by the applicant, or the individual representing the applicant, and contain the following, as applicable:

(A) Name, business address, telephone number, and FAX number of the applicant;

(B) Name, state registration number (e.g., ADF&G number), and, if applicable, the USCG documentation number of the vessel being used as the basis for eligibility for a license; and name, state registration number (e.g., ADF&G number), and, if applicable, the USCG documentation number of the vessel to be deployed with the license if different than the vessel used as the basis of eligibility for a license;

(C) Name of the managing company, if any;

(D) Valid evidence of the documented harvests that are the basis of eligibility for a license, including harvest area, gear used, date of landing, and, if applying for a crab species license, species;

(E) Valid evidence of LOA on June 24, 1992, of the vessel used as the basis of eligibility for a license, except if that vessel was under reconstruction on that

date, valid evidence of LOA on the date reconstruction was completed and valid evidence of when reconstruction began and ended;

(F) Valid evidence of LOA on June 17, 1995, of the vessel used as the basis of eligibility for a license, except if that vessel was under reconstruction on that date, valid evidence of LOA on the date reconstruction was completed, and valid evidence of when reconstruction began and ended;

(G) Valid evidence to support the applicant's claim for a vessel designation of catcher vessel or catcher/processor vessel;

(H) Valid evidence of ownership of the vessel being used as the basis for eligibility for a license (for USCG documented vessels, valid evidence must be the USCG Abstract of Title), or if eligibility is based on a fishing history that has been separated from a vessel, valid evidence of ownership of the fishing history being used as the basis of eligibility for a license; and

(I) Valid evidence of the LOA of the vessel to be deployed by the license if different than the vessel used as the basis for eligibility for a license.

(iv) Other information required for special circumstances.

(A) Successor-in-interest. If an applicant is applying as the successor-in-interest to an eligible applicant, an application, to be complete, also must contain valid evidence proving the applicant's status as a successor-in-interest to that eligible applicant and:

(1) Valid evidence of the death of that eligible applicant at the time of application, if the eligible applicant was or is an individual; or

(2) Valid evidence that the eligible applicant is no longer in existence at the time of application, if the eligible applicant is not an individual.

(B) Norton Sound crab species license endorsement. If an applicant is applying for a crab species license endorsement for Norton Sound and if the applicant is a person, an application, to be complete, must contain valid evidence that the applicant was a State of Alaska permit holder for the Norton Sound king crab summer fishery in 1993 or 1994. If the applicant is a corporation, an application, to be complete, must contain valid evidence that the corporation owned or had a lease for a vessel on June 17, 1995, that participated in the Norton Sound king crab summer fishery in 1993 or 1994.

(C) Extended general qualification period. If an applicant is applying for a license based on meeting the general qualification period requirements of paragraph (k)(4)(i)(A)(2) or (k)(4)(i)(B)(2) of this section, the application, to be complete, must indicate which single endorsement area the applicant has selected for license. A license cannot be endorsed for more than one area, notwithstanding the fact that the applicant may have the documented harvests to qualify for more than one endorsement area.

(D) Unavoidable circumstances. If a person is claiming that unavoidable circumstances prevented him or her from meeting certain eligibility requirements for a license under paragraph (k) of this section, he or she must provide the information required in the particular paragraph of this section authorizing such a claim, and include valid evidence of the date the vessel was lost, damaged, or otherwise unable to participate in the fishery, and the date a documented harvest was made after the vessel was unable to participate in the fishery by the unavoidable circumstance.

(v) Application evaluation. The Regional Administrator will evaluate an application submitted during the specified application period and compare all claims in the application with the information in the official LLP record. Claims in the application that are consistent with information in the official LLP record will be accepted by the Regional Administrator. Inconsistent claims in the application, unless verified by evidence, will not be accepted. Pursuant to paragraph (k)(6)(vii) of this section, an applicant who submits inconsistent claims, or an applicant who fails to submit the information specified in paragraphs (k)(6)(iii) and (k)(6)(iv) of this section, will be provided a 60-day evidentiary period pursuant to paragraph (k)(6)(vii) of this section to submit the specified information, submit evidence to verify his or her inconsistent claims, or submit a revised application with claims consistent with information in the official LLP record. An applicant who submits claims that are inconsistent with information in the official LLP record has the burden of proving that the submitted claims are correct.

(vi) Additional information or evidence. The Regional Administrator will evaluate additional information or evidence to support an applicant's inconsistent claims submitted within the 60-day evidentiary period pursuant to paragraph (k)(6)(vii) of this section. If the Regional Administrator determines that the additional information or evidence meets the applicant's burden of proving that the inconsistent claims in his or her application is correct, the official LLP record will be amended and the information will

be used in determining whether the applicant is eligible for a license. However, if the Regional Administrator determines that the additional information or evidence does not meet the applicant's burden of proving that the inconsistent claims in his or her application is correct, the applicant will be notified by an initial administrative determination, pursuant to paragraph (k)(6)(viii) of this section, that the applicant did not meet the burden of proof to change the information in the official LLP record.

(vii) 60-day evidentiary period. The Regional Administrator will specify by letter a 60-day evidentiary period during which an applicant may provide additional information or evidence to support the claims made in his or her application, or to submit a revised application with claims consistent with information in the official LLP record, if the Regional Administrator determines that the applicant did not meet the burden of proving that the information on the application is correct through evidence provided with the application. Also, an applicant who fails to submit information as specified in paragraphs (k)(6)(iii) and (k)(6)(iv) of this section will have 60 days to provide that information. An applicant will be limited to one 60-day evidentiary period. Additional information or evidence, or a revised application, received after the 60-day evidentiary period specified in the letter has expired will not be considered for purposes of the initial administrative determination.

(viii) Initial administrative determinations (IAD). The Regional will prepare and send an IAD to the applicant following the expiration of the 60-day evidentiary period if the Regional Administrator determines that the information or evidence provided by the applicant fails to support the applicant's claims and is insufficient to rebut the presumption that the official LLP record is correct, or if the additional information, evidence, or revised application is not provided within the time period specified in the letter that notifies the applicant of his or her 60-day evidentiary period. The IAD will indicate the deficiencies in the application, including any deficiencies with the information, the evidence submitted in support of the information, or the revised application. The IAD will also indicate which claims cannot be approved based on the available information or evidence. An applicant who receives an IAD may appeal pursuant to § 679.43. An applicant who avails himself or herself of the opportunity to appeal an IAD will not receive a transferable license until after the final resolution of that appeal, notwithstanding the eligibility of that applicant for some claims based on consistent information in the application.

(ix) Issuance of a non-transferable license.

The Regional Administrator will issue a non-transferable license to the applicant on issuance of an IAD if required by the license renewal provisions of 5 U.S.C. 558. A non-transferable license authorizes a person to deploy a vessel to conduct directed fishing for license limitation groundfish or crab species as specified on the non-transferable license, and will have the specific endorsements and designations based on the claims in his or her application. A non-transferable license will expire upon final agency action.

(x) Surrender of groundfish or crab LLP.

A groundfish or crab LLP license may be voluntarily surrendered in accordance with paragraph (a)(9) of this section. A surrendered groundfish or crab LLP license will cease to exist and will not be subsequently reissued. Contact NMFS/RAM for more information by telephone, locally at 907-586-7202 (Option #2) or toll-free at 800-304-4846 (Option #2).

(7) Transfer of a groundfish license or a crab species license.

(i) General. The Regional Administrator will transfer a groundfish license or a crab species license if a complete transfer application is submitted to Restricted Access Management, Alaska Region, NMFS, and if the transfer meets the eligibility criteria as specified in paragraph (k)(7)(ii) of this section. An application form may be requested from the Regional Administrator.

(ii) Eligibility criteria for transfers. A groundfish license or crab species license can be transferred if:

(A) The designated transferee is eligible to document a fishing vessel under Chapter 121, Title 46, U.S.C.;

(B) The parties to the transfer do not have any fines, civil penalties, other payments due and outstanding, or outstanding permit sanctions resulting from Federal fishing violations;

(C) The transfer will not cause the designated transferee to exceed the license caps in § 679.7(i); and

(D) The transfer does not violate any other provision specified in this part.

(iii) Contents of application. To be complete, an application for a groundfish license transfer or a crab species license transfer must be signed by the license holder and the designated transferee, or the individuals

representing them, and contain the following, as applicable:

(A) Name, business address, telephone number, and FAX number of the license holder and the designated transferee;

(B) Name, state registration number (*e.g.*, ADF&G number), and, if applicable, the USCG documentation number of the vessel to be deployed with the license (*i.e.*, the designated vessel) after the transfer is approved;

(C) Valid evidence that the designated transferee is a person eligible to document a fishing vessel under Chapter 121, Title 46, U.S.C.;

(D) A legible copy of a contract or sales agreement that specifies the license to be transferred, the license holder, the designated transferee, the monetary value or the terms of the license transfer, and the signature of the license holder and the designated transferee; and

(E) Information regarding whether a broker was used for the transaction, whether the license was collateralized, and other information the Regional Administrator deems necessary for measuring program performance.

(iv) Incomplete applications. The Regional Administrator will return an incomplete transfer application to the applicant and identify any deficiencies if the Regional Administrator determines that the application does not meet all the criteria identified in paragraph (k)(7) of this section.

(v) Transfer by court order, operation of law, or as part of a security agreement. The Regional Administrator will transfer a groundfish license or a crab species license based on a court order, operation of law, or a security agreement if the Regional Administrator determines that the transfer application is complete and the transfer will not violate any of the provisions of this section.

(vi) Voluntary transfer limitation. A groundfish license or a crab species license may be voluntarily transferred only once in any calendar year. A voluntary transfer is a transfer other than one pursuant to a court order, operation of law, or a security agreement. An application for transfer that would cause a person to exceed the transfer limit of this provision will not be approved.

(vii) Request to change the designated vessel. A request to change the vessel designated on an LLP

groundfish or crab species license must be made on a transfer application. If this request is approved and made separately from a license transfer, it will count towards the annual limit on voluntary transfers specified in paragraph (k)(7)(vi) of this section.

(viii) Severability of licenses.

(A) Area endorsements or area/species endorsements specified on a license are not severable from the license and must be transferred together.

(B) A groundfish license and a crab species license issued based on the legal landings of the same vessel and initially issued to the same qualified person are not severable and must be transferred together.

(ix) Other transfer restrictions. The transfer of a LLP license that was issued based on the documented harvests from a vessel that did not have an FFP during the period beginning January 1, 1988, through October 8, 1998, must be accompanied by the vessel from which the documented harvests were made or its replacement vessel, or if the LLP license and vessel were separated by transfer prior to February 7, 1998, then by the vessel that is currently being deployed by the license holder. The Regional Administrator will deny a transfer application that requests the transfer of a LLP license that was issued based on the documented harvests from a vessel that did not have an FFP during the period beginning January 1, 1988, through October 8, 1998, if the appropriate vessel is not being transferred as part of the same transaction. A license holder of an LLP license that was issued based on the documented harvests from a vessel that did not have an FFP during the period beginning January 1, 1988, through October 8, 1998, may replace the vessel from which the documented harvests were made with another vessel that meets the vessel designation and MLOA requirements specified on the LLP license if the original qualifying vessel is lost or destroyed.

(8) Other provisions.

(i) Any person committing, or a fishing vessel used in the commission of, a violation of the Magnuson-Stevens Fishery Conservation and Management Act or any regulations issued pursuant thereto, is subject to the civil and criminal penalty provisions and the civil forfeiture provisions of the Magnuson-Stevens Fishery Conservation and Management Act, part 621 of this chapter, 15 CFR part 904 (Civil Procedure), and other applicable law. Penalties include, but are not limited to, permanent or temporary sanctions to licenses.

(ii) Notwithstanding the provisions of the license limitation program in this part, vessels fishing for species other than license limitation groundfish as defined in § 679.2 that were authorized under Federal regulations to incidentally catch license limitation groundfish without a Federal fisheries permit described at § 679.4(b) will continue to be authorized to catch the maximum retainable bycatch amounts of license limitation groundfish as provided in this part without a groundfish license.

(iii) An eligible applicant, who qualifies for a groundfish license or crab species license but whose vessel on which the eligible applicant's qualification was based was lost or destroyed, will be issued a license. This license:

(A) Will have the vessel designation of the lost or destroyed vessel.

(B) Cannot be used to conduct directed fishing for license limitation groundfish or to conduct directed fishing for crab species on a vessel that has an LOA greater than the MLOA designated on the license.

(iv) A qualified person who owned a vessel on June 17, 1995, that made a documented harvest of license limitation groundfish, or crab species if applicable, between January 1, 1988, and February 9, 1992, but whose vessel was unable to meet all the criteria in paragraph (k)(4) of this section for a groundfish license or paragraph (k)(5) of this section for a crab species license because of an unavoidable circumstance (*i.e.*, the vessel was lost, damaged, or otherwise unable to participate in the license limitation groundfish or crab fisheries) may receive a license if the qualified person is able to demonstrate that:

(A) The owner of the vessel at the time of the unavoidable circumstance held a specific intent to conduct directed fishing for license limitation groundfish or crab species with that vessel during a specific time period in a specific area.

(B) The specific intent to conduct directed fishing for license limitation groundfish or crab species with that vessel was thwarted by a circumstance that was:

(1) Unavoidable.

(2) Unique to the owner of that vessel, or unique to that vessel.

(3) Unforeseen and reasonably unforeseeable to the owner of the vessel.

(C) The circumstance that prevented the owner from conducting directed fishing for license limitation groundfish or crab species actually occurred.

(D) Under the circumstances, the owner of the vessel took all reasonable steps to overcome the circumstance that prevented the owner from conducting directed fishing for license limitation groundfish or crab species.

(E) Any amount of license limitation groundfish or appropriate crab species was harvested on the vessel in the specific area that corresponds to the area endorsement or area/species endorsement for which the qualified person who owned a vessel on June 17, 1995, is applying and that the license limitation groundfish or crab species was harvested after the vessel was prevented from participating by the unavoidable circumstance but before June 17, 1995.

(v) A groundfish license or a crab species license may be used on a vessel that complies with the vessel designation on the license and that does not exceed the MLOA on the license.

(9) Pacific cod endorsements

(i) General. In addition to other requirements of this part, and unless specifically exempted in paragraph (k)(9)(iv) of this section, a license holder must have a Pacific cod endorsement on his or her groundfish license to conduct directed fishing for Pacific cod with hook-and-line or pot gear in the BSAI. A license holder can only use the specific non-trawl gear(s) indicated on his or her license to conduct directed fishing for Pacific cod in the BSAI.

(ii) Eligibility requirements for a Pacific cod endorsement. This table provides eligibility requirements for Pacific cod endorsements on an LLP groundfish license:

If a license holder's license has a ...	And the license holder harvested Pacific cod in the BSAI with ...	Then the license holder must demonstrate that he or she harvested at least ...	In ...	To receive a Pacific cod endorsement that authorizes harvest with ...
(A) Catcher vessel designation.	Hook-and-line gear or jig gear	7.5 mt of Pacific cod in the BSAI.	In any one of the years 1995, 1996, 1997, 1998, or 1999.	Hook-and-line gear.
(B) Catcher vessel designation.	Pot gear or jig gear	100,000 lb of Pacific cod in the BSAI.	In each of any two of the years 1995, 1996, 1997, 1998, or 1999.	Pot gear.
(C) Catcher/processor vessel designation.	Hook-and-line gear	270 mt of Pacific cod in the BSAI.	In any one of the years 1996, 1997, 1998, or 1999.	Hook-and-line gear.
(D) Catcher/processor vessel designation.	Pot gear	300,000 lb of Pacific cod in the BSAI.	In each of any two of the years 1995, 1996, 1997, or 1998.	Pot gear.

(iii) Explanations for Pacific cod endorsements.

(A) All eligibility amounts in the table at paragraph (k)(9)(ii) of this section will be determined based on round weight equivalents.

(B) Discards will not count toward eligibility amounts in the table at paragraph (k)(9)(ii) of this section.

(C) Pacific cod harvested for personal bait use will not count toward eligibility amounts in the table at paragraph (k)(9)(ii) of this section.

(D) A legal landing of Pacific cod in the BSAI for commercial bait will count toward eligibility amounts in the table at paragraph (k)(9)(ii) of this section.

(E) Harvests within the BSAI will count toward eligibility amounts in the table at paragraph (k)(9)(ii) of this section; however, a license holder will only be able to harvest Pacific cod in the specific areas in the BSAI for which he or she has an area endorsement.

(F) Harvests within the BSAI would count toward eligibility amounts in the table at paragraph (k)(9)(ii) of this section if:

(1) Those harvests were made from the vessel that was used as the basis of eligibility for the license holder's LLP groundfish license, or

(2) Those harvests were made from a vessel that was not the vessel used as the basis of eligibility for the license holder's LLP groundfish license, provided that, at the time the endorsement-qualifying Pacific cod harvests were made, the person who owned such Pacific cod endorsement-qualifying fishing history also owned the fishing history of a vessel that satisfied the requirements for the LLP groundfish license.

(3) Notwithstanding the provisions of paragraph (k)(9)(iii)(F)(2) of this section, the LLP groundfish license qualifying history or the Pacific cod qualifying history of any one vessel may not be used to satisfy the requirements for issuance of more than one LLP groundfish license endorsed for the BSAI Pacific cod hook-and-line or pot gear fisheries.

(G) Except as provided in paragraph 679.4(k)(9)(iii)(D), only harvests of BSAI Pacific cod in the directed fishery will count toward eligibility amounts.

(iv) Exemptions to Pacific cod endorsements.

(A) Any vessel exempted from the License Limitation Program at paragraph (k)(2) of this section.

(B) Any catcher vessel less than 60 ft (18.3 m) LOA.

(C) Any catch of Pacific cod for personal use bait.

(v) Combination of landings and hardship provision. Notwithstanding the eligibility requirements in paragraph (k)(9)(ii) of this section, a license holder may be eligible for a Pacific cod endorsement by meeting the following criteria.

(A) Combination of landings. A license holder may combine the landings of a sunken vessel and the landings of a vessel obtained to replace a sunken vessel to satisfy the eligibility amounts in the table at paragraph (k)(9)(ii) of this section only if he or she meets the requirements in paragraphs (k)(9)(v)(A)(1) - (4) of this section. No other combination of landings will satisfy the eligibility amounts in the table at paragraph (k)(9)(ii) of this section.

(1) The sunken vessel was used as the basis of eligibility for the license holder's groundfish license;

(2) The sunken vessel sank after January 1, 1995;

(3) The vessel obtained to replace the sunken vessel was obtained by December 31 of the year 2 years after the sunken vessel sank; and

(4) The length of the vessel obtained to replace the sunken vessel does not exceed the MLOA specified on the license holder's groundfish license.

(B) Hardship provision. A license holder may be eligible for a Pacific cod endorsement because of unavoidable circumstances if he or she meets the requirements in paragraphs (k)(9)(v)(B)(1) - (4) of this section. For purposes of this hardship provision, the term license holder includes the person who landings were used to meet the eligibility requirements for the license holder's groundfish license, if not the same person.

(1) The license holder at the time of the unavoidable circumstance held a specific intent to conduct directed fishing for BSAI Pacific cod in a manner sufficient to meet the landing requirements in the table at paragraph (k)(9)(ii) of this section but that this intent was thwarted by a circumstance that was:

(i) Unavoidable;

(ii) Unique to the license holder, or unique to the vessel that was used as the basis of eligibility for the license holder's groundfish license; and

(iii) Unforeseen and reasonably unforeseeable to the license holder.

(2) The circumstance that prevented the license holder from conducting directed fishing for BSAI Pacific cod in a manner sufficient to meet the landing requirements in paragraph (k)(9)(ii) actually occurred;

(3) The license holder took all reasonable steps to overcome the circumstance that prevented the license holder from conducting directed fishing for BSAI Pacific cod in a manner sufficient to meet the landing requirements in paragraph (k)(9)(ii) of this section; and

(4) Any amount of Pacific cod was harvested in the BSAI aboard the vessel that was used as the basis of eligibility for the license holder's groundfish license after the vessel was prevented from participating by the unavoidable circumstance but before April 16, 2000.

(10) Restrictions on licenses earned on AFA catcher vessels and listed AFA catcher/processors.

No person may use an LLP license that was derived in whole or in part from the qualifying fishing history of an AFA catcher vessel or a listed AFA catcher/processor to fish for groundfish or crab on a non-AFA catcher vessel or non-AFA catcher/processor. NMFS will identify all such licenses affected by this restriction and inform the holders of such licenses of this restriction through a restriction printed on the face of the license.

(11) Rockfish QS

(i) General. In addition to other requirements of this part, a license holder must have rockfish QS on his or her groundfish LLP license to conduct directed fishing for Rockfish Program fisheries with trawl gear.

(ii) Eligibility requirements for rockfish QS. The eligibility requirements to receive rockfish QS are established in § 679.80(b).

(12) Amendment 80 Program. In addition to other requirements of this part, a license holder must have an Amendment 80 LLP license to conduct fishing for an Amendment 80 species assigned to the Amendment 80 sector.

(I) AFA permits

(1) General.

(i) Applicability. In addition to any other permit and licensing requirements set out in this part, any vessel used to engage in directed fishing for a non-CDQ allocation of pollock in the BS and any shoreside processor, stationary floating processor, or mothership that receives pollock harvested in a non-CDQ directed pollock fishery in the BS must have a valid AFA permit onboard the vessel or at the facility location at all times while non-CDQ pollock is being harvested or processed. In addition, the owner of any vessel that is a member of a pollock cooperative in the BS must also have a valid AFA permit for every vessel that is a member of the cooperative, regardless of whether or not the vessel actually engages in directed fishing for pollock in the BS. Finally, an AFA permit does not exempt a vessel operator, vessel, or processor from any other applicable permit or licensing requirement required under this part or in other state or Federal regulations.

(ii) Duration.

(A) Expiration of interim AFA permits. All interim AFA vessel and processor permits issued prior to January 1, 2002, will expire on December 31, 2002, unless extended or re-issued by NMFS.

(B) Duration of final AFA permits. Except as provided in paragraphs (1)(5)(v)(B)(3) and (1)(6)(iii) of this section, AFA vessel and processor permits issued under this paragraph (I) will have no expiration date, and are valid indefinitely unless suspended or revoked.

(C) Surrender of AFA permits. Except for AFA inshore processor permits, AFA permits may not be surrendered.

(ii) Application for permit. NMFS will issue AFA vessel and processor permits to the current owner(s) of a qualifying vessel or processor if the owner(s) submits to the Regional Administrator a completed AFA permit application that is subsequently approved.

(iv) Amended permits. AFA vessel and processor permits may not be used on or transferred to any vessel or processor that is not listed on the permit. However, AFA permits may be amended **by NMFS** to reflect any change in the ownership of the vessel or processor **after submittal of this information to NMFS in a written letter.**

(2) AFA catcher/processor permits.

(i) Listed AFA catcher/processors. NMFS will issue to an owner of a catcher/processor a listed AFA catcher/processor permit if the catcher/processor is one of the following (as listed in AFA paragraphs 208(e)(1) through (20)):

(A) AMERICAN DYNASTY (USCG documentation number 951307);

(B) KATIE ANN (USCG documentation number 518441);

(C) AMERICAN TRIUMPH (USCG documentation number 646737);

(D) NORTHERN EAGLE (USCG documentation number 506694);

(E) NORTHERN HAWK (USCG documentation number 643771);

(F) NORTHERN JAEGER (USCG documentation number 521069);

(G) OCEAN ROVER (USCG documentation number 552100);

(H) ALASKA OCEAN (USCG documentation number 637856);

(I) ENDURANCE (USCG documentation number 592206);

(J) AMERICAN ENTERPRISE (USCG documentation number 594803);

(K) ISLAND ENTERPRISE (USCG documentation number 610290);

(L) KODIAK ENTERPRISE (USCG documentation number 579450);

(M) SEATTLE ENTERPRISE (USCG documentation number 904767);

(N) US ENTERPRISE (USCG documentation number 921112);

(O) ARCTIC STORM (USCG documentation number 903511);

(P) ARCTIC FJORD (USCG documentation number 940866);

(Q) NORTHERN GLACIER (USCG documentation number 663457);

(R) PACIFIC GLACIER (USCG documentation number 933627);

(S) HIGHLAND LIGHT (USCG documentation number 577044);

(T) STARBOUND (USCG documentation number 944658).

(ii) Unlisted AFA catcher/processors. NMFS will issue to an owner of a catcher/processor an unlisted AFA catcher/processor permit if the catcher/processor is not listed in § 679.4(1)(2)(i) and is determined by the Regional Administrator to have harvested more than 2,000 mt of pollock in the 1997 BSAI directed pollock fishery.

(iii) Application for AFA catcher/processor permit. A completed application for an AFA catcher/ processor permit must contain:

(A) Vessel information. The vessel name, ADF&G registration number, USCG documentation number, vessel telephone number (if any), gross tons, shaft horsepower, and registered length (in feet);

(B) Ownership information. The managing owner name(s), tax ID number(s), signature(s), business mailing address(es), business telephone number(s), business fax number(s), business e-mail address(es), and managing company (if any);

(3) AFA catcher vessel permits.

NMFS will issue to an owner of a catcher vessel an AFA catcher vessel permit containing sector endorsements and sideboard restrictions upon receipt and approval of a completed application for an AFA catcher vessel permit.

(i) Qualifying criteria

(A) Catcher vessels delivering to catcher/processors. NMFS will endorse an AFA catcher vessel permit to authorize directed fishing for pollock for delivery to a catcher/processor if the catcher vessel:

(1) Is one of the following (as listed in paragraphs 208(b)(1) through (7) of the AFA):

AMERICAN CHALLENGER (USCG documentation number 633219);

FORUM STAR (USCG documentation number 925863);

MUIR MILACH (USCG documentation number 611524);

NEAHKAHNE (USCG documentation number 599534);

OCEAN HARVESTER (USCG documentation number 549892);

SEA STORM (USCG documentation number 628959);

TRACY ANNE (USCG documentation number 904859); or

(2) Is not listed in § 679.4(1)(3)(i)(A)(1) and is determined by the Regional Administrator to have delivered at least 250 mt and at least 75 percent of the pollock it harvested in the directed BSAI pollock fishery in 1997 to catcher/processors for processing by the offshore component.

(B) Catcher vessels delivering to AFA motherships. NMFS will endorse an AFA catcher vessel permit to authorize directed fishing for pollock for delivery to an AFA mothership if the catcher vessel:

(1) Is one of the following (as listed in paragraphs 208(c)(1) through (20) and in subsection 211(e) of the AFA):

(i) ALEUTIAN CHALLENGER (USCG documentation number 603820);

(ii) ALYESKA (USCG documentation number 560237);

(iii) AMBER DAWN (USCG documentation number 529425);

(iv) AMERICAN BEAUTY (USCG documentation number 613847);

(v) CALIFORNIA HORIZON (USCG documentation number 590758);

(vi) MAR-GUN (USCG documentation number 525608);

(vii) MARGARET LYN (USCG documentation number 615563);

(viii) MARK I (USCG documentation number 509552);

(ix) MISTY DAWN (USCG documentation number 926647);

(x) NORDIC FURY (USCG documentation number 542651);

(xi) OCEAN LEADER (USCG documentation number 561518);

(xii) OCEANIC (USCG documentation number 602279);

(xiii) PACIFIC ALLIANCE (USCG documentation number 612084);

(xiv) PACIFIC CHALLENGER (USCG documentation number 518937);

(xv) PACIFIC FURY (USCG documentation number 561934);

(xvi) PAPADO II (USCG documentation number 536161);

(xvii) TRAVELER (USCG documentation number 929356);

(xviii) VESTERAALEN (USCG documentation number 611642);

(xix) WESTERN DAWN (USCG documentation number 524423);

(xx) LISA MARIE (USCG documentation number 1038717); or

(2) Is not listed in § 679.4(l)(3)(i)(B)(1) and is determined by the Regional Administrator to have delivered at least 250 mt of pollock for processing by motherships in the offshore component of the BSAI directed pollock fishery in any one of the years 1996 or 1997, or between January 1, 1998, and September 1, 1998, and is not eligible for an endorsement to deliver pollock to catcher/processors under § 679.4(l)(3)(i)(A).

(C) Catcher vessels delivering to AFA inshore processors. NMFS will endorse an AFA catcher vessel permit to authorize directed fishing for pollock for delivery to an AFA inshore processor if the catcher vessel is:

(1) One of the following vessels authorized by statute to engage in directed fishing for inshore sector pollock:

HAZEL LORRAINE (USCG documentation number 592211),

LISA MARIE (USCG documentation number 1038717),

PROVIDIAN (USCG documentation number 1062183); or

(2) Is not listed in § 679.4(l)(3)(i)(A), and:

(i) Is determined by the Regional Administrator to have delivered at least 250 mt of pollock harvested in the directed BSAI pollock fishery for processing by the inshore component in any one of the years 1996 or 1997, or between January 1, 1998, and September 1, 1998; or

(ii) Is less than 60 ft (18.1 meters) LOA and is determined by the Regional Administrator to have delivered at least 40 mt of pollock harvested in the directed BSAI pollock fishery for processing by the

inshore component in any one of the years 1996 or 1997, or between January 1, 1998, and September 1, 1998.

(ii) Application for AFA catcher vessel permit. A completed application for an AFA catcher vessel permit must contain:

(A) Vessel information. The vessel name, ADF&G registration number, USCG documentation number, vessel telephone number (if any), gross tons, shaft horsepower, and registered length (in feet);

(B) Ownership information. The managing owner name(s), tax ID number(s), signature(s), business mailing address(es), business telephone number(s), business fax number(s), business e-mail address(es), and managing company (if any);

(C) Vessel AFA qualification information. The AFA catcher vessel permit sector endorsement(s) requested.

(D) *[reserved]*

(E) Vessel exemptions from AFA catcher vessel groundfish sideboard directed fishing closures. An AFA catcher vessel permit may contain exemptions from certain groundfish sideboard directed fishing closures. If a vessel owner is requesting such an exemption, the application must provide supporting documentation that the catcher vessel qualifies for the exemption based on the following criteria. The Regional Administrator will review the vessel's catch history according to the following criteria:

(1) BSAI Pacific cod. For a catcher vessel to qualify for an exemption from AFA catcher vessel sideboards in the BSAI Pacific cod fishery, the catcher vessel must:

Be less than 125 ft (38.1 m) LOA,

Have landed a combined total of less than 5,100 mt of BSAI pollock in the BSAI directed pollock fishery from 1995 through 1997, and

Have made 30 or more legal landings of Pacific cod in the BSAI directed fishery for Pacific cod from 1995 through 1997.

(2) GOA groundfish species. For a catcher vessel to qualify for an exemption from AFA catcher vessel sideboards in the GOA groundfish fisheries, the catcher vessel must:

Be less than 125 ft (38.1 m) LOA,

Have landed a combined total of less than 5,100 mt of BSAI pollock in the BSAI directed pollock fishery from 1995 through 1997, and

Made 40 or more legal landings of GOA groundfish in a directed fishery for GOA groundfish from 1995 through 1997.

(4) AFA mothership permits.

NMFS will issue to an owner of a mothership an AFA mothership permit if the mothership is one of the following (as listed in paragraphs 208(d)(1) through (3) of the AFA):

EXCELLENCE (USCG documentation number 967502);

GOLDEN ALASKA (USCG documentation number 651041); and

OCEAN PHOENIX (USCG documentation number 296779).

(i) *[reserved]*

(ii) Application for AFA mothership permit. A completed application for an AFA mothership permit must contain:

(A) Type of permit requested. Type of processor and whether requesting an AFA cooperative endorsement.

(B) Vessel information. The mothership name, ADF&G processor code, USCG documentation number, Federal fisheries permit number, gross tons, shaft horsepower, and registered length (in feet).

(C) Ownership information. The managing owner name(s), tax ID number(s), signature(s), business mailing address(es), business telephone number(s), business fax number(s), business e-mail address(es), and managing company (if any);

(5) AFA inshore processor permits.

NMFS will issue to an owner of a shoreside processor or stationary floating processor an AFA inshore processor permit upon receipt and approval of a completed application.

(i) Qualifying criteria

(A) Unrestricted processors. NMFS will issue an unrestricted AFA inshore processor permit to a shoreside processor or stationary floating processor if the Regional Administrator determines that the

processor facility processed annually more than 2,000 mt round-weight of pollock harvested in the inshore component of the directed BSAI pollock fishery during each of 1996 and 1997.

(B) Restricted processors. NMFS will issue a restricted AFA inshore processor permit to a shoreside processor or stationary floating processor if the Regional Administrator determines that the facility processed pollock harvested in the inshore component of the directed BSAI pollock fishery during 1996 or 1997, but did not process annually more than 2,000 mt round-weight of BSAI pollock during each of 1996 and 1997.

(ii) Surrender of permit. **An AFA inshore processor permit may be voluntarily surrendered in accordance with paragraph (a)(9) of this section. The AFA inshore processor permit will not be reissued in the same fishing year in which it was surrendered, but may be reapplied for and if approved, reissued to the permit holder of record in a subsequent fishing year. Contact NMFS/RAM for more information by telephone, locally at 907-586-7202 (Option #2) or toll-free at 800-304-4846 (Option #2).**

(iii) Single geographic location requirement. An AFA inshore processor permit authorizes the processing of pollock harvested in the BS directed pollock fishery only in a single geographic location during a fishing year. For the purpose of this paragraph, single geographic location means:

(A) Shoreside processors. The physical location at which the land-based shoreside processor first processed pollock harvested in the BS subarea directed pollock fishery during a fishing year;

(B) Stationary floating processors. A location within Alaska state waters that is within 5 nm of the position in which the stationary floating processor first processed pollock harvested in the BS subarea directed pollock fishery during a fishing year.

(iv) Application for permit. A completed application for an AFA inshore processor permit must contain:

(A) Type of permit requested. Type of processor, whether requesting an AFA cooperative endorsement, and amount of BSAI pollock processed in 1996 and 1997;

(B) Stationary floating processor information. The vessel name, ADF&G processor code, USCG

documentation number, Federal processor permit number, gross tons, shaft horsepower, registered length (in feet), and business telephone number, business FAX number, and business e-mail address used on board the vessel.

(C) Shoreside processor information. The processor name, Federal processor permit number, ADF&G processor code, business street address; business telephone and FAX numbers, and business e-mail address.

(D) Ownership information. The managing owner name(s), tax ID number(s), signature(s), business mailing address(es), business telephone number(s), business fax number(s), business e-mail address(es), and managing company (if any);

(v) Authorization of new AFA inshore processors. If the Council recommends and NMFS approves a combined BSAI pollock TAC that exceeds 1,274,900 mt for any fishing year, or in the event of the actual total loss or constructive loss of an existing AFA inshore processor, the Council may recommend that an additional inshore processor (or processors) be issued AFA inshore processing permits.

(A) Timing of Council action. At any time prior to or during a fishing year in which the combined BSAI pollock TAC exceeds 1,274,900 mt, or at any time after the actual total loss or constructive total loss of an existing AFA inshore processor, the Council may, after opportunity for public comment, recommend that an additional inshore processor (or processors) be issued AFA inshore processor permits.

(B) Required elements in Council recommendation. Any recommendation from the Council to add an additional inshore processor (or processors) must include the following information:

(1) Identification of inshore processor(s). The Council recommendation must identify by name the inshore processor(s) to which AFA inshore processor permits would be issued;

(2) Type of AFA inshore processor permit(s). The Council recommendation must specify whether the identified inshore processor(s) should be issued a restricted or unrestricted AFA inshore processor permit.

(3) Duration of permit. The Council recommendation must specify the recommended duration of the permit. Permit duration may be for any duration from a single fishing season to the duration of

section 208 of the AFA. Alternatively, the Council may recommend that the permit be valid as long as the conditions that led to the permit remain in effect. For example, the Council could recommend that a permit issued under this paragraph remain valid as long as the combined annual BSAI pollock TAC remains above 1,274,900 mt. or a lost AFA inshore processor is not reconstructed.

(4) Council procedures. The Council may establish additional procedures for the review and approval of requests to authorize additional AFA inshore processors. However, such procedures must be consistent with the Magnuson-Stevens Act, the national standards, and other applicable law.

(5) Action by NMFS. Upon receipt of a recommendation from the Council to authorize additional AFA inshore processors, NMFS may issue an AFA inshore processor permit to the identified inshore processor(s) of the type and duration recommended by the Council, provided the Council has met the requirements identified in paragraphs (1)(5)(v)(B)(1) through (4) of this section, and the owner(s) of the identified inshore processor has submitted a completed application for an AFA inshore processor permit that is subsequently approved.

(6) Inshore cooperative fishing permits

(i) General. NMFS will issue to an inshore catcher vessel cooperative formed pursuant to 15 U.S.C. 521 for the purpose of cooperatively managing directed fishing for pollock for processing by an AFA inshore processor an AFA inshore cooperative fishing permit upon receipt and approval of a completed application.

(ii) Application for permit. A completed application for an inshore cooperative fishing permit must contain the following information:

(A) Cooperative contact information. Name of cooperative; name of cooperative representative; and business mailing address, business telephone number, business fax number, and business e-mail address of the cooperative;

(B) Designated cooperative processor. The name and physical location of an AFA inshore processor that is designated in the cooperative contract as the processor to whom the cooperative has agreed to deliver at least 90 percent of its BS pollock catch;

(C) Cooperative contract information. A copy of the cooperative contract and a written certification that:

(1) The contract was signed by the owners of at least 80 percent of the qualified catcher vessels;

(2) The cooperative contract requires that the cooperative deliver at least 90 percent of its BS pollock catch to its designated AFA processor; and

(3) Each catcher vessel in the cooperative is a qualified catcher vessel and is otherwise eligible to fish for groundfish in the BSAI, has an AFA catcher vessel permit with an inshore endorsement, and has no permit sanctions or other type of sanctions against it that would prevent it from fishing for groundfish in the BSAI;

(D) Qualified catcher vessels. For the purpose of this paragraph, a catcher vessel is a qualified catcher vessel if it meets the following permit and landing requirements:

(1) Permit requirements

(i) AFA permit. The vessel must have a valid AFA catcher vessel permit with an inshore endorsement;

(ii) LLP permit. The vessel must be named on a valid LLP permit authorizing the vessel to engage in trawling for pollock in the Bering Sea subarea. If the vessel is more than 60 feet (18.3 m) LOA, the vessel must be named on a valid LLP permit endorsed for the AI to engage in trawling for pollock in the AI; and

(iii) Permit sanctions. The vessel has no permit sanctions that otherwise make it ineligible to engage in fishing for pollock in the BSAI.

(2) Landing requirements.

(i) Active vessels. The vessel delivered more pollock harvested in the BS inshore directed pollock fishery to the AFA inshore processor designated under paragraph (1)(6)(ii)(B) of this section than to any other shoreside processor or stationary floating processor during the year prior to the year in which the cooperative fishing permit will be in effect; or

(ii) Inactive vessels. The vessel delivered more pollock harvested in the BS inshore directed pollock fishery to the AFA inshore processor designated under paragraph (1)(6)(ii)(B) of this section than to any other shoreside processor or stationary floating processor during the last year in which the vessel delivered BS pollock harvested in the BS directed pollock fishery to an AFA inshore processor.

(iii) Harvests under contract to a cooperative. Any landings made by a vessel operating under contract to an inshore cooperative in which it was not a member will not be used to determine eligibility under paragraph (l)(6)(ii)(D)(2).

(E) Business review letter. A copy of a letter from a party to the contract requesting a business review letter on the fishery cooperative from the Department of Justice and of any response to such request;

(F) Vessel information. For each cooperative catcher vessel member: Vessel name, ADF&G registration number, USCG documentation number, AFA permit number; and

(G) Certification of notary and applicant. Signature and printed name of cooperative representative, date of signature, and notary stamp or seal, signature and date commission expires of a notary public.

(iii) Duration of cooperative fishing permits. Inshore cooperative fishing permits are valid for 1 calendar year.

(iv) Addition or subtraction of vessels. The cooperative representative must submit a new application to add or subtract a catcher vessel to or from an inshore cooperative fishing permit to the Regional Administrator prior to the application deadline. Upon approval by the Regional Administrator, NMFS will issue an amended cooperative fishing permit.

(v) Application deadline. An inshore cooperative fishing permit application and any subsequent contract amendments that add or subtract vessels must be received by the Regional Administrator by December 1 prior to the year in which the inshore cooperative fishing permit will be in effect. Inshore cooperative fishing permit applications or amendments to inshore fishing cooperative permits received after December 1 will not be accepted by the Regional Administrator for the subsequent fishing year.

(7) Replacement vessels.

(i) In the event of the actual total loss or constructive total loss of an AFA catcher vessel, AFA mothership, or AFA catcher/processor, the owner of such vessel may replace such vessel with a replacement vessel. The replacement vessel will be eligible in the same manner as the original vessel after submission and approval of an application for an AFA replacement vessel, provided that:

(A) Such loss was caused by an act of God, an act of war, a collision, an act or omission of a party other than the owner or agent of the vessel, or any other event not caused by the willful misconduct of the owner or agent;

(B) The replacement vessel was built in the United States and, if ever rebuilt, rebuilt in the United States;

(C) The USCG certificate of documentation with fishery endorsement for the replacement vessel is issued within 36 months of the end of the last year in which the eligible vessel harvested or processed pollock in the directed pollock fishery;

(D) If the eligible vessel is greater than 165 ft (50.3 m) in registered length, or more than 750 gross registered tons, or has engines capable of producing more than 3,000 shaft horsepower, the replacement vessel is of the same or lesser registered length, gross registered tons, and shaft horsepower;

(E) If the eligible vessel is less than 165 ft (50.3 m) in registered length, fewer than 750 gross registered tons, and has engines incapable of producing more than 3,000 shaft horsepower, the replacement vessel is less than each of such thresholds and does not exceed by more than 10 percent the registered length, gross registered tons, or shaft horsepower of the eligible vessel; and

(F) If the replacement vessel is already an AFA catcher vessel, the inshore cooperative catch history of both vessels may be merged in the replacement vessel for the purpose of determining inshore cooperative allocations except that a catcher vessel with an endorsement to deliver pollock to AFA catcher/processors may not be simultaneously endorsed to deliver pollock to AFA motherships or AFA inshore processors.

(G) Replacement of replacement vessels. In the event that a permitted replacement vessel is lost under the circumstances described in paragraph (l)(7)(i)(A) of this section, the replacement vessel may be replaced according to the provisions of this paragraph (l)(7). However, the maximum length, tonnage, and horsepower of any subsequent replacement vessels are determined by the length, tonnage, and horsepower of the originally qualifying AFA vessel and not by those of any subsequent replacement vessels.

(ii) Application for permit. A completed application for an AFA permit for a replacement vessel must contain:

(A) Identification of lost AFA eligible vessel.

(1) Name, ADF&G vessel registration number, USCG documentation number, AFA permit number, gross tons, shaft horsepower, and registered length from USCG documentation of the vessel;

(2) Name(s), tax ID number(s), business mailing address(es), telephone number(s), FAX number(s), and e-mail address(es) of owner(s);

(3) The last year in which the vessel harvested or processed pollock in a BSAI directed pollock fishery; and

(4) Description of how the vessel was lost or destroyed. Attach a USCG Form 2692 or insurance papers to verify the claim.

(B) Identification of replacement vessel.

(1) Name, ADF&G vessel registration number, USCG documentation number, gross tons, shaft horsepower, registered length, net tons from USCG documentation, length overall (in feet), and Federal Fisheries Permit number of the vessel;

(2) Name(s), tax ID number(s), business mailing address(es), business telephone number(s), business FAX number(s), and business e-mail address(es) of the owner(s);

(3) YES or NO indication of whether the vessel was built in the United States; and

(4) YES or NO indication of whether the vessel has ever been rebuilt, and if so whether it was rebuilt in the United States.

(C) Certification of applicant and notary.

Signature(s) and printed name(s) of owner(s) and date of signature; signature, notary stamp or seal of notary public, and date notary commission expires.

(8) Application evaluations and appeals

(i) Initial evaluation. The Regional Administrator will evaluate an application for an AFA fishing or processing permit submitted in accordance with paragraph (1) of this section and compare all claims in the application with the information in the official AFA record. Claims in the application that are consistent with information in the official AFA record will be accepted by the Regional Administrator. Inconsistent claims in the application, unless supported by evidence, will not be accepted. An applicant who submits claims

based on inconsistent information or fails to submit the information specified in the application for an AFA permit will be provided a single 60-day evidentiary period to submit the specified information, submit evidence to verify the applicant's inconsistent claims, or submit a revised application with claims consistent with information in the official AFA record. An applicant who submits claims that are inconsistent with information in the official AFA record has the burden of proving that the submitted claims are correct.

(ii) Additional information and evidence. The Regional Administrator will evaluate the additional information or evidence to support an applicant's claims submitted within the 60-day evidentiary period. If the Regional Administrator determines that the additional information or evidence meets the applicant's burden of proving that the inconsistent claims in his or her application are correct, the official AFA record will be amended and the information will be used in determining whether the applicant is eligible for an AFA permit. However, if the Regional Administrator determines that the additional information or evidence does not meet the applicant's burden of proving that the inconsistent claims in his or her application is correct, the applicant will be notified by an initial administrative determination that the applicant did not meet the burden of proof to change information in the official AFA record.

(iii) Sixty-day evidentiary period. The Regional Administrator will specify by letter a 60-day evidentiary period during which an applicant may provide additional information or evidence to support the claims made in his or her application, or to submit a revised application with claims consistent with information in the official AFA record, if the Regional Administrator determines that the applicant did not meet the burden of proving that the information on the application is correct through evidence provided with the application. Also, an applicant who fails to submit required information will have 60 days to provide that information. An applicant will be limited to one 60-day evidentiary period. Additional information or evidence, or a revised application received after the 60-day evidentiary period specified in the letter has expired will not be considered for the purposes of the initial administrative determination.

(iv) Initial administrative determinations (IAD). The Regional Administrator will prepare and send an IAD to the applicant following the expiration of the 60-day evidentiary period if the Regional Administrator determines that the information or evidence provided by the applicant fails to support the applicant's claims and is insufficient to rebut the

presumption that the official AFA record is correct or if the additional information, evidence, or revised application is not provided within the time period specified in the letter that notifies the applicant of his or her 60-day evidentiary period. The IAD will indicate the deficiencies in the application, including any deficiencies with the information, the evidence submitted in support of the information, or the revised application. The IAD will also indicate which claims cannot be approved based on the available information or evidence. An applicant who receives an IAD may appeal under the appeals procedures set out at § 679.43. An applicant who avails himself or herself of the opportunity to appeal an IAD will receive an interim AFA permit that authorizes a person to participate in an AFA pollock fishery and will have the specific endorsements and designations based on the claims in his or her application. An interim AFA permit based on claims contrary to the Official Record will expire upon final agency action.

(v) Effect of cooperative allocation appeals. An AFA inshore cooperative may appeal the pollock quota share issued to the cooperative under § 679.62; however, final agency action on the appeal must occur prior to December 15 for the results of the appeal to take effect during the subsequent fishing year.

(m) Participation in the AI directed pollock fishery.

(1) Applicability.

Harvesting pollock in the AI directed pollock fishery and processing pollock taken in the AI directed pollock fishery is authorized only for those harvesters and processors that are selected by the Aleut Corporation and approved by the Regional Administrator to harvest pollock in the AI directed pollock fishery or to process pollock taken in the AI directed pollock fishery.

(2) Annual selection of participants by the Aleut Corporation.

Each year and at least 14 days before harvesting pollock in the AI directed pollock fishery or processing pollock harvested in the AI directed pollock fishery, a participant must be selected by the Aleut Corporation and the following information for each participant must be submitted by the designated contact to the Regional Administrator:

(i) Vessel or processor name;

(ii) Federal fisheries permits number issued under paragraph (b) of this section or Federal processor permit issued under paragraph (f) of this section; and

(iii) The fishing year which participation approval is requested.

(3) Participant approval.

(i) Participants must have:

(A) A valid Federal fisheries permit or Federal processing permit, pursuant to paragraphs (b) and (f) of this section, respectively;

(B) A valid fishery endorsement on the vessel's U.S. Coast Guard documentation for the vessel's participation in the U. S. fishery; and

(C) A valid AFA permit under: paragraph (l)(2) of this section for all catcher/processors, paragraph (l)(3) of this section for all catcher vessels greater than 60 ft (18.3 m) LOA, or paragraph (l)(4) of this section for all motherships.

(ii) Each participant selected by the Aleut Corporation that meets the conditions under paragraph (m)(3)(i) of this section will be approved by the Regional Administrator for participation in the AI directed pollock fishery.

(iii) The Regional Administrator will provide to the designated contact for the Aleut Corporation the identity of each approved participant and the date upon which participation in the AI directed pollock fishery may commence. The Aleut Corporation shall forward to the approved participants a copy of NMFS's approval letter before harvesting or processing occurs.

(iv) A copy of NMFS' approval letter for participating in the AI directed pollock fishery during the fishing year must be on site at the shoreside processor or stationary floating processor, or on board the vessel at all times and must be presented for inspection upon the request of any authorized officer.

(4) Participant disapproval.

(i) The Regional Administrator shall disapprove any participant that does not meet the conditions under paragraph (m)(3)(i) of this section. The Regional Administrator will notify in writing the Aleut Corporation and the selected participant of the disapproval. The selected participant will have 30 days in which to submit proof of meeting the requirements to participate in the AI directed pollock fishery.

(ii) The Regional Administrator will prepare and send an initial administrative determinations (IAD) to the selected participant following the expiration of the 30-day evidentiary period if the Regional Administrator determines that the information or evidence provided by the selected participant fails to support the participant's claims and is insufficient to rebut the presumption that the disapproval for participation in the AI directed pollock fishery is correct or if the additional information or evidence is not provided within the time period specified in the letter that notifies the applicant of his or her 30-day evidentiary period. The IAD will indicate the deficiencies in the information required, including the evidence submitted in support of the information. The IAD also will indicate which claims cannot be approved based on the available information or evidence. A participant who receives an IAD may appeal under the appeals procedures set out at § 679.43. A participant who avails himself or herself of the opportunity to appeal an IAD will receive an interim approval from NMFS authorizing participation in the AI directed pollock fishery. An interim approval based on claims contrary to the final determination will expire upon final agency determination.

(n) Rockfish Program

(1) Cooperative quota (CQ).

(i) A CQ permit is issued annually to a rockfish cooperative if the members of that rockfish cooperative have submitted a complete and timely application for CQ as described at § 679.81(e)(4) that is subsequently approved by the Regional Administrator. A CQ permit authorizes a rockfish cooperative to participate in the Rockfish Program. The CQ permit will indicate the amount of primary rockfish species and secondary species that may be harvested by the rockfish cooperative, and the amount of rockfish halibut PSC that may be used by the rockfish cooperative. The CQ permit will list the members of the rockfish cooperative, the vessels that are authorized to fish under the CQ permit for that rockfish cooperative, and the eligible rockfish processor with whom that rockfish cooperative is associated, if applicable.

(ii) A CQ permit is valid under the following circumstances:

(A) Until the end of the year for which the CQ permit is issued;

(B) Until the amount harvested is equal to the amount specified on the CQ permit for all primary

rockfish species, secondary species, and rockfish halibut PSC;

(C) Until the permit is modified by transfers under § 679.81(f);

(D) Until the permit is voided through an approved rockfish cooperative termination of fishing declaration; or

(E) Until the permit is revoked, suspended, or modified pursuant to § 679.43 or under 15 CFR part 904.

(iii) A legible copy of the CQ permit must be carried on board the vessel(s) used by the rockfish cooperative.

(2) Rockfish cooperative termination of fishing declaration.

(i) A rockfish cooperative may choose to extinguish its CQ permit through a declaration submitted to NMFS.

(ii) This declaration may only be submitted to NMFS using the following methods:

(A) Fax: 907-586-7354;

(B) Hand Delivery or Carrier. NMFS, Room 713, 709 4th Street, Juneau, AK 99801; or

(C) By mail: Restricted Access Management Program, NMFS, P.O. Box 21668, Juneau, AK 99802-1668

(iii) A Rockfish cooperative termination of fishing declaration must include the following information:

(A) CQ permit number;

(B) The date the declaration is submitted; and

(C) The rockfish cooperative's legal name, NMFS Person ID, the permanent business address, telephone number, fax number, and e-mail address (if available) of the rockfish cooperative or its designated representative, and the printed name and signature of the designated representative of the rockfish cooperative.

(iv) NMFS will review the declaration and notify the rockfish cooperative's designated representative once the declaration has been approved.

(v) Upon approval of a declaration, the CQ for all primary rockfish species and secondary species will be set to zero, rockfish halibut PSC assigned to that rockfish cooperative will be reapportioned under the provisions described at § 679.21(d)(5)(iii)(B) and that rockfish cooperative may not receive any CQ for any primary rockfish species, secondary species, and rockfish halibut PSC by transfer for the remainder of that calendar year.

(3) Eligible rockfish processor.

(i) The Regional Administrator will issue an eligible rockfish processor permit to persons who have submitted a complete application described at § 679.81(d), that is subsequently approved by the Regional Administrator. An eligible rockfish processor permit authorizes a shoreside processor or stationary floating processor to receive fish harvested under the Rockfish Program, except for fish harvested under the rockfish entry level fishery.

(ii) A permit is valid under the following circumstances:

(A) Until the permit is modified by transfers under § 679.81(g); or

(B) Until the permit is revoked, suspended, or modified pursuant to § 679.43 or 15 CFR part 904.

(iii) A legible copy of the eligible rockfish processor permit must be available at the facility at which Rockfish Program fish are received.

(o) Amendment 80 Program

(1) Amendment 80 QS permit.

(i) An Amendment 80 QS permit is issued to a person who submits a timely and complete application for Amendment 80 QS that is approved by NMFS under § 679.90(b).

(ii) An Amendment 80 QS permit is assigned to the owner of an Amendment 80 vessel that gave rise to that permit under the provisions of § 679.90(b), unless the Amendment 80 QS permit is assigned to the holder of an LLP license originally assigned to an Amendment 80 vessel under the provisions of § 679.90(d) or § 679.90(e).

(iii) If an Amendment 80 QS permit is assigned to the owner of an Amendment 80 vessel the Amendment

80 QS permit will designate the Amendment 80 vessel to which that permit is assigned.

(iv) If an Amendment 80 QS permit is assigned to the holder of an LLP license originally assigned to an Amendment 80 vessel under the provisions of § 679.90(d)(2)(ii) or § 679.90(e)(4), the Amendment 80 QS permit will be permanently affixed to the LLP license originally assigned to an Amendment 80 vessel which will be designated as an Amendment 80 LLP/QS license.

(v) Amendment 80 QS units assigned to an Amendment 80 QS permit are non-severable from that Amendment 80 QS permit and if transferred, the Amendment 80 QS permit must be transferred in its entirety to another person under the provisions of § 679.90(e).

(vi) A person must hold an Amendment 80 LLP license to hold an Amendment 80 QS permit.

(2) Amendment 80 Cooperative quota (CQ) permit.

(i) A CQ permit is issued annually to an Amendment 80 cooperative that submits a timely and complete application for CQ that is approved by NMFS as described at § 679.91(b)(4).

(ii) A CQ permit authorizes an Amendment 80 cooperative to catch a quantity of fish expressed as a portion of the ITAC and halibut and crab PSC that may be held for exclusive use by that Amendment 80 cooperative.

(iii) A CQ permit will indicate the amount of Amendment 80 species that may be caught by the Amendment 80 cooperative, and the amount of Amendment 80 crab and halibut PSC that may be used by the Amendment 80 cooperative. The CQ permit will list the members of the Amendment 80 cooperative, Amendment 80 LLP licenses, Amendment 80 QS permits, and Amendment 80 vessels that are assigned to that Amendment 80 cooperative.

(iv) The amount of CQ listed on the CQ permit will be based on:

(A) The amount of Amendment 80 QS units held by all members of the Amendment 80 cooperative designated on a timely and complete application for CQ as described under § 679.91(b) that is approved by NMFS;

(B) The Amendment 80 QS units derived from Amendment 80 QS permits held by members of the Amendment 80 cooperative who have submitted a timely and complete EDR for all Amendment 80 QS permits held by that member as described under § 679.94; and

(C) The amount of CQ as modified by an application for CQ transfer as described under Sec. 679.91(g) that is approved by NMFS.

(v) A CQ permit is valid until whichever of the following occurs first:

(A) Until the end of the year for which the CQ permit is issued; or

(B) Until the permit is revoked, suspended, or modified pursuant to § 679.43 or under 15 CFR part 904.

(vi) A legible copy of the CQ permit must be carried onboard an Amendment 80 vessel assigned to an Amendment 80 cooperative when fishing in the BSAI or adjacent waters open by the State of Alaska for which it adopts a Federal fishing season.

(3) Amendment 80 limited access fishery permit.

(i) An Amendment 80 limited access fishery permit is required for an Amendment 80 QS holder to catch, process, and receive Amendment 80 species assigned to the Amendment 80 limited access fishery, or use halibut and crab PSC assigned to the Amendment 80 limited access fishery. An Amendment 80 limited access fishery permit is issued annually to an Amendment 80 QS holder who:

(A) Has submitted a timely and complete application for the Amendment 80 limited access fishery as described at § 679.91(b)(4) that is approved by NMFS, or

(B) Is assigned to the Amendment 80 limited access fishery by NMFS as described at § 679.91(a)(3)(ii); and

(C) Has submitted a timely and complete EDR for all Amendment 80 QS permits held by that person as described under § 679.94.

(ii) An Amendment 80 limited access fishery permit is valid until whichever of the following occurs first:

(A) Until the end of the year for which the Amendment 80 limited access fishery permit is issued; or

(B) Until the permit is revoked, suspended, or modified pursuant to § 679.43 or under 15 CFR part 904.

(iii) A legible copy of the Amendment 80 limited access fishery permit must be carried onboard an Amendment 80 vessel assigned to the Amendment 80 limited access fishery when fishing in the BSAI or adjacent waters open by the State of Alaska for which it adopts a Federal fishing season.

§ 679.5 Recordkeeping and reporting (R&R).

(a) *General R&R requirements.*

R&R requirements include, but are not limited to, paper and electronic documentation, logbooks, forms, reports, receipts, computer printouts, and requests for inspection described in this section and in § 679.28.

(1) Groundfish logbooks and forms.

(i) The Regional Administrator will prescribe and provide groundfish logbooks required under this section. All groundfish forms required under this section are available from the Alaska Region website at <http://alaskafisheries.noaa.gov> or may be requested by calling the Sustainable Fisheries Division at 907-586-7228 or faxing 907-586-7465.

The forms may be completed online, printed, and mailed or faxed to NMFS at the address or fax number shown on the form. The forms also may be completed online, saved as a file, and submitted to NMFS as an attachment to an e-mail to the e-mail address shown on the form.

(ii) Current editions. The operator must use the current edition of the logbooks and current format of the forms. Upon approval from the Regional Administrator NMFS-approved electronic versions of the forms may be used. Upon written notification and approval by the Regional Administrator, logbooks from the previous year may be used.

(iii) Management program defined. A “management program” is a unique fishery program with a specific management strategy and/or allocation. Harvest that occurred under the management programs listed in the following table must be recorded separately in the logbooks, forms, and eLandings.

If harvest made ...program	Record the...	For more information, see ...
(A) Western Alaska Community Development Quota (CDQ)	CDQ group number	subpart C of this part
(B) Exempted Fishery	Exempted fishery permit number	§ 679.6
(C) Research Fishery	Research fishery permit number	§600.745(a) of this chapter
(D) Aleutian Islands Pollock (AIP)	n/a	subpart F of this part
(E) Open access (OA)	[for recording in eLandings only]	paragraph (e) of this section

(2) Responsibility.

(i) The operator of a catcher vessel, catcher/processor, mothership, or buying station receiving groundfish from a catcher vessel and delivering to a mothership (hereafter referred to as the operator) and the manager of a shoreside processor, SFP, or buying station receiving groundfish from a catcher vessel and delivering to a shoreside processor or SFP (hereafter referred to as the manager) are each responsible for complying with the applicable R&R requirements in this section and in § 679.28.

(ii) The owner of a vessel, shoreside processor, SFP, or buying station is responsible for compliance and must ensure that the operator, manager, or representative (see paragraph (b) of this section) complies with the applicable R&R requirements in this section and in § 679.28.

(iii) The IFQ permit holder, IFQ hired master permit holder, or Registered Buyer must comply with

the R&R requirements provided at paragraphs (e), (g), (k), and (l) of this section.

(iv) The CDQ permit holder, CDQ hired master permit holder, or Registered Buyer must comply with the R&R requirements provided at paragraphs (e), (g), (k), and (l)(1) through (6) of this section.

(3) Fish to be recorded and reported.

The operator or manager must record and report the following information (see paragraphs (a)(3)(i) through (iv) of this section) for all groundfish (see Table 2a to this part), prohibited species (see Table 2b to this part) and forage fish (see Table 2c to this part). The operator or manager may record and report the following information (see paragraphs (a)(3)(i) through (iv) of this section) for non-groundfish (see Table 2d to this part):

(i) Harvest information.

(ii) Receipt information from catcher vessels and buying stations, including fish received from

vessels not required to have an FFP; and fish received under contract for handling or processing for another processor;

(iii) **Discard or disposition information, including fish reported but not delivered to the operator or manager, e.g., fish used onboard a vessel, when receiving catch from a catcher vessel or buying station; and**

(iv) **Transfer information, including fish transferred out of the facility or off the vessel.**

(4) **Exemptions.**

(i) **Catcher vessels less than 60 ft (18.3 m) LOA. Except for the vessel activity report described at paragraph (k) of this section, the owner or operator of a catcher vessel less than 60 ft (18.3 m) LOA is not required to comply with the R&R requirements of this section.**

(ii) **Catcher vessels that take groundfish in crab pot gear for use as crab bait on that vessel.**

(A) Owners or operators of catcher vessels who, **when crab is open anywhere or in the same area as an open crab season, take groundfish in crab pot gear for use as crab bait onboard their same vessels, and the bait is neither transferred nor sold, are not required to comply with R&R requirements of this section.**

(B) This exemption does not apply to fishermen who:

(1) Catch groundfish for bait during an open crab season and sell that groundfish or transfer it to another vessel, or

(2) Participate in a directed fishery for groundfish using any gear type during periods that are outside an open crab season for use as crab bait onboard their vessel.

(C) No groundfish species listed by NMFS as “prohibited” in a management or regulatory area may be taken in that area for use as bait.

(5) **Inspection and retention of records.**

(i) **Inspection of records. The operator or manager must make available for inspection the R&R documentation in this section and in § 679.28 upon the request of an authorized officer.**

(ii) **Retention of records. The operator or manager must retain the R&R documentation described in this section and in § 679.28:**

(A) **On site. Retain these records** on site at the shoreside processor or SFP, or onboard the vessel until the end of the fishing year during which the records were made and for as long thereafter as fish or fish products recorded in the **R&R documentation** are retained.

(B) **For 3 years. Retain these records** for 3 years after the end of the fishing year during which the records were made.

(6) **Maintenance of records.**

The operator or manager must maintain **all records described in this section and in § 679.28** in English **and** in a legible, timely, and accurate manner, based on **Alaska local time (A.l.t.)**; if handwritten, in indelible ink; **if computer-generated, as a legible printed paper copy.**

(7) **Custom processing.**

The manager of a shoreside processor or SFP or the operator of a mothership must record products that result from custom processing **for another person in eLandings consistently** throughout a fishing year using one of the following two methods:

(i) **Combined records. Record landings, discards or dispositions, and products of custom-processed groundfish routinely in eLandings using processor name, FFP or FPP number, and ADF&G processor code; or**

(ii) **Separate records. Record landings, discards or dispositions, and products of custom-processed groundfish in eLandings identified by the name, FPP number or FFP number, and ADF&G processor code of the associated business entity.**

(b) **Representative.**

The operator of a catcher vessel, mothership, catcher/processor, or buying station delivering to a mothership or manager of a shoreside processor, **SFP**, or buying station delivering to a shoreside processor or **SFP** may identify one contact person to complete the logbook and forms and to respond to inquiries from NMFS. Designation of a representative under this paragraph (b) does not relieve the owner, operator, or manager of responsibility for compliance under paragraphs (a)(1) through (6) of this section.

(c) Logbooks.

(1) Requirements.

(i) Use of two or more vessel logbooks of same gear type. **If using more than one logbook of the same gear type in a fishing year onboard a vessel, the operator must ensure that the page numbers follow the consecutive order of the previous logbook.**

(ii) Use of two or more vessel logbooks of different gear types. **If two or more different gear types are used onboard a vessel in a fishing year, the operator(s) of this vessel must use the same number of separate vessel logbooks for the different gear types, each separately paginated.**

(iii) Two vessel logbooks for pair trawl. **If two vessels are dragging a trawl between them (pair trawl), the operator of each vessel must maintain a separate logbook to record the amount of the catch retained and fish discarded by that vessel. Each of the two logbooks must be separately paginated.**

(iv) Two logbooks of different operation. **If a vessel functions both as a mothership and as a catcher/processor in the same fishing year, the operator(s) must maintain two logbooks, a separate logbook for each operation type, each separately paginated.**

(v) Alteration of logbook information.

(A) **Except as described in paragraph (c)(1)(v)(B) of this section, no person may alter or change any entry or record in a logbook.**

(B) **An inaccurate or incorrect entry or record must be corrected by lining out the original and inserting the correction, provided that the original entry or record remains legible. All corrections must be made in ink.**

(vi) Logsheets distribution and submittal.

(A) **No person except an authorized officer may remove any original white logsheet of any logbook.**

(B) **The operator must distribute and submit logsheets as indicated in the following table:**

Logsheets Distribution and Submittal							
If logsheet color is...	Logsheets found in these logbooks					Submit to...	Time limit
	CV lgl	CV trw	CP lgl	CP trw	MS		
(1) White	X	X	X	X	X	Observer	After signature of operator and prior to departure of observer from the vessel.
(2) Goldenrod	X	X	X	X	X		
(3) Yellow	X	X				Must submit quarterly to: NOAA Fisheries Office for Law Enforcement Alaska Region Logbook Program P.O. Box 21767 Juneau, AK 99802-1767 Telephone: 907-586-7225	On the following schedule: 1 st quarter by May 1 of that fishing year 2 nd quarter by August 1 of that fishing year 3 rd quarter by November 1 of that fishing year 4 th quarter by February 1 of the following fishing year
(4) Blue	X	X					
(5) Green	X		X			Optional, but may be required by IPHC (see §§ 300.60 through 300.65 of this chapter)	If required, after vessel's catch is off-loaded

NOTE: CP = catcher/processor; CV = catcher vessel; lgl = longline; trw = trawl; MS = mothership.

(2) Recording active and inactive time periods in the DFL or DCPL.

(i) Account for each day of the fishing year. The operator must account for each day of the fishing year, January 1 through December 31, in the DFL or DCPL and indicate whether the vessel or processor was active or inactive during the time period.

(A) An active period by fishing category is defined in the following paragraphs under this section:

Paragraph	Fishing Category
(c)(3)(iv)(A)(1)	Catcher vessel, longline or pot gear
(c)(3)(iv)(B)(1)	Catcher/processor, longline or pot gear
(c)(4)(iv)(A)(1)	Catcher vessel, trawl gear
(c)(4)(iv)(B)(1)	Catcher/processor, trawl gear
(c)(5)(ii)	Shoreside processor or SFP
(c)(6)(iv)	Mothership

(B) An inactive period is defined as a time period other than active.

(ii) Record January 1 on page 1. The operator must record the first day of the fishing year, January 1, on page one of the DFL or DCPL regardless of whether the vessel or processor was active or inactive. The operator must record time periods consecutively.

(iii) Required information for inactive periods. If inactive, the operator must record the following information (see paragraphs (c)(2)(iii)(A) through (F) of this section) on one logsheet in the DFL or DCPL:

(A) If a catcher vessel, vessel name, ADF&G vessel registration number, FFP number or Federal crab vessel permit number, operator printed name, operator signature, and page number.

(B) If a mothership or catcher/processor, record vessel name, ADF&G processor code, FFP number, operator printed name, operator signature, and page number.

(C) Mark “inactive.”

(D) Record the date (mm/dd) of the first day when inactive under “Start date.”

(E) Write brief explanation why inactive, e.g., bad weather or equipment failure. If inactive due to surrender of a FFP or FPP, write “surrender of permit” as the reason for inactivity.

(F) Record the date (mm/dd) of the last day when inactive under “End date.”

(iv) Inactive two or more quarters. If the inactive time period extends across two or more successive quarters, **the operator must complete a logsheet for each inactive quarter.** The first logsheet **must** indicate the first and last day of the first inactive quarter. **Successive logsheets must** indicate the first and last day of **its respective** inactive quarter.

(3) Longline and pot gear catcher vessel DFL and catcher/processor DCPL.

(i) Responsibility.

(A) Groundfish fisheries.

(1) Except as described in paragraph (f)(1)(i) of this section, the operator of a catcher vessel 60 ft (18.3 m) or greater LOA, that is required to have an FFP under § 679.4(b) and that is using longline or pot gear to harvest groundfish must maintain a longline and pot gear DFL.

(2) Except as described in paragraph (f)(1)(ii) of this section, the operator of a catcher/processor that is using longline or pot gear to harvest groundfish must use a combination of catcher/ processor longline and pot gear DCPL and eLandings to record and report daily processor identification information, catch-by-set information, groundfish production data, and groundfish and prohibited species discard or disposition data.

(B) IFQ halibut, CDQ halibut, and IFQ sablefish fisheries.

(1) Except as described in paragraph (f)(1)(i) of this section, the operator of a catcher vessel 60 ft (18.3 m) or greater LOA, using fixed gear (NMFS), setline (IPHC), or pot gear to harvest IFQ sablefish, IFQ halibut, or CDQ halibut from the GOA or BSAI, must maintain a longline and pot gear DFL.

(2) Except as described in paragraph (f)(1)(ii) of this section, the operator of a catcher/processor that is

§ 679.5 Recordkeeping and reporting

using longline or pot gear to harvest IFQ sablefish, IFQ halibut, or CDQ halibut from the GOA or BSAI **must use a combination of catcher/processor longline and pot gear DCPL and eLandings to record and report daily processor identification information, catch-by-set halibut and sablefish landings data, and halibut, sablefish, and prohibited species discard or disposition data.**

from the BSAI must maintain a longline and pot gear DFL.

(2) The operator of a catcher/processor **that is using pot gear to harvest CR crab from the BSAI must use a combination of catcher/processor longline and pot gear DCPL and eLandings to record and report daily processor identification information, CR crab landings data, and CR crab and prohibited species discard or disposition data.**

(C) CR crab fisheries.

(1) The operator of a catcher vessel **60 ft (18.3 m) or greater LOA**, using pot gear to harvest CR crab

(ii) Data entry time limits.

(A) Catcher vessel. The operator of a catcher vessel using longline or pot gear must record in the DFL the information from the following table for each set within the specified time limit:

DATA ENTRY TIME LIMITS, CATCHER VESSEL LONGLINE OR POT GEAR	
Required Information	Time limit for recording
(1) Set number, time and date gear set, time and date gear hauled, beginning and end positions, CDQ group number, halibut CDQ permit number, halibut IFQ permit number, sablefish IFQ permit number, crab IFQ permit number, FFP number and/or Federal crab vessel permit number (if applicable), number of pots set, and estimated total hail weight for each set	Within 2 hours after completion of gear retrieval
(2) Discard and disposition information	By noon each day to record the previous day's discard and disposition information
(3) Submit the blue DFL to mothership, shoreside processor, SFP, or buying station receiving catch	Within 2 hours after completion of catch delivery
(4) All other required information	Within 2 hours after the vessel's catch is off-loaded, notwithstanding other time limits
(5) Operator sign the completed logsheets	Within 2 hours after completion of catch delivery
(6) Submit goldenrod logsheet to the observer	After signature of operator and prior to departure of observer from the vessel.

(B) Catcher/processor. The operator of a catcher/processor using longline or pot gear must record in the DCPL or eLandings the information from the following table for each set within the specified time limit:

DATA ENTRY TIME LIMITS, CATCHER/PROCESSOR LONGLINE OR POT GEAR			
Required Information	Record In		Time limit for recording
	DCPL	eLandings	
(1) Set number, time and date gear set, time and date gear hauled, beginning and end positions, CDQ group number, halibut CDQ permit number, halibut IFQ permit number, sablefish IFQ permit number, crab IFQ permit number, FFP number and/or Federal crab vessel permit number (if applicable), number of pots set, and estimated total hail weight for each set	X	X	Within 2 hours after completion of gear retrieval
(2) Discard and disposition information		X	By midnight each day to record the

§ 679.5 Recordkeeping and reporting

			previous day's discard and disposition information
(3) Product information		X	By noon each day to record the previous day's production information
(4) All other required information	X	X	By noon of the day following completion of production
(5) Operator sign the completed logsheets	X	X	By noon of the day following the week-ending date of the weekly reporting period
(6) Submit goldenrod logsheet to the observer	X		After signature of operator and prior to departure of observer from the vessel

(iii) Required information, if inactive.
See paragraph (c)(2) of this section.

(iv) Required information, if active.

(A) Catcher vessel, longline or pot gear.

(1) A catcher vessel using longline or pot gear is active when gear remains on the grounds in a reporting area (except reporting areas 300, 400, 550, or 690), regardless of the vessel location.

(2) **If the catcher vessel identified in paragraph (c)(3)(i)(A)(1) of this section is active, the operator must record in the DFL, for one or more days on each logsheet, the information listed in paragraphs (c)(3)(v), (vi), (viii), (ix), and (x) of this section.**

(3) **Retain and record discard quantities over the MRA. When a catcher vessel is fishing in an IFQ fishery and the fishery for Pacific cod or rockfish is closed to directed fishing but not in PSC status in that reporting area as described in § 679.20, the operator must retain and record up to and including the maximum retainable amount (MRA) for Pacific cod or rockfish as defined in Table 10 or 11 to this part. Quantities over this amount must be discarded and recorded as discard in the logbook.**

(B) Catcher/processor, longline or pot gear.

(1) A catcher/processor using longline or pot gear is active when processing or when all or part of the longline or pot gear is in the water.

(2) **If the catcher/processor identified in paragraph (c)(3)(i)(A)(2) of this section is active, the operator must record in the DCPL the information listed in paragraphs (c)(3)(v) and (vi) of this section and must record in eLandings the information listed**

in paragraphs (c)(3)(v), (vii), (viii), and (x) of this section.

(3) **Retain and record discard quantities over the MRA.** When a catcher/processor is fishing in an IFQ fishery and the fishery for Pacific cod or rockfish is closed to directed fishing but not in PSC status in that reporting area as described in § 679.20, the operator must retain and record up to and including the MRA for Pacific cod or rockfish as defined in Table 10 or 11 to this part. Quantities over this amount must be discarded and recorded as discard in eLandings.

(v) Identification information.

(A) Page number. Number the pages in each logbook consecutively, beginning **on the first page of the DFL or DCPL** with page 1 for January 1 and continuing for the remainder of the fishing year.

(B) Printed name and signature of operator. **The operator's name must be printed in the DFL or DCPL. The operator must sign each completed logsheet of the DFL or DCPL as verification of acceptance of the responsibility required in paragraph (a)(2) of this section**

(C) Vessel identification. **Name of vessel as displayed in official documentation; FFP number or Federal crab vessel permit number of the vessel; and ADF&G vessel registration number if a catcher vessel or ADF&G processor code if a catcher/processor.**

(D) Other permit numbers (if applicable). IFQ permit number of the operator, **if any, and each permit number of any IFQ permit on which anyone aboard is authorized to fish; groundfish CDQ group number; and halibut CDQ permit number.**

(E) Reporting area

(1) Groundfish. Record the Federal reporting area code (see Figures 1 and 3 to this part) where gear retrieval was completed, regardless of where the majority of the set took place. Use a separate logsheet for each reporting area.

(2) IFQ halibut and CDQ halibut. Record the IPHC regulatory area (see Figure 15 to this part) where gear retrieval was completed, regardless of where the majority of the set took place.

(3) CR crab. Leave this field blank.

(F) Crew size. If a catcher vessel, record the number of crew members (including operator),

excluding certified observer(s), on the last day of a trip. If a catcher/processor, record the number of crew members (including operator), excluding certified observer(s), on the last day of the weekly reporting period.

(G) Gear type. Use a separate logsheet for each gear type. From the following table, indicate the gear type used to harvest the fish and appropriate “gear ID.” In addition, if using hook-and-line gear, enter the alphabetical letter that coincides with the gear description. If gear information is the same on subsequent logsheets, mark the box instead of re-entering the gear type information on the next logsheet.

If gear type is...	Then...
(1) Other gear	If gear is other than those listed within this table, indicate “Other” and describe
(2) Pot gear	Enter the number of pots lost (optional, but may be required by IPHC regulations (see §§ 300.60 through 300.65 of this chapter)) and number of pots set
(3) Hook-and-line gear	Indicate:
	(i) Whether gear is fixed hook (conventional or tub), autoline, or snap (optional, but may be required by IPHC regulations (see §§ 300.60 through 300.65 of this chapter))
	(ii) Length of skate to the nearest foot (optional, but may be required by IPHC regulations (see §§ 300.60 through 300.65 of this chapter)), number of skates lost (optional, but may be required by IPHC regulations (see §§ 300.60 through 300.65 of this chapter)), and number of skates set
	(iii) Number of hooks per skate (optional, but may be required by IPHC regulations (see §§ 300.60 through 300.65 of this chapter)), size of hooks, and hook spacing in feet
	(iv) Seabird avoidance gear code(s) (see § 679.24(e) and Table 19 to this part)

(H) Management program. Indicate whether harvest occurred under a management program (see paragraph (a)(1)(iii) of this section). Use a separate logsheet for each management program. If harvest is not under one of the listed management programs, leave blank.

(I) Observer information. Record the number of observers aboard, the name of the observer(s), and the observer cruise number(s).

(vi) Catch-by-set information. The operator must record the following information (see paragraphs (c)(3)(vi)(A) through (L) of this section) for each set (see § 679.2) in the DFL or DCPL. If no catch occurred for a given day, write “no catch.”

(A) Set number. Sequentially by year.

(B) Gear deployment (or to set gear).

(1) Hook-and-line gear begin position. Record date (mm/dd), time (in military format, A.I.t.), and the begin position (in latitude and longitude to the nearest minute; **indicate E or W for longitude**) when the first hook-and-line gear of a set enters the water.

(2) Jig or troll gear begin position. Record date (mm/dd), time (in military format, A.I.t.), and the begin position (latitude and longitude to the nearest minute; **indicate E or W for longitude**) when the jig or troll gear enters the water.

(3) Pot gear begin position. Record date (mm/dd), time (in military format, A.I.t.), and the begin position (latitude and longitude to the nearest minute; **indicate E or W for longitude**) when the pot gear enters the water.

(C) Gear retrieval (or to haul gear).

(1) Hook-and-line gear end position. Date (mm/dd), time (in military format, A.I.t.), and end position coordinates (in latitude and longitude to the nearest minute; **indicate E or W for longitude**), where the last hook-and-line gear of a set leaves the water, regardless of where the majority of the set took place.

(2) Jig or troll gear end position. Date (mm/dd), time (in military format, A.I.t.), and end position coordinates (in latitude and longitude to the nearest minute; **indicate E or W for longitude**) where the jig or troll gear leaves the water.

(3) Pot gear end position. Date (mm/dd), time (in military format, A.I.t.), and end position coordinates (in latitude and longitude to the nearest minute; **indicate E or W for longitude**) where the last pot of a set is retrieved, regardless of where the majority of the set took place.

(D) Begin and end buoy or bag numbers. (optional, but may be required by IPHC regulations (see §§ 300.60 through 300.65 of this chapter)).

(E) Begin and end gear depths. Recorded to the nearest fathom (optional, but may be required by IPHC regulations (see §§ 300.60 through 300.65 of this chapter)).

(F) Species codes. The operator must record and report required information for all groundfish (see Table 2a to this part), prohibited species (see

Table 2b to this part), and forage fish (see Table 2c to this part). The operator may record and report information for non-groundfish (see Table 2d to this part).

(G) Target species code. Enter the species code of the intended species to be harvested. Enter only one target species code.

(H) Estimated total hail weight. Enter the estimated hail weight, which is an estimate of the total weight of the entire catch without regard to species. Indicate whether weight is estimated to the nearest pound or to the nearest 0.001 mt.

(I) IR/IU species (see § 679.27). If a catcher/processor, enter species code of IR/IU species and estimated total round weight for each IR/IU species, **if applicable; indicate whether weight is estimated** to the nearest pound or the nearest 0.001 mt. **Use one line to record information for each IR/IU species, including species code and amount of catch. If more than one IR/IU species are to be recorded, the operator must use a separate line for each species.**

(J) IFQ halibut and CDQ halibut. Estimated total net weight of IFQ halibut and CDQ halibut to the nearest pound.

(K) IFQ sablefish. Number and estimated total round weight of IFQ sablefish to the nearest pound. Indicate whether IFQ sablefish product is Western cut, Eastern cut, or round weight.

(L) CR crab. **If in a CR crab fishery, record the number and scale weight of raw CR crab to the nearest pound.**

(vii) Product information, catcher/processor. **The operator of a catcher/processor using longline or pot gear must record groundfish product information for all retained groundfish in eLandings (see paragraph (e)(10) of this section).**

(viii) Discard or disposition information, catcher vessel. The operator must record in a DFL the discard or disposition information that occurred prior to and during delivery to a buying station, mothership, shoreside processor, or SFP. Discard or disposition information must include the daily weight of groundfish, daily weight of herring PSC, and daily number of PSC animals. If no discard or disposition occurred for a given day, the operator must write “no discards or disposition.”

(A) Enter discard or disposition information by species codes and product codes **as follows:**

(1) **Date (mm/dd) of discard or disposition (day that discard or disposition occurred).**

(2) **For whole fish discard or disposition of groundfish or Pacific herring PSC, daily estimated total weight, balance forward weight from the previous day, and cumulative total weight since last delivery for each species; indicate whether weight is estimated to the nearest pound or nearest 0.001 mt.**

(3) **For whole fish discard or disposition of each prohibited species (Pacific salmon, steelhead trout, Pacific halibut, king crabs, and Tanner crabs) record the daily estimated total number, balance forward from the previous day, and cumulative total number since the last delivery.**

(4) **Summarize the weekly cumulative discard and disposition totals of groundfish weights and number of PSC animals separately by reporting area, management program, and gear type. Determine the weekly cumulative total by adding daily totals and the balance carried forward from the day before.**

(B) **The operator must record “0” or zero balance forward and start a new logsheet after the offload or transfer of all fish or fish product onboard and prior to the beginning of each fishing trip. Nothing shall be carried forward from the previous fishing trip.**

(ix) Discard or disposition information, catcher/processor. **The operator of a catcher/processor using longline or pot gear must record all discard or disposition information in eLandings (see paragraph (e)(10) of this section).**

(x) Catcher vessel delivery information. **The operator of a catcher vessel must enter the following information (see paragraphs (c)(3)(x)(A) through (D) of this section) for delivery to a buying station, mothership, shoreside processor, or SFP:**

(A) **Date (mm/dd) that delivery of harvest was completed.**

(B) **ADF&G fish ticket issued to operator by the recipient, Registered Buyer, or RCR receiving the delivery.**

(C) **Name of recipient, Registered Buyer, or RCR.**

(D) **For the unloading port, enter the name of the port or port code (see Tables 14a and 14b to this part) of delivery location.**

(4) Trawl gear catcher vessel DFL and catcher/processor DCPL.

(i) Responsibility.

(A) **Except as described in paragraph (f)(1)(iii) of this section, the operator of a catcher vessel 60 ft (18.3 m) or greater LOA, that is required to have an FFP under § 679.4(b), and that is using trawl gear to harvest groundfish must maintain a trawl gear DFL, must complete one or more logsheets per day. Upon notification by the Regional Administrator, a DFL from the previous year may be used.**

(B) **Except as described in paragraph (f)(1)(iv) of this section, the operator of a catcher/processor that is required to have an FFP under § 679.4(b) and that is using trawl gear to harvest groundfish is required to use a combination of catcher/processor trawl gear DCPL and eLandings to record and report daily processor identification information, catch-by-haul landings information, groundfish production data, and groundfish and prohibited species discard or disposition data.**

(ii) Data entry time limits.

(A) Catcher vessel. **The operator of a catcher vessel using trawl gear must record in the DFL the information in the following table for each haul within the specified time limit:**

DATA ENTRY TIME LIMITS, CATCHER VESSEL TRAWL GEAR	
Required Information	Time limit for recording
(1) Haul number, time and date gear set, time and date gear hauled, beginning and end positions, CDQ group number (if applicable), total estimated haul weight for each haul	Within 2 hours after completion of gear retrieval
(2) Discard and disposition information	By noon each day to record the previous day's discard and disposition information
(3) Submit blue DFL to mothership, shoreside processor, SFP, or buying station receiving catch	Within 2 hours after completion of catch delivery
(4) Record all other required information	Within 2 hours after the vessel's catch is off-loaded, notwithstanding other time limits
(5) Operator sign the completed logsheets	Within 2 hours after completion of catch delivery
(6) Submit the goldenrod logsheet to the observer	After signature of operator and prior to departure of observer from the vessel.

(B) Catcher/processor. The operator of a catcher/processor using trawl gear must record in the DCPL or eLandings the information in the following table for each haul within the specified time limit:

DATA ENTRY TIME LIMITS, CATCHER/PROCESSOR TRAWL GEAR			
Required Information	Record In		Time limit for recording
	DCPL	eLandings	
(1) Haul number, time and date gear set, time and date gear hauled, begin and end positions of gear, CDQ group number (if applicable), and total estimated haul weight for each haul, or if required to use a NMFS approved scale, the scale weight for each haul	X	X	Except for Rockfish Pilot Program,, within 2 hours after completion of gear retrieval. For Rockfish Pilot Program, actual scale weight from the flow scale may be recorded within 24 hours after completion of gear retrieval.
(2) Discard and disposition information		X	By midnight each day to record the previous day's discard and disposition information
(3) Record product information		X	By noon each day to record the previous day's production information
(4) Record all other required information	X	X	By noon of the day following completion of production to record all other required information
(5) Operator sign the completed logsheets	X	X	By noon of the day following the week-ending date of the weekly reporting period
(6) Submit the goldenrod logsheet to the observer	X		After signature of operator and prior to departure of observer from the vessel.

(iii) Required information, if inactive.
See paragraph (c)(2) of this section.

(iv) Required information, if active.

(A) Catcher vessel.

(1) A catcher vessel using trawl gear is active when all or part of the trawl net is in the water.

(2) If the catcher vessel identified in paragraph (c)(4)(i)(A) of this section is active, the operator must record for one day per logsheet in the DFL, the information described in paragraphs (c)(4)(v), (vi), (viii), and (x) of this section.

(B) Catcher/processor.

(1) A catcher/processor using trawl gear is active when processing groundfish or when all or part of the trawl net is in the water.

(2) If the catcher/processor identified in paragraph (c)(4)(i)(B) of this section is active, the operator must record for one day per logsheet in the DCPL, the information described in paragraphs (c)(4)(v) and (vi) of this section and record in eLandings the information described in paragraphs (c)(4)(v), (vii), and (ix) of this section.

(v) Identification information. If active, the operator must record the following information (see paragraphs (c)(4)(v)(A) through (J) of this section):

(A) Date. Enter date of each day (mm/dd/yyyy). This date is also the date of gear deployment.

(B) Page number. Number the pages in each logbook consecutively, beginning on the first page of the DFL or DCPL with page 1 for January 1 and continuing for the remainder of the fishing year.

(C) Printed name and signature of operator. The operator's name must be printed in the DFL or DCPL. The operator must sign each completed logsheet of the DFL or DCPL as verification of acceptance of the responsibility required in paragraph (a)(2) of this section. The operator's signature is due by noon of the day following the week-ending date of the weekly reporting period.

(D) Vessel identification. Name of vessel as displayed in official documentation; FFP number of the vessel; ADF&G vessel registration number if a catcher vessel; and ADF&G processor code if a catcher/processor.

(E) Federal reporting area. Record the Federal reporting area code where gear retrieval was completed, regardless of where the majority of the set took place. Use a separate logsheet for each reporting area.

(F) COBLZ or RKCSA. If gear retrieval occurred in the COBLZ (see Figure 13 to this part) or RKCSA (see Figure 11 to this part) area within a reporting area, use two separate logsheets, the first to record the information from the reporting area that includes COBLZ or RKCSA, and the second to record the information

from the reporting area that does not include COBLZ or RKCSA.

(G) Crew size. If a catcher vessel, record the number of crew members (including operator), excluding certified observer(s), on the last day of a trip. If a catcher/processor, record the number of crew members (including operator), excluding certified observer(s), on the last day of the weekly reporting period.

(H) Gear type. Use a separate logsheet for each gear type. Indicate whether pelagic trawl or non-pelagic trawl gear was used to harvest the fish.

(I) Management program. Indicate whether harvest occurred under one of the management programs (see paragraph (a)(1)(iii) of this section). Use a separate logsheet for each management program. If harvest is not under one of the listed management programs, leave blank.

(J) Observer information. Record the number of observers aboard, the name of the observer(s), and the observer cruise number(s).

(vi) Catch-by-haul information. The operator must record the following information (see paragraphs (c)(4)(vi)(A) through (H) of this section) for each haul (see § 679.2). If no catch occurred for a given day, write "no catch."

(A) Haul number. Number hauls sequentially by year.

(B) Gear deployment (or to set gear). Record the following information (see paragraphs (c)(4)(vi)(B)(1) and (2) of this section) for trawl gear deployment:

(1) The time (in military format, A.I.t.) when the trawl net enters the water, and

(2) The position (latitude and longitude to the nearest minute; indicate E or W for longitude) where the trawl net enters the water.

(C) Gear retrieval (or to haul gear). Record the following information (see paragraphs (c)(4)(vi)(C)(1) and (2) of this section) for trawl gear retrieval:

(1) The date (mm/dd) and time (in military format, A.I.t.) when retrieval of trawl gear cable begins.

(2) The position (in latitude and longitude to the nearest minute; indicate E or W for longitude) where retrieval of trawl gear cable begins.

(D) Average sea depth and average gear depth. Average sea depth and average gear depth; indicate whether average is reported to the nearest meter or fathom.

(E) Species codes. The operator must record and report the required information for all groundfish (see Table 2a to this part), prohibited species (see Table 2b to this part), and forage fish (see Table 2c to this part). The operator may also record and report the required information for non-groundfish (see Table 2d to this part).

(F) Target species code. Enter the species code of the species to be harvested. Enter only one target species code.

(G) IR/IU species (see § 679.27). If a catcher/processor, enter species code of IR/IU species and estimated total round weight for each IR/IU species, if applicable; indicate whether estimated weight is to the nearest pound or the nearest 0.001 mt. Use one line to record information for each IR/IU species, including species code and amount of catch. If more than one IR/IU species are to be recorded, the operator must use a separate line for each species.

(H) Total estimated hail weight.

(1) If a catcher vessel or catcher/processor using trawl gear and not using NMFS-approved scales, the operator must record the hail weight of each haul; total hail weight is an estimate of the total weight of the entire catch without regard to species. Indicate whether estimated weight is to the nearest pound or to the nearest 0.001 mt.

(2) If a catcher/processor using trawl gear is required to use a NMFS-approved scale, the operator must record the scale weight of each haul without regard to species. Indicate whether weight is to the nearest pound or to the nearest 0.001 mt.

(vii) Product information, catcher/processor. The operator of a catcher/processor using trawl gear must record all product information for all retained groundfish in eLandings (see paragraph (e)(10) of this section).

(viii) Discard or disposition information, catcher vessel. The operator must record in a DFL (see

paragraphs (c)(4)(viii)(A) through (E) of this section) the discard or disposition that occurred prior to and during delivery to a buying station, mothership, shoreside processor, or SFP. If no discards or disposition occurred on a given day, write “no discards or disposition.”

(A) Species code and product code. Record the species code and product code for all discards and disposition of groundfish and PSC Pacific herring, Pacific salmon, steelhead trout, Pacific halibut, king crabs, and Tanner crabs.

(B) Discard and disposition weight. Record the daily estimated total round weight of groundfish or Pacific herring PSC discards and disposition, balance forward weight from the previous day, and cumulative total weight since last delivery, calculated by adding the daily totals and balance carried forward from the day before; indicate whether estimated weight is to the nearest pound or nearest 0.001 mt.

(C) PSC discard numbers. Record the daily number of PSC discards and disposition, balance forward from the previous day, and cumulative total number since last delivery of PSC animals (Pacific salmon, steelhead trout, Pacific halibut, king crabs, and Tanner crabs).

(D) Discard and disposition cumulative total. Summarize cumulative discard and disposition totals of groundfish and PSC animals separately by reporting area, if harvest occurred in the COBLZ or RKCSA, management program, and gear type.

(E) Discard zero balance forward. After the offload or transfer of all fish or fish product onboard and prior to the beginning of each fishing trip, the operator must record the balance forward from the previous day as “zero” and start a new logsheet. At the beginning of each fishing trip, nothing shall be carried forward from the previous fishing trip.

(ix) Discard or disposition information, catcher/processor. The operator of a catcher/processor using trawl gear must record discard or disposition information in eLandings (see paragraph (e)(10) of this section).

(x) Catcher vessel delivery information. The operator must enter the following delivery information (see paragraphs (c)(4)(x)(A) through (C) of this section) for groundfish delivered to a

buying station, mothership, shoreside processor, or SFP:

(A) Date (mm/dd) that delivery of harvest was completed,

(B) ADF&G fish ticket number issued to operator by the recipient receiving the delivery, and

(C) Name and ADF&G processor code of recipient.

(5) Shoreside processor DCPL. The shoreside processor DCPL has been replaced by eLandings and is no longer available. (See paragraph (e) of this section.)

(i) Required information, if inactive. See paragraph (c)(2) of this section.

(ii) Required information, if active. A shoreside processor or SFP is active when receiving or processing groundfish.

(6) Mothership DCPL.

(i) Responsibility. Except as described in paragraph (f)(1)(v) of this section, the operator of a mothership that is required to have an FFP under

§ 679.4(b) and that receives or processes any groundfish from the GOA or BSAI from vessels issued an FFP under § 679.4(b) is required to use a combination of mothership DCPL and eLandings to record and report daily processor identification information, delivery information, groundfish production data, and groundfish and prohibited species discard or disposition data. The operator must enter into the DCPL any information for groundfish received from catcher vessel, groundfish received from processors for reprocessing or rehandling, and groundfish received from an associated buying station documented on a BSR.

(ii) Data entry time limits. The operator of a mothership must record in the DCPL or eLandings the information in the following table for each groundfish delivery within the specified time limit:

DATA ENTRY TIME LIMITS, MOTHERSHIP			
Required Information	Record In		Time limit for recording
	DCPL	eLandings	
(A) All catcher vessel or buying station delivery information	X	X	Within 2 hours after completion of receipt of each groundfish delivery
(B) Product information		X	By noon each day to record the previous day's production
(C) Discard or disposition information		X	By noon each day to record the previous day's discard/disposition
(D) All other required information	X	X	By noon of the day following completion of production
(E) Operator sign the completed logsheets	X	X	By noon of the day following the week-ending date of the weekly reporting period
(F) Submit the goldenrod logsheet to the observer	X		After signed by the operator and prior to departure of observer from the mothership.

(iii) Required information, if inactive. See paragraph (c)(2) of this section.

(iv) Required information, if active. A mothership is active when receiving or processing groundfish. If the mothership identified in paragraph (c)(6)(i) of this section is active, the operator must record for one day per logsheet in the DCPL, the information described in paragraphs (c)(6)(v) and (vi) of this section and record in eLandings the information

described in paragraphs (c)(6)(v), (vii), and (viii) of this section.

(v) Identification information. If active, the operator must record the following information (see paragraphs (c)(6)(v)(A) through (J) of this section) in the DCPL:

(A) Page number. Number the pages in each logbook consecutively, beginning with page 1 for

January 1 and continuing throughout the logbook for the remainder of the fishing year.

(B) Printed name and signature of operator. The operator's name must be printed in the DCPL. The operator must sign each completed DCPL logsheet as verification of acceptance of the responsibility required in paragraph (a)(2) of this section.

(C) Vessel information. Name of mothership as displayed in official documentation, FFP number, and ADF&G processor code.

(D) Date. Enter date (mm/dd/yyyy) of each operating day.

(E) Crew size. Record the number of crew members (including operator), excluding certified observer(s), on the last day of the weekly reporting period.

(F) Gear type. Indicate the gear type of harvester. If gear type is other than those listed, circle "Other" and describe. Use a separate logsheet for each gear type.

(G) Federal reporting areas. Record Federal reporting area code (see Figures 1 and 3 to this part) where harvest was completed. Use a separate logsheet for each reporting area.

(H) COBLZ or RKCSA. If groundfish was harvested with trawl gear in the COBLZ or RKCSA, use two separate logsheets to record the information: one logsheet for the reporting area that includes COBLZ or RKCSA, and a second logsheet to record the information from the reporting area that does not include COBLZ or RKCSA.

(I) Observer information. Record the number of observers aboard, the name(s) of the observer(s), and the observer cruise number(s).

(J) Management program. Indicate whether harvest occurred under one of the management programs (see paragraph (a)(1)(iii) of this section). Use a separate logsheet for each management program. If harvest is not under one of the listed management programs, leave blank.

(vi) Delivery information. The operator must record delivery information (see paragraphs (c)(6)(vi)(A) through (H) of this section) when unprocessed groundfish deliveries are received by the mothership from a buying station or a catcher

vessel. If no deliveries are received for a given day, write "no deliveries."

(A) Type of delivery. Enter "CV" or "BS" to indicate if delivery was from a catcher vessel or buying station, respectively.

(B) Non-submittal of discard report. Indicate whether the blue logsheet was received from the catcher vessel at the time of catch delivery. If the delivery was from a buying station, leave this column blank. If the blue logsheet is not received from the catcher vessel, enter "NO" and one of the response codes in the following table to describe the reason for non-submittal.

NON-SUBMITTAL OF DISCARD REPORT	CODE
(1) The catcher vessel does not have an FFP	"P"
(2) The catcher vessel is under 60 ft (18.3 m) LOA and does not have an FFP	"P"
(3) The catcher vessel is under 60 ft (18.3 m) LOA and has an FFP	"L"
(4) The catcher vessel delivered an unsorted codend	"U"
(5) Another reason, describe circumstances	"O"

(C) Vessel identification. Name and ADF&G vessel registration number of the catcher vessel or buying station (if applicable) delivering the groundfish.

(D) Receipt time. Record time (in military format, A.I.t.) when receipt of groundfish delivery was completed.

(E) Beginning position of receipt. Record the position coordinates (in latitude and longitude to the nearest minute; indicate E or W for longitude) where receipt of the groundfish delivery began.

(F) Estimated total groundfish hail weight. Enter the estimated total hail weight of the combined species of each delivery from a catcher vessel or buying station. Total estimated hail weight is an estimate of the total weight of the entire catch without regard to species. Indicate whether the estimated weight is to the nearest pound or to the nearest 0.001 mt. If a catcher vessel reported discards on a blue DFL but did not deliver groundfish, enter "0" in this column.

(G) IR/IU species (see § 679.27). Enter the species code of IR/IU species and the estimated total

round weight for each IR/IU species, if applicable; indicate whether estimated weight is to the nearest pound or the nearest 0.001 mt. Use one line to record information for each IR/IU species, including species code and amount of catch. If more than one IR/IU species are to be recorded, the operator must use a separate line for each species.

(H) ADF&G fish ticket numbers. If receiving unprocessed groundfish from a catcher vessel, record the ADF&G fish ticket number that the mothership issued to each catcher vessel. If receiving unprocessed groundfish from an associated buying station, record the ADF&G fish ticket numbers issued by the buying station on behalf of the mothership to the catcher vessel.

(vii) Product information. The operator of a mothership must record all groundfish product information in eLandings (see paragraph (e)(10) of this section), including products made from unprocessed groundfish deliveries received from a buying station or a catcher vessel; groundfish received from another processor or other source; and groundfish received for custom processing (see paragraph (a)(7) of this section) by the mothership for another processor or business entity.

(viii) Discard or disposition information. The operator of a mothership must record discard and disposition information in eLandings (see paragraph (e)(10) of this section). The discard or disposition information must include:

(A) Discards and disposition that occurred onboard after receipt of groundfish from a catcher vessel or buying station;

(B) Discards and disposition that occurred prior to, during, and after processing of groundfish;

(C) Discards and disposition that were reported on a blue DFL received from a catcher vessel delivering groundfish;

(D) Discards and disposition that are recorded on a blue DFL received from a catcher vessel even though no groundfish are delivered; and

(E) Discards and disposition reported on a BSR received from a buying station delivering groundfish, if different from the blue DFL logsheets submitted by catcher vessels to the buying station.

(d) *Buying Station Report (BSR).*

(1) Responsibility.

(i) Separate BSR. In addition to the information required at paragraphs (a)(5) and (6) of this section, the operator or manager of a buying station that receives or delivers groundfish harvested from the GOA or BSAI in association with a shoreside processor or SFP as defined in paragraph (c)(5) of this section or a mothership as defined in paragraph (c)(6) of this section, must complete and retain a separate BSR for each delivery of unprocessed groundfish or donated prohibited species received from a catcher vessel on behalf of an associated processor.

(ii) BSR attachments. The operator or manager must ensure that the following (see paragraphs (d)(1)(ii)(A) through (C) of this section) accompanies each groundfish delivery from the landing site to the associated processor:

(A) A complete and accurate BSR that describes the delivery;

(B) Any blue DFL logsheets or equivalent printed ELB discard reports received from a catcher vessel; and

(C) Copies of all ADF&G fish tickets issued to the catcher vessel on behalf of the associated processor.

(iii) The operator of a catcher vessel, by prior arrangement with an associated processor, may function as a buying station for his own catch as follows:

(A) By shipping his groundfish catch with a copy of the BSR directly to that processor via truck or airline in the event that the processor is not located where the harvest is offloaded; or

(B) By driving a truck that contains his catch and a copy of the BSR to the processor.

(2) Data entry time limits. The operator or manager of a buying station must record in the BSR all required information and sign the BSR within 2 hours of completion of delivery from a catcher vessel.

(3) Required information, if inactive. The operator or manager of a buying station is not required to record information if inactive.

(4) Required information, if active. A buying station is active when receiving, discarding, or delivering groundfish for an associated processor. The operator or manager of a buying station must record the following information (see paragraphs (d)(4)(i) through (x) of this section) on a BSR for each delivery:

(i) Original/revise report. If a BSR is the first submitted to the Regional Administrator for a given date, gear type, and reporting area, indicate “ORIGINAL REPORT.” If a report is a correction to a previously submitted BSR for a given date, gear type, and reporting area, indicate “REVISED REPORT.”

(ii) Identification of buying station. Enter name and ADF&G vessel registration number if a vessel; or name, license number, and state of license issuance if a vehicle. The name should be recorded as it is displayed in official documentation.

(iii) Operator or manager name and signature. The operator or manager must sign the completed BSR prior to delivery of harvest to a mothership, shoreside processor, or SFP. This signature is verification by the operator or manager of acceptance of the responsibility required in paragraphs (d)(1) and (2) of this section.

(iv) Management program. Indicate whether harvest occurred under a management program (see paragraph (a)(1)(iii) of this section). If harvest is not under one of the listed management programs, leave blank.

(v) Gear type. Indicate gear type of harvester.

(vi) Federal reporting area. Indicate Federal reporting area (see Figures 1 and 3 to this part) from which groundfish were harvested.

(vii) Crab protection areas. If harvester gear type was trawl and gear retrieval occurred in the COBLZ or RKCSA (see Figures 11 and 13 to this part), use two separate BSRs to record the information: one BSR for the reporting area that includes COBLZ or RKCSA, and a second BSR to record the information from the reporting area that does not include COBLZ or RKCSA.

(viii) Associated processor. Enter the name, ADF&G processor code, FFP number or FPP number of the associated processor, date (mm/dd/yyyy) and time (A.l.t., military format) delivery was completed.

(ix) Catcher vessel delivery information.

(A) Catcher vessel identification. Name and ADF&G vessel registration number of catcher vessel making the delivery.

(B) Non-submittal of discard report. Indicate whether the blue logsheet was received from the catcher vessel at the time of catch delivery. If the blue logsheet is not received from the catcher vessel, enter “NO” and one of the following response codes to describe the reason for non-submittal.

NON-SUBMITTAL OF DISCARD REPORT	CODE
(1) The catcher vessel does not have an FFP	“P”
(2) The catcher vessel is under 60 ft (18.3 m) LOA and does not have an FFP	“P”
(3) The catcher vessel is under 60 ft (18.3 m) LOA and has an FFP	“L”
(4) The catcher vessel delivered an unsorted codend	“U”
(5) Another reason; describe circumstances	“O”

(C) ADF&G fish ticket number. Enter ADF&G fish ticket number issued to catcher vessel.

(D) Species codes and scale weight. In addition to recording the estimated total delivery weight or actual scale weight of a catcher vessel delivery, if the operator or manager of the buying station sorted the delivery prior to delivery to an associated processor, he or she may enter specific species code and scale weights of individual species to the BSR; indicate whether to the nearest pound or to the nearest 0.001 mt.

(E) Estimated total groundfish hail weight. Enter the estimated total groundfish hail weight or actual scale weight of delivery. Estimated total hail weight is an estimate of the total weight of the entire catch without regard to species. Indicate whether to the nearest pound or to the nearest 0.001 mt.

(x) Discard and disposition information.

(A) Discard. The operator or manager of a buying station must record in a BSR, discard or disposition information that:

(1) Occurred on and was reported by a catcher vessel on a blue logsheet;

(2) Occurred on the buying station prior to delivery to an associated processor; and

(3) Was recorded on a blue logsheet submitted to the buying station by a catcher vessel when no groundfish were delivered by the catcher vessel (for example, disposition code 95 describes fish or fish products eaten onboard or taken off the vessel for personal use).

(B) No discards. If no discards or disposition for a delivery, write “no discards.”

(C) Discard or disposition weight. Total discard or disposition weight of groundfish and herring PSC by species code and product code (indicate whether to nearest pound or to the nearest 0.001 mt).

(D) PSC discard or disposition numbers. Total PSC discard or disposition number of animals by species code and product code.

(e) *Interagency Electronic Reporting System (IERS) and eLandings*.

(1) Responsibility.

(i) Hardware, software, and Internet connectivity. A User must obtain at his or her own expense hardware, software, and Internet connectivity to support Internet submissions of commercial fishery landings for which participants report to NMFS: landings data, production data, and discard or disposition data. The User must enter this information via the Internet by logging on to the eLandings system at <http://elandings.alaska.gov> or other NMFS-approved software or by using the desktop client software.

(ii) Reporting of non-IFQ groundfish. If the User is unable to submit commercial fishery landings of non-IFQ groundfish due to hardware, software, or Internet failure for a period longer than the required reporting time, contact NMFS Inseason Management at 907-586-7228 for instructions. When the hardware, software, or Internet is restored, the User must enter this same information into eLandings or other NMFS-approved software.

(iii) Reporting of IFQ crab, IFQ halibut, and IFQ sablefish. If the User is unable to submit commercial fishery landings of IFQ crab, IFQ

halibut, CDQ halibut, or IFQ sablefish due to hardware, software, or Internet failure for a period longer than the required reporting time, or a change must be made to information already submitted, the User must complete an IFQ manual landing report. Manual landing instructions must be obtained from OLE, Juneau, AK, at 800-304-4846 (Select Option 1).

(A) The User must complete all questions on the manual report, even if only one item has changed. The following additional information is required: whether the report is original or revised, name, telephone number, and fax number of individual submitting the manual landing report.

(B) The User must fax the IFQ manual landing report to 907-586-7313.

(C) The User must retain the paper copies of IFQ manual landing reports as indicated at paragraph (a)(5) of this section and make them available upon request of NMFS observers and authorized officers as indicated at paragraph (a)(6) of this section.

(2) eLandings processor registration.

(i) Before a User can use the eLandings system to report landings, production, discard or disposition data, he or she must request authorization to use the system, reserve a unique UserID, and obtain a password by using the Internet to complete the eLandings processor registration at <https://elandings.alaska.gov/elandings/Register>.

(ii) Upon registration acceptance, the User must print, sign, and mail the User Agreement Form to NMFS/RAM eLandings Registration, P.O. Box 21668, Juneau, AK 99802-1668; or fax a signed form to 907-586-7354, Attn: eLandings Registration; or deliver the signed form by courier to NMFS/RAM eLandings Registration, 709 West Ninth Street, Suite 713, Juneau, AK 99801. Confirmation will be e-mailed to indicate that the User is registered, authorized to use eLandings, and that the UserID and User's account are enabled.

(iii) The User's signature on the registration form means that the User agrees to the following terms (see paragraphs (e)(2)(iii)(A) through (C) of this section):

(A) To use eLandings access privileges only for submitting legitimate fishery landing reports;

(B) To safeguard the UserID and password to prevent their use by unauthorized persons; and

(C) To ensure that the User is authorized to submit landing reports for the processor permit number(s) listed.

(3) Information required for eLandings processor registration form.

The User must enter the following information (see paragraphs (e)(3)(i) through (ix) of this section) to obtain operation registration and UserID registration:

(i) Operation type. Select the operation type from the dropdown list according to the following table:

For this Federal category:	Enter one of these eLandings operation types:
(A) Shoreside processor or SFP	(1) Plant/receiver
	(2) Custom processing
(B) Mothership	At-sea
(C) Catcher/processor	At-sea
(D) Buying station	(1) Tender
	(2) Buying station

(ii) Operation name. Enter a name that will refer to the specific operation. For example, if the plant is in Kodiak and the company is East Pacific Seafoods, the operation name might read “East Pacific Seafoods-Kodiak.”

(iii) ADF&G processor code. Enter ADF&G processor code.

(iv) Federal permit number. Enter all the federal permits associated with the operation.

(A) Groundfish shoreside processor or SFP. If a groundfish shoreside processor or SFP, enter the FPP number.

(B) Groundfish catcher/processor or mothership. If a groundfish catcher/processor or mothership, enter the FPP number.

(C) Registered Buyer. If a Registered Buyer, enter the Registered Buyer permit number.

(D) Registered Crab Receiver. If a Registered Crab Receiver, enter the Registered Crab Receiver permit number.

(v) Port code. Enter the home port code (see Tables 14a, 14b, and 14c to this part) for the operation.

(vi) ADF&G vessel registration number. If a mothership, catcher/processor, or tender operation, the operator must enter the ADF&G vessel identification number of the vessel.

(vii) Vehicle license number. If a buying station operation that is a vehicle, enter vehicle license number and the state of license issuance.

(viii) Physical operation. If a buying station or custom processor, enter the following information to identify the associated processor where the processing will take place: operation type, ADF&G processor code, and applicable FFP number, FPP number, Registered Buyer permit number, and Registered Crab Receiver permit number.

(ix) UserID registration for primary User. Each operation requires a primary User. Enter the following information for the primary User for the new operation: create and enter a UserID, initial password, company name, User name (name of the person who will use the UserID), city and state where the operation is located, business telephone number, business fax number, business e-mail address, security question, and security answer.

(4) Information entered automatically for eLandings landing report.

eLandings autofills the following fields from processor registration records (see paragraph (e)(2) of this section): UserID, processor company name, business telephone number, e-mail address, port of landing, ADF&G processor code, and Federal permit number. The User must review the autofilled cells to ensure that they are accurate for the landing that is taking place. eLandings assigns a unique landing report number and an ADF&G electronic fish ticket number upon completion of data entry.

(5) Shoreside processor or SFP landings report.

The manager of a shoreside processor or SFP that receives groundfish from a catcher vessel issued an FFP under § 679.4 and that is required to have an FFP under § 679.4(f) must use eLandings or other NMFS-approved software to submit a daily landings report during the fishing year to report processor identification information and the following information under paragraphs (e)(5)(i) through (iii) of this section:

(i) Information entered for each groundfish delivery to a shoreside processor and SFP. The User for a shoreside processor or SFP must enter the following information (see paragraphs (e)(5)(i)(A) through (C) of this section) for each groundfish delivery (other than IFQ sablefish) provided by the operator of a catcher vessel, the operator or manager of an associated buying station, and from processors for reprocessing or rehandling product into eLandings or other NMFS-approved software:

(A) Delivery information.

- (1) Number of observers onboard.
- (2) For crew size, enter the number of licensed crew aboard the vessel, including the operator.
- (3) Management program name and identifying number, if any, in which harvest occurred (see paragraph (a)(1)(iii) of this section).
- (4) ADF&G groundfish statistical area of harvest.
- (5) For date of landing, enter date (mm/dd/yyyy) that the delivery was completed.
- (6) Indicate (YES or NO) whether delivery is from a buying station.
- (7) If the delivery is received from a buying station other than a tender, indicate the name of the buying station. If the delivery is received from a buying station that is a tender, enter the ADF&G vessel registration number.
- (8) If delivery is received from a catcher vessel, indicate the ADF&G vessel registration number of the vessel.
- (9) Indicate whether the blue logsheet was received from the catcher vessel at the time of catch delivery. If the blue logsheet is not received from the catcher vessel, enter "NO" and select the applicable code from the following table to explain the reason provided by the catcher vessel for not supplying this copy:

NON-SUBMITTAL OF DISCARD REPORT	CODE
(i) The catcher vessel does not have an FFP	"P"
(ii) The catcher vessel is under 60 ft (18.3 m) LOA and does not have an FFP	"P"
(iii) The catcher vessel is under 60 ft	"L"

NON-SUBMITTAL OF DISCARD REPORT	CODE
(18.3 m) LOA and has an FFP	
(iv) The catcher vessel delivered an unsorted codend	"U"
(v) Another reason; describe circumstances	"O"

(10) Gear type of harvester.

(11) Total estimated hail weight (to the nearest pound).

(12) ADF&G fish ticket number provided to catcher vessel (eLandings assigns an ADF&G fish ticket number to the landing report).

(B) Landings information. The User for a shoreside processor or SFP must record the following landings information (see paragraphs (e)(5)(i)(B)(1) and (2) of this section) for all retained species from groundfish deliveries:

(1) Date of landing (mm/dd/yyyy).

(2) Landed scale weight (to the nearest pound) by species code and delivery condition code. Obtain actual weights for each groundfish species received and retained by:

(i) Sorting according to species codes and direct weighing of that species, or

(ii) Weighing the entire delivery and then sorting and weighing the groundfish species individually to determine their weights.

(C) Discard or disposition information. The User must record:

(1) Discard or disposition of fish: that occurred on and was reported by a catcher vessel; that occurred on and was reported by a buying station; and that occurred prior to, during, and/or after production of groundfish at the shoreside processor or SFP. Discards and dispositions also must be recorded when no groundfish are delivered but the blue DFL is submitted by a catcher vessel containing records of discards or disposition.

(2) If groundfish or PSC herring, enter species code, delivery condition code, disposition code, and weight (to the nearest pound), and

(3) If PSC halibut, salmon, or crab, enter species code, delivery condition code, disposition code, and count (in numbers of animals).

(ii) Submittal time limit. The User for a shoreside processor or SFP must enter information described at paragraph (e)(5)(i) of this section into eLandings or other NMFS-approved software for each groundfish delivery from a specific vessel by noon of the day following completion of the delivery.

(iii) Compliance. By using eLandings, the User for the shoreside processor or SFP and the catcher vessel operator or buying station operator or manager providing information to the User for the shoreside processor or SFP accept the responsibility of and acknowledge compliance with § 679.7(a)(10).

(6) Mothership landings report.

The operator of a mothership that is issued an FFP under § 679.4(b) and that receives groundfish from catcher vessels required to have an FFP under § 679.4 is required to use eLandings or other NMFS-approved software to submit a daily landings report during the fishing year to report processor identification information and the following information under paragraphs (e)(6)(i) through (iii) of this section):

(i) Information entered for each groundfish delivery to a mothership. The User for a mothership must enter the following information (see paragraphs (e)(6)(i)(A)(1) through (11) of this section) provided by the operator of a catcher vessel, operator or manager of an associated buying station, or information received from processors for reprocessing or rehandling product.

(A) Delivery information.

- (1) Number of observers onboard.
- (2) Crew size (including operator).
- (3) Management program name and identifying number, if any, in which harvest occurred (see paragraph (a)(1)(iii) of this section).
- (4) ADF&G groundfish statistical area of harvest.
- (5) Date (mm/dd/yyyy) that delivery was completed.

(6) If the delivery is received from a tender, enter the ADF&G vessel registration number of the tender.

(7) If delivery received from a catcher vessel, enter the ADF&G vessel registration number of the vessel.

(8) Indicate whether the blue logsheet was received from the catcher vessel at the time of catch delivery. If the blue logsheet was not received from the catcher vessel, enter “NO” and select a code from the following table to explain the reason provided by the catcher vessel for not supplying this copy.

NON-SUBMITTAL OF DISCARD REPORT	CODE
(i) The catcher vessel does not have an FFP	“P”
(ii) The catcher vessel is under 60 ft (18.3 m) LOA and does not have an FFP	“P”
(iii) The catcher vessel is under 60 ft (18.3 m) LOA and has an FFP	“L”
(iv) The catcher vessel delivered an unsorted codend	“U”
(v) Another reason; describe circumstances	“O”

(9) Gear type of harvester.

(10) Total estimated round weight by species (pounds).

(11) ADF&G fish ticket number provided to catcher vessel (eLandings assigns an ADF&G fish ticket number to the landing report).

(B) Discard or disposition information.

(1) The User must record discard or disposition information that occurred on and was reported by a catcher vessel; that occurred on and was reported by a buying station; and that occurred prior to, during, and after production of groundfish at the mothership. Discards and dispositions also must be recorded when no groundfish are delivered but the blue DFL is submitted by a catcher vessel containing records of discards or disposition.

(2) If groundfish or PSC herring, enter species code, delivery condition code, disposition code, and weight (to the nearest pound), and

(3) If PSC halibut, salmon, or crab, enter species code, delivery condition code, disposition code, and count (in numbers of animals).

(ii) Submittal time limit. The User for a mothership must enter information described at paragraph (e)(6)(i) of this section into eLandings or other NMFS-approved software for each groundfish delivery from a specific vessel by noon of the day following the delivery day.

(iii) Compliance. By using eLandings, the User for the mothership and the catcher vessel operator or buying station operator providing information to the User for the mothership accept the responsibility of and acknowledge compliance with § 679.7(a)(10).

(7) Registered Buyer landings report.

A person who is issued a Registered Buyer permit under § 679.4(d)(3) and who receives IFQ halibut or IFQ sablefish from an IFQ permit holder or who receives CDQ halibut from a CDQ permit holder at any time during the fishing year is required to use eLandings or other NMFS-approved software to submit landings reports with the following information from paragraphs (e)(7)(i) and (ii) of this section):

(i) Information entered for each IFQ halibut, CDQ halibut, and IFQ sablefish delivery. The User for a Registered Buyer must enter the following information (see paragraphs (e)(7)(i)(A) through (E) of this section) for each IFQ halibut, CDQ halibut, and IFQ sablefish delivery into eLandings or other NMFS-approved software:

(A) User identification. UserID and password of person assigned for that system.

(B) Landing date. Date (mm/dd/yyyy) of the landing.

(C) Landing location. Location (port code) of the landing (See Tables 14a, 14b, and 14c to this part).

(D) Permit numbers. Permit number of the IFQ permit holder, and any IFQ hired master permit holder, or CDQ hired master permit holder harvesting the fish and permit number of Registered Buyer receiving the IFQ halibut, IFQ sablefish, or CDQ halibut.

(E) Delivery information. As reported by the IFQ permit holder, IFQ hired master permit

holder, or CDQ hired master permit holder including the information in paragraphs (e)(7)(i)(E)(1) through (9) of this section):

(1) Harvesting vessel's ADF&G vessel registration number.

(2) Gear code of gear used to harvest IFQ halibut, IFQ sablefish, or CDQ halibut.

(3) ADF&G fish ticket number(s) for the landing (after the initial eLandings report is submitted, eLandings assigns an ADF&G fish ticket number to the landing report).

(4) ADF&G statistical area of harvest.

(5) If ADF&G statistical area is bisected by a line dividing two IFQ regulatory areas, provide the IFQ regulatory area of harvest.

(6) Except as provided in paragraph (e)(7)(i)(E)(7) of this section, initial accurate scale weight(s) (to the nearest pound) made at the time of offloading for IFQ halibut, IFQ sablefish, or CDQ halibut sold and retained (where retained includes fish intended for personal use, fish weighed and reloaded for delivery to another processor, and fish landed but rejected at the dock by the Registered Buyer); species codes; delivery condition code; and disposition code for each ADF&G statistical area of harvest.

(7) Accurate weight of IFQ sablefish processed product obtained before the offload may be substituted for the initial accurate scale weight provided in paragraph (e)(7)(i)(E)(6) of this section, at time of offload, if the vessel operator is a Registered Buyer reporting an IFQ sablefish landing.

(8) Indicate whether initial accurate scale weight is given with or without ice and slime. Fish which have been washed prior to weighing or which have been offloaded from refrigerated salt water are not eligible for a 2-percent deduction for ice and slime and must be reported as fish weights without ice and slime. The 2-percent deduction is made by NMFS, not the submitter.

(9) Indicate whether IFQ halibut is incidental catch concurrent with legal landing of salmon or concurrent with legal landing of lingcod harvested using dinglebar gear.

(ii) Signatures for IFQ halibut, CDQ halibut, or IFQ sablefish deliveries.

(A) The User for the Registered Buyer must print the completed groundfish landing report (ADF&G electronic groundfish ticket) and the groundfish IFQ landing receipt. The User must review the autofilled data entry cells to ensure that they are accurate for the landing that is taking place.

(B) The User for the Registered Buyer, plus the IFQ permit holder or the IFQ hired master permit holder or CDQ hired master permit holder, must acknowledge the accuracy of the printed IFQ halibut, CDQ halibut, or IFQ sablefish landing receipt, and if necessary, IFQ manual landing report, by entering printed name, signature, and date.

(iii) Time limits.

(A) Landing hours. A landing of IFQ halibut, CDQ halibut, or IFQ sablefish may commence only between 0600 hours, A.l.t., and 1800 hours, A.l.t., unless permission to land at a different time is granted in advance by a clearing officer.

(B) Landing receipt signatures. The User for the Registered Buyer and the IFQ permit holder, IFQ hired master permit holder, or CDQ hired master permit holder must sign the groundfish IFQ landing receipt within six hours after all IFQ halibut, CDQ halibut, and IFQ sablefish are offloaded from a harvesting vessel and prior to shipment or transfer of the fish from the landing site.

(C) Landing completion. The User for the Registered Buyer must submit a completed IFQ landing report, as described in this paragraph (e)(7), within six hours after all IFQ halibut, CDQ halibut, and IFQ sablefish are offloaded from a specific vessel and prior to shipment or transfer of said fish from the landing site.

(iv) IFQ manual landing report. See paragraph (e)(1)(iii) of this section.

(8) Registered Crab Receiver (RCR) IFQ crab landings report.

(i) A person who is issued an RCR permit under § 680.4(i) of this chapter and who receives IFQ crab from a crab IFQ permit holder or crab IFQ hired master is required to use eLandings to submit a landings report to report every landing of IFQ crab and incidental groundfish.

(ii) An RCR using a catcher/processor is required to submit a crab landings report using eLandings in a format approved by NMFS. NMFS will provide format specifications upon request. Interested parties may contact NMFS Alaska Region, Sustainable Fisheries Division, Catch Accounting/Data Quality, P.O. Box 21668, Juneau, AK 99802-1668, telephone 907-586-7228.

(iii) Information entered for each IFQ crab delivery. The User for the RCR must enter the following information (see paragraphs (e)(8)(iii)(A) through (C) of this section) into eLandings or other NMFS-approved software for each IFQ crab delivery:

(A) Permit numbers. RCR permit number, IFQ permit number, and IPQ permit number, as appropriate.

(B) Operation type.

(1) If a shoreside processor or SFP, enter type of processing operation and port code from Table 14a or 14b to this part.

(2) If a catcher/processor, enter operation type from Table 14c to this part.

(C) Delivery information. As reported by IFQ permit holder.

(1) ADF&G vessel registration number of the delivering vessel.

(2) Date (mm/dd/yyyy) fishing began.

(3) Date (mm/dd/yyyy) of the IFQ crab landing.

(4) ADF&G fish ticket number (automatically supplied).

(5) ADF&G statistical area of harvest (All ADF&G statistical areas are translated to the NMFS reporting area and the IPHC reporting area by eLandings.)

(6) Species code of catch from Table 2 to part 680.

(7) Delivery-condition codes of catch from Table 3a to this part.

(8) Number of crab retained and sold condition code, product type, size/grade, and sold pounds; and optionally, price per pound.

(9) Scale weight of deadloss (to the nearest pound) and scale weight of crab retained for personal use (to the nearest pound). Deadloss and personal use crab that an IPQ holder did not purchase are not debited from the IPQ holder's account.

(iv) Information entered for IFQ crab custom processing landings. In addition to the information required in paragraph (e)(8)(iii) of this section, if custom processing IFQ crab, the User for the RCR must enter the ADF&G processor code of the person for which the IFQ crab was custom processed.

(v) Signatures for IFQ crab deliveries.

(A) The User for the RCR must print the completed crab landing report (ADF&G electronic crab ticket) and the crab IFQ landing receipt. The User must review the autofilled data entry cells to ensure that they are accurate for the landing that is taking place.

(B) The User for the Registered Crab Receiver (RCR), plus the IFQ permit holder or IFQ hired master permit holder, must acknowledge the accuracy of the printed IFQ crab landing receipt, and, if necessary, IFQ manual landing report, by entering printed name, signature, and date.

(vi) Time limits.

(A) Except as indicated in paragraph (e)(8)(vi)(B) of this section, the User for the RCR is required to submit a crab landing report described at this paragraph (e)(8) to NMFS within six hours after all crab is offloaded from the vessel.

(B) For IFQ crab harvested on a catcher/processor, the User for the RCR is required to submit an IFQ crab landing report to NMFS by Tuesday noon after the end of each weekly reporting period in which IFQ crab was harvested.

(C) The User for the RCR and the IFQ permit holder or IFQ hired master permit holder must enter printed name and sign the crab IFQ landing receipt within six hours after all crab is offloaded from the harvesting vessel.

(vii) Landing document retention. The User must retain each landing report and landing receipt per paragraph (a)(5) of this section.

(viii) IFQ manual landing report for crab. See paragraph (e)(1)(iii) of this section.

(9) Shoreside processor or SFP information entered for production report. The manager of a shoreside processor or SFP that is required to have an FPP under § 679.4(f) must use eLandings or other NMFS-approved software during the fishing year to submit a production report to report daily processor identification information and all groundfish production data. The User must retain a copy of each production report per paragraphs (a)(5) and (6) of this section.

(i) Contents. eLandings autofills the following fields when creating a production report for a shoreside processor or SFP: FPP number, company name, ADF&G processor code, User name, email address, and telephone number. The User must review the autofilled cells to ensure that they are accurate for the current report. In addition, the User for the shoreside processor or SFP must enter the following information (see paragraphs (e)(9)(i)(A) through (F) of this section):

(A) Date. Reporting date (mm/dd/yyyy).

(B) Observers. Number of observers onsite.

(C) Area of harvest. Whether harvested in GOA or BSAI.

(D) Product description. Species code, product type, and product code of product.

(E) Product weight. Enter actual scale weight of product to the nearest pound.

(F) No production/no deliveries (inactive). If there was no production or deliveries for the day, mark the "No Production" and/or "No Deliveries" boxes.

(ii) Submittal time limits. When active pursuant to paragraph (c)(5)(ii) of this section, the User for a shoreside processor or SFP must submit a production report by noon each day to record the previous day's production information. If a shoreside processor or SFP using eLandings is not taking deliveries over a weekend, the User or manager may transmit the eLandings production report to NMFS on the following Monday.

(10) Catcher/processor or mothership information entered for production report.

(i) **Catcher/processor.** The operator of a catcher/processor that is issued an FFP under § 679.4 and that harvests groundfish is required to use eLandings or other NMFS-approved software to submit a production report to record and report daily processor identification information, groundfish production data, and groundfish and prohibited species discard or disposition data.

(ii) **Mothership.** The operator of a mothership that is issued an FFP under § 679.4 and that receives groundfish is required to use eLandings or other NMFS-approved software to submit a production report to record and report daily processor identification information, groundfish production data, and groundfish and prohibited species discard or disposition data.

(iii) **Contents.** eLandings autofills the following fields when creating a production report for a catcher/processor or mothership: FFP number, company name, ADF&G processor code, User name, email address, and telephone number. The User must review the autofilled cells to ensure that they are accurate for the current report. In addition, the User for the catcher/processor or mothership must enter the information in paragraphs (e)(10)(iii)(A) through (N) of this section):

(A) **Date.** Reporting date (mm/dd/yyyy).

(B) **Designation.** From Table 14c to this part, enter whether the processor is a catcher/processor = FCP or a mothership = FLD.

(C) **Crew size.** Including operator.

(D) **Management program.** Enter management program and identifying number, if any, in which harvest occurred (see paragraph (a)(1)(iii) of this section).

(E) **Gear type of harvester.** Enter the gear type used by the harvester.

(F) **Federal Reporting Area of harvest.** Enter the Federal Reporting Area where harvest was made.

(G) **COBLZ or RKCSA.** Indicate whether fishing occurred in COBLZ or RKCSA (if applicable).

(H) **Product description.** Species code, product type, and product code of product.

(I) **Product weight.** Enter product weight in metric tons to the nearest 0.001 mt.

(J) **No production (inactive).** If there was no production for the day, mark the “No Production” box.

(K) **Discard description.** The operator must record the discard or disposition that occurred prior to, during, and after production of groundfish by species code and disposition code of discards and disposition.

(L) **Discard weight.** Daily weight of groundfish and the daily weight of herring PSC to the nearest 0.001 mt.

(M) **PSC numbers.** Daily number of PSC animals (Pacific salmon, steelhead trout, Pacific halibut, king crabs, and Tanner crabs) by species codes and product codes.

(N) **ADF&G statistical area.** Must be reported beginning January 1, 2009.

(iv) **Submittal time limits.** When a mothership is active pursuant to paragraph (c)(6)(iv) of this section, a catcher/processor longline or pot gear is active pursuant to paragraph (c)(3)(iv)(B) of this section, or a catcher/processor trawl gear is active pursuant to paragraph (c)(4)(iv)(B) of this section, the User for a mothership or catcher/processor must submit a production report by noon each day to record the previous day's production information. If a vessel is required to have 100 percent observer coverage or more, the User may transmit a production report for Friday, Saturday, and Sunday no later than noon on the following Monday.

(11) **Printing of landing reports, landing receipts, and production reports.**

(i) The User daily must retain a printed paper copy onsite or onboard of:

(A) Each landing report (ADF&G electronic groundfish tickets or electronic crab tickets).

(B) Each production report.

(C) If IFQ halibut, IFQ sablefish, or CDQ halibut, each groundfish IFQ landing receipt.

(D) If IFQ crab, each crab IFQ landing receipt.

(ii) In addition to paragraph (e)(11)(i) of this section, the mothership operator or User must print an additional copy of each landing report and provide it to the operator of the catcher vessel delivering groundfish to the mothership by 1200 hours, A.l.t., on Tuesday following the end of applicable weekly reporting period.

(12) Retention and inspection of landing reports, landing receipts, and production reports.

The User must retain a printed copy of each IFQ landing report (ADF&G electronic groundfish ticket or electronic crab ticket), crab IFQ landing receipt, groundfish IFQ landing receipt, and production report as indicated at paragraphs (a)(5) and (6) of this section. The User must make available the printed copies upon request of NMFS observers and authorized officers as indicated at paragraph (a)(5) of this section.

(f) Electronic logbooks (ELBs).

The operator may use a combination of a NMFS-approved ELB (instead of a DFL or DCPL) and eLandings to record and report groundfish information. To satisfy ELB use requirements, the operator after data entry must routinely create the following three products: an ELB logsheet, an ELB discard report, and an ELB data export.

(1) Responsibility.

The operator must notify the Regional Administrator by fax at 907-586-7465 to ensure that NMFS knows that the operator is using a NMFS-approved ELB instead of a DFL or DCPL, prior to participating in any Federal fishery.

(i) Catcher vessel longline and pot gear ELB.

The operator of a catcher vessel using longline and pot gear may use a NMFS-approved catcher vessel longline or pot gear ELB in lieu of using the NMFS-prescribed catcher vessel longline or pot gear DFL required at paragraph (c)(3) of this section.

(ii) Catcher/processor longline and pot gear ELB. The operator of a catcher/processor using longline or pot gear may use a combination of a NMFS-approved catcher/processor longline or pot gear ELB and eLandings to record and report groundfish information. The operator may use a NMFS-approved catcher/processor longline and pot gear ELB to record daily processor identification information and catch-by-set information. In eLandings, the operator must record daily processor identification, groundfish production

data, and groundfish and prohibited species discard or disposition data.

(iii) Catcher vessel trawl gear ELB. The operator of a catcher vessel using trawl gear may use a NMFS-approved catcher vessel trawl gear ELB in lieu of using the NMFS-prescribed catcher vessel trawl gear DFL required at paragraph (c)(4) of this section.

(iv) Catcher/processor trawl gear ELB. The operator of a catcher/processor using trawl gear may use a combination of a NMFS-approved catcher/processor trawl gear ELB and eLandings to record and report groundfish information. In the ELB, the operator would record daily processor identification information and catch-by-haul information. In eLandings, the operator must record daily processor identification, groundfish production data, and groundfish and prohibited species discard or disposition data.

(v) Mothership ELB. The operator of a mothership may use a combination of a NMFS-approved mothership ELB and eLandings to record and report groundfish information. The operator may use a NMFS-approved mothership ELB to record daily processor identification information and catcher vessel and buying station groundfish delivery information. In eLandings, the operator must record daily processor identification, groundfish production data, and groundfish and prohibited species discard or disposition data.

(vi) If using a NMFS-approved ELB, the operator is not required to quarterly submit logsheets to OLE.

(2) Requirements for using an ELB

(i) Use a NMFS-approved ELB. The operator must use only a NMFS-approved ELB. The Regional Administrator maintains a list of approved ELBs on the Alaska Region NMFS website at <http://alaskafisheries.noaa.gov> (see also § 679.28(h) for approval of vendor software).

(ii) Keep a current copy of DFL or DCPL onboard. To ensure proper recording of the vessel's fishing activity in the event of problems with the ELB, the operator must keep a current copy of the appropriate DFL or DCPL onboard. In the event that electronic transmission is not made or confirmed for the ELB, the operator must enter information into the paper DFL or DCPL in accordance with the regulations at paragraphs

(c)(1) through (c)(4) of this section. The operator must transfer any information recorded in a DFL or DCPL to the ELB when transmission resumes function.

(iii) Enter all required information into the ELB.

(A) Inactive. The operator must enter all required information, if inactive (see paragraph (c)(2) of this section).

(B) Active. The operator must enter all required information, if active (see paragraph (c)(3), (c)(4), or (c)(6) of this section, as appropriate).

(1) Record the haul number or set number, time and date gear set, time and date gear hauled, begin and end position, CDQ group number (if applicable), and haul weight for each haul or set within 2 hours after completion of gear retrieval.

(2) Daily complete ELB data entry and printing of copies as indicated in paragraph (f)(3)(i) of this section.

(iv) Regularly backup ELB data. The operator must regularly backup ELB data to ensure that data are not lost in the event of hardware or software problems.

(v) Correct errors in ELB data. If after an ELB discard report and ELB logsheet are printed, an error is found in the data, the operator must make any necessary changes to the data, print a new copy of the ELB discard report and ELB logsheet, and export the revised file to NMFS. The operator must retain both the original and revised ELB reports.

(3) Printed copies.

Upon completion of ELB data entry each day, the operator must print the following information (see paragraphs (f)(3)(i) and (ii) of this section) in the NMFS-specified format:

(i) ELB logsheet.

(A) Print a copy of an ELB logsheet when a vessel is active, by noon each day to record the previous day's ELB information.

(B) Print one ELB logsheet to describe a continuous period of inactivity, when a vessel is inactive.

(C) Print a copy of the ELB logsheet for the observer's use if an observer is present, by noon each day to record the previous day's ELB information.

(ii) ELB discard report.

(A) Print a copy of an ELB discard report upon completion of each fishing trip or each offload of fish.

(B) If an observer is present, print a copy of the ELB discard report for the observer's use upon completion of each fishing trip or each offload of fish.

(4) Signatures.

(i) ELB logsheet. The operator daily must sign and date each printed ELB logsheet by noon each day to record the previous day's ELB information. The signature of the operator is verification of acceptance of the responsibility required in paragraph (a)(2) of this section.

(ii) ELB discard report. The operator daily must sign and date each printed ELB discard report upon completion of each fishing trip or each offload of fish. The signature of the operator is verification of acceptance of the responsibility required in paragraph (a)(2) of this section.

(5) Submittal time limits.

(i) The operator of a catcher vessel using an ELB must upon delivery of catch submit the ELB discard report to the mothership, shoreside processor, or SFP.

(ii) The operator or manager of a buying station that receives groundfish catch from a catcher vessel using an ELB must upon delivery of catch submit the ELB discard report to the mothership, shoreside processor, or SFP, and submit the ELB data export directly to the Regional Administrator or through the mothership, shoreside processor, or SFP.

(6) Retention.

The operator must keep a signed copy of each ELB logsheet and each ELB discard report, filed in sequence for immediate access by authorized personnel as described at paragraph (a)(5) of this section.

(7) ELB data export.

The operator must transmit an ELB data export to NMFS at the specified e-mail address within 24 hours of completing each fishing trip or offload, as described under paragraph (f)(7)(i) or (ii) of this section in the following manner:

(i) Directly to NMFS as an email attachment; or

(ii) If a catcher vessel, send directly to NMFS as an email attachment or to NMFS through a shoreside processor, SFP, or mothership who received his/her groundfish catch. Through a prior agreement with the catcher vessel, the operator of a mothership or the manager of a shoreside processor or SFP will forward the ELB data export to NMFS as an email attachment within 24 hours of completing receipt of the catcher vessel's catch.

(8) Return receipt.

(i) Upon receiving an ELB data export, NMFS will generate a dated return-receipt to confirm receipt of the ELB data. If errors exist in the data transmitted to NMFS, the receipt will identify the errors. If errors are identified, the operator must correct the errors and send a revised transmission to NMFS which will then confirm acceptance of the ELB data.

(ii) The operator must retain the NMFS return receipt as described in paragraph (a)(5) of this section.

(iii) If a return receipt from NMFS is not received within 24 hours, the operator of the catcher vessel, the operator of a catcher/processor, the operator of the mothership, or the manager of the shoreside processor or SFP forwarding the ELB data export for the operator of the catcher vessel, must contact NMFS by telephone at 907-586-7228 or fax at 907-586-7131 for instructions.

(g) *Product Transfer Report (PTR).*

(1) General requirements.

Except as provided in paragraphs (g)(2)(i) through (v) of this section, the operator or manager must record on a PTR those species that are listed in Tables 2a and 2c to this part when those species are transferred out of the facility or off the vessel and may also record species listed in Table 2d to this part.

(i) Groundfish and donated prohibited species.
The operator of a mothership or catcher/processor or

the manager of a shoreside processor or SFP must complete and submit a separate PTR for each shipment of groundfish and donated prohibited species caught in groundfish fisheries. A PTR is not required to accompany a shipment.

(ii) IFQ halibut, IFQ sablefish, and CDQ halibut.
A Registered Buyer must submit a separate PTR for each shipment of halibut or sablefish for which the Registered Buyer submitted an IFQ landing report or was required to submit an IFQ landing report. A PTR is not required to accompany a shipment.

(iii) CR crab. A Registered Crab Receiver (RCR) must submit a separate PTR for each shipment of crab for which the RCR submitted a CR crab landing report or was required to submit a CR crab landing report. A PTR is not required to accompany a shipment.

(2) Exceptions.

(i) Bait sales (non-IFQ groundfish only). During one calendar day, the operator or manager may aggregate and record on one PTR the individual sales or shipments of non-IFQ groundfish to vessels for bait purposes during the day recording the amount of such bait product shipped from a vessel or facility that day.

(ii) Retail sales.

(A) IFQ halibut, IFQ sablefish, CDQ halibut, and non-IFQ groundfish. During one calendar day, the operator, manager, or Registered Buyer may aggregate and record on one PTR the amount of transferred retail product of IFQ halibut, IFQ sablefish, CDQ halibut, and non-IFQ groundfish if each sale weighs less than 10 lb or 4.5 kg.

(B) CR crab. During one calendar day, the RCR may aggregate and record on one PTR the amount of transferred retail product of CR crab if each sale weighs less than 100 lb or 45 kg.

(iii) Wholesale sales (non-IFQ groundfish only).
The operator or manager may aggregate and record on one PTR, wholesale sales of non-IFQ groundfish by species when recording the amount of such wholesale species leaving a vessel or facility in one calendar day, if invoices detailing destinations for all of the product are available for inspection by an authorized officer.

(iv) Dockside sales.

(A) A person holding a valid IFQ permit, or IFQ hired master permit, and a Registered Buyer permit may conduct a dockside sale of IFQ halibut or IFQ

§ 679.5 Recordkeeping and reporting

sablefish with a person who has not been issued a Registered Buyer permit after all IFQ halibut and IFQ sablefish have been landed and reported in accordance with paragraph (l) of this section.

(B) A person holding a valid halibut CDQ hired master permit and Registered Buyer permit may conduct a dockside sale of CDQ halibut with a person who has not been issued a Registered Buyer permit after all CDQ halibut have been landed and reported in accordance with paragraph (l) of this section.

(C) A Registered Buyer conducting dockside sales must issue a receipt to each individual receiving IFQ halibut, CDQ halibut, or IFQ sablefish in lieu of a PTR. This receipt must include:

- (1) Date of sale;
- (2) Registered Buyer permit number;
- (3) Weight by product of the IFQ halibut, CDQ halibut or IFQ sablefish transferred.

(D) A Registered Buyer must maintain a copy of each dockside sales receipt as described in paragraph (l) of this section.

(v) Transfer directly from the landing site to a processing facility (CDQ halibut, IFQ halibut, IFQ sablefish, or CR crab only). A PTR is not required for transportation of unprocessed IFQ halibut, IFQ sablefish, CDQ halibut, or CR crab directly from the landing site to a facility for processing, provided the following conditions are met:

(A) A copy of the IFQ landing report receipt (Internet receipt) documenting the IFQ landing accompanies the offloaded IFQ halibut, IFQ sablefish, or CDQ halibut while in transit.

(B) A copy of the CR crab landing report receipt (Internet receipt) documenting the IFQ landing accompanies the offloaded CR crab while in transit.

(C) A copy of the IFQ landing report or CR crab landing report receipt is available for inspection by an authorized officer.

(D) The Registered Buyer submitting the IFQ landing report or RCR submitting the CR crab landing report completes a PTR for each shipment from the processing facility pursuant to paragraph (g)(1) of this section.

(3) Time limits and submittal.

The operator of a mothership or catcher/ processor, the manager of a shoreside processor or SFP, the Registered Buyer, or RCR must:

- (i) Record all product transfer information on a PTR within 2 hours of the completion of the shipment.
- (ii) Submit a PTR by facsimile or electronic file to OLE, Juneau, AK (907-586-7313), by 1200 hours, A.l.t., on the Tuesday following the end of the applicable weekly reporting period in which the shipment occurred.
- (iii) If any information on the original PTR changes prior to the first destination of the shipment, submit a revised PTR by facsimile or electronic file to OLE, Juneau, AK (907-586-7313), by 1200 hours, A.l.t., on the Tuesday following the end of the applicable weekly reporting period in which the change occurred.

(4) Required information.

The operator of a mothership or catcher/processor, the manager of a shoreside processor or SFP, the Registered Buyer, or RCR must include the following information on a PTR:

- (i) Original or revised PTR. Whether a submittal is an original or revised PTR.
- (ii) Shipper information. Name, telephone number, and facsimile number of the representative according to the following table:

If you are shipping...	Enter under "Shipper" ...
(A) Non-IFQ groundfish	Your processor's name, Federal fisheries or Federal processor permit number.
(B) IFQ halibut, CDQ halibut or IFQ sablefish	Your Registered Buyer name and permit number.
(C) CR crab	Your RCR name and permit number.
(D) Non-IFQ groundfish, IFQ halibut, CDQ halibut or IFQ sablefish, and CR crab on the same PTR.	(1) Your processor's name and Federal fisheries permit number or Federal processor permit number (2) Your Registered Buyer's name and permit number, and (3) Your RCR name and permit number.

§ 679.5 Recordkeeping and reporting

(iii) Transfer information. Using descriptions from the following table, enter receiver information, date and time of product transfer, location of product transfer (*e.g.*, port, position coordinates, or city), mode of transportation, and intended route:

If you are the shipper and ...	Then enter ...			
	Receiver	Date & time of product transfer	Location of product transfer	Mode of transportation & intended route
(A) Receiver is on land and transfer involves one van, truck, or vehicle.	Receiver name and Federal fisheries, Federal processor, or Federal crab vessel permit number (if any).	Date/time when shipment leaves the plant.	Port or city of product transfer.	Name of the shipping company; destination city and state or foreign country.
(B) Receiver is on land and transfer involves multiple vans, trucks or vehicles.	Receiver name and Federal fisheries, Federal processor, or Federal crab vessel permit number (if any).	Date/time when loading of vans or trucks is completed each day.	Port or city of product transfer.	Name of the shipping company; destination city and state or foreign country.
(C) Receiver is on land and transfer involves one airline flight.	Receiver name and Federal fisheries, Federal processor, or Federal crab vessel permit number (if any).	Date/time when shipment leaves the plant.	Port or city of product transfer.	Name of the airline company; destination airport city and state.
(D) Receiver is on land and transfer involves multiple airline flights.	Receiver name and Federal fisheries, Federal processor, or Federal crab vessel permit number (if any).	Date/time of shipment when the last airline flight of the day leaves.	Port or city of product transfer.	Name of the airline company(s); destination airport(s) city and state.
(E) Receiver is a vessel and transfer occurs at sea.	Vessel name and call sign	Start/finish dates and times of transfer.	Transfer position coordinates in latitude and longitude, in degrees and minutes.	The first destination of the vessel.
(F) Receiver is a vessel and transfer takes place in port.	Vessel name and call sign	Start/finish dates and times of transfer.	Port or position of product transfer.	The first destination of the vessel.
(G) Receiver is an agent (buyer, distributor, shipping agent) and transfer is in a containerized van(s).	Agent name and location (city, state).	Transfer start/finish dates and times.	Port, city, or position of product transfer.	Name (if available) of the vessel transporting the van; destination port.
(H) You are aggregating individual retail sales for human consumption. (see paragraph (g)(2) of this section).	“RETAIL SALES”	Date of transfer.	Port or city of product transfer.	N/A.
(I) You are aggregating individual bait sales during a day onto one PTR (non-IFQ groundfish only).	“BAIT SALES”	Date of transfer.	Port or city of product transfer.	N/A.

If you are the shipper and ...	Then enter ...			
	Receiver	Date & time of product transfer	Location of product transfer	Mode of transportation & intended route
(J) <u>Non-IFQ Groundfish only</u> . You are aggregating wholesale non-IFQ ground-fish product sales by species during a single day onto one PTR and maintaining invoices detailing destinations for all of the product for inspection by an authorized officer.	“WHOLESALE SALES”	Time of the first sale of the day; time of the last sale of the day.	Port or city of product transfer.	N/A.

(iv) Products shipped. The operator, manager, Registered Buyer, or RCR must record the following information for each product shipped:

(A) Species code and product code.

(1) For non-IFQ groundfish, IFQ halibut, IFQ sablefish, and CDQ halibut, the species code and product code (Tables 1 and 2 to this part).

(2) For CR crab, the species code and product code (Tables 1 and 2 to 50 CFR part 680).

(B) Species weight. Use only if recording 2 or more species with 2 or more product types contained within the same production unit. Enter the actual scale weight of each product of each species to the nearest kilogram or pound (indicate which). If not applicable, enter “n/a” in the species weight column. If using more than one line to record species in one carton, use a brace “}” to tie the carton information together.

(C) Number of units. Total number of production units (blocks, trays, pans, individual fish, boxes, or cartons; if iced, enter number of totes or containers).

(D) Unit weight. Unit weight (average weight of single production unit as listed in “No. of Units” less packing materials) for each species and product code in kilograms or pounds (indicate which).

(E) Total weight. Total weight for each species and product code of shipment less packing materials in kilograms or pounds (indicate which).

(F) Total or partial offload.

(1) If a mothership or catcher/processor, the operator must indicate whether fish or fish products are left onboard the vessel (partial offload) after the shipment is complete.

(2) If a partial offload, for the products remaining on board after the transfer, the operator must enter: Species code, product code, and total product weight to the nearest kilogram or pound (indicate which) for each product.

(h) Check-in/check-out report.

(1) Requirement.

Except as noted in paragraph (h)(2) of this section, the operator of a catcher/processor or mothership and manager of a shoreside processor or **SFP** must submit to NMFS a check-in report (BEGIN message) prior to becoming active and a check-out report (CEASE message) for every check-in report submitted. The check-in report and check-out report must be submitted by fax to 907-586-7131, or by e-mail to erreports.alaskafisheries@noaa.gov.

(2) Exceptions.

(i) VMS onboard. The operator of a catcher/processor or mothership is not required to submit to NMFS a check-in report or check-out report if the vessel is carrying onboard a transmitting VMS that meets the requirements of § 679.28(f).

(ii) Two adjacent reporting areas. If on the same day a catcher/processor intends to fish in two adjacent reporting areas (an action which would require submittal of check-out reports and check-in reports multiple times a day when crossing back and forth

§ 679.5 Recordkeeping and reporting

across a reporting area boundary), and the two reporting areas have on that day and time an identical fishing status for every species, the operator must:

(A) Submit to NMFS a check-in report to the first area prior to entering the first reporting area, and

(B) Submit to NMFS a check-in report to the second area prior to entering the second reporting area.

(C) Remain within 10 nautical miles (18.5 km) of the boundary described in paragraph (h)(2)(i) of this section.

(D) If the catcher/processor proceeds in the second reporting area beyond 10 nautical miles (18.5 km) of

the boundary between the two areas, the operator must submit a check-out report from the first reporting area. The operator must submit a check-out report from the second area upon exiting that reporting area.

(3) Transit through reporting areas.

The operator of a catcher/processor or mothership is not required to submit a check-in or check-out report if the vessel is transiting through a reporting area and is not fishing or receiving fish.

(4) Time limits and submittal.

Except as indicated in paragraph (h)(2) of this section, the operator or manager must submit a check-in report and a check-out report according to the following table:

For...	If you are a ...	Submit a BEGIN message	Submit a CEASE message
(i) Each reporting area, except area 300, 400, 550 or 690	(A) C/P using trawl gear	Before gear deployment.	Within 24 hours after departing a reporting area but prior to checking in to another reporting area.
	(B) C/P using longline or pot gear	Before gear deployment. May be checked in to more than one area simultaneously.	Upon completion of gear retrieval and within 24 hours after departing each reporting area.
	(C) MS	Before receiving groundfish, must check-in to reporting area(s) where groundfish were harvested. May be checked in to more than one area simultaneously.	Within 24 hours after receipt of fish is complete from that reporting area. If receipt of groundfish from a reporting area is expected to stop for at least one month during the fishing year and then start up again, may submit check-out report for that reporting area.
(ii) COBLZ or RKCSA	(A) C/P using trawl gear	Prior to fishing. Submit one check-in for the COBLZ or RKCSA and another check-in for the area outside the COBLZ or RKCSA.	Upon completion of gear retrieval for groundfish, submit a separate check-out for the COBLZ or RKCSA and another check-out for the area outside the COBLZ or RKCSA.
	(B) MS	Before receiving groundfish harvested with trawl gear that were harvested in the COBLZ or RKCSA , submit one check-in for the COBLZ or RKCSA and another check-in for the area outside the COBLZ or RKCSA.	Upon completion of groundfish receipt , submit a separate check-out for the COBLZ or RKCSA and another check-out for the area outside the COBLZ or RKCSA.
(iii) Gear Type	(A) C/P	If in the same reporting area but using more than one gear type, prior to fishing submit a separate check-in for each gear type.	Upon completion of gear retrieval for groundfish, submit a separate check-out for each gear type for which a check-in was submitted.
	(B) MS	If harvested in the same reporting area but using more than one gear type, prior to receiving groundfish submit a separate check-in for each gear type.	Upon completion of receipt of groundfish, submit a separate check-out for each gear type for which a check-in was submitted.
(iv) CDQ	(A) MS	Prior to receiving groundfish	Within 24 hours after receipt of groundfish

§ 679.5 Recordkeeping and reporting

For...	If you are a ...	Submit a BEGIN message	Submit a CEASE message
		CDQ, if receiving groundfish under more than one CDQ number, use a separate check-in for each CDQ number.	CDQ has ceased for each CDQ number.
	(B) C/P	Prior to fishing, submit a separate check-in for each CDQ number.	Within 24 hours after groundfish CDQ fishing for each CDQ number has ceased.
(v) Exempted or Research Fishery	(A) C/P	Prior to fishing, submit a separate check-in for each type.	Upon completion of receipt of groundfish submit a separate check-out for each type for which a check-in was submitted.
	(B) MS	Prior to receiving groundfish, submit a separate check-in for each type.	Upon completion of receipt of groundfish submit a separate check-out for each type for which a check-in was submitted.
(vi) Aleutian Islands Pollock (AIP)	(A) C/P	Prior to AIP fishing.	Within 24 hours after completion of gear retrieval for AIP.
	(B) MS	Before receiving AIP.	Within 24 hours after receipt of AIP has ceased.
(vii) Processor Type	C/P, MS	If a catcher/processor and functioning simultaneously as a mothership in the same reporting area, before functioning as either processor type.	Upon completion of simultaneous activity as both catcher/processor and mothership, a separate check-out, one for catcher/ processor and one for mothership.
(viii) Change of fishing year	(A) C/P, MS	If continually active through the end of one fishing year and at the beginning of a second fishing year, submit a check-in for each reporting area to start the year on January 1.	If a check-out report was not previously submitted during a fishing year for a reporting area, submit a check-out report for each reporting area on December 31.
	(B) SS, SFP	If continually active through the end of one fishing year and at the beginning of a second fishing year, submit a check-in to start the year on January 1.	If a check-out report was not previously submitted during a fishing year, submit a check-out report on December 31.
(ix) Interruption of production	SS, SFP, MS	n/a	If receipt of groundfish is expected to stop for at least one month during the fishing year and then start up again, the manager or operator may choose to submit a check-out report.

(5) Required information.

The operator of a catcher/processor or mothership and the manager of a shoreside processor or SFP must record **the information in the following table on a check-in report and a check-out report, as appropriate.**

Required Information	Check-in Report			Check-out Report		
	MS	C/P	SS, SFP	MS	C/P	SS, SFP
(i) Whether an original or revised report	X	X	X	X	X	X
(ii) Vessel name, ADF&G processor code, FFP number	X	X		X	X	
(iii) Processor name, ADF&G processor code, FFP number			X			X
(iv) Representative name, business telephone number, business fax number	X	X	X	X	X	X

§ 679.5 Recordkeeping and reporting

Required Information	Check-in Report			Check-out Report		
	MS	C/P	SS, SFP	MS	C/P	SS, SFP
(v) COMSAT number (if applicable)	X	X		X	X	
(vi) Management program name (see paragraph (a)(1)(iii) of this section) and identifying number (if any). If harvest is not under one of these management programs, leave blank.	X	X		X	X	
(vii) Processor type, gear type	X	X		X	X	
(viii) Date (mm/dd/yyyy) and time (A.l.t., military format)						
(A) When receipt of groundfish will begin	X		X			
(B) When gear deployment will begin		X				
(C) When the last receipt or processing of groundfish was completed				X		X
(D) When the vessel departed the reporting area					X	
(ix) Position coordinates						
(A) Where groundfish receipt begins	X					
(B) Where receiving groundfish (if SFP)			X			
(C) Where gear is deployed		X				
(D) Where the last receipt of groundfish was completed				X		
(E) Where the vessel departed the reporting area					X	
(x) Reporting area code						
(A) Where gear deployment begins		X				
(B) Where groundfish harvest occurred	X					
(C) Where the last receipt of groundfish was completed				X		
(D) Where the vessel departed the reporting area					X	
(xi) Primary and secondary target species (A change in intended target species within the same reporting area does not require a new BEGIN message.)						
(A) Expected to be received the following week	X					
(B) Expected to be harvested the following week		X				
(xii) Indicate (YES or NO) whether this is a check-in report			X			
(xiii) If YES, indicate						
(A) If checking-in for the first time this fishing year			X			
(B) If checking-in to restart receipt and processing of groundfish after filing a check-out report			X			
(xiv) Indicate (YES or NO) whether this is a check-out report						X
(xv) If YES, enter date facility ceased to receive or process groundfish						

Required Information	Check-in Report			Check-out Report		
	MS	C/P	SS, SFP	MS	C/P	SS, SFP
(xvi) Indicate product weight of all fish or fish products (including non groundfish) remaining at the facility (other than public cold storage) by species code and product code. Indicate if recorded to the nearest 0.001 mt.			X			X

(i) Weekly Production Report (WPR)

The WPR is removed from use. Instead of a WPR, the operator of a mothership or catcher/processor and the manager of a shoreside processor or SFP must submit all landings information, production information, and discard and disposition information using eLandings or other NMFS-approved software (see paragraph (e) of this section).

(j) [Reserved]

(k) U.S. Vessel Activity Report (VAR)

(1) Fish or fish product onboard.

Except as noted in paragraph (k)(4) of this section, the operator of a catcher vessel greater than 60 ft (18.3 m) LOA, a catcher/processor, or a mothership required to hold a Federal fisheries permit issued under this part and carrying fish or fish product onboard must complete and submit a VAR by facsimile or electronic file to OLE, Juneau, AK (907-586-7313) before the vessel crosses the seaward boundary of the EEZ off Alaska or crosses the U.S.-Canadian international boundary between Alaska and British Columbia.

(2) Combination of non-IFQ groundfish with IFQ halibut, CDQ halibut, IFQ sablefish or CR crab.

If a vessel is carrying non-IFQ groundfish and IFQ halibut, CDQ halibut, IFQ sablefish or CR crab, the operator must submit a VAR in addition to an IFQ Departure Report required by paragraph (l)(4) of this section.

(3) Revised VAR.

If fish or fish products are landed at a port other than the one specified on the VAR, the operator must submit a revised VAR showing the actual port of landing before any fish are offloaded.

(4) Exemption: IFQ Departure Report.

A VAR is not required if a vessel is carrying only IFQ halibut, CDQ halibut, IFQ sablefish, or CR crab onboard and the operator has submitted an IFQ

Departure Report required by paragraph (l)(4) of this section.

(5) Information required.

(i) Whether original or revised VAR.

(ii) Name and Federal fisheries permit number of vessel or RCR permit number.

(iii) Type of vessel (whether catcher vessel, catcher/processor, or mothership).

(iv) Name, daytime telephone number (including area code), and facsimile number and COMSAT number (if available) of representative.

(v) Return report. “Return,” for purposes of this paragraph, means returning to Alaska. If the vessel is crossing the seaward boundary of the EEZ off Alaska or crossing the U.S.-Canadian international boundary between Alaska and British Columbia into U.S. waters, indicate a “return” report and enter:

(A) Intended Alaska port of landing (see Table 14a to this part);

(B) Estimated date and time (hour and minute, Greenwich Mean Time) the vessel will cross the boundary; and

(C) The estimated position coordinates in latitude and longitude where the vessel will cross.

(vi) Depart report. “Depart” means leaving Alaska. If the vessel is crossing the seaward boundary of the EEZ off Alaska and moving out of the EEZ or crossing the U.S.-Canadian international boundary between Alaska and British Columbia and moving into Canadian waters, indicate a “depart” report and enter:

(A) The intended U.S. port of landing or country other than the United States (see Table 14b to this part);

(B) Estimated date and time (hour and minute, Greenwich Mean Time) the vessel will cross the boundary; and

(C) The estimated position coordinates in latitude and longitude where the vessel will cross.

(vii) The Russian Zone. Indicate whether the vessel is returning from fishing in the Russian Zone or is departing to fish in the Russian Zone.

(viii) Fish or fish products. For all fish or fish products (including non-groundfish) on board the vessel, enter:

(A) Harvest zone code;

(B) Species codes;

(C) Product codes; and

(D) Total fish product weight in lbs or to the nearest 0.001 mt (2.20 lb).

(l) IFQ halibut, CDQ halibut, IFQ sablefish, or CR crab R&R.

In addition to the R&R requirements in this section, in 50 CFR part 680 with respect to CR crab, and as prescribed in the annual management measures published in the *Federal Register* pursuant to § 300.62 of this title, the following reports and authorizations are required, when applicable: IFQ Prior Notice of Landing, Product Transfer Report (see § 679.5(g)), IFQ landing report, IFQ Transshipment Authorization, and IFQ Departure Report.

(1) IFQ Prior Notice of Landing (PNOL).

(i) Time limits and submittal.

(A) Except as provided in paragraph (1)(1)(iv) of this section, the operator of any vessel making an IFQ landing must notify OLE, Juneau, AK, no fewer than 3 hours before landing IFQ halibut, CDQ halibut, or IFQ sablefish, unless permission to commence an IFQ landing within 3 hours of notification is granted by a clearing officer.

(B) A PNOL must be made to the toll-free telephone number 800-304-4846 or to 907-586-7163 between the hours of 0600 hours, A.I.t., and 2400 hours, A.I.t.

(ii) Revision to PNOL. The operator of any vessel wishing to make an IFQ landing before the date and time (A.I.t.) reported in the PNOL or later than 2 hours

after the date and time (A.I.t.) reported in the PNOL must submit a new PNOL as described in paragraphs (1)(1)(i) and (iii) of this section.

(iii) Information required. A PNOL must include the following:

(A) Vessel name and ADF&G vessel registration number;

(B) Port of landing and port code from Tables 14a and 14b to this part;

(C) Exact location of landing within the port (*i.e.*, dock name, harbor name, facility name, or geographical coordinates);

(D) The date and time (A.I.t.) that the landing will take place;

(E) Species and estimated weight (in pounds) of the IFQ halibut, CDQ halibut or IFQ sablefish that will be landed;

(F) IFQ regulatory area(s) in which the IFQ halibut, CDQ halibut, or IFQ sablefish were harvested; and

(G) IFQ permit number(s) that will be used to land the IFQ halibut, CDQ halibut, or IFQ sablefish.

(iv) Exemption.

(A) Halibut. An IFQ landing of halibut of 500 lb or less of IFQ weight determined pursuant to § 679.42(h) and concurrent with a legal landing of salmon harvested using hand troll gear or power troll gear is exempt from the PNOL required by this section.

(B) Lingcod. An IFQ landing of halibut of 500 lb or less of IFQ weight determined pursuant to § 679.40(h) and concurrent with a legal landing of lingcod harvested using dinglebar gear is exempt from the PNOL required by this section.

(2) IFQ Landing.

(i) Remain at landing site. Once the landing has commenced, the IFQ permit holder, the IFQ hired master permit holder, or the CDQ hired master permit holder, and the harvesting vessel may not leave the landing site until the IFQ halibut, IFQ sablefish, or CDQ halibut account is properly debited (**see § 679.40(h)**).

(ii) No movement of IFQ halibut, CDQ halibut, or IFQ sablefish. The offloaded IFQ halibut, CDQ halibut, or IFQ sablefish may not be moved from the landing site until the IFQ Landing Report is completed through eLandings or other NMFS-approved software and the IFQ permit holder's or CDQ permit holder's account is properly debited (see § 679.40(h)).

(iii) Single offload site.

(A) IFQ halibut and CDQ halibut. The vessel operator who lands IFQ halibut or CDQ halibut must continuously and completely offload at a single offload site all halibut onboard the vessel.

(B) IFQ sablefish. The vessel operator who lands IFQ sablefish must continuously and completely offload at a single offload site all sablefish onboard the vessel.

(3) Transshipment authorization.

(i) No person may transship processed IFQ halibut, CDQ halibut, IFQ sablefish, or CR crab between vessels without authorization by a local clearing officer. Authorization from a local clearing officer must be obtained for each instance of transshipment at least 24 hours before the transshipment is intended to commence.

(ii) Information required. To obtain a Transshipment Authorization, the vessel operator must provide the following information to the clearing officer:

(A) Date and time (A.I.t.) of transshipment;

(B) Location of transshipment;

(C) Name and ADF&G vessel registration number of vessel offloading transshipment;

(D) Name of vessel receiving the transshipment;

(E) Product destination;

(F) Species and product type codes;

(G) Total product weight;

(H) Time (A.I.t.) and date of the request;

(I) Name, telephone number, FAX number (if any) for the person making the request.

(4) IFQ Departure Report.

(i) General requirements.

(A) Time limit and submittal. A vessel operator who intends to make a landing of IFQ halibut, CDQ halibut, IFQ sablefish, or CR crab at any location other than in an IFQ regulatory area for halibut and sablefish or in a crab fishery for CR crab (see Table 1 to part 680) in the State of Alaska must submit an IFQ Departure Report, by telephone, to OLE, Juneau, AK, (800-304-4846 or 907-586-7163) between the hours of 0600 hours, A.I.t., and 2400 hours, A.I.t.

(B) Completion of fishing. A vessel operator must submit an IFQ Departure Report after completion of all fishing and prior to departing the waters of the EEZ adjacent to the jurisdictional waters of the State of Alaska, the territorial sea of the State of Alaska, or the internal waters of the State of Alaska when IFQ halibut, CDQ halibut, IFQ sablefish, or CR crab are on board.

(C) Permit.

(1) Registered Crab Receiver permit. A vessel operator submitting an IFQ Departure Report for CR crab must have a Registered Crab Receiver permit.

(2) Registered Buyer permit. A vessel operator submitting an IFQ Departure Report for IFQ halibut, CDQ halibut, or IFQ sablefish must have a Registered Buyer permit.

(D) First landing of any species. A vessel operator submitting an IFQ Departure Report must submit IFQ landing reports for all IFQ halibut, CDQ halibut, and IFQ sablefish on board at the same time and place as the first landing of any IFQ halibut, CDQ halibut, or IFQ sablefish.

(E) Permits on board.

(1) A vessel operator submitting an IFQ Departure Report to document IFQ halibut or IFQ sablefish must have one or more IFQ permit holders or IFQ hired master permit holders on board with a combined IFQ balance equal to or greater than all IFQ halibut and IFQ sablefish on board the vessel.

(2) A vessel operator submitting an IFQ Departure Report to document CDQ halibut must ensure that one or more CDQ hired master permit holders are on board with enough remaining halibut CDQ balance to harvest amounts of CDQ halibut equal to or greater than all CDQ halibut on board.

(3) A vessel operator submitting an IFQ Departure Report to document CR crab must have one or more permit holders on board with a combined CR balance equal to or greater than all CR crab on board the vessel.

(ii) Required information. When submitting an IFQ Departure Report, the vessel operator must provide the following information:

(A) Intended date, time (A.I.t.), and location of landing;

(B) Vessel name and ADF&G vessel registration number;

(C) Vessel operator's name and Registered Buyer permit or Registered Crab Receiver permit number;

(D) Halibut IFQ, halibut CDQ, sablefish IFQ, and CR crab permit numbers of IFQ and CDQ permit holders on board;

(E) Area of harvest.

(1) If IFQ or CDQ halibut, then halibut regulatory areas (see Figure 15 to this part).

(2) If IFQ sablefish, then sablefish regulatory areas (see Figure 14 to this part).

(3) If CR crab, then the crab rationalization fishery code (see Table 1 to part 680).

(F) Estimated total weight as appropriate of IFQ halibut, CDQ halibut, IFQ sablefish, or CR crab on board (lb/kg/mt).

(iii) Revision to Departure Report. A vessel operator who intends to make an IFQ landing at a location different from the location named on the IFQ Departure report must submit a revised report naming the new location at least 12 hours in advance of the offload. Revisions must be submitted by telephone, to OLE, Juneau, AK, (800-304-4846 or 907-586-7163) between the hours of 0600 hours, A.I.t., and 2400 hours, A.I.t.

(5) Landing verification, inspection and record retention.

(i) Verification and inspection. Each IFQ landing and all fish retained on board the vessel making an IFQ landing are subject to verification and inspection by authorized officers.

(ii) Record retention. The IFQ permit holder, IFQ hired master permit holder, or CDQ hired master permit holder must retain a legible copy of all Landing Report receipts, and the Registered Buyer must retain a copy of all reports and receipts required by this section. All retained records must be available for inspection by an authorized officer:

(A) Until the end of the fishing year during which the records were made and for as long thereafter as fish or fish products recorded are retained onboard the vessel or at the facility; and

(B) Upon request of an authorized officer for 3 years after the end of the fishing year during which the records were made.

(6) Sampling

(i) Each IFQ landing and all fish retained onboard a vessel making an IFQ landing are subject to sampling by NMFS-authorized observers.

(ii) Each IFQ halibut landing or CDQ halibut landing is subject to sampling for biological information by persons authorized by the IPHC.

(7) IFQ cost recovery program.

(i) IFQ buyer report.

(A) Applicability. An IFQ registered buyer that also operates as a shoreside processor and receives and purchases IFQ landings of sablefish or halibut must submit annually to NMFS a complete IFQ Buyer Report as described in this paragraph (1) and as provided by NMFS for each reporting period, as described at § 679.5(1)(7)(i)(E), in which the Registered Buyer receives IFQ fish.

(B) Due date. A complete IFQ Buyer Report must be postmarked or received by the Regional Administrator not later than October 15 following the reporting period in which the IFQ registered buyer receives the IFQ fish.

(C) Information required. A complete IFQ Buyer Report must include the following information:

(1) IFQ registered buyer identification, including:

(i) Name,

(ii) Registered buyer number,

(iii) Social Security number or tax identification number,

(iv) NMFS person identification number (if applicable),

(v) Business address,

(vi) Telephone number,

(vii) Facsimile telephone number,

(viii) Primary registered buyer activity,

(ix) Other registered buyer activity, and

(x) Landing port location;

(2) Pounds purchased and values paid.

(i) The monthly total weights, represented in IFQ equivalent pounds by IFQ species, that were landed at the landing port location and purchased by the IFQ registered buyer;

(ii) The monthly total gross ex-vessel value, in U.S. dollars, of IFQ pounds, by IFQ species, that were landed at the landing port location and purchased by the IFQ Registered Buyer;

(3) Value paid for price adjustments.

(i) IFQ retro-payments. The monthly total U.S. dollar amount of any IFQ retro-payments (correlated by IFQ species, landing month(s), and month of payment) made in the current year to IFQ permit holders for landings made during the previous calendar year;

(ii) Electronic submittal. Certification, including the NMFS ID and password of the IFQ Registered Buyer; or

(iii) Non-electronic submittal. Certification, including the printed name and signature of the individual submitting the IFQ Buyer Report on behalf of the Registered Buyer, and date of signature.

(D) Submission address. The registered buyer must complete an IFQ Buyer Report and submit by mail or FAX to:

Administrator, Alaska Region, NMFS,
Attn: RAM Program,
P.O. Box 21668,
Juneau, AK 99802 1668,
FAX: (907) 586-7354

or electronically to NMFS via forms available from RAM or on the RAM area of the Alaska Region Home Page at <http://www.fakr.noaa.gov/ram>.

(E) Reporting period. The reporting period of the IFQ Buyer Report shall extend from October 1 through September 30 of the following year, inclusive.

(ii) IFQ permit holder Fee Submission Form

(A) Applicability. An IFQ permit holder who holds an IFQ permit against which a landing was made must submit to NMFS a complete IFQ permit holder Fee Submission Form provided by NMFS.

(B) Due date and submittal. A complete IFQ permit holder Fee Submission Form must be postmarked or received by the Regional Administrator not later than January 31 following the calendar year in which any IFQ landing was made.

(C) Contents of an IFQ Fee Submission Form. For each of the sections described here, a permit holder must provide the specified information.

(1) Identification of the IFQ permit holder. An IFQ permit holder with an IFQ landing must accurately record on the identification section of the IFQ Fee Submission Form the following information:

(i) The printed name of the IFQ permit holder;

(ii) The NMFS person identification number;

(iii) The Social Security number or tax ID number of the IFQ permit holder;

(iv) The business mailing address of the IFQ permit holder; and

(v) The telephone and facsimile number (if available) of the IFQ permit holder.

(2) IFQ landing summary and estimated fee liability. NMFS will provide to an IFQ permit holder an IFQ Landing Summary and Estimated Fee Liability page as required by § 679.45(a)(2). The IFQ permit holder must either accept the accuracy of the NMFS estimated fee liability associated with his or her IFQ landings for each IFQ permit, or calculate a revised IFQ fee liability in accordance with paragraph (1)(7)(ii)(C)(2)(i) of this section. The IFQ permit holder may calculate a revised fee liability for all or part of his or her IFQ landings.

(i) Revised fee liability calculation. To calculate a revised fee liability, an IFQ permit holder must multiply the IFQ percentage in effect by either the IFQ actual ex-vessel value or the IFQ standard ex-vessel of the IFQ landing. If parts of the landing have different values, the permit holder must apply the appropriate values to the different parts of the landings.

(ii) Documentation. If NMFS requests in writing that a permit holder submit documentation establishing the factual basis for a revised IFQ fee liability, the permit holder must submit adequate documentation by the 30th day after the date of such request. Examples of such documentation regarding initial sales transactions of IFQ landings include valid fish tickets, sales receipts, or check stubs that clearly identify the IFQ landing amount, species, date, time, and ex-vessel value or price.

(3) Fee calculation section

(i) Information required. An IFQ permit holder with an IFQ landing must record the following information on the Fee Calculation page: The name of the IFQ permit holder; the NMFS person identification number; the fee liability amount due for each IFQ permit he or she may hold; the IFQ permit number corresponding to such fee liability amount(s) due; the total price adjustment payment value for all IFQ halibut and/or sablefish (*e.g.*, IFQ retro-payments) received during the reporting period for the IFQ Fee Submission Form as described in § 679.5(l)(7)(ii)(D); and the fee liability amount due for such price adjustments.

(ii) Calculation of total annual fee amount. An IFQ permit holder with an IFQ landing must perform the following calculations and record the results on the Fee Calculation page: add all fee liability amount(s) due for each IFQ permit and record the sum as the sub-total fee liability for all permits; multiply price adjustment payment(s) received for each IFQ species by the fee percentage in effect at the time the payment(s) was received by the IFQ permit holder; add the resulting fee liability amounts due for all price adjustment payments for each IFQ species, then enter the sum as the sub-total fee for price adjustments; add the sub-total fee liability for all permits and the sub-total fee for price adjustments, then enter the resulting sum as the total annual fee amount on the Fee Calculation page and on the Fee Payment page.

(4) Fee payment and certification section

(i) Information required. An IFQ permit holder with an IFQ landing must provide his or her NMFS

person identification number, signature, and date of signature on the Fee Payment section of the form or provide the electronic equivalent and record the following: his or her printed name; the total annual fee amount as calculated and recorded on the Fee Calculation page; the total of any pre-payments submitted to NMFS that apply to the total annual fee amount; the remaining balance fee; and the enclosed payment amount.

(ii) Calculation of balance fee payment. An IFQ permit holder with an IFQ landing must perform the following calculation on the Fee Payment section of the Fee Submission Form: Subtract from the total annual fee amount the total of all pre-payments made (if any) to NMFS and any credits held by NMFS that are applicable to that year's total IFQ cost recovery fees, and record the result as the balance of the fee amount due.

(D) Reporting Period. The reporting period of the IFQ Fee Submission Form shall extend from January 1 to December 31 of the year prior to the January 31 due date described in § 679.5(l)(7)(ii)(B).

(8) CQE annual report for an eligible community.

By January 31, the CQE shall submit a complete annual report on halibut and sablefish IFQ activity for the prior fishing year for each community represented by the CQE to the

Regional Administrator,
National Marine Fisheries Service,
P.O. Box 21668,
Juneau, AK 99802,

and to the governing body of each community represented by the CQE as identified in Table 21 to this part.

(i) A complete annual report contains the following information:

(A) Name, ADF&G vessel registration number, USCG documentation number, length overall, and home port of each vessel from which the IFQ leased from QS held by a CQE was fished;

(B) Name and business addresses of individuals employed as crew members when fishing the IFQ derived from the QS held by the CQE;

(C) Detailed description of the criteria used by the CQE to distribute IFQ leases among eligible community residents;

(D) Description of efforts made to ensure that IFQ lessees employ crew members who are eligible

community residents of the eligible community aboard vessels on which IFQ derived from QS held by a CQE is being fished;

(E) Description of the process used to solicit lease applications from eligible community residents of the eligible community on whose behalf the CQE is holding QS;

(F) Names and business addresses and amount of IFQ requested by each individual applying to receive IFQ from the CQE;

(G) Any changes in the bylaws of the CQE, board of directors, or other key management personnel; and

(H) Copies of minutes and other relevant decision making documents from CQE board meetings.

(ii) Additional information may be submitted as part of the annual report based on data available through NMFS. This includes:

(A) Identification of the eligible community, or communities, represented by the CQE;

(B) Total amount of halibut QS and sablefish QS held by the CQE at the start of the calendar year and at the end of the calendar year;

(C) Total amount of halibut and sablefish IFQ leased from the CQE;

(D) Names, business addresses, and amount of halibut and sablefish IFQ received by each individual to whom the CQE leased IFQ; and

(E) Number of vessels that fished for IFQ derived from QS held by a CQE.

(m) [Reserved]

(n) Groundfish CDQ fisheries

(1) CDQ or PSQ transfer request.

(i) Who must submit a CDQ or PSQ transfer request? A CDQ group requesting transfer of CDQ or PSQ to or from another CDQ group must submit a completed CDQ or PSQ transfer request to NMFS.

(ii) Information required.

(A) Transferring CDQ group information. For the group transferring CDQ, enter: the CDQ group name or initials; the CDQ group number as defined at § 679.2; and, the CDQ representative's telephone number, fax number, printed name, and signature.

(B) Receiving CDQ group information. For the group receiving CDQ, enter: the CDQ group name or initials; the CDQ group number as defined at § 679.2; and, the CDQ representative's telephone number, fax number, printed name, and signature.

(C) CDQ amount transferred.

(1) Species or Species Category. For each species for which a transfer is being requested, enter the species name or species category.

(2) Area. Enter the management area associated with a species category, if applicable.

(3) Amount transferred. Specify the amount being transferred. For groundfish, specify transfer amounts to the nearest 0.001 mt. For halibut CDQ, specify the amount in pounds (net weight).

(D) PSQ amount transferred.

(1) Species or Species Category. For each species for which a transfer is being requested, enter the species name or species category.

(2) Crab zone. For crab only, designate the appropriate zone for each PSQ being transferred, if applicable.

(3) Amount transferred. Specify the amount being transferred. For crab and salmon, specify transfer amounts in numbers of animals. For halibut, specify the amount to the nearest 0.001 mt.

(2) Request for approval of an eligible vessel.

(i) Who must submit a request for approval of an eligible vessel? A CDQ group must submit a completed request for approval of an eligible vessel to NMFS for each vessel that will be groundfish CDQ fishing and for each vessel equal to or greater than 60 ft (18.3 m) LOA that will be halibut CDQ fishing. See § 679.32(c) for more information about this requirement.

(ii) Information required.

(A) Vessel information. Enter the vessel name, Federal fisheries permit number, if applicable, ADF&G

vessel registration number, and LOA. Indicate all the gear types that will be used to catch CDQ.

(B) Vessel contact information. Enter the name, mailing address, telephone number, and e-mail address (if available) of a contact person representing the vessel.

(C) Method to determine CDQ and PSQ catch. Select the method that will be used to determine CDQ and PSQ catch, either NMFS standard sources of data or an alternative method.

If the selection is “NMFS standard sources of data,” select either “all trawl vessels greater than or equal to 60 ft (18.3 m) LOA using non-trawl gear” or “catcher vessels greater than or equal to 60 ft (18.3 m) LOA using non-trawl gear.”

If the selection is “catcher vessels greater than or equal to 60 ft (18.3 m) LOA using non-trawl gear,” select either Option 1 or Option 2, described at § 679.32(e)(2)(iv).

If an alternative method (fishing plan) is proposed, it must be attached to the request for approval of an eligible vessel.

(D) Notice of submission and review. Enter the name, telephone number, and fax number of the CDQ representative; the date submitted to NMFS; and signature of the CDQ representative.

(o) Catcher vessel cooperative pollock catch report

(1) Applicability.

The designated representative of each AFA inshore processor catcher vessel cooperative must submit to the Regional Administrator a catcher vessel cooperative pollock catch report detailing each delivery of pollock harvested under the allocation made to that cooperative. The owners of the member catcher vessels in the cooperative are jointly responsible for compliance and must ensure that the designated representative complies with the applicable recordkeeping and reporting requirements of this section.

(2) Time limits and submittal.

(i) The cooperative pollock catch report must be submitted by one of the following methods:

(A) An electronic data file in a format approved by NMFS; or

(B) By FAX.

(ii) The cooperative pollock catch report must be received by the Regional Administrator by 1200 hours, A.l.t. 1 week after the date of completion of delivery.

(3) Information required.

The cooperative pollock catch report must contain the following information:

(i) Cooperative account number;

(ii) Catcher vessel ADF&G number;

(iii) Inshore processor Federal processor permit number;

(iv) Delivery date;

(v) Amount of pollock (in lb) delivered plus weight of at-sea pollock discards;

(vi) ADF&G fish ticket number.

(p) Commercial Operator's Annual Report (COAR)

(1) Requirement.

The owner of a mothership or catcher/processor must annually complete and submit to ADF&G the appropriate Forms A through M and COAR certification page for each year in which the mothership or catcher/processor was issued a Federal Fisheries permit. The owner of a mothership must include all fish received and processed during the year, including fish received from an associated buying station. The ADF&G COAR is further described under Alaska Administrative Code (5 AAC 39.130) (see § 679.3(b)(2)).

(2) Time limit and submittal of COAR.

The owner of a mothership or catcher/processor must submit to ADF&G the appropriate Forms A through M and COAR certification page by April 1 of the year following the year for which the report is required to the following address:

ADF&G Division of Commercial Fisheries
Attn: COAR
P.O. Box 25526
Juneau, AK 99802-5526

(3) Information required, certification page.

The owner of a mothership or catcher/processor must:

(i) Enter the company name and address, including street, city, state, and zip code; also seasonal mailing address, if applicable.

(ii) Enter the vessel name and ADF&G processor code.

(iii) Check YES or NO to indicate whether fishing activity was conducted during the appropriate year.

(iv) If response to paragraph (p)(3)(iii) of this section is YES, complete the applicable forms of the COAR (see Table 18 to this part) and complete and sign the certification page.

(v) If response to paragraph (p)(3)(iii) of this section is NO, complete and sign only the certification page.

(vi) Sign and enter printed or typed name, e-mail address, title, telephone number, and FAX number of owner.

(vii) Enter printed or typed name, e-mail address, and telephone number of alternate contact.

(4) Buying information (exvessel), Forms A(1-3), C(1-2), E, G, I(1-2), and K.

(i) Requirement. The owner of a mothership (if the first purchaser of raw fish) must complete and submit the appropriate COAR buying forms (A(1-3), C(1-2), E, G, I(1-2), and K) for each species purchased from fishermen during the applicable year.

(ii) Buying information required. The owner of the mothership must record the following information on the appropriate COAR buying forms:

(A) Species name and code (see Table 2 to this part).

(B) Area purchased (see Table 16 to this part).

(C) Gear code (see Table 15 to this part).

(D) Delivery code (form G only) (see Table 1 to this part).

(E) Total weight (to the nearest lb) purchased from fishermen.

(F) Total amount paid to fishermen, including all post season adjustments and/or bonuses and any credit

received by fishermen for gas expenses, ice, delivery premiums, and other miscellaneous expenses.

(G) Price per pound. If additional adjustments are made after this report has been filed, the owner must check the "\$ not final" box, and submit Form M when these adjustments are paid. Do not include fish purchased from another processor.

(5) Production forms, Forms B(1-6), D, F, H, J(1-2), and K.

For purposes of this paragraph, the total wholesale value is the amount that the processor receives for the finished product (free on board pricing mothership or catcher/processor). For products finished but not yet sold (still held in inventory), calculate the estimated value using the average price received to date for that product.

(i) Requirement.

(A) Mothership. The owner of a mothership must record and submit the appropriate COAR production forms (B(1-6), D, F, H, J(1-2), and K) for all production that occurred for each species during the applicable year:

(1) That were purchased from fishermen on the grounds and/or dockside, including both processed and unprocessed seafood.

(2) That were then either processed on the mothership or exported out of the State of Alaska.

(B) Catcher/processor. The owner of a catcher/processor must record and submit the appropriate COAR production forms (B(1-6), D, F, H, J(1-2), and K) for each species harvested during the applicable year that were then either processed on the vessel or exported out of the State of Alaska.

(ii) Information required, non-canned production.

(A) Enter area of processing (see Table 16 to this part). List production of Canadian-harvested fish separately.

(B) Processed product. Processed product must be described by entering three codes:

(1) Process prefix code (see Table 17 to this part)

(2) Process suffix code (see Table 17 to this part)

(3) Product code (see Table 1 to this part)

(C) Total net weight. Enter total weight (in pounds) of the finished product.

(D) Total value (\$). Enter the total wholesale value of the finished product.

(E) Enter price per pound of the finished product.

(iii) Information required, canned production. Complete an entry for each can size produced:

(A) Enter area of processing (see Table 16 to this part).

(B) Process 51 or 52. Enter conventional canned code (51) or smoked, conventional canned code (52).

(C) Total value (\$). Enter the total wholesale value of the finished product.

(D) Enter can size in ounces, to the hundredth of an ounce.

(E) Enter number of cans per case.

(F) Enter number of cases.

(6) Custom production forms, Form L(1-2).

(i) Requirement. The owner of a mothership or catcher/processor must record and submit COAR production form L(1-2) for each species in which custom production was done by the mothership or catcher/processor for another processor and for each species in which custom production was done for the mothership or catcher/processor by another processor.

(ii) Custom-production by mothership or catcher/processor for another processor. If the mothership or catcher/processor custom-processed fish or shellfish for another processor during the applicable year, the owner of the mothership or catcher/processor must list the processor name and ADF&G processor code (if known) to describe that processor, but must not include any of that production in production form L(1-2).

(iii) Custom-production by another processor for mothership or catcher/processor. If a processor custom-processed fish or shellfish for the mothership or catcher/processor during the applicable year, the owner of the mothership or catcher/processor must use a separate page to list each processor and must include the following information.

(A) Custom fresh/frozen miscellaneous production. The owner of a mothership or catcher/processor must list the following information to describe production intended for wholesale/retail market and that are not frozen for canning later:

(1) Species name and code (see Table 2 to this part).

(2) Area of processing (see Table 16 to this part).

(3) Processed product. Processed product must be entered using three codes:

(i) Process prefix code (see Table 17 to this part).

(ii) Process suffix code (see Table 17 to this part).

(iii) Product code (see Table 1 to this part).

(4) Total net weight. Enter total weight in pounds of the finished product.

(5) Total wholesale value (\$). Enter the total wholesale value of the finished product.

(B) Custom canned production. The owner of a mothership or catcher/processor must list the following information to describe each can size produced in custom canned production:

(1) Species name and code (see Table 2 to this part).

(2) Area of processing (see Table 16 to this part).

(3) Process 51 or 52. Enter conventional canned code (51) or smoked, conventional canned code (52).

(4) Total wholesale value (\$). Enter the total wholesale value of the finished product.

(5) Can size in ounces, to the hundredth of an ounce.

(6) Number of cans per case.

(7) Number of cases.

(7) Fish buying retro payments/post-season adjustments, Form M.

(i) Requirement. The owner of a mothership must record and submit COAR production Form M to describe additional adjustments and/or bonuses awarded to a fisherman, including credit received by

fishermen for gas expenses, ice, delivery premiums, and other miscellaneous expenses.

(ii) Information required.

(A) Enter species name and code (see Table 2 to this part).

(B) Enter area purchased (see Table 16 to this part).

(C) Enter gear code (see Table 16 to this part).

(D) Enter total pounds purchased from fisherman.

(E) Enter total amount paid to fishermen (base + adjustment).

(q) *AI directed pollock fishery catch reports*

(1) Applicability.

The Aleut Corporation shall provide NMFS the identity of its designated contact for the Aleut Corporation. The Aleut Corporation shall submit to the Regional Administrator a pollock catch report containing information required by paragraph (q)(3) of this section.

(2) Time limits and submittal.

(i) The Aleut Corporation must submit its AI directed pollock fishery catch reports by one of the following methods:

(A) An electronic data file in a format approved by NMFS; or

(B) By fax.

(ii) The AI directed pollock fishery catch reports must be received by the Regional Administrator by 1200 hours, A.I.T. on Tuesday following the end of the applicable weekly reporting period, as defined at § 679.2.

(3) Information required.

The AI directed pollock fishery catch report must contain the following information:

(i) Catcher vessel ADF&G number;

(ii) Federal fisheries or Federal processor permit number;

(iii) Delivery date;

(iv) Pollock harvested:

(A) For shoreside and stationary floating processors and motherships, the amount of pollock (in lb for shoreside and stationary floating processors and in mt for motherships) delivered, including the weight of at-sea pollock discards; and

(B) For catcher/processors, the amount of pollock (in mt) harvested and processed, including the weight of at-sea pollock discards; and

(v) ADF&G fish ticket number.

(r) *Rockfish Program*

(1) General.

The owners and operators of catcher vessels, catcher/processors, shoreside processors, and stationary floating processors authorized as participants in the Rockfish Program must comply with the applicable recordkeeping and reporting requirements of this section and must assign all catch to a rockfish cooperative, rockfish limited access fishery, sideboard fishery, opt-out fishery, or rockfish entry level fishery as applicable at the time of catch or receipt of groundfish. All owners of catcher vessels, catcher/processors, shoreside processors, and stationary floating processors authorized as participants in the Rockfish Program must ensure that their designated representatives or employees comply with all applicable recordkeeping and reporting requirements.

(2) Logbook.

(i) DFL. Operators of catcher vessels equal to or greater than 60 ft (18.3 m) LOA participating in a Rockfish Program fishery must maintain a daily fishing logbook for trawl gear as described in paragraphs (a) and (c) of this section.

(ii) DCPL. Operators of catcher/processors permitted in the Rockfish Program must use a daily cumulative production logbook for trawl gear as described in paragraph (a) of this section to record Rockfish Program landings and production.

(3) eLandings.

Managers of shoreside processors or SFPs that are authorized as processors in the Rockfish Program must use **eLandings** or NMFS-approved software as described in paragraphs (e) and (f) of this section, instead of a logbook and WPR, to record Rockfish Program landings and production.

(4) Check-in/check-out report, processors.

Operators or managers of a catcher/processor, mothership, stationary processor, or stationary floating processor that are authorized as processors in the Rockfish Program must submit check-in/ check-out reports as described in paragraph (h) of this section.

(5) Production reports.

Operators of catcher/processers that are authorized as processors in the Rockfish Program and that use a DCPL must submit a **production report** as described in **paragraphs (e)(9) and (10)** of this section.

(6) Product transfer report (PTR), processors.

Operators of catcher/processers and managers of shoreside processors or SFPs that are authorized as processors in the Rockfish Program must submit a PTR as described in paragraph (g) of this section.

(7) Rockfish cooperative catch report.

(i) Applicability. Operators of catcher/ processors and managers of shoreside processors or SFPs that are authorized to receive fish harvested under a CQ permit in the Rockfish Program (see § 679.4(n)) must submit to the Regional Administrator a rockfish cooperative catch report detailing each cooperative's delivery and discard of fish, as described in paragraph (r)(7) of this section.

(ii) Time limits and submittal.

(A) The rockfish cooperative catch report must be submitted by one of the following methods:

(1) An electronic data file in a format approved by NMFS mailed to:

Sustainable Fisheries,
P.O. Box 21668,
Juneau, AK 99802-1668; or

(2) By fax: 907-586-7131.

(B) The rockfish cooperative catch report must be received by the Regional Administrator by 1200 hours, A.I.t. one week after the date of completion of a delivery.

(iii) Information required. The rockfish cooperative catch report must contain the following information:

(A) CQ permit number;

(B) ADF&G vessel registration number(s) of vessel(s) delivering catch;

(C) Federal processor permit number of processor receiving catch;

(D) Date the delivery was completed;

(E) Amount of fish (in lb) delivered, plus weight of at-sea discards;

(F) ADF&G fish ticket number(s) issued to catcher vessel(s).

(8) Annual rockfish cooperative report.

(i) Applicability. A rockfish cooperative permitted in the Rockfish Program (see § 679.4(m)(1)) annually must submit to the Regional Administrator an annual rockfish cooperative report detailing the use of the cooperative's CQ.

(ii) Time limits and submittal.

(A) The annual rockfish cooperative report must be submitted to the Regional Administrator by an electronic data file in a NMFS-approved format by fax: 907-586-7557; or by mail to the
Regional Administrator,
NMFS Alaska Region,
P.O. Box 21668,
Juneau, AK 99802-1668; and

(B) The annual rockfish cooperative report must be received by the Regional Administrator by December 15th of each year.

(iii) Information required. The annual rockfish cooperative report must include at a minimum:

(A) The cooperative's CQ, sideboard limit (if applicable), and any rockfish sideboard fishery harvests made by the rockfish cooperative vessels on a vessel-by-vessel basis;

(B) The cooperative's actual retained and discarded catch of CQ, and sideboard limit (if applicable) by statistical area and vessel-by-vessel basis;

(C) A description of the method used by the cooperative to monitor fisheries in which cooperative vessels participated; and

(D) A description of any actions taken by the cooperative in response to any members that exceeded their catch as allowed under the rockfish cooperative agreement.

(9) Vessel monitoring system (VMS) requirements (see § 679.28(f)).

(10) Rockfish cooperative vessel check-in and check-out report

(i) Applicability.

(A) Vessel check-in. The designated representative of a rockfish cooperative must designate any vessel that is fishing under the rockfish cooperative's CQ permit before that vessel may fish under that CQ permit through a check-in procedure. The designated representative for a rockfish cooperative must submit this designation for a vessel:

(1) At least 48 hours prior to the time the vessel begins a fishing trip to fish under a CQ permit; and

(2) A check-in report is effective at the beginning of the first fishing trip after the designation has been submitted.

(B) Vessel check-out. The designated representative of a rockfish cooperative must designate any vessel that is no longer fishing under a CQ permit for that rockfish cooperative through a check-out procedure. This check-out report must be submitted within 6 hours after the effective date and time the rockfish cooperative wishes to end the vessel's authority to fish under the CQ permit. This designation is effective at:

(1) The end of a complete offload if that vessel is fishing under a CQ permit for a catcher vessel cooperative or the earlier of;

(2) The end of the weekend date as reported in a **production report** if that vessel is fishing under a CQ permit for a catcher/processor cooperative; or

(3) The end of a complete offload if that vessel is fishing under a CQ permit for a catcher/processor cooperative.

(ii) Submittal. The designated representative of the rockfish cooperative must submit a vessel check-in or check-out report by one of the following methods:

(A) By mail:
Sustainable Fisheries,
P.O. Box 21668,
Juneau, AK 99802-1668; or

(B) By fax: 907-586-7131.

(iii) Information required. The vessel check-in or check-out report must contain the following information:

(A) CQ permit number;

(B) ADF&G vessel registration number(s) of vessel(s) designated to fish under the CQ permit;

(C) USCG designation number(s) of vessel(s) designated to fish under the CQ permit; and

(D) Date and time when check-in or check-out begins.

(iv) Limitations on vessel check-in and check-out.

(A) A rockfish cooperative may submit no more check-in reports in a calendar year than an amount equal to three times the number of LLP licenses that are assigned to that rockfish cooperative in that calendar year.

(B) A rockfish cooperative may submit no more check-out reports in a calendar year than an amount equal to three times the number of LLP licenses that are assigned to that rockfish cooperative in that calendar year.

(s) ***Amendment 80 Program.***

(1) General.

The owners and operators of Amendment 80 vessels must comply with the applicable recordkeeping and reporting requirements of this section. All owners of Amendment 80 vessels must ensure that their designated representatives or employees comply with all applicable recordkeeping and reporting requirements.

(2) Logbook-DCPL.

Operators of Amendment 80 vessels must use a daily cumulative production logbook for trawl gear as described in paragraph (a) of this section to record Amendment 80 Program landings and production.

(3) Check-in/check-out report, processors.

Operators or managers of an Amendment 80 vessel must submit check-in/check-out reports as described in paragraph (h) of this section.

(4) Weekly production report (WPR).

Operators of Amendment 80 vessels that use a DCPL must submit a WPR as described in paragraph (i) of this section.

(5) Product transfer report (PTR), processors.

Operators of Amendment 80 vessels must submit a PTR as described in paragraph (g) of this section.

(6) Annual Amendment 80 cooperative report.

(i) Applicability. An Amendment 80 cooperative issued a CQ permit must submit annually to the Regional Administrator an Amendment 80 cooperative report detailing the use of the cooperative's CQ.

(ii) Time limits and submittal.

(A) The annual Amendment 80 cooperative report must be submitted to the Regional Administrator by an electronic data file in a NMFS-approved format; by fax: 907-586-7557; or by mail sent to the

Regional Administrator,
NMFS Alaska Region,
P.O. Box 21668,
Juneau, AK 99802-1668; and

(B) The annual Amendment 80 cooperative report for fishing activities under a CQ permit issued for the prior calendar year must be received by the Regional Administrator not later than 1700 hours A.l.t. on March 1 of each year.

(iii) Information required. The annual Amendment 80 cooperative report must include at a minimum:

(A) The cooperative's actual retained and discarded catch of CQ and GOA sideboard limited fisheries (if applicable) by statistical area and on a vessel-by-vessel basis;

(B) A description of the method used by the cooperative to monitor fisheries in which cooperative vessels participated; and

(C) A description of any actions taken by the cooperative against specific members in response to a member that exceeded the amount of CQ that the member was assigned to catch for the Amendment 80 cooperative.

(7) Vessel monitoring system (VMS) requirements (see § 679.28(f)).

§ 679.6 Exempted Fisheries

§ 679.6 *Exempted fisheries.*

(a) General.

For limited experimental purposes, the Regional Administrator may authorize, after consulting with the Council, fishing for groundfish in a manner that would otherwise be prohibited. No **exempted** fishing may be conducted unless authorized by an **exempted** fishing permit issued by the Regional Administrator to the participating vessel owner in accordance with the criteria and procedures specified in this section. **Exempted fishing** permits will be issued without charge and will expire at the end of a calendar year unless otherwise provided for under paragraph (e) of this section.

(b) Application.

An applicant for an exempted fishing permit shall submit to the Regional Administrator, at least 60 days before the desired effective date of the exempted fishing permit, a written application including, but not limited to, the following information:

- (1) The date of the application.
- (2) The applicant's name, mailing address, and telephone number.
- (3) A statement of the purpose and goal of the experiment for which an exempted fishing permit is needed, including a general description of the arrangements for disposition of all species harvested under the exempted fishing permit.
- (4) Technical details about the experiment, including:
 - (i) Amounts of each species to be harvested that are necessary to conduct the experiment, and arrangement for disposition of all species taken.
 - (ii) Area and timing of the experiment.
 - (iii) Vessel and gear to be used.
 - (iv) Experimental design (e.g., sampling procedures, the data and samples to be collected, and analysis of the data and samples).
 - (v) Provision for public release of all obtained information, and submission of interim and final reports.

(5) The willingness of the applicant to carry observers, if required by the Regional Administrator, and a description of accommodations and work space for the observer(s).

(6) Details for all coordinating parties engaged in the experiment and signatures of all representatives of all principal parties.

(7) Information about each vessel to be covered by the exempted fishing permit, including:

- (i) Vessel name.
- (ii) Name, address, and telephone number of owner and master.
- (iii) USCG documentation, state license, or registration number.
- (iv) Home port.
- (v) Length of vessel.
- (vi) Net tonnage.
- (vii) Gross tonnage.

(8) The signature of the applicant.

(9) The Regional Administrator may request from an applicant additional information necessary to make the determinations required under this section. Any application that does not include all necessary information will be considered incomplete. An incomplete application will not be considered to be complete until the necessary information is provided in writing. An applicant for an exempted fishing permit need not be the owner or operator of the vessel(s) for which the exempted fishing permit is requested.

(c) Review procedures.

(1) The Regional Administrator, in consultation with the Alaska Fishery Science Center, will review each application and will make a preliminary determination whether the application contains all the information necessary to determine if the proposal constitutes a valid fishing experiment appropriate for further consideration. If the Regional Administrator finds any application does not warrant further consideration, the applicant will be notified in writing of the reasons for the decision.

(2) If the Regional Administrator determines any application is complete and warrants further

§ 679.6 Exempted Fisheries

consideration, he or she will initiate consultation with the Council by forwarding the application to the Council. The Council's Executive Director shall notify the applicant of a meeting at which the Council will consider the application and invite the applicant to appear in support of the application, if the applicant desires. If the Regional Administrator initiates consultation with the Council, NMFS will publish notification of receipt of the application in the *Federal Register* with a brief description of the proposal.

(d) Notifying the applicant.

(1) The decision of the Regional Administrator, after consulting with the Council, to grant or deny an exempted fishing permit is the final action of the agency. The Regional Administrator shall notify the applicant in writing of the decision to grant or deny the exempted fishing permit and, if denied, the reasons for the denial, including:

(i) The applicant has failed to disclose material information required, or has made false statements as to any material fact, in connection with the application.

(ii) According to the best scientific information available, the harvest to be conducted under the permit would detrimentally affect living marine resources, including marine mammals and birds, and their habitat in a significant way.

(iii) Activities to be conducted under the exempted fishing permit would be inconsistent with the intent of this section or the management objectives of the FMP.

(iv) The applicant has failed to demonstrate a valid justification for the permit.

(v) The activity proposed under the exempted fishing permit could create a significant enforcement problem.

(vi) The applicant failed to make available to the public information that had been obtained under a previously issued exempted fishing permit.

(vii) The proposed activity had economic allocation as its sole purpose.

(2) In the event a permit is denied on the basis of incomplete information or design flaws, the applicant will be provided an opportunity to resubmit the application, unless a permit is denied because exempted fishing would detrimentally affect marine resources, be inconsistent with the management objectives of the

FMP, create significant enforcement problems, or have economic allocation as its sole purpose.

(e) Terms and conditions.

The Regional Administrator may attach terms and conditions to the exempted fishing permit that are consistent with the purpose of the experiment, including, but not limited to:

(1) The maximum amount of each species that can be harvested and landed during the term of the exempted fishing permit, including trip limitations, where appropriate.

(2) The number, sizes, names, and identification numbers of the vessels authorized to conduct fishing activities under the exempted fishing permit.

(3) The time(s) and place(s) where exempted fishing may be conducted.

(4) The type, size, and amount of gear that may be used by each vessel operated under the exempted fishing permit.

(5) The condition that observers be carried aboard vessels operated under an exempted fishing permit.

(6) Reasonable data reporting requirements.

(7) Such other conditions as may be necessary to assure compliance with the purposes of the exempted fishing permit and consistency with the FMP objectives.

(8) Provisions for public release of data obtained under the exempted fishing permit.

(f) Effectiveness.

Unless otherwise specified in the **exempted fishing** permit or superseding notification or regulation, an **exempted fishing** permit is effective for no longer than 1 calendar year, but may be revoked, suspended, or modified during the calendar year. Exempted fishing permits may be renewed following the application procedures in paragraph (b) of this section.

§ 679.6 Exempted Fisheries

(g) Recordkeeping and reporting requirements.

In addition to the recordkeeping and reporting requirements in this section, the operator or manager must comply with requirements at § 679.5(a) through (k).

§ 679.7 Prohibitions

In addition to the general prohibitions specified in § 600.725 of this chapter, it is unlawful for any person to do any of the following:

(a) *Groundfish of the GOA and BSAI*

(1) Federal fisheries permit.

(i) Fish for groundfish in the BSAI or GOA with a vessel of the United States that does not have on board a valid Federal fisheries permit issued under § 679.4.

(ii) Conduct directed fishing for Atka mackerel, Pacific cod, or pollock with pot, hook- and-line, or trawl gear from a vessel of the United States that does not have on board a valid Federal fisheries permit issued under § 679.4 and endorsed for Atka mackerel, Pacific cod, or pollock under § 679.4(b)(5)(vi).

(iii) Conduct fishing operations from a vessel using other than the operation type(s) specified on the FFP (see § 679.4(b)) issued for that vessel.

(2) Conduct any fishing contrary to notification of inseason action, closure, or adjustment issued under § 679.20, § 679.21, § 679.22, § 679.25.

(3) Groundfish Observer Program.

(i) Fish for or process groundfish except in compliance with the terms of the Groundfish Observer Program as provided by subpart E of this part.

(ii) Except where observer services are provided by NMFS staff or other individuals authorized by NMFS under § 679.50(e), provide observer services to the North Pacific Groundfish fisheries without an observer provider permit issued under § 679.50(i)(1).

(4) Pollock roe.

Retain pollock roe on board a vessel in violation of § 679.20(g).

(5) *[Reserved]*

(6) Gear.

Deploy any trawl, longline, single pot-and-line, or jig gear in an area when directed fishing for, or retention of, all groundfish by operators of vessels

using that gear type is prohibited in that area, except that this paragraph (a)(6) shall not prohibit:

(i) Deployment of hook-and-line gear by operators of vessels fishing for halibut during seasons prescribed in the annual management measures published in the *Federal Register* pursuant to § 300.62 of chapter III of this title.

(ii) Deployment of pot gear by operators of vessels fishing for crab during seasons governed by the State of Alaska.

(iii) Deployment of jig gear by operators of vessels fishing for salmon during seasons governed by the State of Alaska.

(7) Inshore-offshore.

(i) Operate a vessel in the “inshore component in the GOA” as defined in § 679.2 without a valid inshore processing endorsement on the vessel’s Federal fisheries or Federal processor permit.

(ii) Operate a vessel as a “stationary floating processor” in the “inshore component in the GOA” as defined in § 679.2, and as a catcher/processor in the BSAI during the same fishing year.

(iii) Operate a vessel as a “stationary floating processor” in the “inshore component in the GOA” as defined in § 679.2, and as an AFA mothership in the BSAI during the same fishing year.

(iv) Operate any vessel in the GOA in more than one of the three categories included in the definition of “inshore component in the GOA,” in § 679.2, during any fishing year.

(v) Operate any vessel in the GOA under both the “inshore component in the GOA” and the “offshore component in the GOA” definitions in § 679.2 during the same fishing year.

(vi) Use a stationary floating processor with an GOA inshore processing endorsement to process pollock or GOA Pacific cod harvested in a directed fishery for those species in more than one single geographic location during a fishing year.

(8) Fishing in Donut Hole.

Except as authorized by permit issued pursuant to the section of the Donut Hole Convention implementing legislation authorizing NMFS to issue Donut Hole fishing permits (Public Law 104-43, section 104(d)), it is unlawful for any person to:

§ 679.7 Prohibitions

(i) Fish in the Donut Hole from a vessel for which a Federal fisheries permit has been issued pursuant to § 679.4 during the year for which the permit was issued.

(ii) Possess within the EEZ fish harvested from the Donut Hole on board a vessel for which a Federal fisheries permit has been issued pursuant to § 679.4 during the year for which the permit was issued.

(9) Authorized fishing gear.

Retain groundfish taken with other than authorized fishing gear as defined in § 679.2, except that groundfish incidentally taken by pot gear by a vessel while participating in an open crab season governed by the State of Alaska may be retained for use as unprocessed bait on board that vessel.

(10) Recordkeeping and reporting.

(i) Fail to comply with or fail to ensure compliance with requirements in §§ 679.4 or 679.5.

(ii) Alter, erase, or mutilate any permit or document issued under §§ 679.4 or 679.5.

(iii) Fail to submit or submit inaccurate information on, any report, application, or statement required under this part.

(iv) Intentionally submit false information on any report, application, or statement required under this part.

(11) Buying station.

(i) Tender vessel. Use a catcher vessel or catcher/processor as a tender vessel before offloading all groundfish or groundfish product harvested or processed by that vessel.

(ii) Associated processor. Function as a vessel or land-based buying station without an associated processor.

(12) Prohibited species donation program.

Retain or possess prohibited species, defined at § 679.21(b)(1), except as permitted to do so under the PSD program as provided by § 679.26 of this part, or as authorized by other applicable law.

(13) Halibut.

With respect to halibut caught with hook-and-line gear deployed from a vessel fishing for groundfish, except for vessels fishing for halibut as prescribed in the annual management measures

published in the *Federal Register* pursuant to § 300.62 of chapter III of this title:

(i) Fail to release the halibut outboard a vessel's rails.

(ii) Release the halibut by any method other than:

(A) Cutting the gangion.

(B) Positioning the gaff on the hook and twisting the hook from the halibut.

(C) Straightening the hook by using the gaff to catch the bend of the hook and bracing the gaff against the vessel or any gear attached to the vessel.

(iii) Puncture the halibut with a gaff or other device.

(iv) Allow the halibut to contact the vessel, if such contact causes, or is capable of causing, the halibut to be stripped from the hook.

(14) Trawl gear performance standard.

(i) BSAI. Use a vessel to participate in a directed fishery for pollock using trawl gear and have on board the vessel, at any particular time, 20 or more crabs of any species that have a carapace width of more than 1.5 inches (38 mm) at the widest dimension.

(ii) GOA. Use a vessel to participate in a directed fishery for pollock using trawl gear when directed fishing for pollock with nonpelagic trawl gear is closed and have on board the vessel, at any particular time, 20 or more crabs of any species that have a carapace width of more than 1.5 inches (38 mm) at the widest dimension.

(15) Federal Processor Permit.

Receive, purchase or arrange to purchase, discard, or process groundfish harvested in the GOA or BSAI by a shoreside processor or SFP that does not have on site a valid Federal processor permit issued pursuant to § 679.4(f).

(16) Retention of groundfish bycatch species.

Exceed the maximum retainable groundfish amount established under § 679.20(e).

(17) Tender vessel.

(i) Use a catcher vessel or catcher/processor as a tender vessel before offloading all groundfish or groundfish product harvested or processed by that vessel.

(ii) Use a catcher vessel or catcher/processor to harvest groundfish while operating as a tender vessel.

(18) Pollock, Pacific Cod, and Atka Mackerel Directed Fishing and VMS.

Operate a vessel in any Federal reporting area when a vessel is authorized under § 679.4(b)(5)(vi) to participate in the Atka mackerel, Pacific cod or pollock directed fisheries and the vessel's authorized species and gear type is open to directed fishing, unless the vessel carries an operable NMFS-approved Vessel Monitoring System (VMS) and complies with the requirements in § 679.28(f).

(19) Atka Mackerel HLA Groundfish Prohibition

For vessels registered for an Atka mackerel HLA directed fishery under § 679.20(a)(8)(iii), conduct directed fishing for groundfish, other than for Atka mackerel, during the time period that the first Atka mackerel HLA directed fishery to which the vessel is assigned under § 679.20(a)(8)(iii)(B) is open.

(20) Anchoring in a habitat protection area.

Anchor any federally permitted vessel in any habitat protection area described in Tables 22, 23, and 26 of this part.

(21) VMS on vessels in the Aleutian Islands subarea.

Operate a federally permitted vessel in the Aleutian Islands subarea without an operable VMS and without complying with the requirements at § 679.28.

(22) VMS for non-pelagic trawl and dredge gear vessels in the GOA.

Operate a federally permitted vessel in the GOA with **non-pelagic trawl or dredge** gear on board without an operable VMS and without complying with the requirements at § 679.28.

(b) Prohibitions specific to the GOA.

(1) Southeast outside trawl closure.

Use trawl gear in the GOA east of 140° W. long.

(2) Catcher vessel trip limit for pollock.

Retain on board a catcher vessel at any time during a trip, more than 300,000 lb (136 mt) of unprocessed pollock.

(3) Tender vessel restrictions for pollock.

(i) Operate as a tender vessel east of 157° 00' W long. for pollock harvested in the GOA.

(ii) Operate as a tender vessel west of 157° 00' W long. while retaining on board at any time more than 600,000 lb (272 mt) of unprocessed pollock.

(c) Prohibitions specific to BSAI.

(1) Incidental salmon.

Discard any salmon taken incidental to a directed fishery for BSAI groundfish by vessels using trawl gear until notified by a NMFS-certified observer that the number of salmon has been determined and the collection of any scientific data or biological samples has been completed as provided in § 679.21(c)(1).

(2) Prohibited species.

Conduct any fishing contrary to a notification issued under § 679.21.

(d) CDQ.

(1) Participate in a Western Alaska CDQ program in violation of this part.

(2) Fail to submit, submit inaccurate information on, or intentionally submit false information on any report, application, or statement required under this part.

(3) Participate as a community in more than one CDP, unless the second CDP is for vessels fishing halibut CDQ only.

(4) Harvest groundfish CDQ on behalf of a CDQ group with a vessel that is not listed as an eligible vessel for that CDQ group.

(5) For a CDQ group, exceed a CDQ or a halibut PSQ.

(6) For the operator of an eligible vessel, use trawl gear to harvest groundfish CDQ in Zone 1 after the CDQ group's red king crab PSQ or *C. bairdi* Tanner crab PSQ in Zone 1 is attained.

(7) For the operator of an eligible vessel, use trawl gear to harvest groundfish CDQ in Zone 2 after the CDQ group's PSQ for *C. bairdi* Tanner crab in Zone 2 is attained.

(8) For the operator of an eligible vessel, use trawl gear to harvest groundfish CDQ in the *C. opilio* Bycatch Limitation Zone after the CDQ group's PSQ for *C. opilio* Tanner crab is attained.

(9) For the operator of an eligible vessel, use trawl gear to harvest pollock CDQ in the Chinook Salmon Savings Area between January 1 and April 15, and between September 1 and December 31, after the CDQ group's Chinook salmon PSQ is attained, unless the vessel is participating in a salmon bycatch reduction ICA under § 679.21(e)(7)(ix).

(10) For the operator of an eligible vessel, use trawl gear to harvest pollock CDQ in the Chum Salmon Savings Area between September 1 and October 14 after the CDQ group's non-chinook salmon PSQ is attained, unless the vessel is participating in a salmon bycatch reduction ICA under § 679.21(e)(7)(ix).

(11) For the operator of a catcher vessel using trawl gear or any vessel less than 60 ft (18.3 m) LOA that is groundfish CDQ fishing as defined at § 679.2, discard any groundfish CDQ species or salmon PSQ before it is delivered to a processor unless discard of the groundfish CDQ is required under other provisions or, in waters within the State of Alaska, discard is required by laws of the State of Alaska.

(12) For the operator of a vessel using trawl gear, release CDQ catch from the codend before it is brought on board the vessel and weighed on a scale approved by NMFS under § 679.28(b) or delivered to a processor. This includes, but is not limited to, “codend dumping” and “codend bleeding.”

(13) *[Reserved]*

(14) *[Reserved]*

(15) For the operator of a catcher/processor or a catcher vessel required to carry a level 2 observer, combine catch from two or more CDQ groups in the same haul or set.

(16) *[Reserved]*

(17) For the operator of a catcher/processor using trawl gear or a mothership, harvest or take deliveries of CDQ or PSQ species without a valid scale inspection report signed by an authorized scale inspector under § 679.28(b)(2) on board the vessel.

(18) For the operator of a vessel required to have an observer sampling station described at § 679.28(d), harvest or take deliveries of CDQ or PSQ species without a valid observer sampling station inspection report issued by NMFS under § 679.28(d)(8) on board the vessel.

(19) For the operator of a catcher/processor using trawl gear or a mothership, sort, process, or discard CDQ or PSQ species before the total catch is weighed on a scale that meets the requirements of § 679.28(b), including the daily test requirements described at § 679.28(b)(3).

(20) For the manager of a shoreside processor, stationary floating processor or the manager or operator of a buying station that is required elsewhere in this part to weigh catch on a scale approved by the State of Alaska under § 679.28(c), fail to weigh catch on a scale that meets the requirements of § 679.28(c).

(21) For a CDQ representative, use methods other than those approved by NMFS to determine the catch of CDQ and PSQ reported to NMFS on the CDQ catch report.

(22) For a CDQ group, report catch of sablefish CDQ for accrual against the fixed gear sablefish CDQ reserve if that sablefish CDQ was caught with fishing gear other than fixed gear.

(23) For any person on a vessel using fixed gear that is fishing for a CDQ group with an allocation of fixed gear sablefish CDQ, discard sablefish harvested with fixed gear unless retention of sablefish is not authorized under 50 CFR 679.23(e)(4)(ii) or, in waters within the State of Alaska, discard is required by laws of the State of Alaska.

(24) Fail to comply with the requirements of a CDP.

(25) For a CDQ group, exceed a seasonal allowance of Pacific cod under § 679.20(a)(7)(i)(B).

(e) [Reserved]

(f) IFQ fisheries.

(1) Fail to submit, or submit inaccurate information on, any report, application, or statement required under this part.

(2) Intentionally submit false information on any report, application, or statement required under this part.

(3) (i) Halibut.

(A) Retain halibut caught with fixed gear without a valid IFQ permit, and if using a hired master, without an

§ 679.7 Prohibitions

IFQ hired master permit in the name of an individual aboard.

(B) Retain halibut caught with fixed gear without a valid CDQ permit and without a CDQ hired master permit in the name of an individual aboard.

(ii) Sablefish. Retain sablefish caught with fixed gear without a valid IFQ permit, and if using a hired master, and without an IFQ hired master permit in the name of an individual aboard, unless fishing on behalf of a CDQ group and authorized under § 679.32(c).

(4) Except as provided in § 679.40(d), retain IFQ or CDQ halibut or IFQ or CDQ sablefish on a vessel in excess of the total amount of unharvested IFQ or CDQ, applicable to the vessel category and IFQ or CDQ regulatory area(s) in which the vessel is deploying fixed gear, and that is currently held by all IFQ or CDQ permit holders aboard the vessel, unless the vessel has an observer aboard under subpart E of this part and maintains the applicable daily fishing log prescribed in the annual management measures published in the *Federal Register* pursuant to § 300.62 of this title and § 679.5.

(5) Possess, buy, sell, or transport IFQ or CDQ halibut or IFQ sablefish harvested or landed in violation of any provision of this part.

(6) Landing.

(i) IFQ permit or IFQ hired master permit. Make an IFQ landing without an IFQ permit or IFQ hired master permit, as appropriate, in the name of the individual making the landing.

(ii) Hired master, CDQ. Make a CDQ halibut landing without a CDQ hired master permit listing the name of the hired master.

(iii) Hired master, CDQ halibut. Make a CDQ halibut landing without a CDQ hired master permit listing the name of the hired master.

(7) Possess on a vessel or land IFQ sablefish concurrently with non-IFQ sablefish, except that CDQ sablefish may be possessed on a vessel and landed concurrently with IFQ sablefish.

(8) Discard.

(i) In the GOA.

(A) Rockfish that are taken when IFQ halibut or IFQ sablefish are on board unless rockfish are required to be discarded under subpart B of this part.

(B) Pacific cod that are taken when IFQ halibut or IFQ sablefish are on board unless Pacific cod are required to be discarded under subpart B of this part, or Pacific cod are not authorized to be retained under subpart A of this part.

(ii) In the BSAI.

(A) Rockfish that are taken when IFQ halibut or IFQ sablefish are on board unless rockfish are required to be discarded under subpart B of this part.

(B) Pacific cod that are taken when IFQ halibut or IFQ sablefish are on board according to the following table:

If the vessel operator...	Then...
(1) has an LLP groundfish license with a Pacific cod endorsement that meets the requirements of §679.4(k)(9)	Pacific cod must not be discarded unless Pacific cod are required to be discarded under subpart B of this part, or Pacific cod are not authorized to be retained under subpart A of this part
(2) does not have an LLP groundfish license with a Pacific cod endorsement that meets the requirements of §679.4(k)(9).	Pacific cod must not be discarded up to the retainable amount specified in Table 11 of this part unless Pacific cod are required to be discarded under subpart B of this part, or Pacific cod are not authorized to be retained under subpart A of this part.

(iii) In the waters within the State of Alaska:

required to be discarded by the laws of the State of Alaska.

(A) Rockfish that are taken when IFQ halibut or IFQ sablefish are on board unless rockfish are required to be discarded by the laws of the State of Alaska.

(9) Harvest on any vessel more IFQ halibut or IFQ sablefish than are authorized under § 679.42.

(B) Pacific cod that are taken when IFQ halibut or IFQ sablefish are on board unless Pacific cod are

(10) Make an IFQ halibut, IFQ sablefish, or CDQ halibut landing other than directly to (or by) a Registered Buyer.

(11) Discard halibut or sablefish caught with fixed gear from any catcher vessel when any IFQ permit holder aboard holds unused halibut or sablefish IFQ for that vessel category and the IFQ regulatory area in which the vessel is operating, unless:

(i) Discard of halibut is required as prescribed in the annual management measures published in the *Federal Register* pursuant to § 300.62 of chapter III of this title;

(ii) Discard of sablefish is required under § 679.20 or, in waters within the State of Alaska, discard of sablefish is required under laws of the State of Alaska; or

(iii) Discard of halibut or sablefish is required under other provisions.

(12) Commence an IFQ landing without a Prior Notice of Landing (PNOL), before the date and time stated on the PNOL, or more than 2 hours after the date and time stated on the PNOL, except as provided in § 679.5(1)(1).

(13) *[Reserved]*

(14) Violate any other provision under this part.

(15) Hire a master to fish for IFQ halibut or IFQ sablefish that is derived from QS held by a CQE.

(16) Process IFQ halibut or IFQ sablefish onboard a vessel on which a person is using IFQ derived from QS held by a CQE.

(g) Groundfish Observer Program.

(1) Forcibly assault, resist, oppose, impede, intimidate, sexually harass, bribe, or interfere with an observer.

(2) Interfere with or bias the sampling procedure employed by an observer, including physical, mechanical, or other sorting or discarding of catch before sampling.

(3) Tamper with, destroy, or discard an observer's collected samples, equipment, records, photographic film, papers, or personal effects without the express consent of the observer.

(4) Prohibit or bar by command, impediment, threat, coercion, or by refusal of reasonable assistance, an observer from collecting samples, conducting product recovery rate determinations, making observations, or otherwise performing the observer's duties.

(5) Harass an observer by conduct that has sexual connotations, has the purpose or effect of interfering with the observer's work performance, or otherwise creates an intimidating, hostile, or offensive environment. In determining whether conduct constitutes harassment, the totality of the circumstances, including the nature of the conduct and the context in which it occurred, will be considered. The determination of the legality of a particular action will be made from the facts on a case-by-case basis.

(6) Fish for or process fish without observer coverage required under subpart E of this part.

(7) Require, pressure, coerce, or threaten an observer to perform duties normally performed by crew members, including, but not limited to, cooking, washing dishes, standing watch, vessel maintenance, assisting with the setting or retrieval of gear, or any duties associated with the processing of fish, from sorting the catch to the storage of the finished product.

(h) Salmon Fisheries.

(1) Fish for, take, or retain any salmon in violation of this part.

(2) Engage in fishing for salmon in the Salmon Management Area defined at § 679.2 and Figure 23 to this part, except to the extent authorized by § 679.4(h) or applicable State of Alaska regulations.

(i) License Limitation Program

(1) Number of licenses.

(i) Hold more than 10 groundfish licenses in the name of that person at any time, except as provided in paragraph (i)(1)(iii) of this section;

(ii) Hold more than five crab species licenses in the name of that person at any time, except as provided in paragraph (i)(1)(iii) of this section; or

(iii) Hold more licenses than allowed in paragraphs (i)(1)(i) and (i)(1)(ii) of this section unless those licenses were issued to that person in the initial

distribution of licenses. Any person who receives in the initial distribution more licenses than allowed in paragraphs (i)(1)(i) and (i)(1)(ii) of this section shall have no transfer applications for receipt of additional licenses approved until the number of licenses in the name of that person is less than the numbers specified in paragraphs (i)(1)(i) and (i)(1)(ii) of this section; furthermore, when a person becomes eligible to receive licenses by transfer through the provisions of this paragraph, that person is subject to the provisions in paragraphs (i)(1)(i) and (i)(1)(ii) of this section;

(iv) Hold more than two scallop licenses in the name of that person at any time.

(2) Conduct directed fishing for license limitation groundfish without an original valid groundfish license, except as provided in § 679.4(k)(2);

(3) Conduct directed fishing for crab species without an original valid crab license, except as provided in § 679.4(k)(2);

(4) Process license limitation groundfish on board a vessel without an original valid groundfish license with a Catcher/processor designation;

(5) Process crab species on board a vessel without an original valid crab species license with a catcher/processor designation;

(6) Use a vessel to fish for LLP groundfish or crab species, or allow a vessel to be used to fish for LLP groundfish or crab species, that has an LOA that exceeds the MLOA specified on the license that authorizes fishing for LLP groundfish or crab species.

(7) Lease a groundfish, crab species, or scallop license; or

(8) Catch and retain scallops:

(i) Without an original valid scallop license on board;

(ii) Using a vessel with a MLOA greater than that specified on the scallop license; or

(iii) Using dredge gear contrary to a gear limitation specified on the scallop license.

(9) Use a vessel to fish for LLP groundfish or crab species, or allow a vessel to be used to fish for LLP groundfish or crab species, other than the vessel named on the license that authorizes fishing for LLP groundfish or crab species.

(j) *[Reserved]*

(k) *Prohibitions specific to AFA*

It is unlawful for any person to do any of the following:

(1) Catcher/processors.

(i) Permit requirement. Use a catcher/ processor to engage in directed fishing for non-CDQ BSAI pollock without a valid AFA catcher/processor permit on board the vessel.

(ii) Fishing in the GOA. Use a listed AFA catcher/processor to harvest any species of fish in the GOA.

(iii) Processing BSAI crab. Use a listed AFA catcher/processor to process any crab species harvested in the BSAI.

(iv) Processing GOA groundfish. Use a listed AFA catcher/processor to process any pollock harvested in a directed pollock fishery in the GOA and any groundfish harvested in Statistical Area 630 of the GOA.

(v) Directed fishing after a sideboard closure. Use a listed AFA catcher/processor to engage in directed fishing for a groundfish species or species group in the BSAI after the Regional Administrator has issued an AFA catcher/processor sideboard directed fishing closure for that groundfish species or species group under § 679.20(d)(1)(iv) or § 679.21(e)(3)(v).

(vi) Catch weighing.

(A) Listed AFA catcher/processors. Process any groundfish that was not weighed on a NMFS-approved scale that complies with the requirements of § 679.28(b). Catch may not be sorted before it is weighed and each haul must be sampled by an observer for species composition.

(B) Unlisted AFA catcher/processors. Process groundfish harvested in the BSAI pollock fishery that was not weighed on a NMFS-approved scale that complies with the requirements of § 679.28(b). Catch may not be sorted before it is weighed and each haul must be sampled by an observer for species composition.

(vii) Observer sampling station

(A) Listed AFA catcher/processors. Process any groundfish without an observer sampling station as described at § 679.28(d). A valid observer sampling station inspection report must be on board at all times when an observer sampling station is required.

(B) Unlisted AFA catcher/processors. Process groundfish harvested in the BSAI pollock fishery without an observer sampling station as described at § 679.28(d). A valid observer sampling station inspection report must be on board at all times when an observer sampling station is required.

(2) Motherships.

(i) Permit requirement. Use a mothership to process pollock harvested in a non-CDQ directed fishery for pollock in the BSAI without a valid AFA permit on board the mothership.

(ii) *[Reserved]*

(iii) Catch weighing. Process any groundfish that was not weighed on a NMFS-approved scale that complies with the requirements of § 679.28(b). Catch may not be sorted before it is weighed and each delivery must be sampled by an observer for species composition.

(iv) Observer sampling station. Process any groundfish without an observer sampling station as described at § 679.28(d). A valid observer sampling station inspection report must be on board at all times when an observer sampling station is required.

(3) AFA inshore processors.

(i) Permit requirement. Use a shoreside processor or stationary floating processor to process pollock harvested in a non-CDQ directed fishery for pollock in the BS without a valid AFA inshore processor permit at the facility or on board vessel.

(ii) Cooperative processing endorsement. Use a shoreside processor or stationary floating processor required to have an AFA inshore processor permit to process groundfish harvested by a fishery cooperative formed under § 679.62 unless the AFA inshore processor permit contains a valid cooperative pollock processing endorsement.

(iii) *[Reserved]*

(iv) Single geographic location requirement. Use an AFA inshore processor to process pollock harvested in the BS directed pollock fishery at a location other than the single geographic location defined as follows:

(A) Shoreside processors. The physical location at which the land-based shoreside processor first processed BS pollock harvested in the BS directed pollock fishery during a fishing year.

(B) Stationary floating processors. A location within Alaska State waters that is within 5 nm of the position in which the stationary floating processor first processed BS pollock harvested in the BS directed pollock fishery during a fishing year.

(v) Catch weighing. Process any groundfish that was not weighed on a scale approved by the State of Alaska and meeting the requirements specified in § 679.28(c).

(vi) Catch monitoring and control plan (CMCP). Take deliveries or process groundfish delivered by a vessel engaged in directed fishing for BSAI pollock without following an approved CMCP as described at § 679.28(g). A copy of the CMCP must be maintained on the premises and made available to authorized officers or NMFS-authorized personnel upon request.

(4) Catcher vessels.

(i) Permit requirement. Use a catcher vessel to engage in directed fishing for non-CDQ BS pollock for delivery to any AFA processing sector (catcher/processor, mothership, or inshore) unless the vessel has a valid AFA catcher vessel permit on board that includes an endorsement for the sector of the BS pollock fishery in which the vessel is participating.

(ii) *[Reserved]*

(iii) Groundfish sideboard closures. Use an AFA catcher vessel to engage in directed fishing for a groundfish species or species group in the BSAI or GOA after the Regional Administrator has issued an AFA catcher vessel sideboard directed fishing closure for that groundfish species or species group under § 679.20(d)(1)(iv), § 679.21(d)(8) or § 679.21(e)(3)(iv), if the vessel's AFA permit does not contain a sideboard exemption for that groundfish species or species group.

(5) AFA inshore fishery cooperatives.

(i) Overages by vessel. Use an AFA catcher vessel listed on an AFA inshore cooperative fishing permit, or under contract to a fishery cooperative under § 679.62(c), to harvest non-CDQ BS pollock in excess of the fishery cooperative's annual allocation of pollock specified under § 679.62.

(ii) Overages by fishery cooperative. An inshore pollock fishery cooperative is prohibited from exceeding its annual allocation of BS pollock TAC.

(6) Excessive harvesting shares.

It is unlawful for an AFA entity to harvest, through a fishery cooperative or otherwise, an amount of BS pollock that exceeds the 17.5-percent excessive share limit specified under § 679.20(a)(5)(i)(A)(6). The owners and operators of the individual vessels comprising the AFA entity that harvests BS pollock will be held jointly and severally liable for exceeding the excessive harvesting share limit.

(7) Excessive processing shares.

It is unlawful for an AFA entity to process an amount of BS pollock that exceeds the 30-percent excessive share limit specified under § 679.20(a)(5)(i)(A)(7). The owners and operators of the individual processors comprising the AFA entity that processes BS pollock will be held jointly and severally liable for exceeding the excessive processing share limit.

(l) Prohibitions specific to the AI directed pollock fishery.

(1) Catcher/processors.

(i) Use a catcher/processor vessel to harvest pollock in the AI directed pollock fishery or process pollock harvested in the AI directed pollock fishery without a copy of NMFS' approval letter on board pursuant to § 679.4(m).

(ii) Process any pollock harvested in the AI directed pollock fishery without complying with catch weighing and observer sampling station requirements set forth at paragraphs (k)(1)(vi) and (k)(1)(vii) of this section, respectively.

(iii) Use a catcher/processor to harvest pollock in the AI directed pollock fishery or process pollock harvested in the AI directed pollock fishery without a valid AFA catcher/processor permit on board the vessel.

(2) Motherships.

(i) Use a mothership to process pollock harvested in the AI directed pollock fishery without a copy of NMFS' approval letter on board pursuant to § 679.4(m).

(ii) Process any pollock harvested in the AI directed pollock fishery without complying with catch weighing and observer sampling station requirements set forth at paragraphs (k)(2)(iii) and (k)(2)(iv) of this section, respectively.

(iii) Use a mothership to process pollock harvested in the AI directed pollock fishery without a valid AFA mothership permit on board the vessel.

(3) Shoreside and stationary floating processors.

(i) Use a shoreside processor or stationary floating processor to process pollock harvested in the in AI directed pollock fishery without a copy of NMFS' approval letter on location pursuant to § 679.4(m).

(ii) Process any pollock harvested in the AI directed pollock fishery without complying with catch weighing requirements set forth at paragraph (k)(3)(v) of this section.

(iii) Take deliveries of pollock harvested in the AI directed pollock fishery or process pollock harvested in the AI pollock fishery without following an approved CMCP as described in § 679.28(g). A copy of the CMCP must be maintained on the premises and made available to authorized officers or NMFS-authorized personnel upon request.

(4) Catcher vessels.

(i) Use a catcher vessel to harvest pollock in the AI directed pollock fishery without a copy of NMFS' approval letter on board pursuant to § 679.4(m).

(ii) Have on board at any one time pollock harvested in the AI directed pollock fishery and pollock harvested from either the Bering Sea subarea or the Gulf of Alaska.

(iii) Use a catcher vessel to deliver pollock harvested in the AI directed pollock fishery:

(A) To a shoreside or stationary floating processor that does not have an approved CMCP pursuant to § 679.28(g) and is not approved by NMFS to process pollock harvested in the AI directed pollock fishery, or

(B) To a catcher/processor or mothership that is not approved by NMFS to process pollock harvested in the AI directed pollock fishery.

(iv) Use a catcher vessel greater than 60 ft (18.3 m) LOA to harvest pollock in the AI directed pollock fishery unless the vessel has a valid AFA catcher vessel permit on board.

(5) AI directed pollock fishery overages.

(i) Use a catcher vessel selected by the Aleut Corporation and approved by NMFS to participate in the AI directed pollock fishery under § 679.4(m) to harvest pollock in the AI directed pollock fishery in excess of the Aleut Corporation's annual or seasonal allocations of pollock or in excess of the vessel allocation specified under § 679.20(a)(5)(iii).

(ii) The Aleut Corporation is prohibited from exceeding its annual and seasonal allocations of AI pollock TAC or from exceeding the allocation to vessels, as specified in § 679.20(a)(5)(iii).

(m) Prohibitions specific to GRS

It is unlawful for either the owner or operator of a catcher/processor not listed in § 679.4(1)(2)(i) not assigned to an Amendment 80 cooperative and using trawl gear in the BSAI, or an Amendment 80 cooperative to:

(1) Retain an amount of groundfish during a fishing year that is less than the amount of groundfish required to be retained under the GRS program described at § 679.27(j).

(2) Fail to submit, submit inaccurate information, or intentionally submit false information on any report, application or statement required under this part.

(3) Process or discard any catch not weighed on a NMFS-approved scale that complies with the requirements of § 679.28(b). Catch must not be sorted before it is weighed and each haul must be available to be sampled by an observer for species composition.

(4) Process any groundfish without an observer sampling station that complies with § 679.28(d).

(5) Combine catch from two or more hauls.

(6) Receive deliveries of unsorted catch at any time during a fishing year without complying with

§ 679.27(j)(5) if the vessel is required to comply with § 679.27(j)(1) at any time during the same fishing year.

(n) Rockfish Program

(1) General.

(i) Fail to retain any primary rockfish species caught by a vessel that is assigned to a rockfish cooperative when that vessel is fishing under a CQ permit.

(ii) Fail to retain any primary rockfish species in the Central GOA caught by a vessel assigned to a rockfish limited access fishery, or to a rockfish entry level fishery, when that fishery is open.

(iii) Fail to retain any secondary species caught by a vessel assigned to a rockfish cooperative when that vessel is fishing under a CQ permit.

(iv) Use an LLP license assigned to a Rockfish Program fishery in any other Rockfish Program fishery other than the Rockfish Program fishery to which that LLP license was initially assigned for that fishing year.

(v) Operate a vessel assigned to a Rockfish Program Fishery in any other Rockfish Program fishery other than the Rockfish Program fishery to which that vessel was initially assigned for that fishing year.

(vi) Receive any primary rockfish species harvested in the entry level rockfish fishery if that person is an eligible rockfish processor.

(vii) Harvest any primary rockfish species in the entry level rockfish fishery if that person is an eligible rockfish harvester.

(viii) Harvest primary rockfish species, secondary species, or use halibut PSC assigned to a rockfish cooperative without a valid CQ permit.

(2) Vessels operators participating in the Rockfish Program.

(i) Operate a vessel that is assigned to a rockfish cooperative and fishing under a CQ permit and fail to follow the catch monitoring requirements detailed at § 679.84(c) through (e) from May 1:

(A) Until November 15; or

(B) Until that rockfish cooperative has submitted a rockfish cooperative termination of fishing declaration that has been approved by NMFS.

(ii) Operate a vessel that is assigned to a rockfish limited access fishery and fail to follow the catch monitoring requirements detailed at § 679.84(c) through (e) from July 1:

(A) Until November 15; or

(B) Until NMFS closes all directed fishing for all primary rockfish species for that rockfish limited access fishery for that sector.

(iii) Operate a vessel, other than a catcher/processor vessel assigned to the opt-out fishery, that is subject to a sideboard limit detailed at § 679.82(d) through (h), as applicable, and fail to follow the catch monitoring requirements detailed at § 679.84(c) through (e) from July 1 until July 31, if that vessel is harvesting fish in the West Yakutat District, Central GOA, or Western GOA management areas.

(iv) Operate a catcher/processor vessel assigned to the opt-out fishery, that is subject to a sideboard limit detailed at § 679.82(d) through (h), as applicable, and fail to follow the catch monitoring requirements detailed at § 679.84(d) from July 1 until July 31, if that vessel is harvesting fish in the West Yakutat District, Central GOA, or Western GOA management areas.

(3) VMS.

(i) Operate a vessel that is assigned to a rockfish cooperative and fail to use functioning VMS equipment as described at § 679.28(f) at all times when operating in a reporting area off Alaska from May 1:

(A) Until November 15; or

(B) Until that rockfish cooperative has submitted a rockfish cooperative termination of fishing declaration that has been approved by NMFS.

(ii) Operate a vessel that is assigned to a rockfish limited access fishery and fail to use functioning VMS equipment as described at § 679.28(f) at all times when operating in a reporting area off Alaska from July 1:

(A) Until November 15; or

(B) Until NMFS closes all directed fishing for all primary rockfish species for that rockfish limited access fishery for that sector.

(iii) Operate a vessel that is subject to a sideboard limit detailed at § 679.82(d) through (h), as applicable, and fail to use functioning VMS equipment as described at § 679.28(f) at all times when operating in a reporting area off Alaska from July 1 until July 31.

(iv) Operate a vessel assigned to the rockfish entry level fishery for trawl gear and fail to use functioning VMS equipment as described at § 679.28(f) at all times when operating in a reporting area off Alaska from July 1:

(A) Until November 15; or

(B) Until NMFS closes all directed fishing for all primary rockfish species for the rockfish entry level fishery for trawl gear.

(4) Catcher/processor vessels participating in the opt-out fishery.

Operate a vessel that is assigned to the opt-out fishery to directed fish for northern rockfish, Pacific ocean perch, or pelagic shelf rockfish in the Central GOA.

(5) Shoreside and stationary floating processors eligible for the Rockfish Program

(i) Catch weighing. Process any groundfish delivered by a vessel assigned to a Rockfish Program fishery, or subject to a sideboard limit not weighed on a scale approved by the State of Alaska. The scale must meet the requirements specified in § 679.28(c).

(ii) Catch monitoring and control plan (CMCP). Take deliveries of, or process, groundfish caught by a vessel in a rockfish cooperative or the rockfish limited access fishery as detailed under this subpart without following an approved CMCP as described at § 679.28(g). A copy of the CMCP must be maintained at the facility and made available to authorized officers or NMFS-authorized personnel upon request.

(iii) Delivery location limitations. Receive or process outside of the geographic boundaries of the community that is designated on the permit issued by NMFS to the eligible rockfish processor any groundfish caught by a vessel while that vessel is harvesting groundfish under a CQ permit or in a rockfish limited access fishery.

(6) Catcher vessels participating in the Rockfish Program.

Deliver groundfish harvested by a catcher vessel fishing under a CQ permit or in a rockfish limited access fishery to a shoreside or stationary floating

processor that is not operating under an approved CMCP pursuant to § 679.28(g).

(7) Rockfish cooperatives.

(i) Exceed the CQ permit amount assigned to that rockfish cooperative for any Rockfish Program species.

(ii) Exceed any sideboard limit assigned to a rockfish cooperative in the catcher/processor sector.

(iii) Operate a vessel assigned to a rockfish cooperative to fish under a CQ permit unless the rockfish cooperative has notified NMFS that the vessel is fishing under a CQ permit as described under § 679.5(r)(10).

(iv) Operate a vessel fishing under the authority of a CQ permit in the catcher vessel sector and to have any Pacific ocean perch, pelagic shelf rockfish, northern rockfish, sablefish, thornyhead rockfish, aboard the vessel unless those fish were harvested under the authority of a CQ permit.

(v) Operate a vessel fishing under the authority of a CQ permit in the catcher vessel sector and to have any Pacific cod aboard the vessel unless those fish were harvested under the authority of a CQ permit.

(8) Use caps.

Exceed the use caps that apply under § 679.82(a).

(o) ***Amendment 80 Program.***

(1) Amendment 80 vessels.

(i) Use any vessel other than an Amendment 80 vessel to catch any amount of Amendment 80 species, crab PSC, or halibut PSC assigned to the Amendment 80 sector.

(ii) Use an Amendment 80 vessel to catch any amount of Amendment 80 species, crab PSC, or halibut PSC assigned to the BSAI trawl limited access sector.

(2) Amendment 80 LLP license.

(i) Designate any vessel other than an Amendment 80 vessel on an Amendment 80 LLP license;

(ii) Fail to designate an Amendment 80 vessel on an Amendment 80 LLP license that is endorsed for groundfish in the Bering Sea subarea or Aleutian Islands subarea with a catcher/processor designation at all times during a calendar year unless that Amendment

80 vessel has suffered an actual total loss, constructive total loss, or is permanently ineligible to receive a fishery endorsement under 46 U.S.C. 12108.

(3) Amendment 80 QS permit.

(i) Hold an Amendment 80 QS permit assigned to an Amendment 80 vessel if that person does not hold an Amendment 80 LLP license that designates that Amendment 80 vessel.

(ii) Hold an Amendment 80 QS permit that is assigned to an Amendment 80 vessel under § 679.4(o)(1) if that person is not designated as the owner of that Amendment 80 vessel by an abstract of title or USCG documentation.

(iii) Hold an Amendment 80 QS permit assigned to an Amendment 80 vessel if that Amendment 80 vessel has suffered an actual total loss, constructive total loss, or is permanently ineligible to receive a fishery endorsement under 46 U.S.C. 12108 after October 15 in the calendar year following the date of that actual total loss, constructive total loss, or permanent ineligibility to receive a fishery endorsement under 46 U.S.C. 12108.

(4) Amendment 80 cooperatives.

(i) Use an Amendment 80 vessel, Amendment 80 LLP license, or Amendment 80 QS permit not assigned to an Amendment 80 cooperative for a calendar year to catch any Amendment 80 species, crab PSC, or halibut PSC assigned to that Amendment 80 cooperative during that calendar year;

(ii) Use an Amendment 80 vessel assigned to an Amendment 80 cooperative for a calendar year to receive or process catch from any Amendment 80 vessel not assigned to that Amendment 80 cooperative for that calendar year.

(iii) Catch, process, or receive Amendment 80 species assigned to an Amendment 80 cooperative in the BSAI or adjacent waters open by the State of Alaska for which it adopts a Federal fishing season without a copy of a valid Amendment 80 CQ permit onboard unless that Amendment 80 vessel is using dredge gear while directed fishing for scallops.

(iv) Retain an amount of groundfish during a fishing year that is less than the amount of groundfish required to be retained by an Amendment 80 cooperative under the GRS described at § 679.27(j).

(v) For an Amendment 80 cooperative to catch any Amendment 80 species, crab PSC, or halibut PSC in excess of the CQ permit amounts assigned to that Amendment 80 cooperative.

(5) Amendment 80 limited access fishery.

(i) Use an Amendment 80 vessel, Amendment 80 LLP license, or Amendment 80 QS permit not assigned to the Amendment 80 limited access fishery for a calendar year to catch any Amendment 80 species, crab PSC, or halibut PSC assigned to the Amendment 80 limited access sector during that calendar year;

(ii) Use an Amendment 80 vessel assigned to the Amendment 80 limited access fishery for a calendar year to receive or process catch from any Amendment 80 vessel not assigned to the Amendment 80 limited access fishery for that calendar year;

(iii) Catch, process, or receive Amendment 80 species assigned to the Amendment 80 limited access fishery in the BSAI or adjacent waters open by the State of Alaska for which it adopts a Federal fishing season without a copy of a valid Amendment 80 limited access fishery permit onboard unless that Amendment 80 vessel is using dredge gear while directed fishing for scallops.

(6) Catch monitoring.

(i) Operate an Amendment 80 vessel using any gear but dredge gear while directed fishing for scallops or a catcher/processor not listed in § 679.4(1)(2)(i) and using trawl gear, to catch, process, or receive fish in the BSAI or adjacent waters opened by the State of Alaska for which it adopts a Federal fishing season and fail to follow the catch monitoring requirements detailed at § 679.93(a), (b), and (c).

(ii) Operate an Amendment 80 vessel using any gear but dredge gear while directed fishing for scallops that is subject to a sideboard limit detailed at § 679.92(b) and (c), as applicable, in the GOA or adjacent waters open by the State of Alaska for which it adopts a Federal fishing season, and fail to follow the catch monitoring requirements detailed at § 679.93(a), (b), and (d).

(7) Use caps.

Exceed the use caps that apply under § 679.92(a).

(8) Economic data report (EDR).

Fail to submit a timely and complete EDR as described under § 679.94.

§ 679.8 Facilitation of Enforcement

§ 679.8 *Facilitation of enforcement.*

See [§ 600.730](#) of this chapter.

§ 679.9 Penalties

§ 679.9 Penalties

See § 600.735 of this chapter.

Subpart B – Management Measures

§ 679.20 General limitations.

This section applies to vessels engaged in directed fishing for groundfish in the GOA and or the BSAI.

(a) Harvest limits

(1) OY.

The OY for BSAI and GOA target species and the “other species” category is a range that can be harvested consistently with this part, plus the amounts of “nonspecified species” taken incidentally to the harvest of target species and the “other species” category. The species categories are defined in Table 1 of the specifications as provided in paragraph (c) of this section.

(i) BSAI. The OY for groundfish in the BSAI regulated by this section and by part 600 of this chapter is 1.4 to 2.0 million mt.

(ii) GOA. The OY for groundfish in the GOA regulated by this section and by part 600 of this chapter is 116,000 to 800,000 mt.

(2) TAC.

NMFS, after consultation with the Council, will specify and apportion the annual TAC and reserves for each calendar year among the GOA and BSAI target species and the “other species” categories. TACs in the target species category may be split or combined for purposes of establishing new TACs with apportionments thereof under paragraph (c) of this section. The sum of the TACs so specified must be within the OY range specified in paragraph (a)(1) of this section.

(3) Annual TAC determination.

The annual determinations of TAC for each target species and the “other species” category, and the reapportionment of reserves may be adjusted, based upon a review of the following:

(i) Biological condition of groundfish stocks.

Resource assessment documents prepared annually for the Council that provide information on historical catch trend; updated estimates of the MSY of the groundfish complex and its component species groups; assessments of the stock condition of each target species and the “other species” category; assessments of the multispecies and ecosystem impacts of

harvesting the groundfish complex at current levels, given the assessed condition of stocks, including consideration of rebuilding depressed stocks; and alternative harvesting strategies and related effects on the component species group.

(ii) Socioeconomic considerations.

Socioeconomic considerations that are consistent with the goals of the fishery management plans for the groundfish fisheries of the BSAI and the GOA, including the need to promote efficiency in the utilization of fishery resources, including minimizing costs; the need to manage for the optimum marketable size of a species; the impact of groundfish harvests on prohibited species and the domestic target fisheries that utilize these species; the desire to enhance depleted stocks; the seasonal access to the groundfish fishery by domestic fishing vessels; the commercial importance of a fishery to local communities; the importance of a fishery to subsistence users; and the need to promote utilization of certain species.

(4) Sablefish TAC.

(i) Eastern GOA regulatory area. Vessels in the Eastern GOA regulatory area using trawl gear will be allocated 5 percent of the sablefish TAC for bycatch in other trawl fisheries.

(ii) Central and Western GOA regulatory areas.

(A) Hook-and-line gear. Vessels in the Central and Western GOA regulatory areas using hook-and-line gear will be allocated 80 percent of the sablefish TAC in each of the Central and Western GOA regulatory areas.

(B) Trawl gear. Vessels using trawl gear will be allocated 20 percent of the sablefish TAC in these areas.

(iii) Bering Sea subarea.

(A) Hook-and-line or pot gear. Vessels in the Bering Sea subarea using hook-and-line or pot gear will be allocated 50 percent of each TAC for sablefish.

(B) Trawl gear. Vessels in the Bering Sea subarea using trawl gear will be allocated 50 percent of each TAC for sablefish.

(iv) Aleutian Islands subarea.

(A) Hook-and-line or pot gear. Vessels in the Aleutian Islands subarea using hook-and-line or pot

gear will be allocated 75 percent of each TAC for sablefish.

(B) Trawl gear. Vessels in the Aleutian Islands subarea using trawl gear will be allocated 25 percent of each TAC for sablefish.

(5) Pollock TAC.

(i) Bering Sea Subarea

(A) AFA allocations. The pollock TAC apportioned to the Bering Sea Subarea, after subtraction of the 10 percent CDQ reserve under § 679.31(a), will be allocated as follows:

(1) Incidental catch allowance. The Regional Administrator will establish an incidental catch allowance to account for projected incidental catch of pollock by vessels engaged in directed fishing for groundfish other than pollock and by vessels harvesting non-pollock CDQ. If during a fishing year, the Regional Administrator determines that the incidental catch allowance has been set too high or too low, he/she may issue inseason notification in the *Federal Register* that reallocates incidental catch allowance to the directed fishing allowance, or vice versa, according to the proportions established under paragraph (a)(5)(i)(A) of this section.

(2) Directed fishing allowance. The remaining pollock TAC apportioned to the Bering Sea subarea is established as a directed fishing allowance.

(3) Inshore sector allocation. Fifty percent of the directed fishing allowance will be allocated to AFA catcher vessels harvesting pollock for processing by AFA inshore processors. The inshore allocation will be further divided into separate allocations for cooperative and open access fishing.

(i) Inshore cooperatives. The inshore cooperative allocation will be equal to the aggregate annual allocations of all AFA inshore catcher vessel cooperatives that receive pollock allocations under § 679.62(e).

(ii) Inshore open access. The inshore open access allocation will equal that portion of the inshore sector allocation that is not allocated to inshore cooperatives.

(4) Catcher/processor sector allocation. Forty percent of the directed fishing allowance will be allocated to AFA catcher/processors and AFA catcher vessels delivering to catcher processors.

(i) Catcher/processor and catcher vessel cooperatives. If by December 1 of the year prior to the year when fishing under the cooperative agreement will begin, NMFS receives filing of cooperative contracts and/or an inter-cooperative agreement entered into by listed AFA catcher/processors and all AFA catcher vessels with catcher/processor sector endorsements, and the Regional Administrator determines that such contracts provide for the distribution of harvest between catcher/processors and catcher vessels in a manner agreed to by all members of the catcher/processor sector cooperative(s), then NMFS will not subdivide the catcher/processor sector allocation between catcher vessels and catcher/processors.

(ii) Catcher vessel allocation. If such contract is not filed with NMFS by December 1 of the preceding year, then NMFS will allocate 91.5 percent of the catcher/processor sector allocation to AFA catcher/processors engaged in directed fishing for pollock and 8.5 percent of the catcher/processor sector allocation to AFA catcher vessels delivering to catcher/processors.

(iii) Unlisted AFA catcher processors. Unlisted AFA catcher/processors will be limited to harvesting not more than 0.5 percent of catcher/processor sector allocation.

(5) Mothership sector allocation. Ten percent of the directed fishing allowance will be allocated to AFA catcher vessels harvesting pollock for processing by AFA motherships.

(6) Excessive harvesting share. NMFS will establish an excessive harvesting share limit equal to 17.5 percent of the sum of the directed fishing allowances established under paragraphs (a)(5)(i) and (a)(5)(ii) of this section. The excessive harvesting share limit will be published in the annual harvest specifications and is subject to revision on an inseason basis if NMFS reallocates unharvested amounts of the incidental catch allowance to the directed fishing allowance, or vice versa.

(7) Excessive processing share. NMFS will establish an excessive processing share limit equal to 30.0 percent of the sum of the directed fishing allowances established under paragraphs (a)(5)(i) and (a)(5)(ii) of this section. The excessive processing share limit will be published in the annual harvest specifications and is subject to revision on an inseason basis if NMFS reallocates unharvested amounts of the incidental catch allowance to the directed fishing allowance, or vice versa.

(B) BSAI seasonal allowances for AFA and CDQ

(1) Inshore, catcher/processor, mothership, and CDQ components. The portions of the BS subarea pollock directed fishing allowances allocated to each component under Sections 206(a) and 206(b) of the AFA and the CDQ allowance in the BSAI will be divided into two seasonal allowances corresponding to the two fishing seasons set out at § 679.23(e)(2), as follows:

- A Season, 40 percent;
- B Season, 60 percent.

(2) Inseason adjustments. Within any fishing year, the Regional Administrator may add or subtract any under harvest or over harvest of a seasonal allowance for a component to the subsequent seasonal allowance for the component through notification published in the *Federal Register*.

(C) Steller sea lion conservation area (SCA) harvest limit. For each component under Sections 206(a) and 206(b) of the AFA and for the open access fishery, no more than 28 percent of the annual pollock directed fishery allowance may be taken from the SCA before April 1. The SCA is defined at § 679.22(a)(7)(vii).

(ii) Bogoslof District. If the Bogoslof District is open to directed fishing for pollock by regulation, then the pollock TAC for this district will be allocated according to the same procedure established for the Bering Sea subarea at paragraph (a)(5)(i) of this section. If the Bogoslof District is closed to directed fishing for pollock by regulation, then the entire TAC for this district will be allocated as an incidental catch allowance.

(iii) AI.

(A) If a directed fishery for pollock in the AI is not specified under paragraph (c) of this section, then the entire TAC for this subarea will be allocated as an incidental catch allowance.

(B) If the AI is open to directed fishing for pollock under paragraph (c) of this section, then the pollock TAC for this subarea will be specified, allocated, seasonally apportioned, and reallocated as follows:

(1) AI annual TAC limitations. When the AI pollock ABC is less than 19,000 mt, the annual TAC will be no greater than the ABC. When the AI pollock ABC equals or exceeds 19,000 mt, the annual TAC will be equal to 19,000 mt.

(2) Allocations.

(i) CDQ Directed fishing allowance. 10 percent of the annual TAC will be allocated to the CDQ pollock reserve established under § 679.31(a)(2).

(ii) Incidental catch allowance. The Regional Administrator will determine the amount of the pollock incidental catch necessary to support an incidental catch allowance in the AI during the fishing year for each season. This amount of pollock will be deducted from the annual TAC. If during a fishing year, the Regional Administrator determines that the incidental catch allowance is excessive or inadequate, the Regional Administrator may reallocate the excess of the incidental catch allowance to the directed pollock fishery, or may reallocate pollock from the directed pollock fishery to the incidental catch allowance as necessary to support incidental catch of pollock in AI groundfish fisheries, by publication in the *Federal Register*.

(iii) Directed Pollock Fishery. The amount of the TAC remaining after subtraction of the CDQ directed fishing allowance and the incidental catch allowance will be allocated to the Aleut Corporation as a directed pollock fishery allocation.

(3) Seasonal apportionment. The seasonal harvest of pollock in the AI directed pollock fishery shall be:

(i) A season. No greater than the lesser of the annual initial TAC plus any A season CDQ pollock directed fishery allowance or 40 percent of the AI pollock ABC. The total A season apportionment, including the AI directed pollock fishery allocation, the CDQ pollock directed fishery seasonal allowance, and the incidental catch amount, shall not exceed 40 percent of the ABC.

(ii) B season. The B season apportionment of the AI directed pollock fishery shall equal the annual initial TAC minus the A season directed pollock fishery apportionment under paragraph (a)(5)(iii)(B)(3)(i) of this section and minus the incidental catch amount under paragraph (a)(5)(iii)(B)(2)(ii) of this section.

(iii) Inseason adjustments for the directed pollock fishery. During any fishing year, the Regional Administrator may add any under harvest of the A season directed pollock fishery apportionment to the B season directed pollock fishery apportionment by inseason notification published in the *Federal Register* if the Regional Administrator determines that the

harvest capacity in the B season is sufficient to harvest the adjusted B season apportionment.

(iv) Inseason adjustments for the incidental catch allowance. During any fishing year, the Regional Administrator may add any under harvest of the A season incidental catch allowance apportionment to the B season incidental catch allowance apportionment by publication in the *Federal Register* if the Regional Administrator determines that the additional B season incidental catch allowance is necessary to support other groundfish fisheries.

(4) Reallocation of the annual AI directed pollock fishery and AI CDQ allocations. As soon as practicable, if the Regional Administrator determines that vessels participating in either the AI directed pollock fishery or the AI CDQ directed pollock fishery likely will not harvest the entire AI directed pollock fishery or CDQ pollock directed fishing allowance, the Regional Administrator may reallocate some or all of the projected unused directed pollock fishery allocation to the Bering Sea subarea directed pollock fishery or AI CDQ pollock directed fishing allowance to the Bering Sea subarea CDQ pollock directed fishing allowance by inseason notification published in the *Federal Register*.

(5) Allocations to small vessels. The annual allocation for vessels 60 feet (18.3 m) LOA or less participating in the AI directed pollock fishery will be:

- (i) No more than 25 percent of the AI directed pollock fishery allocation through 2008;
- (ii) No more than 50 percent of the AI directed pollock fishery allocation from 2009 through 2012; and
- (iii) 50 percent of the AI directed pollock fishery allocation in 2013 and beyond.

(iv) GOA.

(A) Apportionment by area. The TAC for pollock in the combined GOA Western and Central Regulatory Areas will be apportioned among statistical areas 610, 620, and 630 in proportion to the distribution of the pollock biomass as determined by the most recent NMFS surveys.

(B) GOA Western and Central Regulatory Areas seasonal apportionments. Each apportionment established under paragraph (a)(5)(iv)(A) of this section will be divided into four seasonal apportionments corresponding to the four fishing seasons set out at § 679.23(d)(2) as follows:

- A Season, 25 percent;
- B Season, 25 percent;
- C Season, 25 percent; and
- D Season, 25 percent.

Within any fishing year, underharvest or overharvest of a seasonal apportionment may be added to or subtracted from remaining seasonal apportionments in a manner to be determined by the Regional Administrator, provided that any revised seasonal apportionment does not exceed 20 percent of the seasonal TAC apportionment for the statistical area. The reapportionment of underharvest will be applied to the subsequent season within the same statistical area up to the 20 percent limit specified in this paragraph. Any underharvest remaining beyond the 20 percent limit may be further apportioned to the subsequent season in the other statistical areas, in proportion to estimated biomass and in an amount no more than 20 percent of the seasonal TAC apportionment for the statistical area.

(6) GOA inshore-offshore allocations.

(i) GOA pollock. The apportionment of pollock in all GOA regulatory areas for each seasonal allowance described in paragraph (a)(5)(iv) of this section will be allocated entirely to vessels harvesting pollock for processing by the inshore component in the GOA after subtraction of an amount that is projected by the Regional Administrator to be caught by, or delivered to, the offshore component in the GOA incidental to directed fishing for other groundfish species.

(ii) GOA Pacific cod. The apportionment of Pacific cod in all GOA regulatory areas will be allocated 90 percent to vessels harvesting Pacific cod for processing by the inshore component in the GOA and 10 percent to vessels harvesting Pacific cod for processing by the offshore component in the GOA.

(7) Pacific cod TAC, BSAI.

(i) CDQ reserve and seasonal allowances.

(A) A total of 10.7 percent of the annual Pacific cod TAC will be allocated to the CDQ Program in the annual harvest specifications required under paragraph (c) of this section. The Pacific cod CDQ allocation will be deducted from the annual Pacific cod TAC before allocations to the non-CDQ sectors are made under paragraph (a)(7)(ii) of this section.

(B) The BSAI Pacific cod CDQ gear allowances by season, as those seasons are specified under § 679.23(e)(5), are as follows:

Gear Type	A season	B season	C season
(1) Trawl	60%	20%	20%
(i) Trawl CV	70%	10%	20%
(ii) Trawl CP	50%	30%	20%
(2) Hook-and-line CP and hook-and-line CV ≥60 ft (18.3 m) LOA	60%	40%	no C season
(3) Jig	40%	20%	40%
(4) All other non-trawl gear	no seasonal allowance	no seasonal allowance	no seasonal allowance

(ii) Non-CDQ allocations.

(A) Sector allocations. The remainder of the BSAI Pacific cod TAC after subtraction of the CDQ reserve for Pacific cod will be allocated to non-CDQ sectors as follows:

Sector	% Allocation
(1) Jig vessels	1.4
(2) Hook-and-line/pot CV <60 ft (18.3 m) LOA	2
(3) Hook-and-line CV ≥60 ft (18.3 m) LOA	0.2
(4) Hook-and-line CP	48.7
(5) Pot CV ≥60 ft (18.3 m) LOA	8.4
(6) Pot CP	1.5
(7) AFA trawl CP	2.3
(8) Amendment 80 sector	13.4
(9) Trawl CV	22.1

(B) Incidental catch allowance. During the annual harvest specifications process set forth at paragraph (c) of this section, the Regional Administrator will specify an amount of Pacific cod that NMFS estimates will be taken as incidental catch in directed fisheries for groundfish other than Pacific cod by the hook-and-line and pot gear sectors. This amount will be the incidental catch allowance and will be deducted from the aggregate portion of Pacific cod TAC annually allocated to the hook-and-line and pot gear sectors before the allocations under paragraph (a)(7)(ii)(A) of this section are made to these sectors.

(iii) Reallocation among non-CDQ sectors. If, during a fishing year, the Regional Administrator determines that a non-CDQ sector will be unable to harvest the entire amount of Pacific cod allocated to that sector under paragraph (a)(7)(ii)(A) of this section, the Regional Administrator will reallocate the projected unused amount of Pacific cod to other sectors through notification in the *Federal Register*. Any reallocation decision by the Regional Administrator

will take into account the capability of a sector to harvest the reallocated amount of Pacific cod, and the following reallocation hierarchy:

(A) Catcher vessel sectors. The Regional Administrator will reallocate projected unharvested amounts of Pacific cod TAC from a catcher vessel sector as follows: first to the jig sector, or to the less than 60 ft (18.3 m) LOA hook-and-line or pot catcher vessel sector, or to both of these sectors; second, to the greater than or equal to 60 ft (18.3 m) LOA hook-and-line or to the greater than or equal to 60 ft (18.3 m) LOA pot catcher vessel sectors; and third to the trawl catcher vessel sector. If the Regional Administrator determines that a projected unharvested amount from the jig sector allocation, the less than 60 ft (18.3 m) LOA hook-and-line or pot catcher vessel sector allocation, or the greater than or equal to 60 ft (18.3 m) LOA hook-and-line catcher vessel sector allocation is unlikely to be harvested through this hierarchy, the Regional Administrator will reallocate that amount to the hook-and-line catcher/processor sector. If the

Regional Administrator determines that a projected unharvested amount from a greater than or equal to 60 ft (18.3 m) LOA pot catcher vessel sector allocation is unlikely to be harvested through this hierarchy, the Regional Administrator will reallocate that amount to the pot catcher/processor sector in accordance with the hierarchy set forth in paragraph (a)(7)(iii)(C) of this section. If the Regional Administrator determines that a projected unharvested amount from a trawl catcher vessel sector allocation is unlikely to be harvested through this hierarchy, the Regional Administrator will reallocate that amount to the other trawl sectors in accordance with the hierarchy set forth in paragraph (a)(7)(iii)(B) of this section.

(B) Trawl gear sectors. The Regional Administrator will reallocate any projected unharvested amounts of Pacific cod TAC from the trawl catcher vessel or AFA trawl catcher/processor sectors to other trawl sectors before unharvested amounts are reallocated and apportioned to specified gear sectors as follows:

(1) 83.1 percent to the hook-and-line catcher/processor sector,

(2) 2.6 percent to the pot catcher/processor sector, and

(3) 14.3 percent to the greater than or equal to 60 ft (18.3 m) LOA pot catcher vessel sector.

(C) Pot gear sectors. The Regional Administrator will reallocate any projected unharvested amounts of Pacific cod TAC from the pot catcher/processor sector to the greater than or equal to 60 ft (18.3 m) LOA pot catcher vessel sector, and from the greater than or equal to 60 ft (18.3 m) LOA pot catcher vessel sector to the pot catcher/processor sector before reallocating it to the hook-and-line catcher/processor sector.

(iv) Non-CDQ seasonal allowances.

(A) Seasonal allowances by sector. The BSAI Pacific cod sector allowances are apportioned by seasons, as those seasons are specified at § 679.23(e)(5), as follows:

Sector	Seasonal Allowances		
	A season	B season	C season
(1) Trawl			
(i) Trawl CV	74 %	11 %	15 %
(ii) Trawl CP	75 %	25 %	0 %
(2) Hook-and-line CP, hook-and-line CV ≥60 ft (18.3 m) LOA, and pot gear vessels ≥60 ft (18.3 m) LOA	51 %	49 %	no C season
(3) Jig vessels	60 %	20 %	20 %
(4) All other nontrawl vessels	no seasonal allowance	no seasonal allowance	no seasonal allowance

(B) Unused seasonal allowances. Any unused portion of a seasonal allowance of Pacific cod from any sector except the jig sector will be reallocated to that sector's next season during the current fishing year unless the Regional Administrator makes a determination under paragraph (a)(7)(iii) of this section that the sector will be unable to harvest its allocation.

(C) Jig sector. The Regional Administrator will reallocate any projected unused portion of a seasonal allowance of Pacific cod for the jig sector under this section to the less than 60 ft (18.3 m) LOA hook-and-line or pot catcher vessel sector. The Regional

Administrator will reallocate the projected unused portion of the jig sector's C season allowance on or about September 1 of each year.

(v) ITAC allocation to the Amendment 80 sector. A percentage of the Pacific cod TAC, after subtraction of the CDQ reserve, will be allocated as ITAC to the Amendment 80 sector as described in Table 33 to this part. Separate allocations for each Amendment 80 cooperative and the Amendment 80 limited access fishery are described under § 679.91. The allocation of Pacific cod to the Amendment 80 sector will be further divided into seasonal apportionments as described under paragraph (a)(7)(iv)(A)(1)(ii) of this section.

(A) Use of seasonal apportionments by Amendment 80 cooperatives.

(1) The amount of Pacific cod listed on a CQ permit that is assigned for use in the A season may be used in the B or C season.

(2) The amount of Pacific cod that is listed on a CQ permit that is assigned for use in the B season may not be used in the A season.

(3) The amount of Pacific cod listed on a CQ permit that is assigned for use in the C season may not be used in the A or B seasons.

(B) Harvest of seasonal apportionments in the Amendment 80 limited access fishery.

(1) Pacific cod ITAC assigned for harvest by the Amendment 80 limited access fishery in the A season may be harvested in the B seasons.

(2) Pacific cod ITAC assigned for harvest by the Amendment 80 limited access fishery in the B season may not be harvested in the A season.

(3) Pacific cod ITAC assigned for harvest by the Amendment 80 limited access fishery in the C season may not be harvested in the A or B seasons.

(vi) ITAC rollover to Amendment 80 cooperatives. If during a fishing year, the Regional Administrator determines that a portion of the Pacific cod TAC is unlikely to be harvested and is made available for reallocation to the Amendment 80 sector according to the provisions under paragraph (a)(7)(iii) of this section, the Regional Administrator may issue inseason notification in the *Federal Register* that reallocates that remaining amount of Pacific cod to Amendment 80 cooperatives, according to the procedures established under § 679.91(f).

(8) BSAI Atka mackerel.

(i) Jig gear. Vessels using jig gear will be allocated up to 2 percent of the TAC of Atka mackerel specified for the Eastern Aleutian Islands District and Bering Sea subarea, after subtraction of reserves, based on the following criteria:

(A) The amount of Atka mackerel harvested by vessels using jig gear during recent fishing years;

(B) The anticipated harvest of Atka mackerel by vessels using jig gear during the upcoming fishing year; and

(C) The extent to which the jig-gear allocation will support the development of a jig-gear fishery for Atka mackerel while minimizing the amount of Atka mackerel TAC annually allocated to vessels using jig gear that remains unharvested at the end of the fishing year.

(ii) ITAC allocation to Amendment 80 and BSAI trawl limited access sectors. The remainder of the Atka mackerel TAC, after subtraction of the jig gear allocation, CDQ reserve, and incidental catch allowance for the BSAI trawl limited access sector and vessels using non-trawl gear, will be allocated as ITAC to the Amendment 80 and BSAI trawl limited access sectors.

(iii) Atka mackerel HLA directed fishing.

(A) Registration. All vessels using trawl gear to conduct directed fishing for Atka mackerel in the HLA, as defined in § 679.2, are required to register with NMFS. To register, the vessel owner or operator must provide information required by § 679.4(b)(5)(vi) for an endorsement to the vessel's Federal Fisheries Permit issued under § 679.4.

(1) To participate in the A season HLA fishery, registration information must be received by NMFS, Restricted Access Management Program, by 4:30 p.m., A.l.t., of the first working day following January 1.

(2) To participate in the B season HLA fishery,

(i) The vessel must be registered for the A season HLA fishery and must maintain registration for the HLA fishery through the first working day following July 31, or

(ii) The vessel must be registered for the HLA fishery with NMFS, Restricted Access Management Program, by 4:30 p.m., A.l.t., of the first working day following July 31.

(B) HLA assignment. For each season, NMFS will manage the HLA directed fishery for the vessels registered to fish in areas 542 or 543 under paragraph (a)(8)(iii)(A) of this section as follows:

(1) Lottery. The Regional Administrator or his/her designee will randomly assign each vessel to one of two directed fisheries for each statistical area in which the vessel is registered under paragraph (a)(8)(iii)(A) of this section. Each HLA directed fishery within a statistical area will be assigned an equal number of vessels unless there is an odd number of vessels under paragraph (a)(8)(iii)(A) of this section.

In the case of an odd number of vessels, the Regional Administrator or his/her designee will assign one additional vessel to one HLA directed fishery. Vessels registering under paragraph (a)(8)(iii)(A) of this section to fish in both area 542 and area 543 will be randomly assigned to an HLA directed fishery in area 542 and will be placed in the area 543 HLA directed fishery occurring at an alternate time during the season.

(2) Notification. The Regional Administrator will provide the results of the lottery under (a)(8)(iii)(B)(1) of this section by notification published in the *Federal Register* and other means of practicable notification.

(C) HLA directed fisheries. 48 hours after a prohibited directed fishing for Atka mackerel in area 541, the Regional Administrator will allow directed fishing within the HLA in areas 542 and 543. The Regional Administrator will provide notification by publication in the *Federal Register* of the opening and closure dates of the HLA directed fisheries, as determined by paragraph (a)(8)(iii)(E) of this section. Closures specified in Table 6 to this part and in § 679.22(a)(8) will remain in effect.

(D) HLA harvest limit. The Regional Administrator will establish the harvest limit for each HLA directed fishery for each area based on the seasonal apportionment at paragraph (a)(8)(ii)(C) of this section and in proportion to the number of vessels in an HLA directed fishery compared to the total number of vessels fishing in the HLA of an area during a season.

(E) HLA directed fishery closure. The Regional Administrator will establish the closure date of the Atka mackerel HLA directed fishery for each statistical area based on the estimated fishing capacity of vessels registered to fish in the area and assigned to the HLA directed fishery under paragraph (a)(8)(iii)(B) of this section. Each HLA directed fishery will last no longer than 14 days.

(F) Groundfish directed fishery prohibition. Vessels registering under paragraph (a)(8)(iii)(A) of this section are prohibited from participating in any groundfish directed fishery, other than Atka mackerel, during the opening of the first HLA directed fishery assigned to the vessel in a season, as specified in § 679.7(a)(19).

(iv) Amendment 80 sector allocation. The allocation of Atka mackerel ITAC to the Amendment 80 sector is established in Table 33 to this part. The allocation of Atka mackerel ITAC to the Amendment 80 sector will be further divided into seasonal

apportionments under § 679.23(e)(3), and separate allocations for each Amendment 80 cooperative and the Amendment 80 limited access fishery as described under § 679.91.

(A) Use of seasonal apportionments by Amendment 80 cooperatives.

(1) The amount of Atka mackerel listed on a CQ permit that is assigned for use in the A season may be used in the B season.

(2) The amount of Atka mackerel listed on a CQ permit that is assigned for use in the B season may not be used in the A season.

(B) Harvest of seasonal apportionments in the Amendment 80 limited access fishery.

(1) Atka mackerel ITAC assigned for harvest by the Amendment 80 limited access fishery in the A season may be harvested in the B season.

(2) Atka mackerel ITAC assigned for harvest by the Amendment 80 limited access fishery in the B season may not be harvested in the A season.

(v) BSAI trawl limited access sector allocation.

(A) BSAI trawl limited access sector directed fishing allowance. The amount of Atka mackerel ITAC assigned as a directed fishing allowance to the BSAI trawl limited access sector is established in Table 33 to this part.

(B) BSAI trawl limited access sector incidental catch allowance and ITAC rollover. If, during a fishing year, the Regional Administrator determines that a portion of the Atka mackerel incidental catch allowance or ITAC assigned to the BSAI trawl limited access sector is unlikely to be harvested, the Regional Administrator may issue inseason notification in the *Federal Register* that reallocates that remaining amount of Atka mackerel directed fishing allowance to Amendment 80 cooperatives, according to the procedures established under § 679.91(f).

(9) BSAI shortraker rockfish and rougheye rockfish.

After subtraction of reserves, the TAC of shortraker rockfish and rougheye rockfish specified for the Aleutian Islands subarea will be allocated 30 percent to vessels using non-trawl gear and 70 percent to vessels using trawl gear.

(10) Amendment 80 species except Pacific cod and Atka mackerel.

(i) ITAC allocation to the Amendment 80 and BSAI trawl limited access sectors. The remainder of the TACs for each Amendment 80 species other than Atka mackerel and Pacific cod, after subtraction of the CDQ reserve and incidental catch allowance for the BSAI trawl limited access sector and vessels using non-trawl gear will be allocated as ITAC to the Amendment 80 and BSAI trawl limited access sectors.

(ii) Amendment 80 sector ITAC. The allocation of ITAC for each Amendment 80 species other than Atka mackerel and Pacific cod to the Amendment 80 sector is established in Tables 33 and 34 to this part. The allocation of these species to the Amendment 80 sector will be further divided into separate allocations for each Amendment 80 cooperative and the Amendment 80 limited access fishery as described under § 679.91.

(iii) BSAI trawl limited access sector allocation.

(A) BSAI trawl limited access sector directed fishing allowance. The amount of ITAC for each Amendment 80 species other than Atka mackerel and Pacific cod assigned as a directed fishing allowance to the BSAI trawl limited access sector is established in Tables 33 and 34 to this part.

(B) BSAI trawl limited access sector ITAC rollover. If, during a fishing year, the Regional Administrator determines that a portion of the incidental catch allowance or ITAC assigned to the BSAI trawl limited access sector for each Amendment 80 species other than Atka mackerel and Pacific cod is unlikely to be harvested, the Regional Administrator may issue inseason notification in the *Federal Register* that reallocates that remaining amount to Amendment 80 cooperatives, according to the procedures established under § 679.91(f).

(11) All other groundfish TAC.

The initial TAC for each target species and the “other species” category will be 85 percent of the TAC as provided under paragraph (b) of this section.

(12) GOA Pacific cod TAC.

(i) Seasonal apportionment. The TAC established for Pacific cod in the Western and Central Regulatory Areas of the GOA will be divided 60 percent to the A season and 40 percent to the B season, as specified in § 679.23(d)(3).

(ii) The Regional Administrator may apply any underage or overage of Pacific cod harvest from one season to the subsequent season. In adding or subtracting any underages or overages to the subsequent season, the Regional Administrator shall consider bycatch needed to optimize catch by gear groups and sectors.

(iii) Pacific cod catch between the A and B seasons. Pacific cod harvested between the closure of the A season and opening of the B season shall be deducted from the B season TAC apportionment.

(b) **Reserves**

(1) BSAI.

(i) Nonspecified reserve. Fifteen percent of the BSAI TAC for each target species and the “other species” category, except pollock, the hook-and-line and pot gear allocation for sablefish, and the Amendment 80 species, which includes Pacific cod, is automatically placed in the nonspecified reserve before allocation to any sector. The remaining 85 percent of each TAC is apportioned to the initial TAC for each target species that contributed to the nonspecified reserve and the “other species” category. The nonspecified reserve is not designated by species or species group. Any amount of the nonspecified reserve may be apportioned to target species that contributed to the nonspecified reserve or the “other species” category, provided that such apportionments are consistent with paragraph (a)(3) of this section and do not result in overfishing of a target species or the “other species” category.

(ii) CDQ reserves.

(A) Pollock CDQ reserves

(1) Bering Sea. In the annual harvest specifications required by paragraph (c) of this section, 10 percent of the Bering Sea subarea pollock TAC will be allocated to a CDQ reserve as a directed fishing allowance.

(2) Aleutian Islands subarea and Bogoslof District. In the annual harvest specifications required by paragraph (c) of this section, 10 percent of the Aleutian Islands subarea and Bogoslof District pollock TACs will be allocated to a CDQ reserve as a directed fishing allowance unless the Aleutian Islands subarea or Bogoslof District is closed to directed fishing for pollock by regulation. If the Aleutian Islands subarea and/or Bogoslof District is closed to directed fishing

for pollock by regulation, then no pollock CDQ reserve will be established for those areas and incidental harvest of pollock by CDQ groups will accrue against the incidental catch allowance for pollock established under paragraph (a)(5)(i)(A)(1) of this section.

(B) Fixed gear sablefish CDQ reserves. Twenty percent of the hook-and-line or pot gear allocation of sablefish established under paragraphs (a)(4)(iii)(A) and (a)(4)(iv)(A) of this section will be allocated to a CDQ reserve for each subarea.

(C) CDQ reserves for Amendment 80 species. An amount equal to 10.7 percent of the BSAI TACs for Atka mackerel, Aleutian Islands Pacific ocean perch, yellowfin sole, rock sole, flathead sole, and Pacific cod will be allocated to a CDQ reserve for each of these species by management area, subarea, or district.

(D) CDQ reserves for other groundfish species. An amount equal to 10.7 percent of the BSAI TACs for Bering Sea Greenland turbot and arrowtooth flounder, and 7.5 percent of the trawl gear allocation of sablefish in the BS and AI is apportioned from the nonspecified reserve established under paragraph (b)(1)(i) of this section to a CDQ reserve for each of these species by management area, subarea, or district.

(E) If the groundfish harvest specifications required by paragraph (c) of this section change a TAC category allocated to a CDQ reserve under paragraphs (b)(1)(ii)(A) through (D) of this section by combining or splitting a species, species group, or management area, then the same percentage of the TAC apportioned to a CDQ reserve in paragraphs (b)(1)(ii)(A) through (D) of this section will apply to the new TAC categories.

(2) GOA.

Initial reserves are established for pollock, Pacific cod, flatfish, and "other species," which are equal to 20 percent of the TACs for these species or species groups.

(i) Pollock inshore-offshore reapportionment. Any amounts of the GOA reserve that are reapportioned to pollock as provided by paragraph (b) of this section must be apportioned for processing by the inshore component in the GOA and the offshore component in the GOA in the same proportions specified in paragraph (a)(6)(i) of this section.

(ii) Pacific Cod inshore-offshore reapportionment. Any amounts of the GOA reserve that are reapportioned to Pacific cod as provided by

paragraph (b) of this section must be apportioned for processing by the inshore component in the GOA and the offshore component in the GOA in the same proportion specified in paragraph (a)(6)(ii) of this section.

(3) Apportionment of reserves.

(i) Notification.

(A) As soon as practicable after April 1, June 1, and August 1, and on such other dates as NMFS determines appropriate, NMFS will, by notification in the *Federal Register*, apportion all or part of the BSAI or GOA reserve in accordance with this paragraph (b).

(B) No apportionment, retention, or PSC limit adjustment may take effect until notification has been published in the *Federal Register* with a statement of the findings upon which the apportionment, retention, or adjustment is based.

(ii) Apportionment.

(A) Except as provided in paragraph (b)(3)(ii)(B) of this section, NMFS will apportion the amount of BSAI or GOA reserve that will be harvested by U.S. vessels during the remainder of the year.

(B) Exception. Part or all of the BSAI or GOA reserve may be withheld if an apportionment would adversely affect the conservation of groundfish resources or prohibited species.

(iii) Public comment.

(A) Prior comment. NMFS will provide all interested persons an opportunity to comment on the proposed apportionments, retentions, or PSC limit adjustments under this paragraph (b) before such apportionments, retentions, or adjustments are made, unless NMFS finds that there is good cause for not providing a prior comment opportunity, and publishes the reasons therefore in the notification of apportionment, retention, or adjustment.

(B) Submittal dates. Comments provided for in this paragraph (b)(3)(iii) must be received by NMFS not later than 5 days before April 1, June 1, and August 1, or other dates that may be specified.

(C) Subsequent comment. If NMFS determines for good cause that notification of apportionment, retention or PSC limit adjustment must be issued without providing interested persons a prior opportunity for public comment, comments on the

apportionment, retention or adjustment will be received for a period of 15 days after its effective date.

(D) Response to comments. NMFS will consider all timely comments in deciding whether to make a proposed apportionment, retention, or PSC limit adjustment or to modify an apportionment, retention, or adjustment that previously has been made, and shall publish responses to those comments in the *Federal Register* as soon as practicable.

(E) Data available. The Regional Administrator will make available to the public during business hours the aggregate data upon which any preliminary TAC or PSC limit figure is based or the data upon which any apportionment or retention of surplus or reserve, or PSC limit adjustment was or is proposed to be based. These data will be available for a sufficient period to facilitate informed comment by interested persons.

(c) *Annual specifications.*

(1) Proposed specifications.

(i) Notification. As soon as practicable after consultation with the Council, NMFS will publish proposed specifications for the groundfish fisheries in the BSAI and the GOA.

(ii) Public comment. NMFS will accept public comment on the proposed specifications established by this section and by § 679.21 for a period specified in the notice of proposed specifications published in the *Federal Register*.

(iii) GOA. The proposed specifications will specify for up to two fishing years the annual TAC for each target species and the “other species” category and apportionments thereof, halibut prohibited species catch amounts, and seasonal allowances of pollock and Pacific cod.

(iv) BSAI. The proposed specifications will specify for up to two fishing years the annual TAC for each target species and the “other species” category and apportionments thereof, PSQ reserves and prohibited species catch allowances, seasonal allowances of pollock, Pacific cod, and Atka mackerel TAC (including pollock, Pacific cod, and Atka mackerel CDQ), and CDQ reserve amounts.

(2) *[Reserved]*

(3) Final specifications.

(i) Procedure and notification. NMFS will consider comments on the proposed specifications and, after consultation with the Council, will publish a notice of final specifications in the *Federal Register* unless NMFS determines that the final specifications would not be a logical outgrowth of the notice of proposed specifications. In that event, NMFS will either:

(A) Publish a revised notice of proposed specifications in the *Federal Register* for public comment, and after considering comments received on the revised proposed specifications, publish a notice of final specifications in the *Federal Register*; or

(B) Publish a notice of final specifications in the *Federal Register* without an additional opportunity for public comment based on a finding that good cause pursuant to the Administrative Procedure Act justifies waiver of the requirement for a revised notice of proposed specifications and opportunity for public comment thereon.

(ii) GOA. The final specifications will specify for up to two fishing years the annual TAC for each target species and the “other species” category and apportionments thereof, halibut prohibited species catch amounts, and seasonal allowances of pollock and Pacific cod.

(iii) BSAI. The final specifications will specify for up to two fishing years the annual TAC for each target species and the “other species” category and apportionments thereof, PSQ reserves and prohibited species catch allowances, seasonal allowances of pollock (including pollock, Pacific cod, and Atka mackerel CDQ), and CDQ reserve amounts.

(4) AFA and Inshore-offshore allocations.

(i) BSAI pollock. The annual harvest specifications will specify the allocation of pollock for processing by each AFA industry component in the BSAI, and any seasonal allowances thereof, as authorized under paragraph (a)(5) of this section.

(ii) GOA pollock and Pacific cod. The annual harvest specifications will specify the allocation of GOA pollock and GOA Pacific cod for processing by the inshore component in the GOA and the offshore component in the GOA, and any seasonal allowances thereof, as authorized under paragraphs (a)(5) and (a)(6) of this section.

(5) BSAI Pacific cod gear allocations.

The proposed and final specifications will specify

the allocation of BSAI Pacific cod among gear types as authorized under paragraph (a)(7) of this section.

(6) BSAI Atka mackerel allocations.

The proposed and final specifications will specify the allocation of BSAI Atka mackerel among gear types and HLA fisheries as authorized under paragraph (a)(8) of this section.

(d) Fishery closures.

(1) Directed fishing allowance.

(i) General. If the Regional Administrator determines that any allocation or apportionment of a target species or “other species” category specified under paragraph (c) of this section has been or will be reached, the Regional Administrator may establish a directed fishing allowance for that species or species group.

(ii) Specified fishery amounts.

(A) Inseason adjustments. The category allocations or apportionments established under paragraph (c) of this section may be revised by inseason adjustments, as defined at § 679.25, for a given species or species group or pollock allowance, as identified by regulatory area, subarea, or district, and, if applicable, as further identified by gear type.

(B) Incidental catch. In establishing a directed fishing allowance, the Regional Administrator shall consider the amount of the allocation or apportionment established under paragraph (c) of this section that will be taken as incidental catch in directed fishing for other species in the same subarea, regulatory area, or district.

(iii) Directed fishing closure.

(A) Notification. If the Regional Administrator establishes a directed fishing allowance for a fishery allocation or apportionment under this paragraph (d), and that allowance has been or will be reached before the end of the fishing season or year, NMFS will publish notification in the *Federal Register* prohibiting directed fishing in the specified subarea, regulatory area, or district.

(B) Retention of incidental species. Except as described in § 679.20(e)(3)(iii), if directed fishing for a target species, species group, or the “other species” category is prohibited, a vessel may not retain that incidental species in an amount that exceeds the maximum retainable amount, as calculated under

paragraphs (e) and (f) of this section, at any time during a fishing trip.

(iv) AFA sideboard limitations.

(A) If the Regional Administrator determines that any sideboard harvest limit for a group of AFA vessels established under § 679.64 has been or will be reached, the Regional Administrator may establish a sideboard directed fishing allowance for the species or species group applicable only to the identified group of AFA vessels.

(B) In establishing a directed fishing allowance under paragraph (d)(1)(iv)(A) of this section, the Regional Administrator will consider the amount of the sideboard limit established for a group of AFA vessels under § 679.64 that will be taken as incidental catch by those vessels in directed fishing for other species.

(C) If the Regional Administrator determines that a sideboard amount is insufficient to support a directed fishery for that species then the Regional Administrator may set the sideboard directed fishing allowance at zero for that species or species group.

(v) Amendment 80 GOA sideboard limits--GOA groundfish.

(A) If the Regional Administrator determines that a GOA sideboard limit for a GOA groundfish species as described under Table 37 to this part is sufficient to support a directed fishing allowance for that species, the Regional Administrator may establish a directed fishing allowance for the species applicable only to Amendment 80 vessels subject to the GOA groundfish sideboard limit.

(B) If the Regional Administrator determines that a GOA groundfish sideboard limit as described under Table 37 to this part is insufficient to support a directed fishing allowance by Amendment 80 vessels for that species, then the Regional Administrator may set the directed fishing allowance to zero for that species for Amendment 80 vessels.

(C) Upon determining that a GOA sideboard limit as described under Table 37 to this part for a species is or will be reached, the Regional Administrator will publish notification in the *Federal Register* prohibiting directed fishing for that species by the Amendment 80 vessels to which the GOA sideboard limit applies.

(vi) Amendment 80 GOA sideboard limits--halibut PSC.

(A) If the Regional Administrator determines that a GOA sideboard limit for halibut PSC is sufficient to support a directed fishery for a species or species group, management area, and season specified in Table 38 to this part, then the Regional Administrator may establish a halibut PSC sideboard limit for that species or species group, management area, and season applicable to the Amendment 80 vessels to which the halibut PSC limit applies.

(B) If the Regional Administrator determines that a halibut PSC sideboard limit is insufficient to support a directed fishery for a species or species group, management area, and season as specified in Table 38 to this part then the Regional Administrator may set the halibut PSC sideboard limit for that species or species group to zero for the Amendment 80 vessels to which the halibut PSC limit applies.

(C) Upon determining that a halibut PSC sideboard limit for a species or species group, management area, and season as specified in Table 38 to this part is or will be reached, the Regional Administrator will publish notification in the *Federal Register* prohibiting directed fishing for a specific species or species group by the Amendment 80 vessels to which the halibut PSC limit applies as follows:

(1) If the halibut PSC sideboard limit is reached for the deep-water species fishery as defined in § 679.21(d)(3)(iii)(B) for a season, then NMFS will close directed fishing in the GOA for all species in the deep-water species fishery except northern rockfish, Pacific ocean perch, and pelagic shelf rockfish in the Central GOA for that season.

(2) If the halibut PSC sideboard limit is reached for the shallow-water species fishery as defined in § 679.21(d)(3)(iii)(A) for a season, then NMFS will close directed fishing in the GOA for all species in the shallow-water species fishery for that season.

(2) Groundfish as prohibited species closure.

When the Regional Administrator determines that the TAC of any target species or the “other species” category specified under paragraph (c) of this section, or the share of any TAC assigned to any type of gear, has been or will be achieved prior to the end of a year, NMFS will publish notification in the *Federal Register* requiring that target species or the “other species” be treated in the same manner as a prohibited species, as described under § 679.21(b), for the remainder of the year.

(3) Overfishing closure.

(i) Notification. If, in making a determination under paragraph (d)(2) of this section, the Regional Administrator also determines that fishing for other target species or species groups in the area, district or part thereof where the notification applies, may lead to the overfishing of the species or species group for which the allocation or apportionment has been or will be reached, NMFS will publish notification in the *Federal Register* specifying limitations or prohibitions designed to prevent overfishing of that species or species group.

(ii) Limitations and prohibitions. These limitations and prohibitions may prohibit directed fishing for other species or species groups in the area, district, or part thereof where the notification applies, or may limit time, area, or gear types that may be used in directed fishing for the other species or species groups.

(iii) Factors to be considered. When making the determinations specified under paragraphs (d)(1), (d)(2), and (d)(3) of this section, the Regional Administrator may consider allowing fishing to continue or resume with certain gear types or in certain areas and times based on findings of:

(A) The risk of biological harm to a groundfish species or species group for which the TAC or PSC limit is or will be reached.

(B) The risk of socioeconomic harm to authorized users of the groundfish for which the TAC or PSC limit will be or has been reached.

(C) The impact that the continued closure might have on the socioeconomic well-being of other domestic fisheries.

(4) Harvest control for pollock, Atka mackerel, and Pacific cod.

If a biological assessment of stock condition for pollock, Pacific cod, or Atka mackerel within an area projects that the spawning biomass in that area will be equal to or below 20 percent of the projected unfished spawning biomass during a fishing year, the Regional Administrator will prohibit the directed fishery for the relevant species within the area. The Regional Administrator will prohibit the directed fishery under this paragraph by notification published in the *Federal Register*. The directed fishery will remain closed until a subsequent biological assessment projects that the spawning biomass for the species in the area will exceed 20 percent of the projected unfished spawning biomass during a fishing year.

(e) Maximum retainable amounts (MRA).

(1) Proportion of basis species.

The maximum retainable amount of an incidental catch species is calculated as a proportion of the basis species retained on board the vessel using:

(i) The retainable percentages in Table 10 to this part for the GOA species categories (except the Rockfish Program fisheries, which are described in Table 30 to this part for the Rockfish Program fisheries); and

(ii) Table 11 to this part for the BSAI species categories.

(2) Calculation.

(i) To calculate the maximum retainable amount for a specific incidental catch species, an individual retainable amount must be calculated with respect to each basis species that is retained on board that vessel.

(ii) To obtain these individual retainable amounts, multiply the appropriate retainable percentage for the incidental catch species/basis species combination, set forth in Table 10 to this part for the GOA species categories (except the Rockfish Program fisheries, which are described in Table 30 to this part for the Rockfish Program fisheries), and Table 11 to this part for the BSAI species categories, by the amount of that basis species, in round-weight equivalents.

(iii) The maximum retainable amount for that specific incidental catch species is the sum of the individual retainable amounts.

(3) Application.

(i) For catcher vessels, the maximum retainable amount for vessels fishing during a fishing trip in areas closed to directed fishing is the lowest maximum retainable amount applicable in any area, and this maximum retainable amount must be applied at any time and to all areas for the duration of the fishing trip.

(ii) For catcher/processors fishing in an area closed to directed fishing for a species or species group, the maximum retainable amount for that species or species group applies at any time for the duration of the fishing trip.

(iii) For all vessels not listed in subpart F of this section, the maximum retainable amount for pollock harvested in the BSAI is calculated at the end of each offload and is based on the basis species harvested

since the previous offload. For purposes of this paragraph, offload means the removal of any fish or fish product from the vessel that harvested the fish or fish product to any other vessel or to shore.

(f) Directed fishing calculations and determinations

(1) Round-weight equivalents.

Any determination concerning directed fishing, the amount or percentage of any species, species group, or any fish or fish products must be calculated in round-weight equivalents.

(2) Retainable amounts.

Any groundfish species for which directed fishing is closed may not be used to calculate retainable amounts of other groundfish species. Only fish harvested under the CDQ Program may be used to calculate retainable amounts of other CDQ species. Only primary rockfish species harvested under the Rockfish Program may be used to calculate retainable amounts of other species, as provided in Table 30 to this part.

(g) Allowable retention of pollock roe

(1) Percentage of pollock roe.

(i) Pollock roe retained on board a vessel at any time during a fishing trip must not exceed the following percentages of the total round-weight equivalent of pollock, as calculated from the primary pollock product on board the vessel during the same fishing trip.

(A) 7 percent in the Gulf of Alaska, and

(B) 9 percent in the Bering Sea and Aleutian Islands.

(ii) Determinations of allowable retention of pollock roe will be based on amounts of pollock harvested, received, or processed during a single fishing trip.

(iii) Pollock or pollock products from previous fishing trips that are retained on board a vessel may not be used to determine the allowable retention of pollock roe for that vessel.

(2) Primary product.

(i) For purposes of this paragraph (g), only one primary pollock product per fish, other than roe, may be used to calculate the round-weight equivalent.

(ii) A primary pollock product that contains roe (such as headed and gutted pollock with roe) may not be used to calculate the round-weight equivalent of pollock.

(iii) The primary pollock product must be distinguished from ancillary pollock products in the DCPL required under § 679.5(a)(7)(v)(C).

(3) Pollock product recovery rates (PRRs).

Use the product types and standard PRRs for pollock found in Table 3 to this part to calculate round-weight equivalents for pollock for purposes of this paragraph (g).

(4) Calculation of retainable pollock roe.

(i) Round-weight equivalent.

(A) To calculate the amount of pollock roe that can be retained on board during a fishing trip, first calculate the round-weight equivalent by dividing the total amount of primary product on board by the appropriate PRR.

(B) To determine the maximum amount of pollock roe that can be retained on board a vessel during the same fishing trip, multiply the round-weight equivalent by 0.07 in the Gulf of Alaska or 0.09 in the Bering Sea and Aleutian Islands.

(C) Pollock roe retained on board from previous fishing trips will not be counted.

(ii) Two or more products from different fish.

(A) If two or more products, other than roe, are made from different fish, round-weight equivalents are calculated separately for each product.

(B) To determine the maximum amount of pollock roe that can be retained on board a vessel during a fishing trip, add the round-weight equivalents together; then, multiply the sum by 0.07 in the Gulf of Alaska or 0.09 in the Bering Sea and Aleutian Islands.

(iii) Two or more products from same fish. If two or more products, other than roe, are made from the same fish, the maximum amount of pollock roe that can be retained during a fishing trip is determined from the primary product.

(5) Primary pollock product.

(i) Process prior to transfer. Any primary pollock product used to calculate retainable amounts of pollock roe must be frozen, canned, or reduced to meal by the vessel retaining the pollock roe prior to any transfer of the product to another vessel.

(ii) No discard of processed product. Any pollock product that has been processed may not be discarded at sea unless such discarding is necessary to meet other requirements of this part.

(h) Standard product types and standard PRRs

(1) Calculating round-weight equivalents from standard PRRs.

Round-weight equivalents for groundfish products are calculated using the product codes and standard PRRs specified in Table 3 to this part.

(2) Adjustments.

The Regional Administrator may adjust standard PRRs and product types specified in Table 3 to this part if he or she determines that existing standard PRRs are inaccurate or if new product types are developed.

(i) Adjustments to any standard PRR listed in Table 3 to this part that are within and including 15 percent of that standard PRR may be made without providing notification and opportunity for prior public comment.

(ii) Adjustments of any standard PRR during a calendar year, when aggregated with all other adjustments made during that year, will not exceed 15 percent of the standard PRR listed in Table 3 to this part at the beginning of that calendar year.

(iii) No new product type will be announced until NMFS publishes the proposed adjustment and/or new product type in the *Federal Register* and provides the public with at least 30 days opportunity for public comment.

(iv) Any adjustment of a PRR that acts to further restrict the fishery will not be effective until 30 days after the date of publication in the *Federal Register*.

(v) If NMFS makes any adjustment or announcement without providing a prior notification and opportunity for prior public comment, the Regional Administrator will receive public comments on the adjustment or announcement for a period of 15 days from the date of publication in the *Federal Register*.

(i) Forage fish

(1) Definition. See Table 2c to this part.

(2) Applicability.

The provisions of § 679.20(i) apply to all vessels fishing for groundfish in the BSAI or GOA, and to all vessels processing groundfish harvested in the BSAI or GOA.

(3) Closure to directed fishing.

Directed fishing for forage fish is prohibited at all times in the BSAI and GOA.

(4) Limits on sale, barter, trade, and processing.

The sale, barter, trade, or processing of forage fish is prohibited, except as provided in paragraph (i)(5) of this section.

(5) Allowable fishmeal production.

Retained catch of forage fish not exceeding the maximum retainable bycatch amount may be processed into fishmeal for sale, barter, or trade.

(j) Full retention of Demersal Shelf Rockfish (DSR) in the Southeast Outside District of the GOA (SEO)

(1) Retention and landing requirements.

The operator of a catcher vessel that is required to have a Federal fisheries permit, or that harvests IFQ halibut with hook and line or jig gear, must retain and land all DSR that is caught while fishing for groundfish or IFQ halibut in the SEO.

(2) Disposal of DSR when closed to directed fishing.

When DSR is closed to directed fishing in the SEO, the operator of a catcher vessel that is required to have a Federal fisheries permit under § 679.4(b), or the manager of a shoreside processor that is required to have a Federal processor permit under § 679.4(f), must dispose of DSR retained and landed in accordance with paragraph (j)(1) of this section as follows:

(i) A person may sell, barter, or trade a round weight equivalent amount of DSR that is less than or equal to 10 percent of the aggregate round weight equivalent of IFQ halibut and groundfish species, other than sablefish, that are landed during the same fishing trip.

(ii) A person may sell, barter, or trade a round weight equivalent amount of DSR that is less than or equal to 1 percent of the aggregate round weight

equivalent of IFQ sablefish that are landed during the same fishing trip.

(iii) Amounts of DSR retained by catcher vessels under paragraph (j)(1) of this section that are in excess of the limits specified in paragraphs (j)(2)(i) and (ii) may be put to any use, including but not limited to personal consumption or donation, but must not enter commerce through sale, barter, or trade.

§ 679.21 *Prohibited species bycatch management.*

(a) *Applicability.*

(1) This section applies to all vessels required to have a Federal fisheries permit under § 679.4.

(2) Except as otherwise provided, this section also applies to all motherships, shoreside processors, and SFPs that receive groundfish from vessels required to have a Federal fisheries permit under § 679.4.

(b) *General.*

(1) See § 679.2 and Table 2b to this part for definition of prohibited species.

(2) Prohibited species catch restrictions.

The operator of each vessel engaged in directed fishing for groundfish in the GOA or BSAI must:

(i) Minimize its catch of prohibited species.

(ii) After allowing for sampling by an observer, if an observer is aboard, sort its catch immediately after retrieval of the gear and, except as provided below, return all prohibited species or parts thereof to the sea immediately, with a minimum of injury, regardless of its condition. The following exceptions are made:

(A) Salmon prohibited species catch in the BSAI groundfish fisheries under paragraph (c) of this section and § 679.26; and

(B) Salmon PSQ caught by catcher vessels using trawl gear in the CDQ fisheries under subpart C of this part.

(3) Rebuttable presumption.

Except as provided under paragraph (c) of this section, § 679.26, or for salmon PSQ retained by catcher vessels using trawl gear in the CDQ fisheries, there will be a rebuttable presumption that any prohibited species retained on board a fishing vessel regulated under this part was caught and retained in violation of this section.

(4) Prohibited species taken seaward of the EEZ off Alaska.

No vessel fishing for groundfish in the GOA or BSAI may have on board any species listed in this paragraph (b) that was taken in waters seaward of these management areas, regardless of whether retention of such species was authorized by other applicable laws.

(5) Sablefish as a prohibited species.

(See § 679.24(c)(2)(ii).)

(c) *Salmon taken in BSAI trawl fishery*

(1) Salmon discard.

Except as provided in paragraph (c)(3) of this section, the operator of a vessel and the manager of a shoreside processor must not discard any salmon or transfer or process any salmon under the PSD program at § 679.26, if the salmon were taken incidental to a directed fishery for BSAI groundfish by vessels using trawl gear until the number of salmon has been determined by an observer and the collection of any scientific data or biological samples from the salmon has been completed.

(2) Salmon retention and storage.

(i) Operators of vessels carrying observers aboard and whose fishing operations allow for sorting of BSAI groundfish catch for salmon must retain all salmon bycatch from each haul in a separate bin or other location that allows an observer free and unobstructed physical access to the salmon to count each fish and collect any scientific data or biological samples. Salmon from different hauls must be retained separately in a manner that identifies the haul from which the salmon were taken.

(ii) Operators of vessels not carrying observers aboard or whose fishing operations do not allow for sorting of BSAI groundfish catch for salmon must ice, freeze, or store in a refrigerated saltwater tank all salmon taken as bycatch in trawl operations for delivery to the processor receiving the vessel's BSAI groundfish catch.

(iii) Processors receiving BSAI groundfish harvested in a directed fishery for groundfish using trawl gear must retain all salmon delivered by each trawl vessel during a weekly reporting period in separate bins marked with the vessel's name and ADF&G fish ticket number(s) for each delivery until a NMFS- certified observer has counted each salmon and collected any scientific data or biological samples from the salmon delivered to the processor by that vessel. Processors without an observer present must store whole salmon in an iced or frozen state until an observer is available to count each fish. Salmon must be stored at a location that allows an observer free and unobstructed physical access to each salmon.

(3) Exemption.

Motherships and shoreside processors that are not required to obtain observer coverage during a month

under § 679.50(c) and (d) are not required to retain salmon.

(4) Assignment of crew to assist observer.

Operators of vessels and managers of shoreside processors that are required to retain salmon under paragraph (c)(1) of this section must designate and identify to the NMFS-certified observer aboard the vessel or at the shoreside processor a crew person or employee to be responsible for sorting, retention, and storage of salmon. Upon request of the NMFS-certified observer, the designated crew person or employee also is responsible for counting salmon and taking biological samples from retained salmon under the direction of the observer.

(5) Release of salmon.

Salmon must be returned to Federal waters as soon as is practicable, with a minimum of injury, regardless of condition, following notification by a NMFS-certified observer that the number of salmon has been determined and the collection of any scientific data or biological samples has been completed.

(d) **GOA halibut PSC limits.**

This section is applicable for vessels engaged in directed fishing for groundfish in the GOA.

(1) Notification.

(i) Proposed and final limits and apportionments. NMFS will publish in the *Federal Register* proposed and final halibut PSC limits, and apportionments thereof, in the notification required under § 679.20.

(ii) Modification of limits. NMFS, by notification in the *Federal Register*, may change the halibut PSC limits during the year for which they were specified, based on new information of the types set forth in this paragraph (d)(1).

(2) Public comment.

NMFS will accept public comment on the proposed halibut PSC limits, and apportionments thereof, for a period specified in the notice of proposed halibut PSC limits published in the *Federal Register*. NMFS will consider comments received on proposed halibut PSC limits and, after consultation with the Council, will publish notification in the *Federal Register* specifying the final halibut PSC limits and apportionments thereof.

(3) Trawl gear proposed halibut limit.

(i) Notification. After consultation with the Council, NMFS will publish notification in the *Federal*

Register specifying the proposed halibut PSC limit for vessels using trawl gear.

(ii) Bycatch allowance. The halibut PSC limit specified for vessels using trawl gear may be further apportioned as bycatch allowances to the fishery categories listed in paragraph (d)(3)(iii) of this section, based on each category's proportional share of the anticipated halibut bycatch mortality during a fishing year and the need to optimize the amount of total groundfish harvest under the halibut PSC limit. The sum of all bycatch allowances will equal the halibut PSC limit established under this paragraph (d).

(iii) Trawl fishery categories. For purposes of apportioning the trawl halibut PSC limit among fisheries, the following fishery categories are specified and defined in terms of round-weight equivalents of those GOA groundfish species for which a TAC has been specified under § 679.20:

(A) Shallow-water species fishery. Fishing with trawl gear during any weekly reporting period that results in a retained aggregate catch of pollock, Pacific cod, shallow-water flatfish, flathead sole, Atka mackerel, and "other species" that is greater than the retained aggregate amount of other GOA groundfish species or species group.

(B) Deep-water species fishery. Fishing with trawl gear during any weekly reporting period that results in a retained catch of groundfish and is not a shallow-water species fishery as defined under paragraph (d)(3)(iii)(A) of this section.

(4) Hook-and-line and pot gear fisheries.

(i) Notification. After consultation with the Council, NMFS will publish notification in the *Federal Register* specifying the proposed and final halibut PSC limits for vessels using hook-and-line gear. The notification also may specify a halibut PSC limit for the pot gear fisheries.

(ii) Halibut bycatch allowance. The halibut PSC limit specified for vessels using hook-and-line gear may be further apportioned, as bycatch allowances, to the fishery categories listed in paragraph (d)(4)(iii) of this section, based on each category's proportional share of the anticipated halibut bycatch mortality during a fishing year and the need to optimize the amount of total groundfish harvest under the halibut PSC limit. The sum of all bycatch allowances will equal the halibut PSC limit established under this paragraph (d).

(iii) Hook-and-line fishery categories. For purposes of apportioning the hook-and-line halibut

§679.21 Prohibited species bycatch management

PSC limit among fisheries, the following fishery categories are specified and defined in terms of round-weight equivalents of those GOA groundfish species for which a TAC has been specified under § 679.20.

(A) Demersal shelf rockfish in the Southeast Outside District. Fishing with hook-and-line gear in the Southeast Outside District of the Eastern GOA regulatory area (SEEO) during any weekly reporting period that results in a retained catch of demersal shelf rockfish that is greater than the retained amount of any other fishery category defined under this paragraph (d)(4)(iii).

(B) Sablefish fishery. Fishing with hook-and-line gear during any weekly reporting period that results in a retained catch of sablefish that is greater than the retained amount of any other fishery category defined under this paragraph (d)(4)(iii).

(C) Other hook-and-line fishery. Fishing with hook-and-line gear during any weekly reporting period that results in a retained catch of groundfish and is not a demersal shelf rockfish fishery or a sablefish fishery defined under paragraphs (d)(4)(iii)(A) and (B) of this section.

(5) Seasonal apportionments.

(i) General. NMFS, after consultation with the Council, may apportion each halibut PSC limit or bycatch allowance specified under this paragraph (d) on a seasonal basis.

(ii) Factors to be considered. NMFS will base any seasonal apportionment of a halibut PSC limit or bycatch allowance on the following types of information:

(A) Seasonal distribution of halibut.

(B) Seasonal distribution of target groundfish species relative to halibut distribution.

(C) Expected halibut bycatch needs, on a seasonal basis, relative to changes in halibut biomass and expected catches of target groundfish species.

(D) Expected variations in bycatch rates throughout the fishing year.

(E) Expected changes in directed groundfish fishing seasons.

(F) Expected start of fishing effort.

(G) Economic effects of establishing seasonal halibut allocations on segments of the target groundfish industry.

(iii) Unused seasonal apportionments.

(A) Unused seasonal apportionments of halibut PSC limits specified for trawl, hook-and-line, or pot gear will be added to the respective seasonal apportionment for the next season during a current fishing year; and

(B) Unused halibut PSC that had been allocated as CQ that has not been used by a rockfish cooperative will be added to the last seasonal apportionment for trawl gear during the current fishing year:

(1) After November 15; or

(2) After the effective date of a declaration to terminate fishing.

(iv) Seasonal apportionment exceeded. If a seasonal apportionment of a halibut PSC limit specified for trawl, hook-and-line, or pot gear is exceeded, the amount by which the seasonal apportionment is exceeded will be deducted from the respective apportionment for the next season during a current fishing year.

(6) Apportionment among regulatory areas and districts.

Each halibut PSC limit specified under this paragraph (d) also may be apportioned among the GOA regulatory areas and districts.

(7) Halibut PSC closures.

(i) Trawl gear fisheries. If, during the fishing year, the Regional Administrator determines that U.S. fishing vessels participating in either of the trawl fishery categories listed in paragraph (d)(3)(iii)(A) or (B) of this section will catch the halibut bycatch allowance, or apportionments thereof, specified for that fishery category under paragraph (d)(1) of this section, NMFS will publish notification in the *Federal Register* closing the entire GOA or the applicable regulatory area or district to directed fishing with trawl gear for each species and/or species group that comprises that fishing category; provided, however, that when the halibut bycatch allowance, or seasonal apportionment thereof, specified for the shallow-water species fishery is reached, fishing for pollock by vessels using pelagic trawl gear may continue, consistent with other provisions of this part.

(ii) Hook-and-line fisheries. If, during the fishing year, the Regional Administrator determines that U.S.

§679.21 Prohibited species bycatch management

fishing vessels participating in any of the three hook-and-line gear fishery categories listed under paragraph (d)(4)(iii) of this section will catch the halibut bycatch allowance, or apportionments thereof, specified for that fishery category under paragraph (d)(1) of this section, NMFS will publish notification in the *Federal Register* closing the entire GOA or the applicable regulatory area or district to directed fishing with hook-and-line gear for each species and/or species group that comprises that fishing category.

(iii) Pot gear fisheries. If, during the fishing year, the Regional Administrator determines that the catch of halibut by operators of vessels using pot gear to participate in a directed fishery for groundfish will reach the halibut PSC limit, or seasonal apportionment thereof, NMFS will publish notification in the *Federal Register* prohibiting directed fishing for groundfish by vessels using pot gear for the remainder of the season to which the halibut PSC limit or seasonal apportionment applies.

(iv) Nonpelagic trawl gear fisheries.

(A) Continued fishing under specified conditions. When the vessels to which a halibut PSC limit applies have caught an amount of halibut equal to that PSC, the Regional Administrator may, by notification in the *Federal Register*, allow some or all of those vessels to continue to fish for groundfish using nonpelagic trawl gear under specified conditions, subject to the other provisions of this part.

(B) Factors to be considered. In authorizing and conditioning such continued fishing with bottom-trawl gear, the Regional Administrator will take into account the following considerations, and issue relevant findings:

(1) The risk of biological harm to halibut stocks and of socio-economic harm to authorized halibut users posed by continued bottom trawling by these vessels.

(2) The extent to which these vessels have avoided incidental halibut catches up to that point in the year.

(3) The confidence of the Regional Administrator in the accuracy of the estimates of incidental halibut catches by these vessels up to that point in the year.

(4) Whether observer coverage of these vessels is sufficient to assure adherence to the prescribed conditions and to alert the Regional Administrator to increases in their incidental halibut catches.

(5) The enforcement record of owners and operators of these vessels, and the confidence of the Regional Administrator that adherence to the prescribed conditions can be assured in light of available enforcement resources.

(8) AFA halibut bycatch limitations.

Halibut bycatch limits for AFA catcher vessels will be established according to the procedure and formula set out in § 679.64(b) and managed through directed fishing closures for AFA catcher vessels in the groundfish fisheries to which the halibut bycatch limit applies.

(e) *BSAI PSC limits*

(1) Trawl gear.

(i) Red king crab in Zone 1. The PSC limit of red king crab caught by trawl vessels while engaged in directed fishing for groundfish in Zone 1 during any fishing year will be specified for up to two fishing years by NMFS, after consultation with the Council, based on abundance and spawning biomass of red king crab using the criteria set out under paragraphs (e)(1)(i)(A) through (C) of this section. The following table refers to the PSC limits for red king crab that you must follow in Zone 1:

When the number of mature female red king crab is ...	The zone 1 PSC limit will be ...
(A) At or below the threshold of 8.4 million mature crab or the effective spawning biomass is less than or equal to 14.5 million lb (6,577 mt)	32,000 red king crab
(B) Above the threshold of 8.4 million mature crab and the effective spawning biomass is greater than 14.5 but less than 55 million lb (24,948 mt)	97,000 red king crab
(C) Above the threshold of 8.4 million mature crab and the effective spawning biomass is equal to or greater than 55 million lb	197,000 red king crab

(ii) Tanner crab (*C. bairdi*). The PSC limit of *C. bairdi* crabs caught by trawl vessels while engaged in directed fishing for groundfish in Zones 1 and 2 during any fishing year will be specified for up to two fishing years by NMFS under paragraph (e)(6) of this section, based on total abundance of *C. bairdi* crabs as indicated by the NMFS

§679.21 Prohibited species bycatch management

annual bottom trawl survey, using the criteria set out under paragraphs (e)(1)(ii)(A) and (B) of this section.

(A) The following table refers to the PSC limits for *C. bairdi* that you must follow in Zone 1:

When the total abundance of <i>C. bairdi</i> crab is ...	The PSC limit will be ...
(1) 150 million animals or less	0.5 percent of the total abundance minus 20,000 animals
(2) Over 150 million to 270 million animals	730,000 animals
(3) Over 270 million to 400 million animals	830,000 animals
(4) Over 400 million animals	980,000 animals

(B) This table refers to the PSC limits for *C. bairdi* that you must follow in Zone 2.

When the total abundance of <i>C. bairdi</i> crabs is ...	The PSC limit will be ...
(1) 175 million animals or less	1.2 percent of the total abundance minus 30,000 animals
(2) Over 175 million to 290 million animals	2,070,000 animals
(3) Over 290 million to 400 million animals	2,520,000 animals
(4) Over 400 million animals	2,970,000 animals

(iii) *C. Opilio*. The PSC limit of *C. opilio* caught by trawl vessels while engaged in directed fishing for groundfish in the COBLZ will be specified annually by NMFS under paragraph (e)(6) of this section, based on total abundance of *C. opilio* as indicated by the NMFS annual bottom trawl survey using the following criteria:

(A) PSC Limit. The PSC limit will be 0.1133 percent of the total abundance, minus 150,000 *C. opilio* crabs, unless;

(B) Minimum PSC Limit. If 0.1133 percent multiplied by the total abundance is less than 4.5 million, then the minimum PSC limit will be 4.350 million animals; or

(C) Maximum PSC Limit. If 0.1133 percent multiplied by the total abundance is greater than 13 million, then the maximum PSC limit will be 12.850 million animals.

(iv) Halibut. The PSC limit of halibut caught while conducting any trawl fishery for groundfish in the BSAI during any fishing year is an amount of halibut equivalent to 3,675 mt of halibut mortality.

(v) Pacific herring. The PSC limit of Pacific herring caught while conducting any domestic trawl fishery for groundfish in the BSAI is 1 percent of the annual eastern Bering Sea herring biomass. The PSC limit will be apportioned into annual herring PSC allowances, by target fishery, and will be published along with the annual herring PSC limit in the **Federal Register** with the proposed and final groundfish specifications defined in § 679.20.

(vi) BS Chinook salmon. The trawl closures identified in paragraph (e)(7)(viii) of this section will take effect when the Regional Administrator determines that the PSC limit of 29,000 Chinook salmon caught while harvesting pollock in the BS between January 1 and December 31 is attained.

Year	Chinook Salmon Limit
2001	41,000
2002	37,000
2003	33,000
2004 and after	29,000

(vii) Non-chinook salmon. The PSC limit of non-chinook salmon caught by vessels using trawl gear during August 15 through October 14 in the CVOA is 42,000 fish.

(viii) AI Chinook salmon. The trawl closures identified in paragraph (e)(7)(viii) of this section will take effect when the Regional Administrator determines that the AI PSC limit of 700 Chinook salmon caught while harvesting pollock in the AI between January 1 and December 31 is attained.

(2) Nontrawl gear, halibut. The PSC limit of halibut caught while conducting any nontrawl fishery for groundfish in the BSAI during any fishing year is the amount of halibut equivalent to 900 mt of halibut mortality.

§679.21 Prohibited species bycatch management

(3) PSC apportionment to trawl fisheries.

(i) General.

(A) PSQ reserve. The following allocations of the trawl gear PSC limits are made to the CDQ Program as PSQ reserves. The PSQ reserves are not apportioned by gear or fishery.

(1) Crab PSQ. 10.7 percent of each PSC limit set forth in paragraphs (e)(1)(i) through (iii) of this section.

(2) Halibut PSQ.

(i) 276 mt of the total PSC limit set forth in paragraph (e)(1)(iv) of this section in each year for 2008 and 2009.

(ii) 326 mt of the total PSC limit set forth in paragraph (e)(1)(iv) of this section effective in 2010 and each year thereafter.

(3) Salmon PSQ.

(i) Chinook salmon. 7.5 percent of the PSC limit set forth in paragraph (e)(1)(vi) of this section.

(ii) Non-Chinook salmon. 10.7 percent of the PSC limit set forth in paragraph (e)(1)(vii) of this section.

(B) Fishery categories. NMFS, after consultation with the Council and after subtraction of PSQ reserves and PSC CQ assigned to Amendment 80 cooperatives, will apportion each PSC limit set forth in paragraphs (e)(1)(i) through (vii) of this section into bycatch allowances for fishery categories defined in paragraph (e)(3)(iv) of this section, based on each category's proportional share of the anticipated incidental catch during a fishing year of prohibited species for which a PSC limit is specified and the need to optimize the amount of total groundfish harvested under established PSC limits.

(ii) Red king crab, *C. bairdi*, *C. opilio*, and halibut.

(A) General. For vessels engaged in directed fishing for groundfish in the BSAI, other than vessels fishing under a CQ permit assigned to an Amendment 80 cooperative, the PSC limits for red king crab, *C. bairdi*, *C. opilio*, and halibut will be apportioned to the trawl fishery categories defined in paragraphs (e)(3)(iv)(B) through (F) of this section.

(B) Red King Crab Savings Subarea (RKCSS).

(1) The RKCSS is the portion of the RKCSA between 56° 00' and 56° 10' N. lat. Notwithstanding other provisions of this part, vessels using non-pelagic

trawl gear in the RKCSS may engage in directed fishing for groundfish in a given year, if the ADF&G had established a guideline harvest level the previous year for the red king crab fishery in the Bristol Bay area.

(2) When the RKCSS is open to vessels fishing for groundfish with nonpelagic trawl gear under paragraph (e)(3)(ii)(B)(1) of this section, NMFS, after consultation with the Council, will specify an amount of the red king crab bycatch limit annually established under paragraph (e)(1)(i) of this section for the RKCSS. The amount of the red king crab bycatch limit specified for the RKCSS will not exceed an amount equivalent to 25 percent of the red king crab PSC allowance and will be based on the need to optimize the groundfish harvest relative to red king crab bycatch.

(C) Incidental catch in midwater pollock fishery. Any amount of red king crab, *C. bairdi*, *C. opilio*, or halibut that is incidentally taken in the midwater pollock fishery as defined in paragraph (e)(3)(iv)(A) of this section will be counted against the bycatch allowances specified for the pollock/Atka mackerel/ "other species" category defined in paragraph (e)(3)(iv)(F) of this section.

(iii) Pacific herring. The PSC limit for Pacific herring will be apportioned to the BSAI trawl fishery categories defined in paragraphs (e)(3)(iv)(A) through (F) of this section.

(iv) Trawl fishery categories. For purposes of apportioning trawl PSC limits among fisheries, other than PSC CQ assigned to an Amendment 80 cooperative, the following fishery categories are specified and defined in terms of round-weight equivalents of those groundfish species or species groups for which a TAC has been specified under § 679.20.

(A) Midwater pollock fishery. Fishing with trawl gear during any weekly reporting period that results in a catch of pollock that is 95 percent or more of the total amount of groundfish caught during the week.

(B) Flatfish fishery. Fishing with trawl gear during any weekly reporting period that results in a retained aggregate amount of rock sole, "other flatfish," and yellowfin sole that is greater than the retained amount of any other fishery category defined under this paragraph (e)(3)(iv).

(1) Yellowfin sole fishery. Fishing with trawl gear during any weekly reporting period that is defined as a flatfish fishery under this paragraph (e)(3)(iv)(B) and results in a retained amount of yellowfin sole that

§679.21 Prohibited species bycatch management

is 70 percent or more of the retained aggregate amount of rock sole, “other flatfish,” and yellowfin sole.

(2) Rock sole/flathead sole/“other flatfish” fishery. Fishing with trawl gear during any weekly reporting period that is defined as a flatfish fishery under this paragraph (e)(3)(iv)(B) and is not a yellowfin sole fishery as defined under paragraph (e)(3)(iv)(B)(1) of this section.

(C) Greenland turbot/arrowtooth flounder/sablefish fishery. Fishing with trawl gear during any weekly reporting period that results in a retained aggregate amount of Greenland turbot, arrowtooth flounder, and sablefish that is greater than the retained amount of any other fishery category defined under this paragraph (e)(3)(iv).

(D) Rockfish fishery. Fishing with trawl gear during any weekly reporting period that results in a retained aggregate amount of rockfish species that is greater than the retained amount of any other fishery category defined under this paragraph (e)(3)(iv).

(E) Pacific cod fishery. Fishing with trawl gear during any weekly reporting period that results in a retained aggregate amount of Pacific cod that is greater than the retained amount of any other groundfish fishery category defined under this paragraph (e)(3)(iv).

(F) Pollock/Atka mackerel/“other species.” Fishing with trawl gear during any weekly reporting period that results in a retained aggregate amount of pollock other than pollock harvested in the midwater pollock fishery defined under paragraph (e)(3)(iv)(A) of this section, Atka mackerel, and “other species” that is greater than the retained amount of any other fishery category defined under this paragraph (e)(3)(iv).

(v) AFA prohibited species catch limitations. Halibut and crab PSC limits for the AFA trawl catcher/processor sector and the AFA trawl catcher vessel sector will be established according to the procedures and formulas set out in § 679.64(a) and (b) and managed through directed fishing closures for the AFA trawl catcher/processor sector and the AFA trawl catcher vessel sector in the groundfish fisheries for which the PSC limit applies.

(vi) Amendment 80 sector bycatch limitations.

(A) Halibut and crab bycatch limits for the Amendment 80 sector in the BSAI will be established according to the procedure and formulae set out in § 679.91(d) through (f); and

(B) Halibut and crab PSC assigned to the Amendment 80 limited access fishery will be managed through directed fishing closures for Amendment 80 vessels to which the halibut and crab bycatch limits apply.

(4) Halibut apportionment to nontrawl fishery categories

(i) General.

(A) An amount equivalent to 7.5 percent of the nontrawl gear halibut PSC limit set forth in paragraph (e)(2) of this section is allocated to the groundfish CDQ Program as PSQ reserve. The PSQ reserve is not apportioned by gear or fishery.

(B) NMFS, after consultation with the Council and after subtraction of the PSQ reserve, will apportion the halibut PSC limit for nontrawl gear set forth under paragraph (e)(2) of this section into bycatch allowances for the nontrawl fishery categories defined under paragraph (e)(4)(ii) of this section.

(C) Apportionment of the nontrawl halibut PSC limit among the nontrawl fishery categories will be based on each category’s proportional share of the anticipated bycatch mortality of halibut during a fishing year and the need to optimize the amount of total groundfish harvested under the nontrawl halibut PSC limit.

(D) The sum of all bycatch allowances of any prohibited species will equal its PSC limit.

(ii) Nontrawl fishery categories. For purposes of apportioning the nontrawl halibut PSC limit among fisheries, the following fishery categories are specified and defined in terms of round-weight equivalents of those BSAI groundfish species for which a TAC has been specified under § 679.20.

(A) Pacific cod hook-and-line catcher vessel fishery. Catcher vessels fishing with hook-and-line gear during any weekly reporting period that results in a retained catch of Pacific cod that is greater than the retained amount of any other groundfish species.

(B) Pacific cod hook-and-line catcher/processor fishery. Catcher/processors fishing with hook-and-line gear during any weekly reporting period that results in a retained catch of Pacific cod that is greater than the retained amount of any other groundfish species.

(C) Sablefish hook-and-line fishery. Fishing with hook-and-line gear during any weekly reporting period that results in a retained catch of sablefish that is

§679.21 Prohibited species bycatch management

greater than the retained amount of any other groundfish species.

(D) Groundfish jig gear fishery. Fishing with jig gear during any weekly reporting period that results in a retained catch of groundfish.

(E) Groundfish pot gear fishery. Fishing with pot gear under restrictions set forth in § 679.24(b) during any weekly reporting period that results in a retained catch of groundfish.

(F) Other nontrawl fisheries. Fishing for groundfish with nontrawl gear during any weekly reporting period that results in a retained catch of groundfish and does not qualify as a Pacific cod hook-and-line catcher vessel fishery, a Pacific cod hook-and-line catcher/processor fishery, a sablefish hook-and-line fishery, a jig gear fishery, or a groundfish pot gear fishery as defined under this paragraph (e)(4)(ii).

(5) Seasonal apportionments of bycatch allowances.

(i) General. NMFS, after consultation with the Council, may apportion fishery bycatch allowances on a seasonal basis.

(ii) Factors to be considered. NMFS will base any seasonal apportionment of a bycatch allowance on the following types of information:

(A) Seasonal distribution of prohibited species;

(B) Seasonal distribution of target groundfish species relative to prohibited species distribution;

(C) Expected prohibited species bycatch needs on a seasonal basis relevant to change in prohibited species biomass and expected catches of target groundfish species;

(D) Expected variations in bycatch rates throughout the fishing year;

(E) Expected changes in directed groundfish fishing seasons;

(F) Expected start of fishing effort; or

(G) Economic effects of establishing seasonal prohibited species apportionments on segments of the target groundfish industry.

(iii) Seasonal trawl fishery bycatch allowances.

(A) Unused seasonal apportionments. Unused seasonal apportionments of trawl fishery bycatch

allowances made under this paragraph (e)(5) **will** be added to its respective fishery bycatch allowance for the next season during a current fishing year.

(B) Seasonal apportionment exceeded. If a seasonal apportionment of a trawl fishery bycatch allowance made under paragraph (d)(5) of this section is exceeded, the amount by which the seasonal apportionment is exceeded will be deducted from its respective apportionment for the next season during a current fishing year.

(iv) Seasonal nontrawl fishery bycatch allowances.

(A) Unused seasonal apportionments. Any unused portion of a seasonal nontrawl fishery bycatch allowance made under this paragraph (e)(5) will be reapportioned to the fishery's remaining seasonal bycatch allowances during a current fishing year in a manner determined by NMFS, after consultation with the Council, based on the types of information listed under paragraph (e)(5)(ii) of this section.

(B) Seasonal apportionment exceeded. If a seasonal apportionment of a nontrawl fishery bycatch allowance made under this paragraph (e)(5) is exceeded, the amount by which the seasonal apportionment is exceeded will be deducted from the fishery's remaining seasonal bycatch allowances during a current fishing year in a manner determined by NMFS, after consultation with the Council, based on the types of information listed under paragraph (e)(5)(ii) of this section.

(6) Notification.

(i) General. NMFS will publish in the *Federal Register*, for up to two fishing years, the annual red king crab PSC limit, and, if applicable, the amount of this PSC limit specified for the RKCSS, the annual *C. bairdi* PSC limit, the annual *C. opilio* PSC limit, the proposed and final PSQ reserve amounts, the proposed and final bycatch allowances, the seasonal apportionments thereof, and the manner in which seasonal apportionments of nontrawl fishery bycatch allowances will be managed, as required by paragraph (e) of this section.

(ii) Public comment. Public comment will be accepted by NMFS on the proposed annual red king crab PSC limit and, if applicable, the amount of this PSC limit specified for the RKCSS, the annual *C. bairdi* PSC limit, the annual *C. opilio* PSC limit, the proposed and final bycatch allowances, seasonal apportionments thereof, and the manner in which seasonal apportionments of nontrawl fishery bycatch allowances will be managed, for a period specified in

the notice of proposed specifications published in the *Federal Register*.

(7) Trawl PSC closures.

(i) Exception. When a bycatch allowance, or seasonal apportionment thereof, specified for the pollock/Atka mackerel/“other species” fishery category is reached, only directed fishing for pollock is closed to trawl vessels using nonpelagic trawl gear.

(ii) Red king crab or *C. bairdi* Tanner crab, Zone 1, closure.

(A) General. Except as provided in paragraph (e)(7)(i) of this section, if, during the fishing year, the Regional Administrator determines that U.S. fishing vessels participating in any of the fishery categories listed in paragraphs (e)(3)(iv)(B) through (F) of this section will catch the Zone 1 bycatch allowance, or seasonal apportionment thereof, of red king crab or *C. bairdi* Tanner crab specified for that fishery category under paragraph (e)(3) of this section, NMFS will publish in the *Federal Register* the closure of Zone 1, including the RKCSS, to directed fishing for each species and/or species group in that fishery category for the remainder of the year or for the remainder of the season.

(B) RKCSS. If, during the fishing year the Regional Administrator determines that the amount of the red king crab PSC limit that is specified for the RKCSS under § 679.21(e)(3)(ii)(B) of this section will be caught, NMFS will publish in the *Federal Register* the closure of the RKCSS to directed fishing for groundfish with nonpelagic trawl gear for the remainder of the year.

(iii) *C. bairdi* Tanner crab, Zone 2, closure. Except as provided in paragraph (e)(7)(i) of this section, if, during the fishing year, the Regional Administrator determines that U.S. fishing vessels participating in any of the fishery categories listed in paragraphs (e)(3)(iv)(B) through (F) of this section will catch the Zone 2 bycatch allowance, or seasonal apportionment thereof, of *C. bairdi* Tanner crab specified for that fishery category under paragraph (e)(3) of this section, NMFS will publish in the *Federal Register* the closure of Zone 2 to directed fishing for each species and/or species group in that fishery category for the remainder of the year or for the remainder of the season.

(iv) COBLZ. Except as provided in paragraph (e)(7)(i) of this section, if, during the fishing year, the Regional Administrator determines that U.S. fishing vessels participating in any of the trawl fishery categories listed in paragraphs (e)(3)(iv)(B) through (F)

of this section will catch the COBLZ bycatch allowance, or seasonal apportionment thereof, of *C. opilio* specified for that fishery category under paragraph (e)(3) of this section, NMFS will publish in the *Federal Register* the closure of the COBLZ, as defined in Figure 13 to this part, to directed fishing for each species and/or species group in that fishery category for the remainder of the year or for the remainder of the season.

(v) Halibut closure. Except as provided in paragraph (e)(7)(i) of this section, if, during the fishing year, the Regional Administrator determines that U.S. fishing vessels participating in any of the trawl fishery categories listed in paragraphs (e)(3)(iv)(B) through (F) of this section in the BSAI will catch the halibut bycatch allowance, or seasonal apportionment thereof, specified for that fishery category under paragraph (e)(3) of this section, NMFS will publish in the *Federal Register* the closure of the entire BSAI to directed fishing for each species and/or species group in that fishery category for the remainder of the year or for the remainder of the season.

(vi) Pacific herring.

(A) Closure. Except as provided in paragraph (e)(7)(vi)(B) of this section, if, during the fishing year, the Regional Administrator determines that U.S. fishing vessels participating in any of the fishery categories listed in paragraphs (e)(3)(iv)(A) through (F) of this section in the BSAI will catch the herring bycatch allowance, or seasonal apportionment thereof, specified for that fishery category under paragraph (e)(3) of this section, NMFS will publish in the *Federal Register* the closure of the Herring Savings Area as defined in Figure 4 to this part to directed fishing for each species and/or species group in that fishery category.

(B) Exceptions.

(1) Midwater pollock. When the midwater pollock fishery category reaches its specified bycatch allowance, or seasonal apportionment thereof, the Herring Savings Areas are closed to directed fishing for pollock with trawl gear.

(2) Pollock/Atka mackerel/“other species”. When the pollock/Atka mackerel/“other species” fishery category reaches its specified bycatch allowance, or seasonal apportionment thereof, the Herring Savings Areas are closed to directed fishing for pollock by trawl vessels using nonpelagic trawl gear.

(vii) Chum salmon. If the Regional Administrator determines that 42,000 non-chinook

salmon have been caught by vessels using trawl gear during the period August 15 through October 14 in the CVOA, defined under § 679.22(a)(5) and in Figure 2 to this part, NMFS will prohibit fishing for pollock for the remainder of the period September 1 through October 14 in the Chum Salmon Savings Area as defined in Figure 9 to this part.

(viii) Chinook salmon. If, during the fishing year, the Regional Administrator determines that catch of Chinook salmon, by vessels using trawl gear while directed fishing for pollock in the BSAI, will reach the annual limits, as identified in paragraphs (e)(1)(vi) and (e)(1)(viii) of this section, NMFS, by notification in the *Federal Register* will close the Chinook Salmon Savings Area, as defined in Figure 8 to this part, to directed fishing for pollock with trawl as follows:

(A) For the BS Chinook salmon PSC limit under paragraph (e)(1)(vi) of this section, area 1 and area 2 in Figure 8 to this part will be closed on the following dates:

(1) From the effective date of the closure until April 15, and from September 1 through December 31, if the Regional Administrator determines that the annual limit of BS Chinook salmon will be attained before April 15.

(2) From September 1 through December 31, if the Regional Administrator determines that the annual limit of BS Chinook salmon will be attained after April 15.

(B) For the AI Chinook salmon limit under paragraph (e)(1)(viii) of this section, area 1 in Figure 8 to this part will be closed on the following dates:

(1) From the effective date of the closure until April 15, and from September 1 through December 31, if the Regional Administrator determines that the annual limit of AI Chinook salmon will be attained before April 15.

(2) From September 1 through December 31, if the Regional Administrator determines that the annual limit of AI Chinook salmon will be attained after April 15.

(ix) Exemptions.

(A) Trawl vessels participating in directed fishing for pollock and operating under a salmon bycatch reduction ICA approved by NMFS are exempt from closures in the Chum Salmon Savings Area described at paragraph (e)(7)(vii) of this section. See also § 679.22(a)(10).

(B) Trawl vessels participating in directed fishing for pollock and operating under a salmon bycatch reduction ICA approved by NMFS are exempt from closures in area 2 of the Chinook Salmon Savings Area described at paragraph (e)(7)(viii) of this section.

(8) Nontrawl halibut closures.

If, during the fishing year, the Regional Administrator determines that U.S. fishing vessels participating in any of the nontrawl fishery categories listed under paragraph (e)(4) of this section will catch the halibut bycatch allowance, or seasonal apportionment thereof, specified for that fishery category under paragraph (e)(4)(ii) of this section, NMFS will publish in the *Federal Register* the closure of the entire BSAI to directed fishing with the relevant gear type for each species and/or species group in that fishery category.

(f) *[Reserved]*.

(g) *Requirements for vessels participating in a salmon bycatch reduction ICA*.

(1) Who must file the salmon bycatch reduction ICA?

The representative for the salmon bycatch reduction ICA identified at paragraph (g)(5)(v) of this section must file a copy of the initial ICA and any amended salmon bycatch reduction ICA with NMFS.

(2) With whom must the initial salmon bycatch reduction ICA and an amended salmon bycatch reduction ICA be filed?

The ICA representative must send a signed copy of the initial salmon bycatch reduction ICA and any amended salmon bycatch reduction ICA to the NMFS Alaska Region. The mailing address for the Administrator, NMFS Alaska Region is

P.O. Box 21668,
Juneau, AK 99802.

The street address for courier delivery is
709 West 9th St., Suite 401,
Juneau, AK 99801.

(3) What is the deadline for filing?

In order for any ICA participant to be exempt from salmon savings area closures as described at paragraphs (e)(7)(ix)(A) and (B) of this section and at § 679.22(a)(10), the salmon bycatch reduction ICA must be filed in compliance with the requirements of this section, and approved by NMFS. The initial salmon bycatch reduction ICA must be received by NMFS by December 1, 2007, for the 2008 fishing year. Exemptions from salmon savings area closures will

expire upon termination of the initial ICA, expiration of the initial ICA, or if superseded by a NMFS-approved amended salmon bycatch reduction ICA.

(4) How is the initial and an amended salmon bycatch reduction ICA approved by NMFS?

NMFS will approve the initial or an amended salmon bycatch reduction ICA if it meets all the requirements specified in paragraph (g)(5) of this section. If NMFS disapproves a salmon bycatch reduction ICA, the representative identified at (g)(5)(v) of this section may resubmit a revised salmon bycatch reduction ICA or file an administrative appeal as set forth under the administrative appeals procedures described at § 679.43.

(5) What are the minimum information requirements for the salmon bycatch reduction ICA?

The salmon bycatch ICA must include the following provisions:

(i) The names of the AFA cooperatives, CDQ groups, and third party groups that are parties to the ICA. The ICA must identify at least one third party group. Third party groups include any organizations representing western Alaskans who depend on Chinook and chum salmon and have an interest in salmon bycatch reduction but do not directly fish in a groundfish fishery. The ICA must identify one entity retained to facilitate vessel bycatch avoidance behavior and information sharing. Collectively, these groups are known as parties to the ICA. Parties to the ICA must agree to comply with all provisions of the ICA;

(ii) The names, Federal fisheries permit numbers, and USCG vessel identification numbers of vessels subject to the salmon bycatch reduction ICA;

(iii) Provisions that dictate salmon bycatch avoidance behaviors for vessel operators subject to the ICA, including:

(A) “A” season salmon bycatch management.

(1) Initial base rate calculation for Chinook salmon. The initial “A” season Chinook base rate shall be calculated by dividing the total number of Chinook taken incidentally in the “A” season in the prior year by the total number of metric tons of “A” season pollock catch during the prior year, except that if the initial “A” season Chinook base rate for any given year is less than or equal to 0.04 Chinook per metric ton of pollock, the initial base rate shall be 0.04 Chinook per metric ton, and if the initial base rate for any given year is equal to or greater than 0.06 Chinook per metric ton of pollock, the initial base rate shall be 0.06 Chinook per metric ton. Base rate calculations shall include

Chinook salmon and pollock caught in both the CDQ and non-CDQ pollock directed fisheries.

(2) Inseason adjustments to the Chinook salmon base rate calculation. On February 14 of each year, the “A” season Chinook base rate shall be recalculated. The recalculated base rate shall be the Chinook bycatch rate for the current year, calculated by dividing the total number of Chinook salmon taken incidentally in the current “A” season by the total number of metric tons of “A” season pollock catch during the current season. The recalculated base rate shall be used to determine bycatch avoidance areas.

(3) ICA salmon savings area notices. On January 30 of each year and each Thursday and Monday thereafter for the duration of the pollock “A” season, the entity retained to facilitate vessel bycatch avoidance behavior and information sharing identified in paragraph (g)(5)(i) of this section must provide notice to the parties to the salmon bycatch reduction ICA and NMFS identifying one or more areas designated as “ICA Chinook Savings Areas” by a series of latitude and longitude coordinates. The Thursday notice of ICA Chinook savings area designations must be effective from 6 p.m. Alaska local time the following Friday through 6 p.m. Alaska local time the following Tuesday. The Monday notice must be effective from 6 p.m. Alaska local time the following Tuesday through 6 p.m. Alaska local time the following Friday. For any ICA salmon savings area notice, the maximum total area closed must be at least 1,000 square miles.

(4) Fishing restrictions for vessels assigned to Tiers as described at paragraph (g)(5)(iii)(C) of this section. ICA Chinook savings area closures announced on Thursdays must be closed to directed fishing for pollock for seven days, including pollock CDQ, by vessels assigned to Tier 3. ICA Chinook savings area closures announced on Thursdays must be closed to vessels assigned to Tier 2 through 6 p.m. Alaska local time on the following Tuesday. Vessels assigned to Tier 1 may operate in any area designated as an ICA Chinook savings area.

(B) “B” season salmon bycatch management.

(1) “B” season Chinook salmon. For the “B” season of the 2008 fishing year, the Chinook salmon base rate shall be 0.05 Chinook salmon per metric ton of pollock. For the “B” season of the 2009 fishing year and each “B” season thereafter, the base rate shall be based on the Chinook salmon bycatch during a representative period of the prior year’s “B” season. The recalculated base rate shall be used to determine bycatch avoidance areas. Base rate calculations shall

§679.21 Prohibited species bycatch management

include Chinook salmon and pollock caught in both the CDQ and non-CDQ pollock directed fisheries.

(2) Non-Chinook salmon. The initial “B” season non-Chinook salmon base rate shall be 0.19 non-Chinook salmon per metric ton of pollock.

(3) Inseason adjustments to the non-Chinook base rate calculation. Beginning July 1 of each fishing year, and on each Thursday during “B” season, the “B” season non-Chinook base rate shall be recalculated. The recalculated non-Chinook base rate shall be the three week rolling average of the “B” season non-Chinook bycatch rate for the current year. The recalculated base rate shall be used to determine bycatch avoidance areas.

(4) ICA salmon savings area notices. On each Thursday and Monday after June 10 of each year for the duration of the pollock “B” season, the entity retained to facilitate vessel bycatch avoidance behavior and information sharing identified in paragraph (g)(5)(i) of this section must provide notice to the parties to the salmon bycatch reduction ICA and NMFS identifying one or more areas designated as “ICA Chinook Savings Areas” and/or “ICA Chum Savings Areas” by a series of latitude and longitude coordinates. The Thursday notice of ICA Chinook savings area designations must be effective from 6 p.m. Alaska local time the following Friday through 6 p.m. Alaska local time the following Tuesday. The Monday notice must be effective from 6 p.m. Alaska local time the following Tuesday through 6 p.m. Alaska local time the following Friday. For any ICA salmon savings area notice, the maximum total area closed must be at least 3,000 square miles for ICA chum savings area closures, and 500 square miles for ICA Chinook savings area closures.

(5) Fishing restrictions for vessels assigned to Tiers as described at paragraph (g)(5)(iii)(C) of this section. ICA chum savings area closures announced on Thursdays must be closed to directed fishing for pollock for seven days, including pollock CDQ, by vessels assigned to Tier 3. ICA chum savings area closures announced on Thursdays must be closed to vessels assigned to Tier 2 through 6 p.m. Alaska local time on the following Tuesday. Vessels assigned to Tier 1 may operate in any area designated as an ICA chum savings area. ICA Chinook savings areas must be closed to fishing by all vessels identified at paragraph (g)(5)(iii)(C) of this section.

(C) Cooperative tier assignments. Initial and subsequent base rate calculations must be based on each cooperative's pollock catch for the prior two weeks and the associated bycatch of Chinook or non-Chinook salmon taken by its members. Base rate

calculations shall include salmon bycatch and pollock caught in both the CDQ and non-CDQ pollock directed fisheries. Cooperatives with salmon bycatch rates of less than 75 percent of the base rate shall be assigned to Tier 1. Cooperatives with salmon bycatch rates of equal to or greater than 75 percent, but less than or equal to 125 percent of the base rate shall be assigned to Tier 2. Cooperatives with salmon bycatch rates of greater than 125 percent of the base rate shall be assigned to Tier 3. Bycatch rates for Chinook salmon must be calculated separately from non-Chinook salmon, and cooperatives must be assigned to tiers separately for Chinook and non-Chinook salmon bycatch.

(iv) Internal monitoring and enforcement provisions to ensure compliance of fishing activities with the provisions of the ICA. The ICA must include provisions allowing any party of the ICA to bring civil suit or initiate a binding arbitration action against another for breach of the ICA. The ICA must include minimum annual uniform assessments for any violation of savings area closures of \$10,000 for the first offense, \$15,000 for the second offense, and \$20,000 for each offense thereafter;

(v) The name, phone number, and business address of the person who will annually file the ICA with NMFS;

(vi) Provisions requiring the parties to conduct an annual compliance audit, and to cooperate fully in such audit, including providing information required by the auditor. The compliance audit must be conducted by a non-party entity, and each party must have an opportunity to participate in selecting the non-party entity. If the non-party entity hired to conduct a compliance audit discovers a previously undiscovered failure to comply with the terms of the ICA, the non-party entity must notify all parties to the ICA of the failure to comply and must simultaneously distribute to all parties of the ICA information used to determine the failure to comply occurred and must include such notice(s) in the compliance report described in § 679.61(f)(2)(vii).

(vii) Provisions requiring data dissemination in certain circumstances. If the entity retained to facilitate vessel bycatch avoidance behavior and information sharing identified at paragraph (g)(5)(i) of this section determines that an apparent violation of an ICA savings area closure has occurred, that entity must promptly notify the Board of Directors of the cooperative to which the vessel involved belongs. If this Board of Directors fails to assess a minimum uniform assessment within 180 days of receiving the notice, the information used by the entity retained to facilitate vessel bycatch avoidance behavior to

determine if an apparent violation was committed must be disseminated to all parties to the ICA.

§ 679.22 *Closures.*

(a) *BSAI*

(1) Zone 1 (512) closure to trawl gear.

No fishing with trawl gear is allowed at any time in reporting Area 512 of Zone 1 in the Bering Sea subarea.

(2) Zone 1 (516) closure to trawl gear.

No fishing with trawl gear is allowed at any time in reporting Area 516 of Zone 1 in the Bering Sea Subarea during the period March 15 through June 15.

(3) Red King Crab Savings Area (RKCSA).

Directed fishing for groundfish by vessels using trawl gear other than pelagic trawl gear is prohibited at all times, except as provided at § 679.21(e)(3)(ii)(B), in that part of the Bering Sea subarea defined as RKCSA in Figure 11 to this part.

(4) Walrus protection areas.

From April 1 through September 30 of any fishing year, vessels with a Federal fisheries permit under § 679.4 are prohibited in that part of the Bering Sea subarea between 3 and 12 nm seaward of the baseline used to measure the territorial sea around islands named Round Island and The Twins, as shown on National Ocean Survey Chart 16315, and around Cape Peirce (58° 33' N. lat., 161° 43' W. long.).

(5) Catcher Vessel Operational Area (CVOA)

(i) Definition. The CVOA is defined as that part of the BSAI that is south of 56° 00' N lat. and between 163° 00' W long. and 167° 30' W long., and north of the Aleutian Islands (Figure 2 to part 679).

(ii) Catcher/processor restrictions. A catcher/processor vessel authorized to fish for BSAI pollock under § 679.4 is prohibited from conducting directed fishing for pollock in the CVOA during the B pollock season defined at § 679.23(e)(2)(ii), unless it is directed fishing for pollock CDQ.

(6) Pribilof Island Area Habitat Conservation Zone. Trawling is prohibited at all times in the area defined in Figure 10 to this part as the Pribilof Island Area Habitat Conservation Zone.

(7) Steller sea lion protection areas, Bering Sea subarea

(i) Bogoslof area

(A) Boundaries. The Bogoslof area consists of all waters of area 518 as described in Figure 1 of this part

south of a straight line connecting 55° 00' N lat./170° 00' W long., and 55° 00' N lat./168° 11'4.75" W long.;

(B) Fishing prohibition. All waters within the Bogoslof area are closed to directed fishing for pollock, Pacific cod, and Atka mackerel by vessels named on a Federal Fisheries Permit under § 679.4(b), except as provided in paragraph (a)(7)(i)(C) of this section.

(C) Bogoslof Pacific cod exemption area.

(1) All catcher vessels less than 60 ft (18.3 m) LOA using jig or hook-and-line gear for directed fishing for Pacific cod are exempt from the Pacific cod fishing prohibition as described in paragraph (a)(7)(i)(B) of this section in the portion of the Bogoslof area south of a line connecting a point 3 nm north of Bishop Point (54°01'25" N lat./166° 57'00" W long.) to Cape Tanak (53°33'50" N lat./168° 00'00" W long.), not including waters of the Bishop Point Pacific cod fishing closures as described in Table 5 of this part.

(2) If the Regional Administrator determines that 113 mt of Pacific cod have been caught by catcher vessels less than 60 ft (18.3 m) LOA using jig or hook-and-line gear in the exemption area described in paragraph (a)(7)(i)(C)(1) of this section, the Regional Administrator will prohibit directed fishing for Pacific cod by catcher vessels less than 60 ft (18.3 m) LOA using jig or hook-and-line gear in the exemption area by notification published in the *Federal Register*.

(ii) Bering Sea Pollock Restriction Area.

(A) Boundaries. The Bering Sea Pollock Restriction Area consists of all waters of the Bering Sea subarea south of a line connecting the points 163° 0'00" W long./55° 46'30" N lat., 165° 08'00" W long./54° 42'9" N lat., 165° 40'00" W long./54° 26'30" N lat., 166° 12'00" W long./54° 18'40" N lat., and 167° 0'00" W long./54° 8'50" N lat.

(B) Fishing prohibition. All waters within the Bering Sea Pollock Restriction Area are closed during the A season, as defined at § 679.23(e)(2), to directed fishing for pollock by vessels named on a Federal Fisheries Permit under § 679.4(b).

(iii) Groundfish closures. Directed fishing for groundfish by vessels named on a Federal Fisheries Permit under § 679.4(b) is prohibited within 3 nm of selected sites. These sites are listed in Table 12 of this part and are identified by "Bering Sea" in column 2.

(iv) Pollock closures. Directed fishing for pollock by vessels named on a Federal Fisheries Permit under § 679.4(b) is prohibited within pollock no-fishing

zones around selected sites. These sites are listed in Table 4 of this part and are identified by “Bering Sea” in column 2.

(v) Pacific cod closures. Directed fishing for Pacific cod by vessels named on a Federal Fisheries Permit under § 679.4(b) and using trawl, hook-and-line, or pot gear is prohibited within the Pacific cod no-fishing zones around selected sites. These sites and gear types are listed in Table 5 of this part and are identified by “BS” in column 2.

(vi) Atka mackerel closures. Directed fishing for Atka mackerel by vessels named on a Federal Fisheries Permit under § 679.4(b) and using trawl gear is prohibited within Atka mackerel no-fishing zones around selected sites. These sites are listed in Table 6 to this part and are identified by “Bering Sea” in column 2.

(vii) Steller sea lion conservation area (SCA)

(A) General. Directed fishing for pollock by vessels catching pollock for processing by the inshore component, catcher/processors in the offshore component, motherships in the offshore component, or directed fishing for CDQ pollock, is prohibited within the SCA until April 1 when the Regional Administrator announces, by notification in the **Federal Register**, that the criteria set out in paragraph (a)(7)(vii)(C) of this section have been met by that industry component.

(B) Boundaries. The SCA consists of the area of the Bering Sea subarea between 170° 00' W long. and 163° 00' W long., south of straight lines connecting the following points in the order listed:

- 55° 00' N lat. 170° 00' W long.;
- 55° 00' N lat. 168° 00' W long.;
- 55° 30' N lat. 168° 00' W long.;
- 55° 30' N lat. 166° 00' W long.;
- 56° 00' N lat. 166° 00' W long.; and,
- 56° 00' N lat. 163° 00' W long.

(C) Criteria for closure

(1) General. The directed fishing closures identified in paragraph (a)(7)(vii)(A) of this section will take effect when the Regional Administrator determines that the harvest limit for pollock within the SCA, as specified in § 679.20(a)(5)(i)(C) is reached before April 1. The Regional Administrator shall prohibit directed fishing for pollock in the SCA by notification published in the **Federal Register**.

(2) Inshore catcher vessels greater than 99 ft (30.2 m) LOA. The Regional Administrator will prohibit directed fishing for pollock by vessels greater

than 99 ft (30.2 m) LOA, catching pollock for processing by the inshore component before reaching the inshore SCA harvest limit before April 1 to accommodate fishing by vessels less than or equal to 99 ft (30.2 m) inside the SCA until April 1. The Regional Administrator will estimate how much of the inshore seasonal allowance is likely to be harvested by catcher vessels less than or equal to 99 ft (30.2 m) LOA and reserve a sufficient amount of the inshore SCA allowance to accommodate fishing by such vessels after the closure of the SCA to inshore vessels greater than 99 ft (30.2 m) LOA. The Regional Administrator will prohibit directed fishing for all inshore catcher vessels within the SCA when the harvest limit specified in § 679.20(a)(5)(i)(C) has been met before April 1.

(8) Steller sea lion protection areas, Aleutian Islands subarea

(i) Seguam Foraging area.

(A) The Seguam foraging area is all waters within the area between 52° N lat. and 53° N lat. and between 173° 30' W long. and 172° 30' W long.

(B) Directed fishing for pollock, Pacific cod, and Atka mackerel by vessels named on a Federal Fisheries Permit under § 679.4(b) is prohibited in the Seguam Foraging area as described in paragraph (a)(8)(i)(A) of this section.

(ii) Pollock Closure. Directed fishing for pollock by vessels named on a Federal Fisheries Permit under § 679.4(b) is prohibited within the pollock no-fishing zones around selected sites. These sites are listed in Table 4 of this part and are identified by “Aleutian I.” in column 2.

(iii) Groundfish closures. Directed fishing for groundfish by vessels named on a Federal Fisheries Permit under § 679.4(b) is prohibited within 3 nm of selected sites. These sites are listed in Table 12 of this part and are identified by “Aleutian Islands” in column 2.

(iv) Pacific cod closures

(A) HLA Closure. Directed fishing for Pacific cod by vessels named on a Federal Fisheries Permit under § 679.4(b) and using trawl gear is prohibited in the HLA in area 542 or area 543, as defined in § 679.2 when the Atka mackerel HLA directed fishery in area 542 or area 543 is open.

(B) Gear specific closures. Directed fishing for Pacific cod by vessels named on a Federal Fisheries Permit under § 679.4(b) and using trawl, hook-and-

line, or pot gear is prohibited within the Pacific cod no-fishing zones around selected sites. These sites and gear types are listed in Table 5 of this part and are identified by “AI” in column 2.

(v) Atka mackerel closures. Directed fishing for Atka mackerel by vessels named on a Federal Fisheries Permit under § 679.4(b) and using trawl gear is prohibited within Atka mackerel no-fishing zones around selected sites. These sites are listed in Table 6 of this part and are identified by “Aleutian Islands” in column 2.

(9) Nearshore Bristol Bay Trawl Closure.

Directed fishing for groundfish by vessels using trawl gear in Bristol Bay, as described in the current edition of NOAA chart 16006, is closed at all times in the area east of 162° 00' W. long., except that the Nearshore Bristol Bay Trawl Area defined in Figure 12 to this part is open to trawling from 1200 hours A.l.t., April 1 to 1200 hours A.l.t., June 15 of each year.

(10) Chum Salmon Savings Area.

Directed fishing for pollock by vessels using trawl gear is prohibited from August 1 through August 31 in the Chum Salmon Savings Area defined at Figure 9 to this part (see also § 679.21(e)(7)(vii)). Vessels using trawl gear participating in directed fishing for pollock, including pollock CDQ, and operating under a salmon bycatch reduction ICA are exempt from closures in the Chum Salmon Savings Area. See also §679.21(e)(7)(vii).

(11) *[Reserved]*

(12) Alaska Seamount Habitat Protection Areas.

No federally permitted vessel may fish with bottom contact gear in the Alaska Seamount Habitat Protection Areas, as described in Table 22 to this part.

(13) Aleutian Islands Coral Habitat Protection Areas.

No federally permitted vessel may fish with bottom contact gear in the Aleutian Islands Coral Habitat Protection Areas, as described in Table 23 to this part.

(14) Aleutian Islands Habitat Conservation Area.

Except within those areas identified as opened to nonpelagic trawl gear fishing in Table 24 to this part, no federally permitted vessel may fish with nonpelagic trawl gear in the Aleutian Islands Habitat Conservation Area, as described in Table 24 to this part.

(15) Bowers Ridge Habitat Conservation Zone.

No federally permitted vessel may fish with mobile bottom contact gear in the Bowers Ridge

Habitat Conservation Zone, as described in Table 25 to this part.

(16) Bering Sea Habitat Conservation Area.

No federally permitted vessel may fish with nonpelagic trawl gear in the Bering Sea Habitat Conservation Area specified at Table 42 and Figure 16 to this part.

(17) Northern Bering Sea Research Area.

No federally permitted vessel may fish with nonpelagic trawl gear in the Northern Bering Sea Research Area specified at Table 43 and Figure 17 to this part.

(18) Nunivak Island, Etolin Strait, and Kuskokwim Bay Habitat Conservation Area.

No federally permitted vessel may fish with nonpelagic trawl gear in the Nunivak Island, Etolin Strait, and Kuskokwim Bay Habitat Conservation Area specified at Table 44 and Figure 21 to this part.

(19) St. Lawrence Island Habitat Conservation Area.

No federally permitted vessel may fish with nonpelagic trawl gear in the St. Lawrence Island Habitat Conservation Area specified at Table 45 to this part.

(20) St. Matthew Island Habitat Conservation Area.

No federally permitted vessel may fish with nonpelagic trawl gear in the St. Matthew Island Habitat Conservation Area specified at Table 46 to this part.

(b) *GOA*

(1) Kodiak Island, trawls other than pelagic trawls

(i) Type I closures. No person may trawl in waters of the EEZ within the vicinity of Kodiak Island, as shown in Figure 5 to this part as Type I areas, from a vessel having any trawl other than a pelagic trawl either attached or on board.

(ii) Type II closures. From February 15 to June 15, no person may trawl in waters of the EEZ within the vicinity of Kodiak Island, as shown in Figure 5 to this part as Type II areas, from a vessel having any trawl other than a pelagic trawl either attached or on board.

(iii) Type III closures. Type III areas are open **unless otherwise closed to trawling**.

(2) Steller sea lion protection areas

(i) Groundfish closures. Directed fishing for groundfish by vessels named on a Federal Fisheries Permit under § 679.4(b) is prohibited within 3 nm of selected sites. These sites are listed in Table 12 of this part and are identified by “Gulf of Alaska” in column 2.

(ii) Pollock closures. Directed fishing for pollock by vessels named on a Federal Fisheries Permit under § 679.4(b) is prohibited within pollock no-fishing zones around selected sites. These sites are listed in Table 4 of this part and are identified by “Gulf of Alaska” in column 2.

(iii) Pacific cod closures. Directed fishing for Pacific cod by vessels named on a Federal Fisheries Permit under § 679.4(b) and using trawl, hook-and-line, or pot gear in the federally managed Pacific cod or State of Alaska parallel groundfish fisheries, as defined in Alaska Administrative Code (5 AAC 28.087(c), January 3, 2002), is prohibited within Pacific cod no-fishing zones around selected sites. These sites and gear types are listed in Table 5 of this part and are identified by “GOA” in column 2.

(iv) Atka mackerel closure. Directed fishing for Atka mackerel by vessels named on a Federal Fisheries Permit under § 679.4(b) within the Gulf of Alaska subarea is prohibited at all times.

(3) *[Reserved]*

(4) Southeast Outside District, gear other than nontrawl.

Use of any gear other than nontrawl gear is prohibited at all times in Southeast Outside District defined at Figure 3 to this part.

(5) Sitka Pinnacles Marine Reserve.

(i) **No FFP holder may fish for groundfish in the Sitka Pinnacles Marine Reserve, and no vessel named on an FFP may be anchored in the Sitka Pinnacles Marine Reserve**, as described in Figure 18 to this part.

(ii) **No person fishing under an IFQ halibut permit may fish for halibut and no person fishing under an IFQ sablefish permit may fish for sablefish in the Sitka Pinnacles Marine Reserve; and no vessel with an IFQ permit holder or IFQ hired master permit holder onboard may be anchored in the Sitka Pinnacles Marine Reserve**, as described in Figure 18 to this part.

(6) *[Reserved]*

(7) Cook Inlet.

No person may use a non-pelagic trawl in waters of the EEZ of Cook Inlet north of a line from Cape Douglas (58° 51.10'N. lat.) to Point Adam (59° 15.27'N. lat.).

(8) Alaska Seamount Habitat Protection Areas.

No federally permitted vessel may fish with bottom contact gear in the Alaska Seamount Habitat Protection Areas, as described in Table 22 to this part.

(9) Gulf of Alaska Coral Habitat Protection Areas.

No federally permitted vessel may fish with bottom contact gear in the Gulf of Alaska Coral Habitat Protection Areas, as described in Table 26 to this part.

(10) Gulf of Alaska Slope Habitat Conservation Areas.

No federally permitted vessel may fish with nonpelagic trawl gear in the Gulf of Alaska Slope Habitat Conservation Areas, as described in Table 27 to this part.

(c) **Directed fishing closures**.

See § 679.20(d) and § 679.20(i).

(d) **Groundfish as prohibited species closures**.

See § 679.20(d).

(e) **Overfishing closures**.

See § 679.20(d).

(f) **Prohibited species closures**.

See § 679.21.

(g) *[Reserved]*

(h) **CDQ fisheries closures**.

See § 679.7(d)(6) through (10) for time and area closures that apply to the CDQ fisheries once salmon and crab PSQ amounts have been reached.

(i) **Forage fish closures**. See § 679.20(i)(3).

§ 679.23 Seasons

§ 679.23 Seasons.

(a) *Groundfish, general.*

Fishing for groundfish in the GOA and BSAI is authorized from 0001 hours, A.l.t., January 1, through 2400 hours, A.l.t., December 31, subject to the other provisions of this part, except as provided in paragraph (c) of this section.

(b) *Time of groundfish openings and closures.*

The time of all openings and closures of fishing seasons, other than the beginning and end of the calendar fishing year, is 1200 hours, A.l.t.

(c) *GOA and BSAI trawl groundfish.*

Notwithstanding other provisions of this part, fishing for groundfish with trawl gear in the GOA and BSAI is prohibited from 0001 hours, A.l.t., January 1, through 1200 hours, A.l.t., January 20.

(d) *GOA groundfish seasons.*

(1) Directed fishing for trawl rockfish.

Directed fishing for rockfish with trawl gear is authorized from 1200 hours, A.l.t., on the first day of the third quarterly reporting period of a fishing year through 2400 hours, A.l.t., December 31, subject to other provisions of this part.

(2) Directed fishing for pollock.

Subject to other provisions of this part, directed fishing for pollock in the Western and Central Regulatory Areas is authorized only during the following four seasons:

(i) A season. From 1200 hours, A.l.t., January 20 through 1200 hours, A.l.t., March 10;

(ii) B season. From 1200 hours, A.l.t., March 10 through 1200 hours, A.l.t., May 31;

(iii) C season. From 1200 hours, A.l.t., August 25 through 1200 hours, A.l.t., October 1; and

(iv) D season. From 1200 hours, A.l.t., October 1 through 1200 hours, A.l.t., November 1.

(3) Directed fishing for Pacific cod

(i) Hook-and-line, pot, or jig gear. Subject to other provisions of this part, directed fishing for Pacific cod with hook-and-line, pot, or jig gear in the Western and Central Regulatory Areas is authorized only during the following two seasons:

(A) A season. From 0001 hours, A.l.t., January 1 through 1200 hours, A.l.t., June 10; and

(B) B season. From 1200 hours, A.l.t., September 1 through 2400 hours, A.l.t., December 31.

(ii) Trawl gear. Subject to other provisions of this part, directed fishing for Pacific cod with trawl gear in the Western and Central Regulatory Areas is authorized only during the following two seasons:

(A) A season. From 1200 hours, A.l.t., January 20 through 1200 hours, A.l.t., June 10; and

(B) B season. From 1200 hours, A.l.t., September 1 through 1200 hours, A.l.t., November 1.

(e) *BSAI groundfish seasons.*

(1) Directed fishing for arrowtooth flounder and Greenland turbot.

Directed fishing for arrowtooth flounder and Greenland turbot in the BSAI is authorized from 1200 hours, A.l.t., May 1, through 2400 hours, A.l.t., December 31, subject to the other provisions of this part.

(2) Directed fishing for pollock in the Bering Sea subarea by inshore, offshore catcher/processor, and mothership components, in the AI directed pollock fishery, and pollock CDQ fisheries.

Subject to other provisions of this part, directed fishing for pollock by vessels catching pollock for processing by the inshore component, catcher/processors in the offshore component, and motherships in the offshore component in the Bering Sea subarea, directed fishing for pollock in the AI directed pollock fishery, or directed fishing for CDQ pollock in the BSAI is authorized only during the following two seasons:

§ 679.23 Seasons

(i) A season. From 1200 hours, A.l.t., January 20 through 1200 hours, A.l.t., June 10; and

(ii) B season. From 1200 hours, A.l.t., June 10 through 1200 hours, A.l.t., November 1.

(3) Directed fishing for Atka mackerel with trawl gear.

Subject to other provisions of this part, non-CDQ directed fishing for Atka mackerel with trawl gear in the Aleutian Islands subarea is authorized only during the following two seasons:

(i) A season. From 1200 hours, A.l.t., January 20 through 1200 hours, A.l.t., April 15; and

(ii) B season. From 1200 hours, A.l.t., September 1 through 1200 hours, A.l.t., November 1.

(4) CDQ fishing seasons.

(i) Halibut CDQ. Fishing for CDQ halibut with fixed gear under an approved CDQ allocation may begin on the effective date of the allocation, except that CDQ fishing may occur only during the fishing periods specified in the annual management measures published in the *Federal Register* pursuant to § 300.62 of chapter III of this title.

(ii) Sablefish CDQ. Fishing for CDQ sablefish with fixed gear under an approved CDQ allocation may begin on the effective date of the allocation, except that it may occur only during the IFQ fishing season specified in paragraph (g)(1) of this section.

(iii) Groundfish CDQ. Fishing for groundfish CDQ species, other than CDQ pollock; hook-and-line, jig, or trawl CDQ Pacific cod; and fixed gear CDQ sablefish under subpart C of this part, is authorized from 0001 hours, A.l.t., January 1 through the end of each fishing year, except as provided under paragraph (c) of this section.

(5) Directed fishing for Pacific cod.

(i) Hook-and-line gear. Subject to other provisions of this part, directed fishing for CDQ and non-CDQ Pacific cod with vessels equal to or greater than 60 ft (18.3 m) LOA using hook-and-line gear is authorized only during the following two seasons:

(A) A season. From 0001 hours, A.l.t., January 1 through 1200 hours, A.l.t., June 10; and

(B) B season. From 1200 hours, A.l.t., June 10 through 2400 hours, A.l.t., December 31.

(ii) Trawl gear. Subject to other provisions of this part, directed fishing for CDQ and non-CDQ Pacific cod with trawl gear in the BSAI is authorized only during the following three seasons:

(A) A season. From 1200 hours, A.l.t., January 20 through 1200 hours, A.l.t., April 1;

(B) B season. From 1200 hours, A.l.t., April 1 through 1200 hours, A.l.t., June 10; and

(C) C season. From 1200 hours, A.l.t., June 10 through 1200 hours, A.l.t., November 1.

(iii) Pot gear. Subject to other provisions of this part, non-CDQ directed fishing for Pacific cod with vessels equal to or greater than 60 ft (18.3 m) LOA using pot gear in the BSAI is authorized only during the following two seasons:

(A) A season. From 0001 hours, A.l.t., January 1 through 1200 hours, A.l.t., June 10; and

(B) B season. From 1200 hours, A.l.t., September 1 through 2400 hours, A.l.t., December 31.

(iv) Jig gear. Subject to other provisions of this part, directed fishing for CDQ and non-CDQ Pacific cod with jig gear is authorized only during the following three seasons:

(A) A season. From 0001 hours, A.l.t., January 1 through 1200 hours, A.l.t., April 30;

(B) B season. From 1200 hours, A.l.t., April 30 through 1200 hours, A.l.t., August 31; and

(C) C season. From 1200 hours, A.l.t., August 31 through 2400 hours, A.l.t., December 31.

(f) IFQ halibut.

The fishing period(s) for IFQ halibut are established by the IPHC and are specified in the annual management measures published in the *Federal*

§ 679.23 Seasons

Register pursuant to § 300.62 of chapter III of this title. Catches of halibut by fixed gear at times other than during the specified fishing periods must be treated as prohibited species as prescribed at § 679.21(b).

(2) Catches of sablefish by fixed gear during other periods may be retained up to the amounts provided for by the directed fishing standards specified at § 679.20 when made by an individual aboard the vessel who has a valid IFQ permit and unused IFQ in the account on which the permit was issued.

(g) IFQ sablefish.

(1) Directed fishing for sablefish using fixed gear in any IFQ regulatory area may be conducted in any fishing year during the period specified by the Regional Administrator and announced by publication in the **Federal Register**. The Regional Administrator will take into account the opening date of the halibut season when determining the opening date for sablefish for the purposes of reducing bycatch and regulatory discards between the two fisheries.

(3) Catches of sablefish in excess of the maximum retainable bycatch amounts and catches made without IFQ must be treated in the same manner as prohibited species as defined at § 679.21(b).

(h) Stand down requirements for trawl catcher vessels transiting between the BSAI and GOA.

If you own or operate a catcher vessel and fish for groundfish with trawl gear in the...	You are prohibited from subsequently deploying trawl gear in the....	Until....
(1) BSAI while pollock or Pacific cod is open to directed fishing in the BSAI	Western and Central GOA regulatory areas	1200 hours A.l.t. on the third day after the date of landing or transfer of all groundfish on board the vessel harvested in the BSAI, unless you are engaged in directed fishing for Pacific cod in the GOA for processing by the offshore component.
(2) Western GOA regulatory area while pollock or inshore Pacific cod is open to directed fishing in the Western GOA regulatory area	BSAI	1200 hours A.l.t. on the third day after the date of landing or transfer of all groundfish on board the vessel harvested in the Western GOA regulatory area, unless you are participating in a CDQ fishery.
(3) Central GOA regulatory area while pollock or inshore Pacific cod is open to directed fishing in the Central GOA regulatory area.	BSAI	1200 hours A.l.t. on the second day after the date of landing or transfer of all groundfish on board the vessel harvested in the Central GOA regulatory area, unless you are participating in a CDQ fishery.

§ 679.23 Seasons

(i) Catcher vessel exclusive fishing seasons for pollock.

Catcher vessels are prohibited from participating in directed fishing for pollock under the following conditions. Vessels less than 125 ft (38.1 m) LOA are exempt from this restriction when fishing east of 157° 00' W long. GOA and BSAI seasons are specified at § 679.23(d)(2) and § 679.23(e)(2).

	If you own or operate a catcher vessel and engage in directed fishing for pollock in the ...	During the...	Then you are prohibited from subsequently engaging in directed fishing for pollock with that catcher vessel in the...
(1)	BSAI	(i) A season	GOA until the following C season
		(ii) B season	GOA until the A season of the next year
(2)	GOA	(i) A season	BSAI until the following B season
		(ii) B season	BSAI until the following B season
		(iii) C season	BSAI until the A season of the following year
		(iv) D season	BSAI until the A season of the following year

§ 679.24 Gear limitations.

Regulations pertaining to vessel and gear markings are set forth in this section and as prescribed in the annual management measures published in the *Federal Register* pursuant to § 300.62 of chapter III of this title.

(a) Marking of hook-and-line, longline pot, and pot-and-line gear.

(1) All hook-and-line, longline pot, and pot-and-line marker buoys carried on board or used by any vessel regulated under this part shall be marked with the following:

- (i) The vessel's name; and
- (ii) The vessel's Federal fisheries permit number; or
- (iii) The vessel's ADF&G vessel registration number.

(2) Markings shall be in characters at least 4 inches (10.16 cm) in height and 0.5 inch (1.27 cm) in width in a contrasting color visible above the water line and shall be maintained so the markings are clearly visible.

(b) Gear restrictions

(1) Longline pot gear.

Any person using longline pot gear must treat any catch of groundfish as a prohibited species, except:

- (i) In the Aleutian Islands subarea.
- (ii) While directed fishing for sablefish in the Bering Sea subarea, except as provided in paragraph (c)(4)(ii) of this section.

(2) *[reserved]*

(3) Trawl footrope.

No person trawling in any GOA area limited to pelagic trawling under § 679.22 may allow the footrope of that trawl to be in contact with the seabed for more than 10 percent of the period of any tow.

(4) BSAI pollock nonpelagic trawl prohibition.

No person may use nonpelagic trawl gear to engage in directed fishing for pollock in the BSAI.

(c) Gear restrictions for sablefish

(1) Gear allocations.

Gear allocations of sablefish TAC are set out under § 679.20.

(2) Eastern GOA regulatory area

(i) General.

(A) No person may use any gear other than hook-and-line and trawl gear when fishing for sablefish in the Eastern GOA regulatory area.

(B) No person may use any gear other than hook-and-line gear to engage in directed fishing for sablefish.

(ii) Sablefish as prohibited species

(A) Trawl gear. When operators of vessels using trawl gear have harvested 5 percent of the TAC for sablefish in the Eastern GOA regulatory area during any year, further trawl catches of sablefish must be treated as prohibited species as provided by § 679.21(b).

(B) Other gear. Operators of vessels using gear types other than those specified in paragraph (c)(2)(i) of this section in the Eastern GOA regulatory area must treat any catch of sablefish as a prohibited species as provided by § 679.21(b).

(3) Central and Western GOA regulatory areas; sablefish as prohibited species.

Operators of vessels using gear types other than hook-and-line and trawl gear in the Central and Western GOA regulatory areas must treat any catch of sablefish in these areas as a prohibited species as provided by § 679.21(b).

(4) BSAI.

Operators of vessels using gear types other than hook-and-line, longline pot, pot-and-line, or trawl gear in the BSAI must treat sablefish as a prohibited species as provided by § 679.21(b).

(d) Trawl gear test areas

(1) General.

For purposes of allowing pelagic and nonpelagic trawl fishermen to test trawl fishing gear, NMFS may establish, after consulting with the Council, locations for the testing of trawl fishing gear in areas that would otherwise be closed to trawling.

(2) Trawl gear testing.

For the purposes of this section, “trawl gear testing” means deploying trawl gear in areas designated in this paragraph (d) and in Figure 7 to this part under the following conditions.

(i) The codend shall be unzipped while trawl gear testing.

(ii) Groundfish shall not be possessed on board when trawl gear testing.

(iii) Observers aboard vessels during the time spent trawl gear testing shall not fulfill observer requirements at subpart E of this part.

(3) Criteria.

The establishment of test areas must comply with the following criteria:

(i) Depth and bottom type must be suitable for testing the particular gear type.

(ii) The areas must be outside State waters.

(iii) The areas must be in locations not normally closed to fishing with that gear type.

(iv) The areas must be in locations that are not usually fished heavily by that gear type.

(v) The areas must not be within a designated Steller sea lion protection area at any time of the year.

(4) Test areas.

Trawl gear testing is allowed in the following areas (Figure 7 to this part) bounded by straight lines connecting the coordinates in the order listed, at all times:

(i) Kodiak Test Area.

57° 37' N. lat., 152° 02' W. long.
57°37' N. lat., 151° 25' W. long.
57°23' N. lat., 151° 25' W. long.
57°23' N. lat., 152° 02' W. long.
57°37' N. lat., 152° 02' W. long.

(ii) Sand Point Test Area.

54° 50' N. lat., 161° 00' W. long.
54° 50' N. lat., 160° 30' W. long.
54° 35' N. lat., 160° 30' W. long.
54° 35' N. lat., 161° 00' W. long.
54° 50' N. lat., 161° 00' W. long.

(iii) Bering Sea Test Area.

55° 00' N. lat., 167° 00' W. long.
55° 00' N. lat., 166° 00' W. long.
54° 40' N. lat., 166° 00' W. long.
54°40' N. lat., 167° 00' W. long.
55° 00' N. lat., 167° 00' W. long.

(e) *Seabird avoidance program for vessels fishing with hook-and-line gear.*

(1) Applicability.

The operator of a vessel that is longer than 26 ft (7.9 m) LOA fishing with hook-and-line gear must comply with the seabird avoidance requirements as specified in paragraphs (e)(2) and (e)(3) of this section while fishing for any of the following species:

(i) IFQ halibut or CDQ halibut,

(ii) IFQ sablefish.

(iii) Groundfish in the EEZ off Alaska.

(2) Seabird Avoidance Requirements.

The operator of a vessel described in paragraph (e)(1) of this section must:

(i) Gear onboard. Have onboard the vessel the seabird avoidance gear as specified in paragraph (e)(3) of this section;

(ii) Gear inspection. Upon request by an authorized officer or observer, make the seabird avoidance gear available for inspection;

(iii) Gear use. Use seabird avoidance gear as specified in paragraph (e)(3) of this section that meets standards as specified in paragraph (e)(4) of this section, while hook-and-line gear is being deployed.

(iv) Sink baited hooks. Use hooks that when baited, sink as soon as they are put in the water.

(v) Offal discharge.

(A) If offal is discharged while gear is being set or hauled, discharge offal in a manner that distracts seabirds from baited hooks, to the extent practicable. The discharge site on board a vessel must be either aft of the hauling station or on the opposite side of the vessel from the hauling station.

(B) Remove hooks from any offal that is discharged.

(C) Eliminate directed discharge through chutes or pipes of residual bait or offal from the stern of the vessel while setting gear. This does not include baits falling off the hook or offal discharges from other locations that parallel the gear and subsequently drift into the wake zone well aft of the vessel.

(D) For vessels not deploying gear from the stern, eliminate directed discharge of residual bait or offal over sinking hook-and-line gear while gear is being deployed.

(vi) Safe release of seabirds. Make every reasonable effort to ensure birds brought on board alive are released alive and that, wherever possible, hooks are removed without jeopardizing the life of the birds.

(3) Seabird avoidance gear requirements.
(See also Table 20 to this part.)

(i) The operator of a vessel identified in paragraph (e)(1) of this section must comply with **paragraph (e)(3)(ii) or (e)(3)(iii) of this section** while fishing with hook-and-line gear for groundfish, IFQ halibut, CDQ halibut, or IFQ sablefish in Federal waters (EEZ) and for IFQ halibut, CDQ halibut, or IFQ sablefish in the State of Alaska waters, excluding **fishing in:**

(A) NMFS Reporting Area 649 (Prince William Sound);

(B) State waters of Cook Inlet;

(C) NMFS Reporting Area 659 (Eastern GOA Regulatory Area, Southeast Inside District), but including waters in the areas south of a straight line at 56°17.25 N. lat. between Point Harris and Port Armstrong in Chatham Strait, State statistical areas 325431 and 325401, and west of a straight line at 136°21.17 E. long. from Point Wimbledon extending south through the Inian Islands to Point Lavinia; **and**

(D) **Area 4E with a vessel less than or equal to 55 ft (16.8 m) LOA, but including fishing in waters south of 60°00.00 N. lat. And west of 160°00.00 W. long.**

(ii) Using other than snap gear.

(A) A minimum of 1 buoy bag line as specified in paragraph (e)(4)(i) of this section must be used by vessels greater than 26 ft (7.9 m) LOA and less than or equal to 55 ft (16.8 m) LOA without masts, poles, or rigging.

(B) A minimum of a single streamer line as specified in paragraph (e)(4)(ii) of this section must be

used by vessels greater than 26 ft (7.9 m) LOA and less than or equal to 55 ft (16.8 m) LOA with masts, poles, or rigging.

(C) A minimum of a paired streamer line of a standard as specified in paragraph (e)(4)(iii) of this section must be used by vessels greater than 55 ft (16.8 m).

(iii) Using snap gear.

(A) A minimum of 1 buoy bag line as specified in paragraph (e)(4)(i) of this section must be used by vessels greater than 26 ft (7.9 m) LOA and less than or equal to 55 ft (16.8 m) LOA without masts, poles, or rigging.

(B) A minimum of a single streamer line as specified in paragraph (e)(4)(iv) of this section must be used by vessels greater than 26 ft (7.9 m) LOA and less than or equal to 55 ft (16.8 m) LOA with masts, poles, or rigging.

(C) A minimum of a single streamer line as specified in paragraph (e)(4)(iv) of this section must be used by vessels greater than 55 ft (16.8 m) LOA.

(4) Seabird avoidance gear performance and material standards:

(i) Buoy bag line weather exception. In winds exceeding 45 knots (storm or Beaufort 9 conditions), the use of a buoy bag line is discretionary.

(ii) Single streamer standard.

(A) A single streamer line must:

(1) Be a minimum of 300 feet (91.4 m) in length;

(2) Have streamers spaced every 16.4 ft (5 m);

(3) Be deployed before the first hook is set in such a way that streamers are in the air for a minimum of 131.2 ft (40 m) aft of the stern and within 6.6 ft (2 m) horizontally of the point where the main groundline enters the water.

(4) Have individual streamers that hang attached to the mainline to 9.8 in (0.25 m) above the waterline in the absence of wind.

(5) Have streamers constructed of material that is brightly colored, UV-protected plastic tubing or 3/8 inch polyester line or material of an equivalent density.

(B) Weather exception: In winds exceeding 45 knots (storm or Beaufort 9 conditions), the use of a single streamer line is discretionary.

(iii) Paired streamer standard:

(A) At least one streamer line must be deployed before the first hook is set and two streamer lines must be fully deployed within 90 seconds.

(B) Weather exceptions: In conditions of wind speeds exceeding 30 knots (near gale or Beaufort 7 conditions), but less than or equal to 45 knots, a single streamer must be deployed from the windward side of the vessel. In winds exceeding 45 knots (storm or Beaufort 9 conditions), the use of streamer lines is discretionary.

(C) Streamer lines must:

(1) Be deployed in such a way that streamers are in the air for a minimum of 131.2 ft (40 m) aft of the stern for vessels under 100 ft (30.5 m) and 196.9 ft (60 m) aft of the stern for vessels 100 ft (30.5 m) or over;

(2) Be a minimum of 300 feet (91.4 m) in length;

(3) Have streamers spaced every 16.4 ft (5 m);

(4) For vessels deploying hook-and-line gear from the stern, the streamer lines must be deployed from the stern, one on each side of the main groundline.

(5) For vessels deploying gear from the side, the streamer lines must be deployed from the stern, one over the main groundline and the other on one side of the main groundline.

(6) Have individual streamers that hang attached to the mainline to 9.8 in (0.25 m) above the waterline in the absence of wind.

(7) Have streamers constructed of material that is brightly colored, UV protected plastic tubing or 3/8 inch polyester line or material of an equivalent density.

(iv) Snap gear streamer standard

(A) For vessels using snap gear, a single streamer line must:

(1) Be deployed before the first hook is set in such a way that streamers are in the air for 65.6 ft (20 m) aft of the stern and within 6.6 ft (2 m) horizontally of the point where the main groundline enters the water.

(2) Have a minimum length of 147.6 ft (45 m).

(B) Weather exception: In winds exceeding 45 knots (storm or Beaufort 9 conditions), the use of a single streamer line is discretionary.

(v) Weather safety standard. The use of seabird avoidance devices required by paragraph (e)(3) of this section is discretionary for vessels greater than 26 ft (7.9 m) LOA and less than or equal to 55 ft (16.8 m) LOA in conditions of wind speeds exceeding 30 knots (near gale or Beaufort 7 conditions).

(5) Other methods.

Any of the following measures or methods must be accompanied by the applicable seabird avoidance gear requirements as specified in paragraph (e)(3) of this section:

(i) Night-setting,

(ii) Line shooter.

(iii) Lining tube.

(6) Seabird avoidance exemption.

Notwithstanding any other paragraph in this part, operators of vessels 32 ft (9.8 m) LOA or less using hook-and-line gear in IPHC Area 4E in waters shoreward of the EEZ are exempt from seabird avoidance regulations.

§ 679.25 Inseason adjustments

§ 679.25 Inseason adjustments.

(a) General

(1) Types of adjustments.

Inseason adjustments issued by NMFS under this section include:

(i) Closure, extension, or opening of a season in all or part of a management area.

(ii) Modification of the allowable gear to be used in all or part of a management area.

(iii) Adjustment of TAC and PSC limits.

(iv) Interim closures of statistical areas, or portions thereof, to directed fishing for specified groundfish species.

(2) Determinations.

(i) Any inseason adjustment taken under paragraphs (a)(1)(i), (ii), or (iii) of this section must be based on a determination that such adjustments are necessary to prevent:

(A) Overfishing of any species or stock of fish or shellfish;

(B) Harvest of a TAC for any groundfish species or the taking of a PSC limit for any prohibited species that, on the basis of the best available scientific information, is found by NMFS to be incorrectly specified; or

(C) Underharvest of a TAC or gear share of a TAC for any groundfish species when catch information indicates that the TAC or gear share has not been reached.

(ii) Any inseason closure of a statistical area, or portion thereof, under paragraph (a)(1)(iv) of this section, must be based upon a determination that such closures are necessary to prevent:

(A) A continuation of relatively high bycatch rates of prohibited species specified under § 679.21(b) in a statistical area, or portion thereof;

(B) Take of an excessive share of PSC limits or bycatch allowances established under § 679.21(d) and (e) by vessels fishing in a statistical area, or portion thereof;

(C) Closure of one or more directed fisheries for groundfish due to excessive prohibited species bycatch rates occurring in a specified fishery operating within all or part of a statistical area; or

(D) Premature attainment of established PSC limits or bycatch allowances and associated loss of opportunity to harvest the groundfish OY.

(ii) The selection of the appropriate inseason management adjustments under paragraphs (a)(1)(i) and (ii) of this section must be from the following authorized management measures and must be based upon a determination by the Regional Administrator that the management adjustment selected is the least restrictive necessary to achieve the purpose of the adjustment:

(A) Any gear modification that would protect the species in need of conservation, but that would still allow other fisheries to continue;

(B) An inseason adjustment that would allow other fisheries to continue in noncritical areas and time periods;

(C) Closure of a management area and season to all groundfish fishing; or

(D) Reopening of a management area or season to achieve the TAC or gear share of a TAC for any of the target species or the "other species" category.

(iv) The adjustment of a TAC or PSC limit for any species under paragraph (a)(1)(iii) of this section must be based upon a determination by the Regional Administrator that the adjustment is based upon the best available scientific information concerning the biological stock status of the species in question and that the currently specified TAC or PSC limit is incorrect. Any adjustment to a TAC or PSC limit must be reasonably related to the change in biological stock status.

§ 679.25 Inseason adjustments

(v) The inseason closure of a statistical area, or a portion thereof, under paragraph (a)(1)(iv) of this section shall not extend beyond a 60-day period unless information considered under paragraph (b) of this section warrants an extended closure period. Any closure of a statistical area, or portion thereof, to reduce prohibited species bycatch rates requires a determination by the Regional Administrator that the closure is based on the best available scientific information concerning the seasonal distribution and abundance of prohibited species and bycatch rates of prohibited species associated with various groundfish fisheries.

(b) Data.

All information relevant to one or more of the following factors may be considered in making the determinations required under paragraphs (a)(2)(i) and (ii) of this section:

- (1) The effect of overall fishing effort within a statistical area;
- (2) Catch per unit of effort and rate of harvest;
- (3) Relative distribution and abundance of stocks of groundfish species and prohibited species within all or part of a statistical area;
- (4) Condition of a stock in all or part of a statistical area;
- (5) Inseason prohibited species bycatch rates observed in groundfish fisheries in all or part of a statistical area;
- (6) Historical prohibited species bycatch rates observed in groundfish fisheries in all or part of a statistical area;
- (7) Economic impacts on fishing businesses affected; or
- (8) Any other factor relevant to the conservation and management of groundfish species or any incidentally caught species that are designated as prohibited species or for which a PSC limit has been specified.

(c) Procedure.

(1) No inseason adjustment issued under this section will take effect until

(i) NMFS has filed the proposed adjustment for public inspection with the Office of the *Federal Register*; and

(ii) NMFS has published the proposed adjustment in the *Federal Register* for public comment for a period of 30 days before it is made final, unless NMFS finds for good cause that such notification and public procedure is impracticable, unnecessary, or contrary to the public interest.

(2) If NMFS decides, for good cause, that an adjustment is to be made without affording a prior opportunity for public comment, public comments on the necessity for, and extent of, the adjustment will be received by the Regional Administrator for a period of 15 days after the effective date of notification.

(3) During any such 15-day period, the Regional Administrator will make available for public inspection, during business hours, the aggregate data upon which an adjustment was based.

(4) If written comments are received during any such 15-day period that oppose or protest an inseason adjustment issued under this section, NMFS will reconsider the necessity for the adjustment and, as soon as practicable after that reconsideration, will either:

(i) Publish in the *Federal Register* notification of continued effectiveness of the adjustment, responding to comments received; or

(ii) Modify or rescind the adjustment.

(5) Notifications of inseason adjustments issued by NMFS under paragraph (a) of this section will include the following information:

(i) A description of the management adjustment.

(ii) Reasons for the adjustment and the determinations required under paragraph (a)(2)(i) of this section.

§ 679.25 Inseason adjustments

(iii) The effective date and any termination date of such adjustment. If no termination date is specified, the adjustment will terminate on the last day of the fishing year.

§ 679.26 Prohibited Species Donation Program

§ 679.26 Prohibited Species Donation Program.

(a) Authorized species.

The PSD program applies only to the following species:

- (1) Salmon
- (2) Halibut delivered by catcher vessels using trawl gear to shoreside processors.

(b) Authorized distributors

(1) Application.

An applicant seeking to become an authorized distributor must provide the Regional Administrator with the following information:

- (i) Proof of the applicant's tax-exempt status.
- (ii) A description of the arrangements for processing, shipping, storing, and transporting donated fish and an estimate of the associated costs.
- (iii) A statement describing the applicant's expertise in providing for the distribution of food product from remote Alaskan locations to hunger relief agencies, food bank networks, or food bank distributors, including arrangements for transportation, distribution costs, and product quality control.
- (iv) Documentation of support from cold storage and transportation facilities.
- (v) A proposed operating budget that is adequate to ensure that fish donated under this program will be distributed to hunger relief agencies, food bank networks, or food bank distributors and that the fish will be maintained in a manner fit for human consumption.
- (vi) Proof of the applicant's ability to obtain and maintain adequate funding for the distribution of fish under the PSD program.
- (vii) A copy of the applicant's articles of incorporation and bylaws showing that the purpose of the applicant includes providing food resources to hunger relief agencies, food bank networks, or food bank distributors.

(viii) Proof of the applicant's ability to take full responsibility for the documentation and disposition of fish received under the PSD program, including sufficient liability insurance to cover public interests relating to the quality of fish distributed for human consumption.

(ix) Quality control criteria to be followed by vessels, processors, hunger relief agencies, food bank networks, and food bank distributors.

(x) The number of vessels and processors that the applicant is capable of administering effectively.

(xi) A list of all vessels and processors, food bank networks and food bank distributors participating in the PSD program. The list of vessels and processors must include:

(A) The vessel's or processor's Federal fisheries permit number or Federal processor permit number.

(B) The name of the vessel owner or responsible operator or the name of the owner or plant manager of the processor.

(C) The vessel's or processor's telephone number and fax number.

(D) The signature of the vessel owner or responsible operator or the owner or plant manager of the processor.

(xii) A signed statement from the applicant and from all persons who are listed under paragraph (b)(1)(xi) of this section and who would conduct activities pursuant to the PSD permit waiving any and all claims against the United States and its agents and employees for any liability for personal injury, death, sickness, damage to property directly or indirectly due to activities conducted under the PSD program.

(xiii) A list of locations where fish must be delivered by participating vessels and processors.

(xiv) A separate application must be submitted for each species listed under paragraph (a) of this section that the applicant seeks to distribute.

§ 679.26 Prohibited Species Donation Program

(2) Selection.

The Regional Administrator may select one or more tax-exempt organizations to be authorized distributors under the PSD program based on the information submitted by applicants under paragraph (b)(1) of this section. The number of authorized distributors selected by the Regional Administrator will be based on the following criteria:

- (i) The number and qualifications of applicants for PSD permits.
- (ii) The number of harvesters and the quantity of fish that applicants can effectively administer.
- (iii) The anticipated level of bycatch of prohibited species listed under paragraph (a) of this section.
- (iv) The potential number of vessels and processors participating in the groundfish trawl fisheries.

(3) PSD Permit.

(i) After review of qualified applicants, the Regional Administrator will announce the selection of authorized distributor(s) in the *Federal Register* and will issue PSD permit(s).

(ii) The Regional Administrator may impose additional terms and conditions on a PSD permit consistent with the objectives of the PSD program.

(iii) An PSD permit may be suspended, modified, or revoked under 15 CFR part 904 for noncompliance with terms and conditions specified in the permit or for a violation of this section or other regulations in this part.

(iv) Effective period. A PSD permit issued for salmon or halibut remains in effect for a 3-year period after the selection notice is published in the *Federal Register* unless suspended or revoked. A PSD permit issued to an authorized distributor may be renewed following the application procedures in this section.

(v) If the authorized distributor modifies any information on the PSD permit application submitted under paragraphs (b)(1)(xi) or (b)(1)(xiii) of this section, the authorized distributor must submit a modified list of participants or a modified list of delivery locations to the Regional Administrator.

(c) Reporting and Recordkeeping Requirements.

(1) A vessel or processor retaining prohibited species under the PSD program must comply with all applicable recordkeeping and reporting requirements. A vessel or processor participating in the PSD program must comply with applicable regulations at §§ 679.7(c)(1) and 679.21(c) that allow for the collection of data and biological sampling by a NMFS-certified observer prior to processing any fish under the PSD program.

(2) Prohibited species retained under the PSD program must be packaged, and all packages must be labeled with the date of processing, the name of the processing facility, the contents and the weight of the fish contained in the package, and the words,

“NMFS PROHIBITED SPECIES DONATION PROGRAM - NOT FOR SALE PERISHABLE PRODUCT - KEEP FROZEN”.

(3) A processor retaining or receiving fish under the PSD program and an authorized distributor must keep on file and make available for inspection by an authorized officer all documentation, including receipt and cargo manifests setting forth the origin, weight, and destination of all prohibited species bycatch. Such documentation must be retained until 3 years after the effective period of the PSD permit.

(d) Processing, handling, and distribution.

(1) Processing and reprocessing of all fish retained under the PSD program must be carried out under the direction of the authorized distributor. A processor retaining or receiving fish under the PSD program, at a minimum, must head, gut, and freeze the fish in a manner that makes it fit for human consumption.

(2) Fish that are determined to be unfit for human consumption prior to delivery to an authorized distributor must be discarded under § 679.21(b). Fish that are determined to be unfit for human consumption after delivery to the authorized distributor must be destroyed in accordance with applicable sanitation laws and regulations.

(3) Authorized distributors and persons conducting activities supervised by authorized

§ 679.26 Prohibited Species Donation Program

distributors may retain prohibited species only for the purpose of processing and delivering the prohibited species to hunger relief agencies, food networks or food distributors as provided by this section. Such persons may not consume or retain prohibited species for personal use and may not sell, trade or barter, or attempt to sell, trade or barter any prohibited species that is retained under the PSD program, **except that processors may convert offal from salmon or halibut that has been retained pursuant to the PSD program into fish meal, fish oil, or bone meal, and sell or trade these products.**

(4) No prohibited species that has been sorted from a vessel's catch or landing may be retained by a vessel or processor, or delivered to a delivery location under this section, unless the vessel or processor and delivery location is included on the list provided to the Regional Administrator under paragraph (b)(1)(xi), (b)(1)(xiii) or (b)(3)(v) of this section.

§ 679.27 Improved Retention/Improved Utilization Program.

(a) Applicability.

The owner or operator of a vessel that is required to obtain a Federal fisheries or processor permit under § 679.4 must comply with the IR/IU program set out in this section while fishing for groundfish in the GOA or BSAI, fishing for groundfish in waters of the State of Alaska that are shoreward of the GOA or BSAI, or when processing groundfish harvested in the GOA or BSAI.

(b) IR/IU species.

The following species are defined as "IR/IU species" for the purposes of this section:

- (1) Pollock.
- (2) Pacific cod.

(3) Shallow-water flatfish species complex in the GOA as defined in the annual harvest specifications for the GOA.

(4) All species listed in Table 2a to this part for purposes of the GRS program described in paragraph (j) of this section, except for groundfish in prohibited species status at the end of each reporting week

(c) Minimum retention requirements.

(1) Definition of retain on board.

Notwithstanding the definition at 50 CFR 600.10, for the purpose of this section, to retain on board means to be in possession of on board a vessel.

(2) The following table displays minimum retention requirements by vessel category and directed fishing status:

If you own or operate a ...	And	You must retain on board until lawful transfer
(i) Catcher vessel	(A) Directed fishing for an IR/IU species is open	all fish of that species brought on board the vessel.
	(B) Directed fishing for an IR/IU species is prohibited	all fish of that species brought on board the vessel up to the MRA for that species.
	(C) Retention of an IR/ IU species is prohibited	no fish of that species.
(ii) Catcher/processor	(A) Directed fishing for an IR/IU species is open	a primary product from all fish of that species brought on board the vessel.
	(B) Directed fishing for an IR/IU species is prohibited	a primary product from all fish of that species brought on board the vessel up to the point that the round-weight equivalent of primary products on board equals the MRA for that species.
	(C) Retention of an IR/IU species is prohibited	no fish or product of that species.
(iii) Mothership	(A) Directed fishing for an IR/IU species is open	a primary product from all fish of that species brought on board the vessel.
	(B) Directed fishing for an IR/IU species is prohibited	a primary product from all fish of that species brought on board the vessel up to the point that the round-weight equivalent of primary products on board equals the MRA for that species.
	(C) Retention of an IR/IU species is prohibited	no fish or product of that species.

(d) Bleeding codends and shaking longline gear.

Any action intended to discard or release an IR/IU species prior to being brought on board the vessel is prohibited. This includes, but is not limited to bleeding codends and shaking or otherwise removing fish from longline gear.

(e) At-sea discard of product.

Any product from an IR/IU species may not be discarded at sea, unless such discarding is necessary to meet other requirements of this part.

(f) Discard of fish or product transferred from other vessels.

The retention requirements of this section apply to all IR/IU species brought on board a vessel, whether harvested by that vessel or transferred from another vessel. At-sea discard of IR/IU species or products that were transferred from another vessel is prohibited.

(g) IR/IU species as bait.

IR/IU species may be used as bait provided that the deployed bait is physically secured to authorized

fishing gear. Dumping of unsecured IR/IU species as bait (chumming) is prohibited.

(h) Previously caught fish.

The retention and utilization requirements of this section do not apply to incidental catch of dead or decomposing fish or fish parts that were previously caught and discarded at sea.

(i) Minimum utilization requirements.

If you own or operate a catcher/processor or mothership, the minimum utilization requirement for an IR/IU species harvested in the BSAI is determined by the directed fishing status for that species according to the following table:

If...	then your total weight of retained or lawfully transferred products produced from your catch or receipt of that IR/IU species during a fishing trip must...
(1) directed fishing for an IR/IU species is open,	equal or exceed 15 percent of the round-weight catch or round-weight delivery of that species during the fishing trip.
(2) directed fishing for an IR/IU species is prohibited,	equal or exceed 15 percent of the round-weight catch or round-weight delivery of that species during the fishing trip or 15 percent of the MRA for that species, whichever is lower.
(3) retention of an IR/IU species is prohibited,	equal zero.

(j) Groundfish retention standard.

(1) Applicability.

(i) The operator of a catcher/processor not listed in § 679.4(1)(2)(i), not assigned to an Amendment 80 cooperative, and using trawl gear in the BSAI must comply with the GRS set forth under paragraph (j)(4) of this section while fishing for or processing groundfish caught from the BSAI from January 1 through December 31 of each year.

(ii) An Amendment 80 cooperative and the members of an Amendment 80 cooperative must comply with the GRS set forth under paragraph (j)(4) of this section while fishing for or processing groundfish caught from the BSAI from January 1 through December 31 of each year.

(iii) No part of the GRS supersedes minimum retention or utilization requirements for IR/IU species found in this section.

(2) Percent of groundfish retained calculation for a catcher/processor not in an Amendment 80 cooperative.

For any fishing year, the percent of groundfish retained by each catcher/processor not listed in § 679.4(1)(2)(i), not assigned to an Amendment 80 cooperative, and using trawl gear in the BSAI will be calculated using the following equations:

$$GF_{roundweight} = \sum_{i=1}^n (PW_{species_n} / PRR_{species_n})$$

Substituting the value for GF roundweight into the following equation,

$$GRF\% = (GF_{roundweight} / TotalGF) * 100$$

Where:

GFroundweight = the total annual round weight equivalent of all retained product weights for each IR/IU groundfish species.

PWspecies_n = the total annual product weight for each groundfish species listed in Table 2a to this part by product type as reported in the vessel's **production report** required at § 679.5(e)(10).

PRRspecies_n = the standard product recovery rate for each groundfish species and product combination listed in Table 3 to this part.

GFR% = the groundfish retention percentage for a vessel calculated as GFroundweight divided by the total weight of groundfish catch.

TotalGF = the total groundfish catch weight as measured by the flow scale measurement, less any non-groundfish, PSC species or groundfish species on prohibited species status under § 679.20.

(3) Percent of groundfish retained calculation for an Amendment 80 cooperative.

For each Amendment 80 cooperative, for any fishing year, the percent of groundfish retained by that Amendment 80 cooperative is based on the aggregate groundfish retained by all Amendment 80 vessels assigned to that Amendment 80 cooperative and will be calculated using the following equations:

$$GF_{roundweight} = \sum_{i=1}^n (PW_{species_n} / PRR_{species_n})$$

Substituting the value for GFroundweight into the following equation:

$$GFR\% = (GF_{roundweight} / TotalGF) * 100$$

Where:

GFroundweight is the total annual round weight equivalent of all retained product weights retained by all Amendment 80 vessels assigned to that Amendment 80 cooperative for each IR/IU groundfish species.

PWspecies_n is the total annual product weight for each groundfish species listed in Table 2a to this part by product type as reported in the vessel's weekly production report for all Amendment 80 vessels assigned to that Amendment 80 cooperative required at § 679.5(i).

PRRspecies_n is the standard product recovery rate for each groundfish species and product combination listed in Table 3 to this part.

GFR% is the groundfish retention percentage for an Amendment 80 cooperative calculated as GFroundweight divided by the total weight of groundfish catch.

TotalGF is the total groundfish round catch weight for all Amendment 80 vessels assigned to that Amendment 80 cooperative as measured by the flow scale measurement, less any nongroundfish, PSC species or groundfish species on prohibited species status under § 679.20.

(4) Minimum groundfish retention standard. An Amendment 80 cooperative or a catcher/processor not listed in § 679.4(1)(2)(i), not assigned to an Amendment 80 cooperative, and using trawl gear in the BSAI must comply with the annual minimum groundfish retention standard requirements displayed in the following table:

GROUND FISH RETENTION STANDARD

Year	Annual GRS (percent)
2008	65
2009	75
2010	80
2011 and each year after	85

(5) Monitoring requirements.

(i) Observer coverage requirements. In addition to complying with minimum observer coverage requirements at § 679.50(c), the owner of an Amendment 80 vessel or any other catcher/processor not listed in § 679.4(1)(2)(i) and using trawl gear in the BSAI, must comply with observer coverage requirements as described at §§ 679.50(c)(6), and 679.7(m)(3) at all times the vessel is used to harvest groundfish in the BSAI with trawl gear.

(ii) Catch weighing. For each haul, all catch by an Amendment 80 vessel or any other catcher/ processor not listed in § 679.4(1)(2)(i) and using trawl gear in the BSAI must be weighed on a NMFS-approved scale and made available for sampling by a NMFS-certified observer at a single location. The owner or operator of an Amendment 80 vessel or a catcher/processor not listed in § 679.4(1)(2)(i) and using trawl gear in the BSAI must ensure that the vessel is in compliance with the scale requirements described at § 679.28(b), that each haul is weighed separately, and that no sorting of catch takes place prior to weighing. All weighed catch must be recorded as required at § 679.5(a)(7)(iv)(C).

(iii) Observer sampling station. The owner or operator of an Amendment 80 vessel or any other catcher/processor not listed in § 679.4(1)(2)(i) and using trawl gear in the BSAI must provide an observer sampling station as described at § 679.28(d) and the owner of the vessel must ensure that the vessel operator complies with the observer sampling station requirements described at § 679.28(d) at all times the vessel is used to harvest groundfish in the BSAI. In addition to the requirements at § 679.28(d)(7)(ii), observers must be able to sample all catch from a single point along the conveyer belt conveying unsorted catch, and when standing where unsorted catch is collected, the observer must be able to see that no catch has been removed between the bin and the

location along the conveyer belt at which the observers collect their samples.

(6) Requirements for vessels that also harvest groundfish outside of the BSAI.

The operator of an Amendment 80 vessel, or any other vessel required to comply with paragraph (j) of this section, must offload or transfer all fish or fish product prior to harvesting fish outside the BSAI, unless the operator of the vessel is in compliance with the recordkeeping and reporting and monitoring requirements described at § 679.5(a)(7)(iv)(C) and paragraph (j)(5) of this section at all times the vessel harvests or processes groundfish outside the BSAI.

(7) Requirements for vessels receiving deliveries of unsorted catch.

The owner or operator of an Amendment 80 vessel, or any other vessel required to comply with this paragraph (j) at any time during a fishing year and who also receives deliveries of unsorted catch at any time during a fishing year must comply with paragraph (j)(5) of this section while processing deliveries of unsorted catch.

§ 679.28 *Equipment and operational requirements.*

(a) *Applicability.*

This section contains the operational requirements for scales, observer sampling stations, bins for volumetric estimates, vessel monitoring system hardware, catch monitoring and control plan, and catcher vessel electronic logbook software. The operator or manager must retain a copy of all records described in this section (§ 679.28) as indicated at § 679.5(a)(5) and (6) and make available the records upon request of NMFS observers and authorized officers as indicated at § 679.5(a)(5).

(b) *Scales used to weigh catch at sea.*

In order to be approved by NMFS a scale used to weigh catch at sea must meet the type evaluation requirements set forth in paragraph (b)(1) of this section and the initial inspection and annual reinspection requirements set forth in paragraph (b)(2) of this section. Once a scale is installed on a vessel and approved by NMFS for use to weigh catch at sea, it must be reinspected annually and must be tested daily and meet the maximum permissible error (MPE) requirements described in paragraph (b)(3) of this section.

(1) List of scales eligible for approval.

The model of scale must be included on the Regional Administrator's list of scales eligible to be approved for weighing catch at sea before an inspector will schedule or conduct a scale inspection under paragraph (b)(2) of this section. A scale will be included on the list when the Regional Administrator receives the information specified in paragraphs (b)(1)(i) through (iv) of this section. This information identifies and describes the scale, sets forth contact information regarding the manufacturer, and sets forth the results of required type evaluations and testing. Type evaluation and testing must be conducted by a laboratory accredited by the government of the country in which the tests are conducted.

(i) Information about the scale.

(A) Name of scale manufacturer.

(B) Name of manufacturer's representative.

(C) Mailing address of scale manufacturer and manufacturer's representative.

(D) Telephone and fax number of manufacturer's representative.

(E) Model and serial number of the scale tested.

(F) A written description of the scale and diagrams explaining how the scale operates and how it compensates for motion.

(G) A list of the model numbers of all scales for which type evaluation results are applicable, identifying the differences between the model evaluated in the laboratory and other models listed. The scales may differ only in the elements of the scale that perform motion compensation, the size or capacity of the scale, and the software used by the scale.

(H) A list of types of scale adjustments that will be recorded on the audit trail, including the name of the adjustment as it will appear on the audit trail, and a written description of the adjustment.

(ii) Information about the laboratory.

(A) Name of laboratory.

(B) Mailing address of laboratory.

(C) Telephone and fax number of laboratory's representative.

(D) Name and address of government agency accrediting the laboratory.

(E) Name and signature of person responsible for evaluation of the scale and the date of signature.

(iii) Checklist. A completed checklist indicating that all applicable technical and performance standards in appendix A to this part and the laboratory tests in the annex to appendix A to this part have been met.

(iv) Verification of test results. Verification that a scale meets the laboratory evaluation and testing requirements in appendix A of this part and each of the influence quantity and disturbance tests as specified in the annex to appendix A to this part:

(A) Test results and data on forms supplied by NMFS;

(B) National Type Evaluation Program (NTEP) Certificates of Conformance, test results and data for a component of a scale or for the entire device. NTEP Certificates of Conformance, test results, and data may be submitted only in lieu of the specific influence factor tests conducted to obtain the NTEP Certificates of Conformance. Additional information must be submitted to verify compliance with the laboratory tests that are not performed under the NTEP; and/or

(C) International Organization of Legal Metrology (OIML) Certificates of Conformance, test results and data.

(v) Exceptions. A scale manufacturer or their representative may request that NMFS approve a custom built automatic hopper scale under the following conditions:

(A) The scale electronics are the same as those used in other scales on the Regional Administrator's list of scales eligible for approval;

(B) Load cells have received Certificates of Conformance from NTEP or OIML;

(C) The scale compensates for motion in the same manner as other scales made by that manufacturer which have been listed on the Regional Administrator's list of scales eligible for approval;

(D) The scale, when installed, meets all of the requirements set forth in paragraph 3 of appendix A to this part, except those requirements set forth in paragraph 3.2.1.1.

(2) Inspection of at-sea scales.

(i) What is an inspection? An inspection is a visual assessment and test of a scale after it is installed on the vessel and while the vessel is tied up at a dock and not under power at sea to determine if the scale meets all of the applicable performance and technical requirements in paragraph (b)(2) of this section and in appendix A to this part. A scale will be approved by the inspector if it meets all of the applicable performance and technical requirements in paragraph (b)(2) of this section and appendix A to this part.

(ii) How often must a scale be inspected? Each scale must be inspected and approved before the vessel may participate in any fishery requiring the weighing of catch at sea with an approved scale. Each scale must be reinspected within 12 months of the date of the most recent inspection.

(iii) Who may perform scale inspections and approvals? Scales must be inspected and approved by a NMFS-staff scale inspector or an inspector designated by NMFS and trained by a NMFS-staff scale inspector.

(iv) How does a vessel owner arrange for a scale inspection? The operator must submit a request for a scale inspection at least 10 working days in advance of the requested date of inspection by filing a request online or by printing and faxing the scale inspection

request at <http://alaskafisheries.noaa.gov/scales/default.htm>.

(v) [Reserved]

(vi) Responsibilities of the vessel owner during a scale inspection. After the vessel owner has installed a model of scale that is on the Regional Administrator's list of scales eligible to be approved for weighing catch at sea, the vessel owner must:

(A) Make the vessel and scale available for inspection by the scale inspector.

(B) Provide a copy of the scale manual supplied by the scale manufacturer to the inspector at the beginning of the inspection.

(C) Transport test weights, test material, and equipment required to perform the test to and from the inspector's vehicle and the location on the vessel where the scale is installed.

(D) Apply test weights to the scale or convey test materials across the scale, if requested by the scale inspector.

(E) Assist the scale inspector in performing the scale inspection and testing.

(vii) Scale inspection report.

(A) A scale is approved for use when the scale inspector completes and signs a scale inspection report verifying that the scale meets all of the requirements specified in this paragraph (b)(2) and appendix A to this part.

(B) The scale inspector must provide the original inspection report to the vessel owner and a copy to NMFS.

(C) The vessel owner must either:

(1) Maintain a copy of the report on board when use of the scale is required and make the report available to the observer, NMFS personnel, or an authorized officer, upon request, or;

(2) Display a valid NMFS-sticker on each approved scale.

(D) When in use, an approved scale must also meet the requirements described in paragraphs (b)(3) through (b)(6) of this section.

(3) At-sea scale tests.

To verify that the scale meets the MPEs specified in this paragraph (b)(3), the vessel operator must test each scale or scale system used to weigh total catch one time during each 24-hour period when use of the scale is required. The vessel owner must ensure that these tests are performed in an accurate and timely manner.

(i) Belt scales and automatic hopper scales.

(A) The MPE in the daily at-sea scale tests is plus or minus 3 percent of the known weight of the test material.

(B) Test procedure. A material test must be conducted by weighing at least 400 kg of fish or an alternative material supplied by the scale manufacturer on the scale under test. The known weight of the test material must be determined by weighing it on a platform scale approved for use under paragraph (b)(7) of this section.

(ii) Platform and hanging scales.

(A) Maximum Permissible Error. The MPE for platform and hanging scales is plus or minus 0.5 percent of the known weight of the test material.

(B) Test weights. Each test weight must have its weight stamped on or otherwise permanently affixed to it. The weight of each test weight must be annually certified by a National Institute of Standards and Technology approved metrology laboratory or approved for continued use by the NMFS authorized inspector at the time of the annual scale inspection. The amount of test weights that must be provided by the vessel owner is specified in paragraphs (b)(3)(ii)(B)(1) and (b)(3)(ii)(B)(2) of this section.

(1) Platform scales used as observer sampling scales or to determine the known weight of test materials. Any combination of test weights that will allow the scale to be tested at 10 kg, 25 kg, and 50 kg.

(2) Scales used to weigh total catch. Test weights equal to the largest amount of fish that will be weighed on the scale in one weighing.

(iii) Requirements for all scale tests.

(A) Notify the observer at least 15 minutes before the time that the test will be conducted, and conduct the test while the observer is present.

(B) Conduct the scale test by placing the test material or test weights on or across the scale and

recording the following information on the at-sea scale test report form:

(1) Vessel name;

(2) Month, day, and year of test;

(3) Time test started to the nearest minute;

(4) Known weight of test material or test weights;

(5) Weight of test material or test weights recorded by scale;

(6) Percent error as determined by subtracting the known weight of the test material or test weights from the weight recorded on the scale, dividing that amount by the known weight of the test material or test weights, and multiplying by 100; and

(7) Sea conditions at the time of the scale test.

(C) Maintain the test report form on board the vessel until the end of the fishing year during which the tests were conducted, and make the report forms available to observers, NMFS personnel, or an authorized officer. In addition, the scale test report forms must be retained by the vessel owner for 3 years after the end of the fishing year during which the tests were performed. All scale test report forms must be signed by the vessel operator.

(4) Scale maintenance.

The vessel owner must ensure that the vessel operator maintains the scale in proper operating condition throughout its use; that adjustments made to the scale are made so as to bring the performance errors as close as practicable to a zero value; and that no adjustment is made that will cause the scale to weigh fish inaccurately.

(5) Printed reports from the scale (not applicable to observer sampling scales).

The vessel owner must ensure that the printed reports are provided as required by this paragraph. Printed reports from the scale must be maintained on board the vessel until the end of the year during which the reports were made and be made available to observers, NMFS personnel, or an authorized officer. In addition, printed reports must be retained by the vessel owner for 3 years after the end of the year during which the printouts were made.

(i) Reports of catch weight and cumulative weight. Reports must be printed at least once every 24 hours when use of the scale is required. Reports must also be printed before any information stored in the scale computer memory is replaced. Scale weights must not

be adjusted by the scale operator to account for the perceived weight of water, mud, debris, or other materials. Scale printouts must show:

(A) The vessel name and Federal fisheries or processor permit number.

(B) The haul or set number as recorded in the processor's DCPL (see § 679.5);

(C) The total weight of the haul or set;

(D) The total cumulative weight of all fish or other material weighed on the scale.

(ii) Printed report from the audit trail. The printed report must include the information specified in sections 2.3.1.8, 3.3.1.7, and 4.3.1.8 of appendix A to this part. The printed report must be provided to the authorized scale inspector at each scale inspection and must also be printed at any time upon request of the observer, the scale inspector, NMFS staff, or an authorized officer.

(6) Scale installation requirements.

The scale display must be readable from where the observer collects unsorted catch.

(7) Platform scales used as observer sampling scales or to determine the known weight of test materials.

Platform scales used only as observer sampling scales or to determine the known weight of fish for a material test of another scale are required to meet all of the requirements of paragraph (b) of this section and appendix A to this part except sections 4.3.1 and 4.3.1.5 of appendix A to this part (printer) or section 4.3.1.8 (audit trail) of appendix A to this part.

(c) Scales approved by the State of Alaska.

Scale requirements in this paragraph are in addition to those requirements set forth by the State of Alaska, and nothing in this paragraph may be construed to reduce or supersede the authority of the State to regulate, test, or approve scales within the State of Alaska or its territorial sea. Scales used to weigh groundfish catch that are also required to be approved by the State of Alaska under Alaska Statute 45.75 must meet the following requirements:

(1) Verification of approval.

The scale must display a valid State of Alaska sticker indicating that the scale was inspected and approved within the previous 12 months.

(2) Visibility.

The owner and manager of the processor must ensure that the scale and scale display are visible simultaneously to the observer. Observers, NMFS personnel, or an authorized officer must be allowed to observe the weighing of fish on the scale and be allowed to read the scale display at all times.

(3) Printed scale weights.

(i) The owner and manager of the processor must ensure that printouts of the scale weight of each haul, set, or delivery are made available to observers, NMFS personnel, or an authorized officer at the time printouts are generated and thereafter upon request for the duration of the fishing year. The owner and manager must retain scale printouts as records as specified in § 679.5(a)(5)(ii).

(ii) A scale identified in a CMCP (see paragraph (g) of this section) must produce a printed record for each delivery, or portion of a delivery, weighed on that scale. If approved by NMFS as part of the CMCP, scales not designed for automatic bulk weighing may be exempted from part or all of the printed record requirements. The printed record must include:

(A) The processor name;

(B) The weight of each load in the weighing cycle;

(C) The total weight of fish in each delivery, or portion of the delivery that was weighed on that scale;

(D) The total cumulative weight of all fish or other material weighed on the scale since the last annual inspection;

(E) The date and time the information is printed;

(F) The name and ADF&G number of the vessel making the delivery. This information may be written on the scale printout in pen by the scale operator at the time of delivery.

(4) Inseason scale testing.

Scales identified in an approved CMCP (see paragraph (g) of this section) must be tested by plant personnel in accordance with the CMCP when testing is requested by NMFS-staff or NMFS-authorized personnel. Plant personnel must be given no less than 20 minutes notice that a scale is to be tested and no testing may be requested if a scale test has been requested and the scale has been found to be accurate within the last 24 hours.

(i) How does a scale pass an inseason test?

To pass an inseason test, NMFS staff or NMFS-authorized personnel will verify that the scale display and printed information are clear and easily read under all conditions of normal operation, weight values are visible on the display until the value is printed, and the scale does not exceed the maximum permissible errors specified below:

Test Load in Scale Divisions	Maximum Error In Scale Divisions
(A) 0-500	1
(B) 501-2,000	2
(C) 2,001-4,000	3
(D) >4,000	4

(ii) How much weight is required to do an inseason scale test? Scales must be tested with the amount and type of weight specified for each scale type in the following tables:

(A) Automatic hopper 0 to 150 kg (0 to 300 lb) capacity.

Certified Test Weights	Other test material
(1) Minimum weight or 10 kg (20 lb), whichever is greater	Minimum
(2) Maximum	Maximum

(B) Automatic hopper > 150 kg (300 lb) capacity.

Certified Test Weights	Other test material
(1) Minimum weight or 10 kg (20 lb), whichever is greater	Minimum
(2) 25 percent of maximum of 150 kg (300 lb), whichever is greater	Maximum

(C) Platform or flatbed 0 to 150 kg (0 to 300 lb) capacity.

Certified Test Weights	Other test material
(1) 10 kg (20 lb)	Not Acceptable
(2) Midpoint	Not Acceptable
(3) Maximum	Not Acceptable

(D) Platform or flatbed > 150 kg (300 lb) capacity.

Certified Test Weights	Other test material
(1) 10 kg (20 lb)	Not Acceptable
(2) 12.5 percent of maximum or 75 kg (150 lb), whichever is greater	50 percent of maximum or 75 kg (150 lb), whichever is greater
(3) 25 percent of maximum or 150 kg (300 lb), whichever is greater	75 percent of maximum or 150 kg (300 lb), whichever is greater

(E) Observer sampling scale > 50 kg capacity.

Certified Test Weights	Other test material
(1) 10 kg	Not Acceptable
(2) 25 kg	Not Acceptable
(3) 50 kg	Not Acceptable

(iii) Certified test weights. Each test weight used for inseason scale testing must have its weight stamped on or otherwise permanently affixed to it. The weight of each test weight must be certified by a National Institute of Standards and Technology approved metrology laboratory every 2 years. An observer platform scale must be provided with sufficient test weights to test the scale at 10 kg, 25 kg, and 50 kg. All other scales identified in an approved CMCP must be provided with sufficient test weights to test the scale as described in this paragraph (c)(4) of this section. Test weights for observer platform scales must be denominated in kilograms. Test weights for other scales may be denominated in pounds.

(iv) Other test material. When permitted in paragraph (c)(4)(ii) of this section, a scale may be tested with test material other than certified test weights. This material must be weighed on an accurate observer platform scale at the time of each use.

(v) Observer sampling scales. Platform scales used as observer sampling scales must:

(A) Have a capacity of no less than 50 kg;

(B) Have a division size of no less than 5 g;

(C) Indicate weight in kilograms and decimal subdivisions; and

(D) Be accurate within plus or minus 0.5 percent when tested at 10 kg, 25 kg, and 50 kg by NMFS staff or a NMFS-certified observer.

(d) Observer sampling station

(1) Accessibility.

All of the equipment required for an observer sampling station must be available to the observer at all times while a sampling station is required and the observer is aboard the vessel, except that the observer sampling scale may be used by vessel personnel to conduct material tests of the scale used to weigh total catch under paragraph (b)(3) of this section, as long as the use of the observer's sampling scale by others does not interfere with the observer's sampling duties.

(2) Location.

(i) Motherships and catcher/processors or catcher vessels using trawl gear. The observer sampling station must be located within 4 m of the location from which the observer collects unsorted catch. Clear, unobstructed passage must be provided between the observer sampling station and the location where the observer collects unsorted catch. When standing where unsorted catch is sampled, the observer must be able to see that no fish have been removed between the bin and the scale used to weigh total catch.

(ii) Vessels using nontrawl gear. The observer sampling station must be located within 5 m of the collection area, described at § 679.28(d)(7)(ii)(B), unless any location within this distance is unsafe for the observer. Clear, unobstructed passage must be provided between the observer sampling station and the collection area. Access must be provided to the tally station, described at § 679.28(d)(7)(ii)(A). NMFS may approve an alternative location if the vessel owner submits a written proposal describing the alternative location and the reasons why a location within 5 m of where fish are brought on board the vessel is unsafe, and the proposed observer sampling station meets all other applicable requirements of this section.

(iii) What is clear, unobstructed passage?

Where clear and unobstructed passage is required, passageways must be at least 65 cm wide at their narrowest point, be free of tripping hazards, and be at least 1.8 m high. Doorways or companionways must be free of obstacles.

(3) Minimum work space.

The observer must have a working area for sampling of at least 4.5 square meters. This working area includes the observer's sampling table. The observer must be able to stand upright and have a work area at least 0.9 m deep in the area in front of the table and scale.

(4) Table.

The observer sampling station must include a table at least 0.6 m deep, 1.2 m wide and 0.9 m high and no more than 1.1 m high. The entire surface area of the table must be available for use by the observer. Any area used for the observer sampling scale is in addition to the minimum space requirements for the table. The observer's sampling table must be secured to the floor or wall.

(5) Observer sampling scale.

The observer sampling station must include a NMFS -approved platform scale with a capacity of at least 50 kg located within 1 m of the observer's sampling table. The scale must be mounted so that the weighing surface is no more than 0.7 m above the floor. The scale must be approved by NMFS under paragraph (b) of this section and must meet the maximum permissible error requirement specified in paragraph (b)(3)(ii)(A) of this section when tested by the observer.

(6) Other requirements.

The sampling station must include flooring that prevents slipping and drains well (grating or other material where appropriate), adequate lighting, and a hose that supplies fresh or sea water to the observer.

(7) Requirements for sampling catch.

(i) Motherships and catcher/processors using trawl gear. The conveyor belt conveying unsorted catch must have a removable board to allow fish to be diverted from the belt directly into the observer's sampling baskets. The diverter board must be located downstream of the scale used to weigh total catch so that the observer can use this scale to weigh large samples. At least 1 m of accessible belt space, located downstream of the scale used to weigh total catch, must be available for the observer's use when sampling a haul.

(ii) Catcher/processors using non-trawl gear. In addition to the sampling station, vessels using non-trawl gear must provide:

(A) Tally station. A place where the observer can see the gear as it leaves the water and can count and identify fish. It must be within 5 m of where fish are brought aboard the vessel and in a location where the observer is not in danger of falling overboard or being injured during gear retrieval. Where exposed to wind or seas, it must be equipped with a railing at least 1.0 m high, grating or other non-slip material, and adequate lighting.

(B) Collection area. A collection area is a place where the observer, or vessel crew under the observer's guidance, collects fish as they come off the line or are removed from pots. It must be located where the observer can see the gear when it leaves the water. Where exposed to wind or seas, it must be equipped with a railing at least 1.0 m high and grating or other non-slip material.

(8) Inspection of the observer sampling station.

Each observer sampling station must be inspected and approved by NMFS prior to its use for the first time and then one time each year within 12 months of the date of the most recent inspection with the following exceptions: If the observer sampling station is moved or if the space or equipment available to the observer is reduced or removed when use of the observer sampling station is required, the observer sampling station inspection report issued under this section is no longer valid, and the observer sampling station must be re-inspected and approved by NMFS. Inspection of the observer sampling station is in addition to inspection of the at-sea scales by an authorized scale inspector required at paragraph (b)(2) of this section.

(i) How does a vessel owner arrange for an observer sampling station inspection? The owner may arrange the inspection time and place by submitting to NMFS by fax (206-526-4066) or e-mailing station.inspections@noaa.gov an Inspection Request for Observer Sampling Station available on the NMFS Alaska Region Web site at <http://www.fakr.noaa.gov>. Inspections will be scheduled no later than 10 working days after NMFS receives a complete application for an inspection. The owner must provide the following information:

(A) Name and signature of the person submitting the application, and the date of the application.

(B) Business mailing address, telephone number, and fax number of the person submitting the application.

(C) Whether the vessel or processor has received an observer sampling scale inspection before and, if so, the date of the most recent inspection report.

(D) Vessel name and name of contact person on vessel.

(E) Federal fishery permit number.

(F) Location of vessel where sampling station inspection is requested to occur, including street address and city.

(G) Requested inspection date.

(H) For catcher/processors using trawl gear and motherships, a diagram drawn to scale showing the location(s) where all catch will be weighed, the location where observers will sample unsorted catch, and the location of the observer sampling station including the observer sampling scale, and the name of the manufacturer and model of the observer sampling scale.

(I) For all other vessels, a diagram drawn to scale showing the location(s) where catch comes on board the vessel, the location where observers will sample unsorted catch, the location of the observer sampling station, including the observer sampling scale, and the name of the manufacturer and model of the observer sampling scale.

(J) For all vessels, a copy of the most recent scale inspection report issued under paragraph (b)(2) of this section.

(e) Certified bins for volumetric estimates of catch weight

(1) Certification.

The information required in this paragraph (e) must be prepared, dated, and signed by a licensed engineer with no financial interest in fishing, fish processing, or fish tendering vessels. Complete bin certification documents must be submitted to the Regional Administrator prior to harvesting or receiving groundfish from a fishery in which certified bins are required and must be on board the vessel and available to the observer at all times.

(2) Specifications.

(i) Measurement and marking. The volume of each bin must be determined by accurate measurement of the internal dimensions of the bin. The internal walls of the bin must be permanently marked and numbered in 10-cm increments indicating the level of fish in the bin in cm. All marked increments and numerals must be readable from the outside of the bin through a viewing port or hatch at all times. Marked increments are not required on the wall in which the viewing port is located, unless such increments are necessary to determine the level of fish in the bin from another viewing port. Bins must be lighted in a manner that allows marked increments to be read from the outside of the bin by an observer or authorized officer. For bin certification documents dated after July 6, 1998, the numerals at the 10-cm increment marks must be at least 4 cm high.

(ii) Viewing ports. Each bin must have a viewing port or ports from which the internal bin markings and numerals on all walls of the bin can be seen from the outside of the bin, except that bin markings and numerals are not required on the wall in which the viewing port is placed, if that wall cannot be seen from any other viewing port in the bin.

(3) Information required.

For bin certification documents submitted after July 6, 1998, the person certifying the bins must provide:

(i) The vessel name;

(ii) The date the engineer measured the bins and witnessed the location of the marked increments and numerals;

(iii) A diagram, to scale, of each bin showing the location of the marked increments on each internal wall of the bin, the location, and dimensions of each viewing port or hatch, and any additional information needed to estimate the volume of fish in the bin;

(iv) Tables indicating the volume of each certified bin in cubic meters for each 10-cm increment marked on the sides of the bins;

(v) Instructions for determining the volume of fish in each bin from the marked increments and table; and

(vi) The person's name and signature and the date on which the completed bin certification documents were signed.

(4) Recertification.

The bin's volume and the marked and numbered increments must be recertified if the bin is modified in a way that changes its size or shape or if marking strips or marked increments are moved or added.

(5) Operational requirements.

(i) Placement of catch in certified bins. All catch must be placed in a bin certified under this paragraph (e) to estimate total catch weight prior to sorting. Refrigerated seawater tanks may be used for volumetric estimates only if the tanks comply with all other requirements of this paragraph (e). No adjustments of volume will be made for the presence of water in the bin or tank.

(ii) Prior notification. Vessel operators must notify observers prior to any removal of fish from or addition of fish to each bin used for volumetric measurements of catch so that an observer may make bin volume estimates prior to fish being removed from

or added to the bin. Once a volumetric estimate has been made, additional fish may not be added to the bin until at least half the original volume has been removed. Fish may not be removed from or added to a bin used for volumetric estimates of catch weight until an observer indicates that bin volume estimates have been completed and any samples of catch required by the observer have been taken.

(iii) Fish from separate hauls or deliveries from separate harvesting vessels may not be mixed in any bin used for volumetric measurements of catch.

(iv) The bins must not be filled in a manner that obstructs the viewing ports or prevents the observer from seeing the level of fish throughout the bin.

(f) Vessel Monitoring System (VMS) Requirements

(1) What is a VMS?

A VMS consists of a NMFS-approved VMS transmitter that automatically determines the vessels position and transmits it to a NMFS-approved communications service provider. The communications service provider receives the transmission and relays it to NMFS.

(2) How are VMS transmitters and communications service providers approved by NMFS?

(i) NMFS publishes type approval specifications for VMS components in the ***Federal Register***.

(ii) Transmitter manufacturers or communication service providers may submit products or services to NMFS for evaluation based on the published specifications.

(iii) NMFS will publish a list of NMFS-approved transmitters and communication service providers in the ***Federal Register***. As necessary, NMFS will publish amendments to the list of approved components in the ***Federal Register***.

(3) What are the vessel owner's responsibilities?

If you are a vessel owner that must participate in a VMS, you or your crew must:

(i) Obtain a NMFS-approved VMS transmitter and have it installed onboard your vessel in accordance with the instructions provided by NMFS. You may get a copy of the VMS installation and operation instructions from the Regional Administrator upon request.

§ 679.28 Equipment and operational requirements

(ii) Activate the VMS transmitter and receive confirmation from NMFS that the VMS transmissions are being received before engaging in operations when a VMS is required.

(iii) Continue the VMS transmissions until no longer engaged in operations requiring VMS.

(iv) Stop fishing immediately if:

(A) Informed by NMFS staff or an authorized officer that NMFS is not receiving position reports from the VMS transmitter, or

(B) The vessel operator determines that the VMS is not transmitting properly.

(v) Make the VMS transmitter available for inspection by NMFS personnel, observers or an authorized officer.

(vi) Ensure that the VMS transmitter is not tampered with, disabled, destroyed or operated improperly.

(vii) Pay all charges levied by the communication service provider.

(4) What must the vessel owner do before activating a VMS transmitter for the first time?

If you are a vessel owner who must use a VMS and you are activating a VMS transmitter for the first time, you must:

(i) Register the vessel's VMS unit with an appropriate service provider;

(ii) Use VMS check-in report to contact OLE by fax at 907-586-7703 and provide the date (mm/dd/yyyy), vessel name, USCG documentation number, FFP number or Federal crab vessel permit number, name and telephone number of contact person, and VMS transmitter ID or serial number; and

(iii) Call OLE at 907-586-7225, Monday through Friday, between the hours of 0800 hours, A.I.t., and 1630 hours, A.I.t., at least 72 hours before leaving port and receive confirmation that the transmissions are being received.

(5) What must the vessel owner do when the vessel replaces a VMS transmitter?

A vessel owner who must use a VMS and who intends to replace a transmitter, must follow the reporting and confirmation procedure for the replacement transmitter, as described in paragraph (f)(4) of this section.

(6) When must the VMS transmitter be transmitting?

Your vessel's transmitter must be transmitting if:

(i) You operate a vessel in any reporting area (see definitions at § 679.2) off Alaska while any fishery requiring VMS, for which the vessel has a species and gear endorsement on its Federal Fisheries Permit under § 679.4(b)(5)(vi), is open.

(ii) You operate a vessel required to be federally permitted in reporting areas located in the Aleutian Islands subarea or operate a federally permitted vessel in adjacent State waters; or

(iii) You operate a vessel required to be federally permitted with **non-pelagic trawl or dredge** gear onboard in reporting areas located in the GOA or operate a federally permitted vessel with **non-pelagic trawl or dredge** gear onboard in adjacent State waters; or

(iv) When that vessel is required to use functioning VMS equipment in the Rockfish Program as described in § 679.7(n)(3).

(g) Catch monitoring and control plan requirements (CMCP).

(1) What is a CMCP?

A CMCP is a plan submitted by the owner and manager of a processing plant, and approved by NMFS, detailing how the processing plant will meet the catch monitoring and control standards detailed in paragraph (g)(7) of this section.

(2) Who is required to prepare and submit a CMCP for approval?

The owner and manager of shoreside or stationary floating processors receiving fish harvested in the following fisheries must prepare, submit, and have approved a CMCP prior to the receipt of fish harvested in these fisheries:

(i) AFA pollock,

(ii) AI directed pollock,

(iii) Rockfish Program, unless those fish are harvested under the entry level rockfish fishery as described under § 679.83.

(3) How is a CMCP approved by NMFS?

NMFS will approve a CMCP if it meets all the requirements specified in paragraph (g)(7) of this section. The processor must be inspected by NMFS prior to approval of the CMCP to ensure that the

processor conforms to the elements addressed in the CMCP. NMFS will complete its review of the CMCP within 14 working days of receiving a complete CMCP and conducting a CMCP inspection. If NMFS disapproves a CMCP, the plant owner or manager may resubmit a revised CMCP or file an administrative appeal as set forth under the administrative appeals procedures described at § 679.43.

(4) How is a CMCP inspection arranged?

The time and place of a CMCP inspection may be arranged by submitting a written request for an inspection to NMFS, Alaska Region. NMFS will schedule an inspection within 10 working days after NMFS receives a complete application for an inspection. The inspection request must include:

- (i) Name and signature of the person submitting the application and the date of the application;
- (ii) Address, telephone number, fax number, and email address (if available) of the person submitting the application;
- (iii) A proposed CMCP detailing how the processor will meet each of the performance standards in paragraph (g)(7) of this section.

(5) For how long is a CMCP approved?

NMFS will approve a CMCP for 1 year if it meets the performance standards specified in paragraph (e)(2) of this section. An owner or manager must notify NMFS in writing if changes are made in plant operations or layout that do not conform to the CMCP.

(6) How do I make changes to my CMCP?

An owner and manager may change an approved CMCP by submitting a CMCP addendum to NMFS. NMFS will approve the modified CMCP if it continues to meet the performance standards specified in paragraph (e)(2) of this section. Depending on the nature and magnitude of the change requested, NMFS may require a CMCP inspection as described in paragraph (g)(3) of this section. A CMCP addendum must contain:

- (i) Name and signature of the person submitting the addendum;
- (ii) Address, telephone number, fax number and email address (if available) of the person submitting the addendum;
- (iii) A complete description of the proposed CMCP change.

(7) Catch monitoring and control standards.

(i) Catch sorting and weighing requirements. All groundfish delivered to the plant must be sorted and weighed by species. The CMCP must detail the amount and location of space for sorting catch, the number of staff assigned to catch sorting and the maximum rate that catch will flow through the sorting area.

(ii) Scales used for weighing groundfish. The CMCP must identify by serial number each scale used to weigh groundfish and describe the rationale for its use.

(iii) Scale testing procedures. Scales identified in the CMCP must be accurate within the limits specified in paragraph (c)(4)(i) of this section. For each scale identified in the CMCP a testing plan must be developed that:

- (A) Describes the procedure the plant will use to test the scale;
- (B) Lists the test weights and equipment required to test the scale;
- (C) Lists where the test weights and equipment will be stored; and
- (D) Lists the plant personnel responsible for conducting the scale testing.

(iv) Printed record. The owner and manager must ensure that the scale produces a complete and accurate printed record of the weight of each species in a delivery. All of the groundfish in a delivery must be weighed on a scale capable of producing a complete printed record as described in paragraph (c)(3) of this section. However, NMFS may exempt scales not designed for automatic bulk weighing from some or all of the printed record requirements if the CMCP identifies any scale that cannot produce a complete printed record, states how the processor will use the scale, and states how the plant intends to produce a complete record of the total weight of each delivery.

(v) Delivery point. Each CMCP must identify a single delivery point. The delivery point is the first location where fish removed from a delivering catcher vessel can be sorted or diverted to more than one location. If the catch is pumped from the hold of a catcher vessel or a codend, the delivery point normally will be the location where the pump first discharges the catch. If catch is removed from a vessel by brailing, the delivery point normally will be the bin or belt where the brailer discharges the catch.

(vi) Observation area. Each CMCP must designate an observation area. The observation area is a location designated on the CMCP where an individual may monitor the flow of fish during a delivery. The owner and manager must ensure that the observation area meets the following standards:

(A) Access to the observation area. The observation area must be freely accessible to NMFS staff or NMFS-authorized personnel at any time a valid CMCP is required.

(B) Monitoring the flow of fish. From the observation area, an individual must have an unobstructed view or otherwise be able to monitor the entire flow of fish between the delivery point and a location where all sorting has taken place and each species has been weighed.

(vii) Observer work station. Each CMCP must identify and include an observer work station for the exclusive use of NMFS-certified observers. Unless otherwise approved by NMFS, the work station must meet the following criteria:

(A) Location of observer work station. The observer work station must be located in an area protected from the weather where the observer has access to unsorted catch.

(B) Platform scale. The observer work station must include a platform scale as described in paragraph (c)(4) of this section;

(C) Proximity to observer work station. The observer area must be located near the observer work station. The plant liaison must be able to walk between the work station and the observation area in less than 20 seconds without encountering safety hazards.

(D) Workspace. The observer work station must include: A working area of at least 4.5 square meters, a table as specified in paragraph (d)(4) of this section, and meet the other requirements as specified in paragraph (d)(6) of this section.

(E) Lockable cabinet. The observer work station must include a secure and lockable cabinet or locker of at least 0.5 cubic meters.

(viii) Communication with observer. The CMCP must describe what communication equipment such as radios, pagers or cellular phones, is used to facilitate communications within the plant. The plant owner must ensure that the plant manager provides the NMFS- certified observer with the same communications equipment used by plant staff.

(ix) Plant liaison. The CMCP must designate a plant liaison. The plant liaison is responsible for:

(A) Orienting new observers to the plant;

(B) Assisting in the resolution of observer concerns; and

(C) Informing NMFS if changes must be made to the CMCP.

(x) Scale drawing of plant. The CMCP must be accompanied by a scale drawing of the plant showing:

(A) The delivery point;

(B) The observation area;

(C) The observer work station;

(D) The location of each scale used to weigh catch; and

(E) Each location where catch is sorted.

(h) *ELB software*

(1) How do I get my ELB software approved by NMFS?

(i) Specifications. NMFS will provide specifications for ELB software upon request. Interested parties may contact NMFS by mail at NMFS Alaska Region, Sustainable Fisheries Division, Catch Accounting/Data Quality, P.O. Box 21668, Juneau, AK 99802-1668; by telephone at 907-586-7228. The four types of ELB software are:

(A) Catcher vessel longline or pot gear (see § 679.5(c)(3));

(B) Catcher/processor longline or pot gear (see § 679.5(c)(3));

(C) Catcher vessel trawl gear (see § 679.5(c)(4)); and

(D) Catcher/processor trawl gear (see § 679.5(c)(4)).

(ii) ELB submittal package. A vendor or developer wishing to have an ELB approved by NMFS must submit:

(A) A fully operational test copy of the software; and

(B) An application for ELB-approval giving the following information (see paragraphs (h)(1)(ii)(B)(1) through (3) of this section):

(1) Company, contact person, address, telephone number, and fax number for the company developing the software;

(2) Name and type of software; and

(3) Printed name and signature of individual submitting the software for approval.

(C) Copies of all manuals and documentation for the software.

(iii) ELB approval. NMFS will approve ELB software within 60 working days of receipt of all required information if the software meets the following standards in paragraphs (h)(1)(iii)(A) through (H) of this section):

(A) Has fields for the entry of all information required for a paper DFL or DCPL as described in § 679.5(c)(3) and (4), as appropriate.

(B) The software must automatically time and date stamp each printed copy of the ELB logsheet and ELB discard report and clearly identify the first printed copy as an original. If any changes are made to the data in the ELB, subsequent printed copies must clearly be identified as revised. The software must be designed to prevent the operator from overriding this feature.

(C) The software must export data as an ASCII comma delimited text file, xml file, or other format approved by NMFS.

(D) The software must integrate with the vessel's global positioning system (GPS) to allow vessel location fields to be completed automatically.

(E) When the software is started, it must clearly show the software version number.

(F) The software must be designed to facilitate the transfer of an export file to NMFS as an email attachment.

(G) The software must be designed to ensure that an operator can comply with the requirements for ELB use as described in § 679.5(f).

(H) The software must include sufficient data validation capability to prevent a submitter from accidentally transmitting a data file or printing an ELB logsheet that is incomplete or contains clearly erroneous data.

(2) What if I need to make changes to NMFS-approved ELB software?

(i) NMFS-instigated changes. NMFS will provide the developer with information that affects the ELB software as soon as it is available for distribution, e.g., changes in species codes or product codes.

(ii) Developer-instigated changes. The developer must submit a copy of the changed software along with documentation describing the need for the change to NMFS for review and approval as described in paragraph (h)(1)(ii) of this section. NMFS will review and approve the new version according to the guidelines set forth in paragraph (h)(1)(iii) of this section.

(iii) NMFS-approved ELB changes. If changes to ELB software are approved by NMFS, the developer must:

(A) Give the revised software a new version number;

(B) Notify all known ELB users of the software that a new version is available; and

(C) Ensure that the ELB users are provided with a revised copy within 15 days of notification.

(i) ***Bin monitoring***.

(1) Bin monitoring standards.

The vessel owner or operator must comply with the requirements specified in paragraph (i)(1)(i) of this section unless the vessel owner or operator has requested, and NMFS has approved, one of the monitoring options described at paragraph (i)(1)(ii) or (i)(1)(iii) of this section.

(i) Option 1--No crew in bin or tank. No crew may enter any bin or tank preceding the point where the observer samples unsorted catch, unless:

(A) The flow of fish has been stopped between the tank and the location where the observer samples unsorted catch;

(B) All catch has been cleared from all locations between the tank and the location where the observer samples unsorted catch;

(C) The observer has been given notice that the vessel crew must enter the tank; and either

(D) The observer is given the opportunity to observe the activities of the person(s) in the tank; or

(E) The observer informs the vessel operator, or his designee, that all sampling has been completed for a given haul, in which case crew may enter a tank containing fish from that haul without stopping the flow of fish or clearing catch between the tank and the observer sampling station.

(iii) Option 2--Line of sight option. From the observer sampling station, the location where the observer sorts and weighs samples, and the location from which the observer collects unsorted catch, an observer of average height (between 64 and 74 inches (140 and 160 cm)) must be able to see all areas of the bin or tank where crew could be located preceding the point where the observer samples catch. If clear panels are used to comply with this requirement, those panels must be maintained sufficiently clear to allow an individual with normal vision to read text located two feet inside of the bin or tank. The text must be written in 87 point type (corresponding to line four on a standard Snellen eye chart) and the text must be readable from the observer sampling station, the location where the observer sorts and weighs samples, and the location from which the observer collects unsorted catch. The observer must be able to view the activities of crew in the bin from these locations.

(iv) Option 3--Video option. A vessel must provide and maintain cameras, a monitor, and a digital video recording system for all areas of the bin or tank where crew could be located preceding the point where the observer collects catch. The vessel owner or operator must ensure that:

(A) The system has sufficient data storage capacity to store all video data from an entire trip. Each frame of stored video data must record a time/date stamp in Alaska local time (A.l.t.). At a minimum, all periods of time when fish are inside the bin must be recorded and stored;

(B) The system must include at least one external USB (1.1 or 2.0) port or other removable storage device approved by NMFS;

(C) The system uses commercially available software;

(D) Color cameras must have at a minimum 420 TV lines of resolution, a lux rating of 0.1, and auto-iris capabilities;

(E) The video data must be maintained and made available to NMFS staff, or any individual authorized by NMFS, upon request. These data must be retained onboard the vessel for no less than 120 days after the beginning of a trip, unless NMFS has notified the

vessel operator that the video data may be retained for less than this 120-day period;

(F) The system provides sufficient resolution and field of view to see and read a text sample written in 130 point type (corresponding to line two of a standard Snellen eye chart) from any location within the tank where crew could be located;

(G) The system is recording at a speed of no less than 5 frames per second at all times when fish are inside the tank;

(H) A 16-bit or better color monitor, for viewing activities within the tank in real time, is provided within the observer sampling station (or location where the observer sorts and weighs samples, if applicable). The monitor must:

(1) Have the capacity to display all cameras simultaneously;

(2) Be operating at all times when fish are in the tank;

(3) Be securely mounted at or near eye level;

(4) Provide the same resolution as specified in paragraph (i)(1)(iii)(F) of this section.

(I) The observer is able to view any earlier footage from any point in the trip and is assisted by crew knowledgeable in the operation of the system in doing so;

(J) The vessel owner has, in writing, provided the Regional Administrator with the specifications of the system. At a minimum, this must include:

(1) The length and width (in pixels) of each image;

(2) The file type in which the data are recorded;

(3) The type and extent of compression;

(4) The frame rate at which the data will be recorded;

(5) The brand and model number of the cameras used;

(6) The brand, model, and specifications of the lenses used;

(7) A scale drawing of the location of each camera and its coverage area;

(8) The size and type of storage device;

(9) The type, speed, and operating system of any computer that is part of the system;

(10) The individual or company responsible for installing and maintaining the system;

(11) The individual onboard the vessel responsible for maintaining the system and working with the observer on its use; and

(12) Any additional information requested by the Regional Administrator.

(K) Any change to the video system that would affect the system's functionality must be submitted to, and approved by, the Regional Administrator in writing before that change is made.

(v) Failure of line of sight or video option. If the observer determines that a monitoring option selected by a vessel owner or operator specified in paragraph (i)(1)(ii) or (i)(1)(iii) of this section fails to provide adequate monitoring of all areas of the bin where crew could be located, then the vessel must use the monitoring option specified in paragraph (i)(1)(i) of this section until the observer determines that adequate monitoring of all areas of the bin where crew could be located is provided by the monitoring option selected by the vessel owner or operator.

(2) Who must have a bin monitoring option inspection?

A vessel owner or operator choosing to operate under the line of sight option (option 2) in paragraph (i)(1)(ii) of this section or the video option (option 3) in paragraph (i)(1)(iii) of this section must receive an annual bin monitoring option inspection.

(3) How does a vessel owner arrange for a bin monitoring option inspection?

The owner may arrange the inspection time and place by submitting to NMFS by fax (206-526-4066) or e-mail station.inspections@noaa.gov an Inspection Request for Bin Monitoring available on the NMFS Alaska Region Web site at (<http://www.fakr.noaa.gov>). Inspections will be scheduled no later than 10 working days after NMFS receives a complete application for an inspection. The owner must provide the following information:

(i) Name and signature of the person submitting the application, and the date of the application;

(ii) Business mailing address, telephone number, and fax number of the person submitting the application;

(iii) Whether the vessel has received a bin monitoring option inspection before, and if so, the date of the most recent inspection report;

(iv) Vessel name;

(v) Federal fishery permit number;

(vi) Location where the inspection is requested to occur, including street address and city; and

(vii) A diagram drawn to scale showing the locations where all catch will be weighed and sorted by the observer, the location where unsorted catch will be collected, and the location of any video equipment or viewing panels or ports.

(4) Where will bin monitoring option inspections be conducted?

Inspections will be conducted on vessels tied to docks at Dutch Harbor, Alaska, Kodiak, Alaska, and in the Puget Sound area of Washington State.

(5) Bin monitoring option inspection report.

A bin monitoring option inspection report, valid for 12 months from the date it is signed by NMFS, will be issued to the vessel owner if the bin monitoring option meets the requirements of paragraph (i)(1)(ii) or (i)(1)(iii) of this section. The vessel owner must maintain a current bin option inspection report onboard the vessel at all times the vessel is required to provide an approved bin monitoring option under this paragraph (i)(5). The bin monitoring option inspection report must be made available to the observer, NMFS personnel or to an authorized officer upon request.

Subpart C--Western Alaska Community Development Quota Program

§ 679.30 General CDQ regulations.

(a) Application procedure.

The CDQ program is a voluntary program. Allocations of CDQ and PSQ are made to CDQ groups and not to vessels or processors fishing under contract with any CDQ group. Any vessel or processor harvesting or processing CDQ or PSQ **on behalf of a CDQ group** must comply with all other requirements of this part. Allocations of CDQ and PSQ are harvest privileges that expire upon the expiration of the CDP. When a CDP expires, further CDQ allocations are not implied or guaranteed, and a qualified applicant must re-apply for further allocations on a competitive basis with other qualified applicants. The CDQ allocations provide the means for CDQ groups to complete their CDQ projects. A qualified applicant may apply for CDQ and PSQ allocations by submitting a proposed CDP to the State during the CDQ application period that is announced by the State. A proposed CDP must include the following information:

(1) Community development information.

Community development information includes:

(i) Project description. A detailed description of all proposed CDQ projects, including the short- and long-term benefits to the qualified applicant from the proposed CDQ projects. CDQ projects should not be designed with the expectation of CDQ allocations beyond those requested in the proposed CDP.

(ii) Project schedule. A schedule for the completion of each CDQ project with measurable milestones for determining the progress of each CDQ project.

(iii) Employment. The number of individuals to be employed through the CDP projects, and a description of the nature of the work and the career advancement potential for each type of work.

(iv) Community eligibility. A list of the participating communities. Each participating community must be listed in Table 7 to this part or meet the criteria for an eligible community under § 679.2.

(v) Community support. A demonstration of each participating community's support for the qualified applicant and the managing organization through an official letter approved by the governing body of each such community.

(2) Managing organization information.

A proposed CDP must include the following information about the managing organization:

(i) Structure and personnel. A description of the management structure and key personnel of the managing organization, such as resumes and references, including the name, address, fax number, and telephone number of the qualified applicant's CDQ representative.

(ii) Management qualifications. A description of how the managing organization is qualified to carry out the CDP projects in the proposed CDP, and a demonstration that the managing organization has the management, technical expertise, and ability to manage CDQ allocations and prevent exceeding a CDQ or PSQ.

(iii) Legal relationship. Documentation of the legal relationship between the qualified applicant and the managing organization (if the managing organization is different from the qualified applicant) clearly describing the responsibilities and obligations of each party as demonstrated through a contract or other legally binding agreement.

(iv) Board of directors. The name, address, and telephone number of each member of the board of directors of the qualified applicant. If a qualified applicant represents more than one community, the board of directors of the qualified applicant must include at least one member from each of the communities represented.

(3) Business information.

A proposed CDP must include the following business information:

(i) Business relationships. A description of all business relationships between the qualified applicant and all individuals who have a financial interest in a CDQ project or subsidiary venture, including, but not limited to, any arrangements for management and audit control and any joint venture arrangements, loans, or

§ 679.30 General CDQ regulations

other partnership arrangements, including the distribution of proceeds among the parties.

(ii) Profit sharing. A description of all profit sharing arrangements.

(iii) Funding. A description of all funding and financing plans.

(iv) General budget for implementing the CDP. A general account of estimated income and expenditures for each CDQ project for the total number of calendar years that the CDP is in effect.

(v) Financial statement for the qualified applicant. The most recent audited income statement, balance sheet, cash flow statement, management letter, and agreed upon procedures report.

(vi) Organizational chart. A visual representation of the qualified applicant's entire organizational structure, including all divisions, subsidiaries, joint ventures, and partnerships. This chart must include the type of legal entity for all divisions, subsidiaries, joint ventures, and partnerships; state of registration of the legal entity; and percentage owned by the qualified applicant.

(4) Request for CDQ and PSQ allocations.

A list of the percentage of each CDQ reserve and PSQ reserve, as described at § 679.31 that is being requested. The request for allocations of CDQ and PSQ must identify percentage allocations requested for CDQ fisheries identified by the primary target species of the fishery as defined by the qualified applicant and the gear types of the vessels that will be used to harvest the catch.

(5) Harvesting plans. A narrative description of how the CDQ group intends to harvest and process its CDQ allocations, including a description of the target fisheries, the types of vessels and processors that will be used, the locations and methods of processing, and the CDQ group's proposed partners.

(6) CDQ planning

(i) Transition plan. A proposed CDP must include an overall plan and schedule for transition from reliance on CDQ allocations to self-sufficiency in fisheries. The plan for transition to self-sufficiency

must be based on the qualified applicant's long-term revenue stream without CDQs.

(ii) Post-allocation plan. [Reserved]

(b) Public hearings on CDQ application.

When the CDQ application period has ended, the State must hold a public hearing to obtain comments on the proposed CDPs from all interested persons. The hearing must cover the substance and content of proposed CDPs so that the general public, particularly the affected parties, have a reasonable opportunity to understand the impact of the proposed CDPs. The State must provide reasonable public notification of hearing date and location. At the time of public notification of the hearing, the State must make available for public review all State materials pertinent to the hearing.

(c) Council consultation.

Before the State sends its recommendations for approval of proposed CDPs to NMFS, the State must consult with the Council and make available, upon request, the proposed CDPs that are not part of the State's recommendations.

(d) Review and approval of proposed CDPs.

The State must transmit the proposed CDPs and its recommendations for approval of each of the proposed CDPs to NMFS, along with the findings and the rationale for the recommendations, by October 15 of the year prior to the first year of the proposed CDP, except in 1998, when CDPs for the 1998 through 2000 multispecies groundfish CDQs must be submitted by July 6, 1998. The State shall determine in its recommendations for approval of the proposed CDPs that each proposed CDP meets all applicable requirements of this part. Upon receipt by NMFS of the proposed CDPs and the State's recommendations for approval, NMFS will review the proposed CDPs and approve those that it determines meet all applicable requirements. NMFS shall approve or disapprove the State's recommendations within 45 days of their receipt. In the event of approval of the CDP, NMFS will notify the State in writing that the proposed CDP is approved by NMFS and is consistent with all

§ 679.30 General CDQ regulations

requirements for CDPs. If NMFS finds that a proposed CDP does not comply with the requirements of this part, NMFS must so advise the State in writing, including the reasons thereof. The State may submit a revised proposed CDP along with revised recommendations for approval to NMFS.

(e) Transfers.

(1) Transfer of annual CDQ and PSQ.

CDQ groups may request that NMFS transfer CDQ or PSQ from one group to another **group** by each group **submitting a completed transfer request as described in § 679.5(n)(3). NMFS will approve the transfer request if the CDQ group transferring quota to another CDQ group has sufficient quota available for transfer. If NMFS approves the request, NMFS will make the requested transfer(s) by decreasing the account balance of the CDQ group from which the CDQ or PSQ species is transferred and by increasing the account balance of the CDQ group receiving the transferred CDQ or PSQ species. NMFS will not approve transfers to cover overages of CDQ or PSQ. The CDQ or PSQ will be transferred as of the date NMFS approves the transfer request and is effective only for the remainder of the calendar year in which the transfer occurs.**

(2) Transfer of CDQ and PSQ allocation.

CDQ groups may request that **some** or all of one group's CDQ or PSQ allocation, as defined at § 679.2, be transferred by NMFS to another group by each group filing an amendment to its respective CDP through the CDP substantial amendment process set forth at paragraph (g)(4) of this section. **The CDQ or PSQ allocation will be transferred as of January 1 of the calendar year following the calendar year NMFS approves the amendments of both groups and is effective for the duration of the CDPs. Transfers of CDQ and PSQ allocations must be in whole integer percentages.**

(f) CDQ group responsibilities.

A CDQ group's responsibilities include, but are not limited to, the following:

(1) Direct and supervise all activities of the managing organization;

(2) Maintain the capability to communicate with all vessels harvesting its CDQ and PSQ at all times;

(3) Monitor the catch of each CDQ or PSQ;

(4) Submit the CDQ catch report described at § 679.5(n)(2);

(5) Ensure that no CDQ, halibut PSQ, or crab PSQ is exceeded;

(6) Comply with all requirements of this part.

(g) Monitoring of CDPs

(1) Annual progress report.

(i) The State must submit to NMFS, by October 31 of each year, an annual progress report for the previous calendar year for each CDP.

(ii) Annual progress reports must be organized on a project-by-project basis and include information for each CDQ project in the CDP describing how each scheduled milestone in the CDP has been met, and an estimation by the State of whether each of the CDQ projects in the CDP is likely to be successful.

(iii) The annual report must include a description by the State of any problems or issues in the CDP that the State encountered during the annual report year.

(2) Annual budget report.

(i) Each CDQ group must submit to NMFS an annual budget report by December 15 preceding the year for which the annual budget applies.

(ii) An annual budget report is a detailed estimate of the income from the CDQ project and of the expenditures for each subsidiary, division, joint venture, partnership, investment activity, or CDQ project as described in paragraph (a)(1)(i) of this section for a calendar year. A CDQ group must identify the administrative costs for each CDQ project. The CDQ group's total administrative costs will be considered a separate CDQ project.

(iii) An annual budget report is approved upon receipt by NMFS, unless disapproved by NMFS in writing by December 31. If disapproved, the annual

§ 679.30 General CDQ regulations

budget report will be returned to the CDQ group for revision and resubmittal to NMFS.

(3) Annual budget reconciliation report.

A CDQ group must reconcile its annual budget by May 30 of the year following the year for which the annual budget applied. Reconciliation is an accounting of the annual budget's estimated income and expenditures with the actual income and expenditures, including the variance in dollars and variance in percentage for each CDQ project that is described in paragraph (a)(1)(i) of this section.

(4) Substantial amendments.

A CDP is a working business plan and must be kept up to date.

(i) Substantial amendments to a CDP require a written request by the CDQ group to the State and NMFS for approval of the amendment. The State must forward the amendment to NMFS with a recommendation as to whether it should be approved.

(ii) NMFS will notify the State in writing of the approval or disapproval of the amendment within 30 days of receipt of both the amendment and the State's recommendation. **Once** a substantial amendment is approved by NMFS, the amendment will be effective for the duration of the CDP.

(iii) If NMFS determines that the CDP, if changed, would no longer meet the requirements of this subpart, NMFS will notify the State in writing of the reasons why the amendment cannot be approved.

(iv) For the purposes of this section, substantial amendments are defined as changes in a CDP, including, but not limited to:

(A) Any change in the list of communities comprising the CDQ group or replacement of the managing organization.

(B) A change in the CDP applicant's harvesting or processing partner.

(C) Funding a CDP project in excess of \$100,000 that is not part of an approved general budget.

(D) More than a 20-percent increase in the annual budget of an approved CDP project.

(E) More than a 20-percent increase in actual expenditures over the approved annual budget for administrative operations.

(F) A change in the contractual agreement(s) between the CDQ group and its harvesting or processing partner or a change in a CDP project, if such change is deemed by the State or NMFS to be a material change.

(G) **Any transfer of a CDQ allocation or a PSQ allocation.**

(v) The request for approval of a substantial amendment to a CDP shall include the following information:

(A) The background and justification for the amendment that explains why the proposed amendment is necessary and appropriate.

(B) An explanation of why the proposed change to the CDP is a substantial amendment.

(C) A description of the proposed amendment, explaining all changes to the CDP that result from the proposed amendment.

(D) A comparison of the original CDP text, with the text of the proposed changes to the CDP, and the revised pages of the CDP for replacement in the CDP binder. The revised pages must have the revision date noted, with the page number on all affected pages. The table of contents may also need to be revised to reflect any changes in pagination.

(E) Identification of any NMFS findings that would need to be modified if the amendment is approved, along with the proposed modified text.

(F) A description of how the proposed amendment meets the requirements of this subpart. Only those CDQ regulations that are affected by the proposed amendment need to be discussed.

(5) Technical amendments.

Any change to a CDP that is not considered a substantial amendment under paragraph (g)(4)(iv) of this section is a technical amendment.

(i) The CDQ group must notify the State in writing of any technical amendment. Such notification must include a copy of the pages of the CDP that

§ 679.30 General CDQ regulations

would be revised by the amendment, with the text highlighted to show the proposed deletions and additions, and a copy of the CDP pages as they would be revised by the proposed amendment for insertion into the CDP binder. All revised CDP pages must include the revision date, amendment identification number, and CDP page number. The table of contents may also need to be revised to reflect any changes in pagination.

(ii) The State must forward the technical amendment to NMFS with its recommendations for approval or disapproval of the amendment. A technical amendment is approved by NMFS and is effective when, after review, NMFS notifies the State in writing of the technical amendment's receipt and approval.

(h) Suspension or termination of a CDP.

An annual progress report, required under paragraph (g)(1) of this section, will be used by the State to review each CDP to determine whether the CDP, CDQ, and PSQ allocations thereunder should be continued, decreased, partially suspended, suspended, or terminated under the following circumstances:

(1) If the State determines that the CDP will successfully meet its goals and objectives, the CDP may continue without any Secretarial action.

(2) If the State recommends to NMFS that an allocation be decreased, the State's recommendation for decrease will be deemed approved if NMFS does not notify the State in writing within 30 days of receipt of the State's recommendation.

(3) If the State determines that a CDP has not successfully met its goals and objectives or appears unlikely to become successful, the State may submit a recommendation to NMFS that the CDP be partially suspended, suspended, or terminated. The State must set out, in writing, the reasons for recommending suspension or termination of the CDP.

(4) After review of the State's recommendation and reasons thereof, NMFS will notify the Governor, in writing, of approval or disapproval of the recommendation within 30 days of its receipt. In the case of suspension or termination, NMFS will publish notification in the ***Federal Register***, with reasons thereof.

§ 679.31 CDQ and PSQ reserves

§ 679.31 *CDQ and PSQ reserves.*

Portions of the CDQ and PSQ reserves for each subarea or district may be allocated for the exclusive use of CDQ groups in accordance with CDPs approved by the Governor in consultation with the Council and approved by NMFS. NMFS will allocate no more than 33 percent of each CDQ reserve to any one group with an approved CDP.

(a) *CDQ and PSQ reserves.*

(1) Groundfish CDQ reserves. See § 679.20(b)(1)(ii).

(2) Halibut CDQ reserve.

(i) NMFS will annually withhold from IFQ allocation the proportions of the halibut catch limit that are specified in paragraph (b) of this section for use as a CDQ reserve.

(ii) Portions of the CDQ for each specified IPHC regulatory area may be allocated for the exclusive use of an eligible Western Alaska community or group of communities in accordance with a CDP approved by the Governor in consultation with the Council and approved by NMFS.

(iii) The proportions of the halibut catch limit annually withheld for the halibut CDQ program, exclusive of issued QS, and the eligible communities for which they shall be made available are as follows for each IPHC regulatory area (see Figure 15 to this part):

(A) Area 4B. In IPHC regulatory area 4B, 20 percent of the annual halibut quota shall be made available to eligible communities physically located in, or proximate to, this regulatory area.

(B) Area 4C. In IPHC regulatory area 4C, 50 percent of the halibut quota shall be made available to eligible communities physically located in IPHC regulatory area 4C.

(C) Area 4D. In IPHC regulatory area 4D, 30 percent of the annual halibut quota shall be made available to eligible communities located in, or proximate to, IPHC regulatory areas 4D and 4E.

(D) Area 4E. In IPHC regulatory area 4E, 100 percent of the halibut quota shall be made available to eligible communities located in, or proximate to, IPHC regulatory area 4E. A fishing trip limit of 10,000 lb (4.54 mt) applies to halibut CDQ harvested through September 1.

(iv) For the purposes of this section, “proximate to” an IPHC regulatory area means within 10 nm from the point where the boundary of the IPHC regulatory area intersects land.

(3) Crab CDQ reserves.

Crab CDQ reserves for crab species governed by the Crab Rationalization Program are specified at § 680.40 (a)(1). For Norton Sound red king crab, 7.5 percent of the guideline harvest level specified by the State of Alaska is allocated to the crab CDQ reserve.

(4) PSQ reserve.

(See § 679.21(e)(3)(i)(A) and (e)(4)(i)(A).)

(b) *[Reserved]*

§ 679.32 Groundfish and halibut CDQ catch monitoring.

(a) Applicability

This section contains requirements for CDQ groups, operators of vessels, and managers of processors that harvest and/or process groundfish CDQ, including vessels equal to or greater than 60 ft (18.3 m) LOA that are halibut CDQ fishing.

(b) PSQ catch.

Time and area closures required once a CDQ group has reached its salmon PSQ or crab PSQ are listed in § 679.7(d)(7) through (10). The catch of salmon or crab by vessels using other than trawl gear does not accrue to the PSQ for these species. The discard of halibut by vessels using pot or jig gear will not accrue to the halibut PSQ if this bycatch has been exempted from the halibut PSC limit under § 679.21(e)(3)(i)(A) and (e)(4) in the annual specifications published in the *Federal Register*.

(c) Vessels eligible for groundfish and halibut CDQ fisheries.

The following information must be provided by the CDQ group for all vessels that are groundfish CDQ fishing and all vessels equal to or greater than 60 ft (18.3 m) LOA that are halibut CDQ fishing.

(1) Request for approval of an eligible vessel.

Prior to a vessel participating in the CDQ fishery, a CDQ group must submit to NMFS a completed request for approval of an eligible vessel as described at § 679.5(n)(4). NMFS will approve all vessels for which a completed request is submitted. Once approved, a vessel will remain eligible until December 31 of the last year in the current CDQ allocation cycle under § 679.30(d), or until the CDQ group removes the vessel from eligibility under paragraph (c)(2) of this section. A list of eligible vessels for each CDQ group will be publicly available from the Alaska Regional Office or on the NMFS website at <http://www.fakr.noaa.gov>. The CDQ group must provide a copy of the NMFS-approved eligible vessel request to the operator of the approved vessel. The vessel operator must maintain a copy of the eligible

vessel request approved by NMFS onboard the vessel at all times while harvesting, transporting, or offloading CDQ.

(2) Removing a vessel from eligibility.

A CDQ group may remove a vessel from eligibility to harvest CDQ on its behalf by advising NMFS by letter of the removal. Removal of a vessel from eligibility to harvest CDQ will be effective on the date that NMFS approves the request and notifies the CDQ group of NMFS's approval. Upon receipt of notification of NMFS's approval, the CDQ group must notify the operator of the vessel of the vessel's removal from eligibility to harvest CDQ on behalf of the CDQ group.

(d) Requirements for vessels and processors.

In addition to complying with the minimum observer coverage requirements at § 679.50(c)(4), operators of vessels groundfish CDQ fishing and managers of shoreside processors or stationary floating processors taking deliveries from vessels groundfish CDQ fishing must comply with the following requirements:

(1) Catcher vessels without an observer.

(i) Operators of catcher vessels less than 60 ft (18.3 m) LOA must retain all groundfish CDQ species, halibut CDQ, and salmon PSQ until they are delivered to a processor that meets the requirements of paragraph (d)(3) or (d)(4) of this section, unless retention of groundfish CDQ species is not authorized under § 679.4, discard of the groundfish CDQ species is required under subpart B of this part, or, in waters within the State of Alaska, discard is required by the State of Alaska.

(ii) Catcher vessels delivering unsorted codends. Operators of catcher vessels delivering unsorted codends to motherships must retain all CDQ and PSQ species and deliver them to a mothership that meets the requirements of paragraph (d)(4) of this section.

(2) Catcher vessels with observers.

Operators of catcher vessels equal to or greater than 60 ft (18.29 m) LOA must comply with the following requirements:

(i) If using trawl gear, the vessel operator must:

(A) Retain all CDQ species and salmon PSQ until they are delivered to a processor that meets the requirements of paragraph (d)(3) or (d)(4) of this section unless retention of groundfish CDQ species is not authorized under § 679.4 of this part, discard of the groundfish CDQ species is required under subpart B of this part, or, in waters within the State of Alaska, discard is required by laws of the State of Alaska;

(B) Retain all halibut and crab PSQ in a bin or other location until it is counted and sampled by a level 2 observer; and

(C) Provide space on the deck of the vessel for the level 2 observer to sort and store catch samples and a place from which to hang the observer sampling scale.

(ii) If using nontrawl gear, the vessel operator must either:

(A) Option 1: Retain all CDQ species. Retain all CDQ species until they are delivered to a processor that meets the requirements of paragraph (d)(3) or (d)(4) of this section unless retention of groundfish CDQ species is not authorized under § 679.4 of this part, discard of the groundfish CDQ or PSQ species is required under subpart B of this part, or, in waters within the State of Alaska, discard is required by laws of the State of Alaska. Have all of the halibut PSQ counted by the level 2 observer and sampled for length or average weight; or

(B) Option 2: Discard some CDQ species at sea. May discard some CDQ species at sea if the following requirements are met:

(1) Observer sampling station. The vessel owner provides an observer sampling station that complies with § 679.28(d) so that the level 2 observer can accurately determine the average weight of discarded CDQ species. A valid observer sampling station inspection report described at § 679.28(d)(8) must be on board the vessel at all times when a sampling station is required; and

(2) Species composition. Each CDQ set on vessels using hook-and-line gear is sampled for species composition by a level 2 observer.

(3) Shoreside processors and stationary floating processors.

The manager of a shoreside processor or stationary floating processor must comply with all of the following requirements:

(i) Prior notice to observer of offloading schedule. Notify the level 2 observer of the offloading schedule of each CDQ delivery at least 1 hour prior to offloading to provide the level 2 observer an opportunity to monitor the sorting and weighing of the entire delivery.

(ii) CDQ and PSQ by weight. Sort and weigh on a scale approved by the State of Alaska under § 679.28(c) all groundfish and halibut CDQ or PSQ by species or species group.

(iii) PSQ by number. Sort and count all salmon and crab PSQ.

(iv) CDQ and PSQ sorting and weighing. Sorting and weighing of CDQ and PSQ must be monitored by a level 2 observer.

(v) CDQ delivery report. Submit a CDQ delivery report described at § 679.5(n)(1) for each delivery of groundfish CDQ.

(vi) AFA inshore processors. Take deliveries from a vessel engaged in directed fishing for pollock CDQ without following an approved CMCP as described at § 679.28(g).

(4) Catcher/processors and motherships.

The operator of a catcher/processor or a mothership taking deliveries of unsorted codends from catcher vessels must comply with the following requirements:

(i) Prior notice to observer of CDQ catch. Notify the level 2 observer(s) before CDQ catch is brought onboard the vessel and notify the level 2 observer(s) of the CDQ group and CDQ number associated with the CDQ catch.

(ii) Observer sampling station. Provide an observer sampling station as described at § 679.28(d). A valid observer sampling station inspection report described at § 679.28(d)(8) must be on board the vessel at all times when a sampling station is required.

(iii) Obtain the data entry software provided by the Regional Administrator ("ATLAS software") for use by the observer and ensure that observer data can be transmitted from the vessel to NMFS at any time while the vessel is receiving, catching or processing CDQ species.

(iv) Catcher/processors using trawl gear and motherships. The operator of a catcher/processor using trawl gear or of a mothership taking deliveries of unsorted codends from catcher vessels must weigh all catch on a scale that complies with the requirements of § 679.28(b). A valid scale inspection report described at § 679.28(b)(2) must be on board the vessel at all times when a scale is required. Catch from each CDQ haul must be weighed separately. Catch must not be sorted before it is weighed, unless a provision for doing so is approved by NMFS for the vessel. Each CDQ haul must be sampled by a level 2 observer for species composition and the vessel operator must allow level 2 observers to use any scale approved by NMFS to weigh partial CDQ haul samples.

(v) Catcher/processors using nontrawl gear. Each CDQ set on a vessel using hook-and-line gear must be sampled by a level 2 observer for species composition and average weight.

(e) Recordkeeping and reporting.

(1) Catch record.

The manager of a shoreside processor or stationary floating processor must submit to NMFS the CDQ delivery report required in § 679.5(n)(1). The CDQ representative must submit to NMFS the CDQ catch report required in § 679.5(n)(2). Additionally, all other applicable requirements in § 679.5 for groundfish fishing must be met.

(2) Verification of CDQ and PSQ catch reports.

CDQ groups may specify the sources of data listed below as the sources they will use to determine CDQ and PSQ catch on the CDQ catch report by specifying "NMFS standard sources of data" on their request for approval of an eligible vessel. In the case of a catcher vessel using nontrawl gear, the CDQ group must specify on their request for approval of an eligible vessel whether the vessel will be retaining all groundfish CDQ (Option 1) or discarding some groundfish CDQ species at sea (Option 2). CDQ species may be discarded at sea by these vessels only if

the requirements of paragraph (d)(2)(ii)(B) of this section are met. NMFS will use the following sources to verify the CDQ catch reports, unless an alternative catch estimation procedure is approved by NMFS under paragraph (e)(3) of this section.

(i) Catcher vessels less than 60 ft (18.29 m) LOA. The weight or numbers of all CDQ and PSQ species will be the same as the information on the CDQ delivery report if all CDQ species and salmon PSQ are retained on board the vessel until delivered to a processor, and sorted and weighed in compliance with paragraph (d)(3) of this section.

(ii) Catcher vessels delivering unsorted codends. The weight and numbers of CDQ and PSQ species will be determined by applying the species composition sampling data collected for each CDQ haul by the level 2 observer on the mothership to the total weight of each CDQ haul as determined by weighing all catch from each CDQ haul on a scale approved under § 679.28(b).

(iii) Observed catcher vessels using trawl gear. The weight of halibut and numbers of crab PSQ discarded at sea will be determined by using the level 2 observer's sample data. The weight or numbers of all groundfish CDQ and salmon PSQ will be the same as the information submitted on the CDQ delivery report if all CDQ species and salmon PSQ are retained on board the vessel until delivered to a processor, and sorted and weighed in compliance with paragraph (d)(3) of this section.

(iv) Observed catcher vessels using nontrawl gear.

(A) Option 1. The weight of halibut PSQ discarded at sea will be determined by using the level 2 observer's sample data. The weight of all groundfish CDQ will be the same as the information submitted on the CDQ delivery report if all CDQ species are retained on board the vessel until delivered to a processor, and sorted and weighed in compliance with paragraph (d)(3) of this section (Option 1); or

(B) Option 2. The weight of halibut PSQ and all groundfish CDQ species will be determined by applying the level 2 observer's species composition sampling data to the estimate of total catch weight if any CDQ species are discarded at sea.

(v) Catcher/processors using trawl gear. The weight and numbers of CDQ and PSQ species will be determined by applying the level 2 observer's species composition sampling data for each CDQ haul to the total weight of the CDQ haul as determined by weighing all catch from each CDQ haul on a scale certified under § 679.28(b).

(vi) Catcher/processors using nontrawl gear. The weight of halibut PSQ and all groundfish CDQ species will be determined by applying the level 2 observer's species composition sampling data to the estimate of total catch weight, if any CDQ species are discarded at sea.

(3) Alternative methods for verification of CDQ and PSQ catch.

The method to be used to determine CDQ and PSQ catch for each vessel must be listed by a CDQ group on the request for approval of an eligible vessel. A CDQ group may propose the use of an alternative method, such as using only one observer where normally two would be required, sorting and weighing of all catch by species on processor vessels, or using larger sample sizes than could be collected by one observer, by submitting an alternative fishing plan attached to its request for approval of an eligible vessel. NMFS will review the alternative fishing plan and approve it or notify the qualified applicant in writing if the proposed alternative does not meet the requirements listed under paragraphs (e)(3)(i) through (iv) of this section. The CDQ group must provide a copy of the approved alternative fishing plan to the operator of the approved vessel. A copy of the alternative fishing plan approved by NMFS must be maintained onboard the vessel at all times while it is operating under the alternative fishing plan. Alternative fishing plans are valid for the remainder of the calendar year in which they are approved. Alternatives to the requirement for a certified scale or an observer sampling station will not be approved. NMFS will review the alternative fishing plan to determine if it meets all of the following requirements:

(i) The alternative proposed must provide equivalent or better estimates than use of the NMFS standard data source would provide and the estimates must be independently verifiable;

(ii) Each haul or set on an observed vessel must be able to be sampled by an observer for species composition;

(iii) Any proposal to sort catch before it is weighed must ensure that the sorting and weighing process will be monitored by an observer; and

(iv) The time required for the level 2 observer to complete sampling, data recording, and data communication duties must not exceed 12 hours in each 24-hour period and the level 2 observer must not be required to sample more than 9 hours in each 24-hour period.

(f) Halibut CDQ

(1) Applicability.

The CDQ group, the operator of the vessel, the manager of a shoreside processor or stationary floating processor, and the Registered Buyer must comply with the catch monitoring requirements of this paragraph (f) and with the R&R requirements of § 679.4(e) for the catch of CDQ halibut or while CDQ halibut fishing.

(2) Accounting for catch of groundfish CDQ while halibut CDQ fishing.

The manager of a shoreside processor or stationary floating processor must report on a CDQ delivery report described at § 679.5(n)(1), all groundfish CDQ delivered by vessels equal to or greater than 60 ft (18.3 m) LOA while halibut CDQ fishing and all sablefish CDQ delivered by vessels of any size while halibut CDQ fishing. The CDQ group must report on a CDQ catch report described at § 679.5(n)(2), all groundfish CDQ caught by vessels equal to or greater than 60 ft (18.3 m) LOA while halibut CDQ fishing and all sablefish CDQ retained by vessels of any size while halibut CDQ fishing. This groundfish CDQ will accrue to the CDQ group's groundfish CDQ allocations. The manager of a shoreside processor and the CDQ group are not required to report on the CDQ delivery report, groundfish, except sablefish CDQ, that is caught by vessels less than 60 ft (18.3 m) LOA while halibut CDQ fishing, and this catch (except sablefish CDQ) will not accrue against the CDQ group's groundfish CDQ allocations.

(3) Groundfish CDQ retention requirements.

Operators of vessels less than 60 ft (18.3 m) LOA are not required to retain and deliver groundfish CDQ species while halibut CDQ fishing, unless required to do so elsewhere in this part. Operators of vessels equal to or greater than 60 ft (18.3 m) LOA are required to comply with all groundfish CDQ and PSQ catch

accounting requirements in paragraphs (b) through (e) of this section, including the retention of all groundfish CDQ, if Option 1 under § 679.32(d)(2)(ii) is selected. CDQ species must be discarded when required by other provisions in subpart B of this part or, in waters within the State of Alaska, when discard is required by laws of the State of Alaska.

(4) Observer coverage requirements.

The owner or operator of a vessel equal to or greater than 60 ft (18.3 m) LOA halibut CDQ fishing as defined at § 679.2 or shoreside processors taking deliveries from vessels equal to or greater than 60 ft (18.3 m) LOA that are halibut CDQ fishing must comply with observer coverage requirements at § 679.50(c)(4) and (d)(4).

(5) Seabird avoidance requirements.

The CDQ group, and vessel owner or operator must comply with all of the seabird avoidance requirements at § 679.42(b)(2).

Subpart D--Individual Fishing Quota Management Measures

§ 679.40 *Sablefish and halibut QS.*

The Regional Administrator shall annually divide the TAC of halibut and sablefish that is apportioned to the fixed gear fishery pursuant to the annual management measures published in the *Federal Register* pursuant to § 300.62 of chapter III of this title and § 679.20, minus the CDQ reserve, among qualified halibut and sablefish quota share holders, respectively.

(a) *Initial allocation of QS*

(1) General.

The Regional Administrator shall initially assign to qualified persons, on or after October 18, 1994, halibut and sablefish fixed gear fishery QS that are specific to IFQ regulatory areas and vessel categories. QS will be assigned as a block in the appropriate IFQ regulatory area and vessel category, if that QS would have resulted in an allocation of less than 20,000 lb (9 mt) of IFQ for halibut or sablefish based on the 1994 TAC for fixed gear in those fisheries for specific IFQ regulatory areas and the QS pools of those fisheries for specific IFQ regulatory areas as of October 17, 1994.

(2) Qualified person.

(i) As used in this section, a “qualified person” means a “person,” as defined in § 679.2:

(A) That owned a vessel that made legal landings of halibut or sablefish, harvested with fixed gear, from any IFQ regulatory area in any QS qualifying year; or

(B) That leased a vessel that made legal landings of halibut or sablefish, harvested with fixed gear, from any IFQ regulatory area in any QS qualifying year. A person who owns a vessel cannot be a qualified person based on the legal fixed gear landings of halibut or sablefish made by a person who leased the vessel for the duration of the lease.

(C) Who is a citizen of the United States at the time of application for QS.

(D) Who is a corporation, partnership, association, or other **non-individual** entity that would have qualified to document a fishing vessel as a vessel of the United States during the QS qualifying years of 1988, 1989, and 1990.

(ii) Qualified persons, or their successors-in-interest, must exist at the time of their application for QS.

(iii) A former partner of a dissolved partnership or a former shareholder of a dissolved corporation who would otherwise qualify as a person may apply for QS in proportion to his or her interest in the dissolved partnership or corporation.

(iv) Sablefish harvested within Prince William Sound, or under a State of Alaska limited entry program, will not be considered in determining whether a person is a qualified person.

(3) Qualification for QS

(i) Year. A QS qualifying year is 1988, 1989, or 1990.

(ii) Vessel ownership. Evidence of vessel ownership shall be limited to the following documents, in order of priority:

(A) For vessels required to be documented under the laws of the United States, the USCG abstract of title issued in respect of that vessel.

(B) A certificate of registration that is determinative as to vessel ownership.

(C) A bill of sale.

(iii) Vessel lease. Conclusive evidence of a vessel lease will include a written vessel lease agreement or a notarized statement from the vessel owner and lease holder attesting to the existence of a vessel lease agreement at any time during the QS qualifying years. Conclusive evidence of a vessel lease must identify the leased vessel and indicate the name of the lease holder and the period of time during which the lease was in effect. Other evidence, which may not be conclusive, but may tend to support a vessel lease, may also be submitted.

(iv) Ownership interest. Evidence of ownership interest in a dissolved partnership or corporation shall be limited to corporate documents (e.g., articles of incorporation) or notarized statements signed by each former partner, shareholder or director, and specifying their proportions of interest.

(v) Legal landing of halibut or sablefish

(A) Definition. As used in this section, a “legal landing of halibut or sablefish” means halibut or sablefish harvested with fixed gear and landed in

compliance with state and Federal regulations in effect at the time of the landing.

(B) Documentation. Evidence of legal landings shall be limited to documentation of state or Federal catch reports that indicate the amount of halibut or sablefish harvested, the IPHC regulatory area or groundfish reporting area in which it was caught, the vessel and gear type used to catch it, and the date of harvesting, landing, or reporting. State catch reports are Alaska, Washington, Oregon, or California fish tickets. Federal catch reports are **production reports** required under § 679.5. Sablefish harvested within Prince William Sound or under a State of Alaska limited entry program will not be considered in determining qualification to receive QS, nor in calculating initial QS.

(4) Calculation of initial QS

(i) Halibut QS. The Regional Administrator shall calculate the halibut QS for any qualified person in each IFQ regulatory area based on that person's highest total legal landings of halibut in each IPHC regulatory area for any 5 years of the 7-year halibut QS base period 1984 through 1990. The sum of all halibut QS for an IFQ regulatory area will be the halibut QS pool for that area.

(ii) Sablefish QS. The Regional Administrator shall calculate the sablefish QS for any qualified person in each IFQ regulatory area based on that person's highest total legal landings of sablefish in each groundfish reporting area for any 5 years of the 6-year sablefish QS base period 1985 through 1990. The sum of all sablefish QS for an IFQ regulatory area will be the sablefish QS pool for that area.

(iii) CDQ program. Each initial QS calculation will be modified to accommodate the CDQ program prescribed at subpart C of this part.

(5) Assignment of QS to vessel categories

(i) LOA. Each qualified person's QS will be assigned to a vessel category based on the LOA of vessel(s) from which that person made fixed gear legal landings of groundfish or halibut in the most recent year of participation and the product type landed. As used in this paragraph (a)(5), "the most recent year of participation" means the most recent of 4 calendar years in which any groundfish or halibut were harvested using fixed gear, as follows: 1988, 1989, or 1990; or calendar year 1991 prior to September 26, 1991.

(ii) Vessel categories. QS and its associated IFQ assigned to vessel categories include:

(A) Category A QS and its associated IFQ, which authorizes an IFQ permit holder to harvest and process IFQ species on a vessel of any length;

(B) Category B QS and associated IFQ, which authorizes an IFQ permit holder to harvest IFQ species on a vessel of any length;

(C) Category C QS and associated IFQ, which authorizes an IFQ permit holder to harvest IFQ species on a vessel less than or equal to 60 ft (18.3 m) LOA;

(D) Category D QS and associated IFQ, which authorizes an IFQ permit holder to harvest IFQ halibut on a vessel less than or equal to 35 ft (10.7 m) LOA, except as provided in § 679.42(a).

(iii) QS assignment. A qualified person's QS will be assigned:

(A) To vessel category A if, at any time during his/her most recent year of participation, that person's vessel processed any groundfish or halibut caught with fixed gear.

(B) To vessel category B if, at any time during his/her most recent year of participation, that person's vessel was greater than 60 ft (18.3 m) LOA and did not process any groundfish or halibut caught with fixed gear.

(C) To each applicable vessel category in proportion to the landings of halibut or sablefish made by that person if, at any time during their most recent year of participation, that person used more than one vessel in different categories.

(iv) Sablefish QS. A qualified person's sablefish QS will be assigned:

(A) To vessel category C if, at any time during his/her most recent year of participation, that person's vessel was less than or equal to 60 ft (18.3 m) LOA and did not process any groundfish or halibut caught with fixed gear.

(B) To the vessel category in which halibut and groundfish were landed, or vessel categories in proportion to the total fixed gear landings of halibut and groundfish, if, at any time during the most recent year of participation, that person's vessel(s) makes no landing(s) of sablefish.

(v) Halibut QS. A qualified person's halibut QS will be assigned:

(A) To vessel category C if, at any time during his/her most recent year of participation, that person's vessel was less than or equal to 60 ft (18.3 m), but greater than 35 ft (10.7 m), LOA and did not process any groundfish or halibut caught with fixed gear.

(B) To vessel category D if, at any time during his/her most recent year of participation, that person's vessel was less than or equal to 35 ft (10.7 m) LOA and did not process any groundfish or halibut caught with fixed gear.

(C) To the vessel category in which groundfish were landed, or vessel categories in proportion to the total fixed gear landings of groundfish, if, at any time during the most recent year of participation, that person's vessel(s) makes no landing(s) of halibut.

(vi) Both species QS. A qualified person's QS for both species will be assigned to the vessel category in which groundfish were landed in the most recent year of participation if, at any time during that year, that person landed halibut in one vessel category and sablefish in a different vessel category.

(6) Application for initial QS

(i) Application form. The Application period for QS ended on July 15, 1994. As of that date, the Request for QS Application form replaced the QS Application form as the means by which the Administrator, RAM, reviews and makes initial administrative determinations on requests for initial allocations of QS. A Request for QS Application must contain the following: information identifying the individual, representative of a deceased fisherman's estate, corporation, **partnerships, or other non-individual entity**, or dissolved corporation, **partnership or other non-individual entity** making the request; contact numbers; vessel identification, length overall, and purchase date; and information on any vessel leasing arrangement pertinent to the claim of eligibility.

(ii) Application period. An application period of no less than 180 days will be specified by notification in the *Federal Register* and other information sources that the Regional Administrator deems appropriate.

(iii) Complete application. Complete applications received by the Regional Administrator will be acknowledged. An incomplete application will be returned to the applicant with specific kinds of information identified that are necessary to make it complete.

(7) Insufficient documentation.

Halibut and sablefish catch history, vessel ownership or lease data, and other information supplied by an applicant will be compared with data compiled by the Regional Administrator. If additional data presented in an application are not consistent with the data compiled by the Regional Administrator, the applicant will be notified of insufficient documentation. The applicant will have 90 days to submit corroborating documents (as specified in paragraph (a) of this section) in support of his/her application or to resubmit a revised application. All applicants will be limited to one opportunity to provide corroborating documentation or a revised application in response to notification of insufficient documentation.

(8) Verified data.

Uncontested data in applications will be approved by the Regional Administrator. Based on these data, the Regional Administrator will calculate each applicant's initial halibut and sablefish QS, as provided in paragraph (b) of this section, for each IFQ regulatory area, respectively, and will add each applicant's halibut and sablefish QS for an IFQ regulatory area to the respective QS pool for that area.

(9) Unverified data.

Catch history, vessel ownership, or lease data that cannot be verified by the Regional Administrator, following the procedure described in paragraph (a)(7) of this section, will not qualify for QS. An initial determination denying QS on the grounds that claimed catch history, vessel ownership or lease data were not verified may be appealed following the procedure described in § 679.43. Quota share reflecting catch history, vessel ownership, or lease data that are contested between two or more applicants, at least one of which is likely to qualify for QS when the dispute is resolved, will be assigned to a reserve that will be considered part of the QS pool for the appropriate IFQ regulatory area. Any QS and IFQ that results from agency action resolving the dispute will be assigned to the prevailing applicant(s) pursuant to paragraphs (a)(4), (a)(5), (b), and (c) of this section. If the assigned IFQ for the 1995 fishing season becomes moot by passage of time needed to resolve the dispute, the assignment of QS and IFQ for subsequent fishing seasons will be unaffected.

(b) Annual allocation of IFQ.

The Regional Administrator shall assign halibut or sablefish IFQs to each person holding unrestricted QS for halibut or sablefish, respectively, up to the limits prescribed in § 679.42(e) and (f). Each assigned IFQ will be specific to an IFQ regulatory area and vessel category, and will represent the maximum

amount of halibut or sablefish that may be harvested from the specified IFQ regulatory area and by the person to whom it is assigned during the specified fishing year, unless the IFQ assignment is changed by the Regional Administrator within the fishing year because of an approved transfer or because all or part of the IFQ is sanctioned for violating rules of this part.

(c) Calculation of annual IFQ allocation

(1) General.

The annual allocation of IFQ to any person (person p) in any IFQ regulatory area (area a) will be equal to the product of the TAC of halibut or sablefish by fixed gear for that area (after adjustment for purposes of the Western Alaska CDQ Program) and that person's QS divided by the QS pool for that area. Overages will be subtracted from a person's IFQ pursuant to paragraph (d) of this section. Expressed algebraically, the annual IFQ allocation formula is as follows:

$$IFQ_{pa} = [(fixed\ gear\ TAC_a - CDQ\ reserve_a) \times (QS_{pa}/QS\ pool_a)] - overage\ of\ IFQ_{pa}.$$

(2) QS amounts.

For purposes of calculating IFQs for any fishing year, the amount of a person's QS and the amount of the QS pool for any IFQ regulatory area will be the amounts on record with the Alaska Region, NMFS, as of 1200 hours, A.I.t., on January 31 of that year.

(3) IFQ permit.

The Regional Administrator shall issue to each QS holder, pursuant to § 679.4, **an IFQ permit** specifying the maximum amount of halibut and sablefish that may be harvested with fixed gear in a specified IFQ regulatory area and vessel category. Such IFQ permits will be **sent** to each QS holder at the address on record for that person prior to the start of the IFQ fishing season **or to any IFQ holder(s) following transfers or penalties (15 CFR part 904).**

(d) Ten-percent adjustment policy.

A person's annual IFQ account will be adjusted in the year following a determination that the person harvested or landed IFQ species in an amount greater than the amount available in the person's annual IFQ account and if the amount greater than the amount available does not exceed 10 percent of the amount available in the person's annual IFQ account at the time of landing. The adjustment would be a deduction of the amount of IFQ species harvested or landed that was determined to exceed the amount available in the

person's annual IFQ account and will apply to any person to whom the affected IFQ is allocated in the year following the determination.

(e) Underages.

Underages of up to 10 percent of a person's total annual IFQ account for a current fishing year will be added to that person's annual IFQ account in the year following determination of the underage. This underage adjustment to the annual IFQ allocation will be specific to IFQ species, IFQ regulatory area, and vessel category for which an IFQ is calculated, and will apply to any person to whom the affected IFQ is allocated in the year following determination of an underage.

(f) Harvesting privilege.

Quota shares allocated or permits issued pursuant to this part do not represent either an absolute right to the resource or any interest that is subject to the "takings" provision of the Fifth Amendment of the U.S. Constitution. Rather, such quota shares or permits represent only a harvesting privilege that may be revoked or amended subject to the requirements of the Magnuson-Stevens Act and other applicable law.

(g) External research tags for halibut and sablefish.

(1) Nothing contained in this part 679 shall prohibit any person at any time from retaining and landing a Pacific halibut or sablefish that bears at the time of capture an external research tag from any state, Federal, or international agency, provided that the halibut or sablefish is one of the following:

(i) A Pacific halibut landed pursuant to § 300.62 of this title and to this part 679; or

(ii) A sablefish landed in accordance with the Tagged Groundfish Research Program, and in compliance with all sablefish requirements of this part 679.

(2) Halibut and sablefish bearing an external research tag from any state, Federal, or international agency, landed pursuant to paragraph (g)(1)(i) or (g)(1)(ii) of this section, and in accordance with § 679.5(1), shall be excluded from IFQ or CDQ deduction as follows:

(i) The fish shall not be calculated as part of a person's IFQ harvest of halibut or sablefish and shall

not be debited against a person's halibut IFQ or a person's sablefish IFQ; or

(ii) The fish shall not be calculated as part of the CDQ harvest of halibut or sablefish and shall not be debited against a CDQ group's halibut CDQ or a CDQ group's sablefish CDQ.

(h) Properly debited landing.

(1) Permit holder's account.

Except as provided in paragraph (g) of this section, all IFQ halibut, CDQ halibut, and IFQ sablefish catch onboard a vessel must be weighed and debited from the IFQ permit holder's account or CDQ halibut permit holder's account under which the catch was harvested.

(2) Properly debited account.

A properly concluded groundfish IFQ landing receipt, crab IFQ landing receipt, or a manual IFQ landing report which is signed by the Registered Buyer and IFQ permit holder or IFQ hired master permit holder or CDQ hired master permit holder constitutes confirmation that the IFQ permit holder's or CDQ permit holder's account is properly debited.

(3) Source of debit.

NMFS shall use the following sources (see paragraphs (h)(3)(i) and (ii) of this section) of information to debit a CDQ halibut, IFQ halibut, or IFQ sablefish account:

(i) Unprocessed landing. If offload of unprocessed IFQ halibut, CDQ halibut, or IFQ sablefish from a vessel, the scale weight (to the nearest pound) of the halibut or sablefish product actually measured at the time of offload, as required by § 679.5(e)(7)(i)(E)(6) to be included in the IFQ Landing Report.

(ii) Processed landing. If offload of processed IFQ halibut, CDQ halibut, or IFQ sablefish from a vessel, the scale weight (to the nearest pound) of the halibut or sablefish processed product actually measured at or before the time of offload. If the product scale weights are taken before the time of offload, then the species and actual product weight of each box or container must be visibly marked on the outside of each container to facilitate inspection by OLE or designees.

§ 679.41 Transfer of quota shares and IFQ.

(a) General.

(1) Except as provided in paragraph (a)(2) of this section, transfer of QS or IFQ means any transaction requiring QS, or the use thereof in the form of IFQ, to pass from one person to another, permanently or for a fixed period of time.

(2) Transactions requiring IFQ permits to be issued in the name of a hired master employed by an individual or a corporation are not transfers of QS or IFQ.

(b) Transfer procedure

(1) Application for transfer.

An Application for Transfer of QS/IFQ (Application for Transfer) must be approved by the Regional Administrator before a person may use IFQ to harvest IFQ halibut or IFQ sablefish, whether the IFQ was the result of a direct transfer or the result of a QS transfer. An Application for Transfer will not be approved until the Regional Administrator has reviewed and approved the transfer agreement signed by the parties to the transaction. The Regional Administrator shall provide an Application for Transfer form to any person on request. Persons who submit an Application for Transfer to the Regional Administrator for approval will receive notification of the Regional Administrator's decision to approve or disapprove the Application for Transfer, and, if applicable, the reason(s) for disapproval, by mail posted on the date of that decision, unless another communication mode is requested on the Application for Transfer.

(2) QS or IFQ accounts.

QS or IFQ accounts affected by an Application for Transfer approved by the Regional Administrator will change on the date of approval. Any necessary IFQ permits will be sent with the notification of the Regional Administrator's decision.

(c) Application for Transfer approval criteria.

Except as provided in paragraph (f) of this section, an Application for Transfer will not be approved until the Regional Administrator has determined that:

(1) The person applying for transfer received the QS or IFQ to be transferred:

(i) By initial assignment by the Regional Administrator as provided in § 679.40(a); or

(ii) By approved transfer.

(2) The person applying to receive the QS or IFQ meets the requirements of eligibility in paragraph (d) of this section.

(3) The person applying for transfer and the person applying to receive the QS or IFQ have their notarized signatures on the Application for Transfer.

(4) There are no fines, civil penalties, or other payments due and owing, or outstanding permit sanctions, resulting from Federal fishery violations involving either person.

(5) The person applying to receive the QS or IFQ currently exists.

(6) The transfer would not cause the person applying to receive the QS or IFQ to exceed the use limits in § 679.42(e) or (f).

(7) The transfer would not violate the provisions of paragraph (g) of this section.

(8) (i) The person applying to make or receive the IFQ or QS transfer has paid all IFQ fees that have become due as a result of an initial administrative determination.

(ii) The person applying to make or receive the IFQ or QS transfer who has not paid all IFQ fees that are due (as provided under § 679.45(a)) has timely appealed the administrative determination that IFQ fees have not been paid in full and has submitted to NMFS an amount sufficient to satisfy any disputed liability pending a final agency action.

(9) Other pertinent information requested on the Application for Transfer has been supplied to the satisfaction of the Regional Administrator.

(10) If the person applying to transfer or receive QS or IFQ is a CQE, the following determinations are required for each eligible community represented by that CQE:

(i) An individual applying to receive IFQ from QS held by a CQE is an eligible community resident of the eligible community in whose name the CQE is holding QS;

(ii) The CQE applying to receive or transfer QS, has submitted a complete annual report(s) required by § 679.5 (l)(8);

(iii) The CQE applying to transfer QS has provided information on the reasons for the transfer as described in paragraph (g)(7) of this section;

(iv) The CQE applying to receive QS is eligible to hold QS on behalf of the eligible community in the halibut or sablefish regulatory area designated for that eligible community in Table 21 to this part; and

(v) The CQE applying to receive QS has received notification of approval of eligibility to receive QS/IFQ for that community as described in paragraph (d)(1) of this section.

(d) Eligibility to receive QS or IFQ by transfer

(1) Application for Eligibility.

All persons applying to receive QS or IFQ must submit an Application for Eligibility to Receive QS/IFQ (Application for Eligibility) containing accurate information to the Regional Administrator, except that an Application for Eligibility to Receive QS/IFQ (Application for Eligibility) is not required for a CQE if a complete application to become a CQE, as described in paragraph (1)(3) of this section, has been approved by the Regional Administrator on behalf of an eligible community. The Regional Administrator will not approve a transfer of IFQ or QS to a person until the Application for Eligibility for that person is approved by the Regional Administrator. The Regional Administrator shall provide an Application for Eligibility form to any person on request.

(2) Type of eligibility.

A person must indicate on the Application for Eligibility whether the eligibility sought is as:

- (i) An individual; or
- (ii) A corporation, partnership, or other **non-individual** entity.

(3) Application filing order.

A person may submit the Application for Eligibility with the Application for Transfer or file the Application for Eligibility prior to submitting the Application for Transfer. If a person, as described in paragraph (d)(2)(ii) of this section, files the Application for Eligibility prior to submitting the Application for Transfer, and that person's status subsequently changes, as described in § 679.42(j), that person must resubmit an Application for Eligibility before submitting, or with, the Application for Transfer.

(4) Notification of approval.

Applicants will be notified by mail of the Regional Administrator's approval of an application for eligibility.

(5) Notification of disapproval.

The Regional Administrator will notify the applicant if an Application for Eligibility is disapproved. This notification of disapproval will include:

- (i) The disapproved Application for Eligibility.
- (ii) An explanation why the Application for Eligibility was not approved.

(6) Reasons for disapproval.

Reasons for disapproval of an Application for Eligibility may include, but are not limited to:

- (i) Fewer than 150 days of experience working as an IFQ crew member.
- (ii) Lack of compliance with the U.S. citizenship or corporate ownership requirements specified by the definition of "person" at § 679.2.
- (iii) An incomplete Application for Eligibility.
- (iv) Fines, civil penalties, or other payments due and owing, or outstanding permit sanctions, resulting from Federal fishery violations.

(e) Transfers of QS blocks.

(1) General.

A QS block must be transferred as an undivided whole, unless the size of the QS block exceeds the use limits specified at § 679.42. If the QS block to be transferred exceeds the use limits specified at § 679.42, the Regional Administrator will divide the block into two blocks, one block containing the maximum amount of QS allowable under the QS use limits and the other block containing the residual QS.

(2) Sablefish.

QS blocks for the same IFQ regulatory area and vessel category that represent less than 5,000 lb (2.3 mt) of sablefish IFQ, based on the 1996 TAC share for fixed gear sablefish in a specific IFQ regulatory area and the QS pool for that IFQ regulatory area on January 31, 1996, may be consolidated into larger QS blocks provided that the consolidated blocks do not represent greater than 5,000 lbs (2.3 mt) of sablefish IFQ based on the preceding criteria. A consolidated block cannot be divided and is considered a single block for purposes of use and transferability. The

maximum number of QS units that may be consolidated into a single QS block in each IFQ regulatory area is as follows:

(i)	Southeast Outside district	33,270 QS
(ii)	West Yakutat district	43,390 QS
(iii)	Central GOA regulatory area	46,055 QS
(iv)	Western GOA regulatory area	48,410 QS
(v)	Aleutian Islands subarea	99,210 QS
(vi)	Bering Sea subarea	91,275 QS

(3) **Halibut.**

QS blocks for the same IFQ regulatory area and vessel category that represent less than 3,000 lb (1.4 mt) of halibut IFQ, based on the 1996 catch limit for halibut in a specific IFQ regulatory area and the QS pool for that IFQ regulatory area on January 31, 1996, may be consolidated into larger QS blocks provided that the consolidated blocks do not represent greater than 3,000 lb (1.4 mt) of halibut IFQ based on the preceding criteria. In Areas 2C and 3A, QS blocks for the same IFQ regulatory area and vessel category that represent less than 5,000 lb (2.3 mt) of halibut IFQ, based on the 1996 catch limit for halibut in a specific IFQ regulatory area and the QS pool for that IFQ regulatory area on January 31, 1996, may be consolidated into larger QS blocks provided that the consolidated blocks do not represent greater than 5,000 lb (2.3 mt) of halibut IFQ based on the preceding criteria. A consolidated block cannot be divided and is considered a single block for purposes of use and transferability. The maximum number of QS units that may be consolidated into a single block in each IFQ regulatory area is as follows:

(i)	Area 2C	33,320 QS
(ii)	Area 3A	46,520 QS
(iii)	Area 3B	44,193 QS
(iv)	Subarea 4A	22,947 QS
(v)	Subarea 4B	15,087 QS
(vi)	Subarea 4C	30,930 QS
(vii)	Subarea 4D	26,082 QS
(viii)	Subarea 4E	0 QS

(4) A CQE may not purchase or use sablefish QS blocks less than or equal to the number of QS units specified in (e)(2)(i) through (e)(2)(iv) of this section.

(5) A CQE may not purchase or use halibut QS blocks less than or equal to the number of QS units specified in (e)(3)(i) and (e)(3)(ii) of this section.

(f) Transfer of QS or IFQ with restrictions.

If QS or IFQ must be transferred as a result of a court order, operation of law, or as part of a security agreement, but the person receiving the QS or IFQ by transfer does not meet all of the eligibility requirements of this section, the Regional Administrator will approve the Application for Transfer with restrictions. The Regional Administrator will not assign IFQ resulting from the restricted QS to any person. IFQ with restrictions may not be used for harvesting halibut or sablefish with fixed gear. The QS or IFQ will remain restricted until:

(1) The person who received the QS or IFQ with restrictions meets the eligibility requirements of this section and the Regional Administrator approves an Application for Eligibility for that person; or

(2) The Regional Administrator approves the Application for Transfer from the person who received the QS or IFQ with restrictions to a person who meets the requirements of this section.

(g) Transfer restrictions.

(1) Except as provided in paragraph (f), paragraph (g)(2), or paragraph (l) of this section, only persons who are IFQ crew members, or who were initially issued QS assigned to vessel categories B, C, or D, and meet the eligibility requirements in this section, may receive by transfer QS assigned to vessel categories B, C, or D, or the IFQ resulting from it.

(2) Except as provided in paragraph (g)(3) of this section, only persons who are IFQ crew members, and meet the other requirements in this section, may receive by transfer QS assigned to vessel categories B, C, or D, or the IFQ resulting from it, in IFQ regulatory area 2C for halibut or in the IFQ regulatory area east of 140° W. long. for sablefish.

(3) Individuals who were initially issued QS assigned to vessel categories B, C, or D may transfer that QS to a corporation that is solely owned by the same individual. Such transfers of QS assigned to vessel categories B, C, or D in IFQ regulatory area 2C for halibut or in the IFQ regulatory area east of 140°

W. long. for sablefish will be governed by the use provisions of § 679.42(i); the use provisions pertaining to corporations at § 679.42(j) shall not apply.

(4) The Regional Administrator will not approve an Application for Transfer of QS assigned to vessel categories B, C, or D subject to a lease or any other condition of repossession or resale by the person transferring QS, except as provided in paragraphs (h) and (m) of this section, or by court order, operation of law, or as part of a security agreement. The Regional Administrator may request a copy of the sales contract or other terms and conditions of transfer between two persons as supplementary information to the transfer application.

(5) A CQE may not hold QS in halibut IFQ regulatory areas 2C or 3A that is assigned to vessel category D.

(6) IFQ derived from QS held by a CQE on behalf of an eligible community may be used only by an eligible community resident of that eligible community.

(7) A CQE may transfer QS:

(i) To generate revenues to provide funds to meet administrative costs for managing the community QS holdings;

(ii) To generate revenue to improve the ability of residents within the community to participate in the halibut and sablefish IFQ fisheries;

(iii) To generate revenue to purchase QS to yield IFQ for use by community residents;

(iv) To dissolve the CQE; or

(v) As a result of a court order, operation of law, or as part of a security agreement.

(8) If the Regional Administrator determines that a CQE transferred QS for purposes other than those specified in paragraph (g)(7) of this section, then:

(i) The CQE must divest itself of any remaining QS holdings and will not be eligible to receive QS by transfer for a period of three years after the effective date of final agency action on the Regional Administrator's determination; and

(ii) The Regional Administrator will not approve a CQE to represent the eligible community in whose name the CQE transferred quota for a period of three years after the effective date of final agency action on the Regional Administrator's determination.

(h) Transfer of IFQ.

(1) Pursuant to paragraph (a) of this section, an Application for Transfer must be approved by the Regional Administrator before a person may use any IFQ that results from a direct transfer to harvest halibut or sablefish. After approving the Application for Transfer, the Regional Administrator will change any IFQ accounts affected by the approved transfer and issue all necessary IFQ permits.

(2) IFQ resulting from category B, C, or D QS may not be transferred separately from its originating QS, except as provided in paragraph (k) of this section.

(i) Transfer across catcher vessel categories

(1) CDQ compensation.

Persons issued CDQ compensation QS in a catcher vessel category, pursuant to § 679.41(j), and in an IFQ regulatory area in which they do not hold QS other than CDQ compensation QS, may use that CDQ compensation QS on any catcher vessel. This exemption from catcher vessel categories ends upon the first transfer of the CDQ compensation QS. CDQ compensation QS being transferred will be permanently assigned to a specific catcher vessel category as designated by the person receiving the transfer.

(2) CDQ compensation QS definition.

For purposes of this paragraph (i), CDQ compensation QS is QS issued as compensation for halibut and sablefish harvest privileges foregone due to the CDQ Program, as provided in paragraph (j) of this section.

(j) Compensation for CDQ allocations.

(1) The Regional Administrator will compensate persons that receive a reduced halibut QS in IPHC regulatory areas 4B, 4C, 4D, or 4E because of the halibut CDQ program by adding halibut QS from IPHC regulatory areas 2C, 3A, 3B, and 4A. This compensation of halibut QS from areas 2C, 3A, 3B, and 4A will be allocated in proportion to the amount of halibut QS foregone due to the CDQ allocation authorized by this section.

(2) The Regional Administrator will compensate persons that receive a reduced sablefish QS in any BSAI IFQ regulatory area because of the sablefish CDQ program by taking sablefish QS from the IFQ regulatory areas of the GOA and allocating it in proportion to the loss suffered by persons in the BSAI area. Such additional compensation of sablefish QS

will be allocated in proportion to the amount of sablefish QS foregone due to the CDQ allocation authorized by this section.

(3) Persons initially issued QS for IFQ regulatory areas in which a portion of the TAC is allocated to the CDQ Program will be compensated for halibut and sablefish harvest privileges foregone due to the CDQ Program. If a person does not hold QS in an IFQ regulatory area on the date the compensation is issued, that person's compensation will be issued as unblocked. If a person does hold QS in an IFQ regulatory area on the date compensation is issued, that person's compensation will be added to their existing QS in that IFQ regulatory area. The resulting QS amount will be blocked or unblocked according to the criteria found at § 679.40(a). Compensation will be calculated for each non-CDQ area using the following formula:

$$Q_N = (Q_C \times QSP_{N_x} \times RATE) / ((SUM_{CDQ} - [RATE \times SUM_{TAC}]) \times [1 - RATE] \times TAC_{AVE} \times (QSP_C \times [CDQ_{PCT} - RATE]))$$

Where:

- Q_N = quota share in non-CDQ area
- Q_C = quota share in CDQ area
- QSP_N = quota share pool in non-CDQ area (as existing on January 31, 1995)
- $RATE$ = SUM_{CDQ} average of the TAC (1988 - 1994) for all CDQ and non-CDQ areas
- TAC_{AVE} = average of the TAC (1988 - 1994) for CDQ area
- QSP_C = quota share pool in CDQ area (as existing on January 31, 1995)
- CDQ_{PCT} = CDQ percentage for CDQ area
- SUM_{CDQ} = sum $[TAC_{AVE} \times CDQ_{PCT}]$
- SUM_{TAC} = sum $[TAC_{AVE}]$

(k) Survivorship transfer privileges

(1) On the death of an individual who holds QS or IFQ, the surviving spouse or, in the absence of a

surviving spouse, a beneficiary designated pursuant to paragraph (k)(2) of this section, receives all QS and IFQ held by the decedent by right of survivorship, unless a contrary intent was expressed by the decedent in a will. The Regional Administrator will approve an Application for Transfer to the surviving spouse or designated beneficiary when sufficient evidence has been provided to verify the death of the individual.

(2) QS holders may provide the Regional Administrator with the name of a designated beneficiary from the QS holder's immediate family to receive survivorship transfer privileges in the event of the QS holder's death and in the absence of a surviving spouse.

(3) The Regional Administrator will approve, for 3 calendar years following the date of death of an individual, an Application for Transfer of IFQ from the surviving spouse or, in the absence of a surviving spouse, from a beneficiary from the QS holder's immediate family designated pursuant to paragraph (k)(2) of this section to a person eligible to receive IFQ under the provisions of this section, notwithstanding the limitations on transfers of IFQ in paragraph (h)(2) of this section.

(l) Transfer of QS to CQEs.

(1) Each eligible community must designate a CQE to transfer and hold QS on behalf of that community.

(2) Each eligible community may designate only one CQE to hold QS on behalf of that community at any one time.

(3) Prior to initially receiving QS by transfer on behalf of a specific eligible community, a non-profit entity that intends to represent that eligible community as a CQE must have approval from the Regional Administrator. To receive that approval, the non-profit entity seeking to become a CQE must submit a complete application to become a CQE to the Regional Administrator, NMFS, P.O. Box 21668, Juneau, AK 99802. The Regional Administrator will provide a copy of the complete application to the Alaska Department of Community and Economic Development, Commissioner, P.O. Box 110809, Juneau, AK 99811-0809.

NMFS will consider comments received from the Alaska Department of Community and Economic

Development when reviewing applications for a non-profit entity to become a CQE. The Alaska Department of Community and Economic Development must submit comments on an application to the

Regional Administrator, NMFS,
P.O. Box 21668,
Juneau, AK 99802,

within 30 days of receipt of the application in order for those comments to be considered by the Regional Administrator during the approval process. If an application is disapproved, than that determination may be appealed under the provisions established at 50 CFR 679.43. A complete application to become a CQE consists of:

(i) The articles of incorporation under the laws of the State of Alaska for that non-profit entity, except that a non-profit entity that is representing the Metlakatla Indian Village may provide articles of incorporation under Federal Law;

(ii) A statement indicating the eligible community, or communities, represented by that non-profit entity for purposes of holding QS;

(iii) Management organization information, including:

(A) The bylaws of the non-profit entity;

(B) A list of key personnel of the managing organization including, but not limited to, the board of directors, officers, representatives, and any managers;

(C) A description of how the non-profit entity is qualified to manage QS on behalf of the eligible community, or communities, it is designated to represent, and a demonstration that the non-profit entity has the management, technical expertise, and ability to manage QS and IFQ; and

(D) The name of the non-profit organization, taxpayer ID number, NMFS person number, permanent business mailing addresses, name of contact persons and additional contact information of the managing personnel for the non-profit entity, resumes of management personnel, name of community or communities represented by the CQE, name of contact for the governing body of each community represented, date, name and notarized signature of applicant, Notary Public signature and date when commission expires.

(iv) A statement describing the procedures that will be used to determine the distribution of IFQ to residents of the community represented by that CQE, including:

(A) Procedures used to solicit requests from residents to lease IFQ; and

(B) Criteria used to determine the distribution of IFQ leases among qualified community residents and the relative weighting of those criteria.

(v) A statement of support from the governing body of the eligible community as that governing body is identified in Table 21 to this part. That statement of support is:

(A) A resolution from the City Council or other official governing body for those eligible communities incorporated as first or second class cities in the State of Alaska;

(B) A resolution from the tribal government authority recognized by the Bureau of Indian Affairs for those eligible communities that are not incorporated as first or second class cities in the State of Alaska; but are represented by a tribal government authority recognized by the Secretary of the Interior; or

(C) A resolution from a non-profit community association, homeowner association, community council, or other non-profit entity for those eligible communities that are not incorporated as first or second class cities in the State of Alaska, and is not represented by a tribal government authority recognized by the Bureau of Indian Affairs. The non-profit entity that provides a statement of support must:

(1) Have articles of incorporation as a non-profit community association, homeowner association, community council, or other non-profit entity; and

(2) Have an established relationship with the State of Alaska Department of Community and Economic Development for purposes of representing that community for governmental functions.

(D) If an eligible community is not incorporated as a first or second class city in the State of Alaska, is not represented by a tribal government authority recognized by the Secretary of the Interior, and does not have a non-profit community association, homeowner association, community council, or other non-profit entity within that community with an established relationship with the Alaska Department of Community and Economic Development for purposes of representing that community for purposes of governmental functions, then the Regional Administrator, NMFS, will not consider any statement from a non-profit entity representing that community until that community:

(1) Is incorporated as a first or second class city in the State of Alaska;

(2) Establishes a tribal government authority recognized by the Secretary of the Interior; or

(3) Establishes a non-profit community association, homeowner association, community council, or other non-profit entity within that community that meets the requirements established in paragraph (E) of this section.

(E) If a community described under paragraph (1)(3)(v)(D) of this section establishes a non-profit community association, homeowner association, community council, or other non-profit entity within that community, then the Regional Administrator, NMFS, will consider any recommendations from this entity to support a particular applicant after reviewing:

(1) Petitions from residents affirming that the non-profit community association, homeowner association, community council, or other non-profit entity within that community represents the residents within that community; and

(2) Comments from the State of Alaska Department of Community and Economic Development on the articles of incorporation for that non-profit entity and the ability of that non-profit entity to adequately represent the interests of that community for purposes of governmental functions.

(3) If the Regional Administrator determines that this statement of support is not adequate, than that determination may be appealed under the provisions established at 50 CFR 679.43.

(4) The governing body of an eligible community as that governing body is identified in Table 21 to this part, must provide authorization for any transfer of QS by the CQE that holds QS on behalf of that eligible community prior to that transfer of QS being approved by NMFS. This authorization must be submitted as part of the Application for Transfer. That authorization consists of a signature on the Application for Transfer by a representative of the governing body that has been designated by that governing body to provide such authorization to approve the transfer of QS.

(m) Temporary military transfers.

In the event of a military mobilization or order to report for military service affecting a QS holder that prevents him or her from being able to participate in the halibut or sablefish IFQ fisheries, the Regional

Administrator may approve a temporary military transfer for the IFQ derived from the QS held by a QS holder affected by the military mobilization.

(1) General.

A temporary military transfer will be approved if the QS holder demonstrates that he or she is unable to participate in the IFQ fishery for which he or she holds QS because of a military mobilization, order to report for military service, or active duty military service.

(2) Eligibility.

To be eligible to receive a temporary military transfer, a QS holder must meet all of the following requirements:

(i) Be a member of a branch of the National Guard or a member of a reserve component;

(ii) Possess one or more catcher vessel IFQ permits;

(iii) Not qualify for a hired master exception under § 679.42(i)(1);

(iv) Be in active duty military service as that term is defined at 10 U.S.C. 101(d)(1), be under a call to active service authorized by the President or the Secretary for a period of more than 30 consecutive days under 32 U.S.C. 502(f), or in the case of a member of a reserve component, have been ordered to report for military service beginning on the date of the member's receipt of the order and ending on the date on which the member reports for active duty military service.

(3) Application.

A QS holder may apply for a temporary military transfer by submitting a temporary military transfer application to the Alaska Region, NMFS. NMFS will transfer, upon approval of the application, the applicable IFQ from the applicant (transferor) to the recipient (transferee). A temporary military transfer application is available at <http://www.fakr.noaa.gov> or by calling 1-800-304-4846. A complete application must include all of the following:

(i) The transferor's identity including his or her full name, NMFS person ID, date of birth, permanent business mailing address, business telephone and fax numbers, and e-mail address (if any). A temporary mailing address may be provided, if appropriate.

(ii) The transferee's identity including his or her full name, NMFS person ID, date of birth, permanent business mailing address, business telephone and fax numbers, and e-mail address (if any). A temporary mailing address may be provided, if appropriate.

(iii) The identification characteristics of the IFQ including whether the transfer is for halibut or sablefish IFQ, IFQ regulatory area, number of units, range of QS serial numbers for IFQ to be transferred, actual number of IFQ pounds, transferor (seller) IFQ permit number, and fishing year.

including any deficiencies with the information on the revised application. An applicant who receives an IAD may appeal under the appeals procedures set out at § 679.43.

(iv) Documentation of active military mobilization or deployment. This documentation must include the following:

(A) A copy of official documentation such as valid military orders or call that direct the transferor to report to active duty military service, to mobilize for a military deployment, or to report to active service.

(B) A concise description of the nature of the military deployment or active duty military service, including verification that the applicant is unable to participate in the IFQ fishery for which he or she holds IFQ permits during the IFQ season because of his/her active duty military service.

(v) The signatures and printed names of the transferor and transferee, and date.

(vi) The signature, seal, and commission expiration of a notary public.

(4) Restrictions.

(i) A temporary military transfer shall be valid only during the calendar year for which the associated IFQ is issued.

(ii) A temporary military transfer will be issued only for the IFQ derived from the QS held by the applicant.

(5) Temporary military transfer evaluations and appeals.

(i) Initial evaluation. The Regional Administrator will evaluate an application for a temporary military transfer submitted in accordance with paragraphs (c)(1) through (c)(9) of this section. An applicant who fails to submit the information specified in the application for a temporary military transfer will be provided a reasonable opportunity to submit the specified information or submit a revised application.

(ii) Initial administrative determination (IAD). The Regional Administrator will prepare and send an IAD to the applicant if the Regional Administrator determines that the application provided by the applicant is deficient or if the applicant fails to submit the specified information or a revised application. The IAD will indicate the deficiencies in the application,

§ 679.42 *Limitations on use of QS and IFQ.*

(a) *IFQ regulatory area and vessel category.*

(1) The QS or IFQ specified for one IFQ regulatory area must not be used in a different IFQ regulatory area, except all or part of the QS and IFQ specified for regulatory area 4C may be harvested in either Area 4C or Area 4D.

(i) Notwithstanding § 679.4(d)(1), § 679.7(f)(4) and (f)(11), § 679.40(b)(1), (c)(3), and (e), from July 22, 2005 to November 15, 2005, all or part of the QS and IFQ specified for regulatory area 4C may be harvested in either Area 4C or Area 4D.

(ii) For the year 2006 and subsequent annual IFQ fishing seasons, all or part of the QS and IFQ specified for regulatory area 4C may be harvested in either Area 4C or Area 4D.

(2) The QS or IFQ assigned to one vessel category must not be used to harvest IFQ species on a vessel of a different vessel category, except:

(i) As provided in paragraph (k) of this section (processing fish other than IFQ halibut and IFQ sablefish);

(ii) As provided in § 679.41(i)(1) of this part (CDQ compensation QS exemption);

(iii) IFQ derived from QS held by a CQE may be used to harvest IFQ species from a vessel of any length.

(iv) In Areas 3B and 4C, category D QS and associated IFQ authorizes an IFQ permit holder to harvest IFQ halibut on a vessel less than or equal to 60 ft (18.3 m) LOA.

(b) *Gear.*

(1) IFQ Fisheries.

Halibut IFQ must be used only to harvest halibut with fishing gear authorized in § 679.2. Sablefish fixed gear IFQ must not be used to harvest sablefish with trawl gear in any IFQ regulatory area, or with pot gear in any IFQ regulatory area of the GOA.

(2) Seabird avoidance gear and methods.

The operator of a vessel using gear authorized at § 679.2 while fishing for IFQ halibut, CDQ halibut, or hook-and-line gear while fishing for IFQ sablefish must comply with requirements for seabird avoidance gear and methods set forth at § 679.24(e).

(c) *Requirements and deductions.*

Any individual who harvests halibut or sablefish with fixed gear must have a valid IFQ permit, **and if a hired master is conducting the harvest**, a valid IFQ hired master permit, aboard the vessel at all times during the fishing trip and present during the landing.

(d) *Emergency waivers and medical transfers.*

The person authorized to fish IFQ halibut or sablefish must be aboard the vessel during fishing operations and must sign the IFQ landing report except as provided in § 679.41 and under the following circumstances:

(1) Emergency waiver.

In the event of extreme personal emergency during a fishing trip involving a person authorized to fish IFQ halibut or sablefish, the requirements or paragraph (c)(1) of this section may be waived. The waiving of these requirements under this provision shall apply to IFQ halibut or IFQ sablefish retained on the fishing trip during which the emergency occurred.

(2) Medical transfers.

In the event of a medical condition affecting a QS holder or an immediate family member of a QS holder that prevents the QS holder from being able to participate in the halibut or sablefish IFQ fisheries, a medical transfer may be approved for the IFQ derived from the QS held by the person affected by the medical condition.

(i) General. A medical transfer will be approved if the QS holder demonstrates that:

(A) He or she is unable to participate in the IFQ fishery for which he or she holds QS because of a medical condition that precludes participation by the QS holder; or

(B) He or she is unable to participate in the IFQ fishery for which he or she holds QS because of a medical condition involving an immediate family member that requires the QS holder's full time attendance.

(ii) Eligibility. To be eligible to receive a medical transfer, a QS holder must:

(A) Possess one or more catcher vessel IFQ permits; and

(B) Not qualify for a hired master exception under paragraph (i)(1) of this section.

(iii) Application. A QS holder may apply for a medical transfer by submitting a medical transfer application to the Alaska Region, NMFS. A QS holder who has received an approved medical transfer from RAM may transfer the IFQ derived from his or her own QS to an individual eligible to receive IFQ. A medical transfer application is available at <http://www.fakr.noaa.gov> or by calling 1-800-304-4846. Completed applications must be mailed to:

Restricted Access Management Program,
NMFS, Alaska Region,
P.O. Box 21668, Juneau, AK 99802-1668.

A complete application must include:

(A) The applicant's (transferor's) identity including his or her full name, NMFS person ID, date of birth, Social Security Number or Tax ID, permanent business mailing address, business telephone and fax numbers, and e-mail address (if any). A temporary mailing address may be provided, if appropriate;

(B) The recipient's (transferee's) identity including his or her full name, NMFS person ID, date of birth, Social Security Number or Tax ID, permanent business mailing address, business telephone and fax numbers, and e-mail address (if any). A temporary mailing address may be provided, if appropriate;

(C) The identification characteristics of the IFQ including whether the transfer is for halibut or sablefish IFQ, IFQ regulatory area, number of units, range of serial numbers for IFQ to be transferred, actual number of IFQ pounds, transferor (seller) IFQ permit number, and fishing year;

(D) The price per pound (including leases) and total amount paid for the IFQ in the requested transaction, including all fees;

(E) The primary source of financing for the transfer, how the IFQ was located, and the transferee's (buyer's) relationship to the transferor (seller);

(F) A written declaration from a licensed medical doctor, advanced nurse practitioner, or primary community health aide as those persons are defined in § 679.2. The declaration must include:

(1) The identity of the licensed medical doctor, advanced nurse practitioner, or primary community health aide including his or her full name, business telephone, permanent business mailing address (number and street, city and state, zip code), and whether the individual is a licensed medical doctor, advanced nurse practitioner, or primary community health aide;

(2) A concise description of the medical condition affecting the applicant or applicant's family member including verification that the applicant is unable to participate in the IFQ fishery for which he or she holds IFQ permits during the IFQ season because of the medical condition and, for an affected family member, a description of the care required; and

(3) The dated signature of the licensed medical doctor, advanced nurse practitioner, or primary community health aide who conducted the medical examination;

(G) The signatures and printed names of the transferor and transferee, and date; and

(H) The signature, seal, and commission expiration of a notary public.

(iv) Restrictions.

(A) A medical transfer shall be valid only during the calendar year for which the permit is issued;

(B) A medical transfer will be issued only for the IFQ derived from the QS held by the applicant;

(C) NMFS will not approve a medical transfer if the applicant has received a medical transfer in any 2 of the previous 5 years for the same medical condition.

(v) Medical transfer evaluations and Appeals.

(A) Initial evaluation. The Regional Administrator will evaluate an application for a medical transfer submitted in accordance with paragraphs (d)(2)(iii) and (d)(2)(iv) of this section. An applicant who fails to submit the information specified in the application for a medical transfer will be provided a reasonable opportunity to submit the specified information or submit a revised application.

(B) Initial administrative determinations (IAD). The Regional Administrator will prepare and send an IAD to the applicant if the Regional Administrator determines that the application provided by the applicant is deficient or if the applicant fails to submit the specified information or a revised application. The IAD will indicate the deficiencies in the application, including any deficiencies with the information on the revised application. An applicant who receives an IAD may appeal under the appeals procedures set out at § 679.43.

(e) Sablefish QS use.

(1) No person, individually or collectively, may use more than 3,229,721 units of sablefish QS, except if the amount of a person's initial allocation of sablefish QS is greater than 3,229,721 units, in which case that person may not use more than the amount of the initial allocation.

(2) In the IFQ regulatory area east of 140° W. long., no person, individually or collectively, may use more than 688,485 units of sablefish QS for this area, except if the amount of a person's initial allocation of sablefish QS is greater than 688,485 units, in which case that person may not use more than the amount of the initial allocation.

(3) No CQE may hold sablefish QS in the IFQ regulatory areas of the Bering Sea subarea and the Aleutian Islands subareas.

(4) No CQE may hold more than 3,229,721 units of sablefish QS on behalf of any single eligible community.

(5) In the IFQ regulatory area east of 140° W. long., no CQE may hold more than 688,485 units of sablefish QS for this area on behalf of any single eligible community.

(6) In the aggregate, all CQEs are limited to holding a maximum of 3 percent of the total QS in those IFQ regulatory areas specified in § 679.41(e)(2)(i) through (e)(2)(iv) of this part for sablefish in the first calendar year implementing the regulation in this section. In each subsequent calendar year, this aggregate limit on all CQEs shall increase by an additional 3 percent in each IFQ regulatory area specified in § 679.41(e)(2)(i) through (e)(2)(iv) of this part up to a maximum limit of 21 percent of the total QS in each regulatory area specified in §§ 679.41(e)(2)(i) through (e)(2)(iv) of this part for sablefish.

(7) No individual that receives IFQ derived from sablefish QS held by a CQE may hold, individually or collectively, more than 50,000 lb (22.7 mt) of IFQ sablefish derived from any sablefish QS source.

(8) A CQE receiving category B, or C sablefish QS through transfer may lease the IFQ resulting from that QS only to an eligible community resident of the eligible community on whose behalf the QS is held.

(f) Halibut QS use.

(1) Unless the amount in excess of the following limits was received in the initial allocation of halibut QS, no person, individually or collectively, may use more than:

(i) IFQ regulatory area 2C. 599,799 units of halibut QS.

(ii) IFQ regulatory area 2C, 3A, and 3B. 1,502,823 units of halibut QS.

(iii) IFQ regulatory area 4A, 4B, 4C, 4D, and 4E. 495,044 units of halibut QS.

(2) No CQE may receive an amount of halibut QS on behalf of any single eligible community which is more than:

(i) IFQ regulatory area 2C. 599,799 units of halibut QS.

(ii) IFQ regulatory area 2C, 3A, and 3B. 1,502,823 units of halibut QS.

(3) No CQE may hold halibut QS in the IFQ regulatory areas 4A, 4B, 4C, 4D, and 4E.

(4) A CQE representing an eligible community may receive by transfer or use QS only in the IFQ regulatory areas designated for that species and for that eligible community as described in Table 21 to this part.

(5) In the aggregate, all CQEs are limited to holding a maximum of 3 percent of the total QS in those IFQ regulatory areas specified in §§ 679.41(e)(3)(i) through (e)(3)(iii) for halibut in the first calendar year implementing the regulation in this section. In each subsequent calendar year, this aggregate limit on all community quota entities shall increase by an additional 3 percent in each IFQ regulatory area specified in §§ 679.41(e)(3)(i) through (e)(3)(iii). This limit shall increase up to a maximum limit of 21 percent of the total QS in each regulatory area specified in §§ 679.41(e)(3)(i) through (e)(3)(iii) for halibut.

(6) No individual that receives IFQ derived from halibut QS held by a CQE may hold, individually or collectively, more than 50,000 lb (22.7 mt) of IFQ halibut derived from any halibut QS source.

(7) A CQE receiving category B or C halibut QS through transfer may lease the IFQ resulting from that QS only to an eligible community resident of the eligible community represented by the CQE.

(g) *Limitations on QS blocks.*

(1) Number of blocks per species.

No person, individually or collectively, may hold more than two blocks of sablefish or three blocks of halibut in any IFQ regulatory area, except:

(i) A person, individually or collectively, who holds unblocked QS for a species in an IFQ regulatory area, may hold only one QS block for that species in that regulatory area; and

(ii) A CQE may hold no more than ten blocks of halibut QS in any IFQ regulatory area and no more than five blocks of sablefish QS in any IFQ regulatory area on behalf of any eligible community.

(2) Action by the Regional Administrator in Areas 3B and 4A.

In Areas 3B and 4A, the Regional Administrator shall:

(i) Identify any halibut blocks that result in an allocation of more than 20,000 lb (9.1) mt of halibut IFQ, based on the 2004 TAC for fixed gear halibut in those areas and the QS pools for those areas as of January 31, 2004; and

(ii) Divide those halibut blocks into one block of 20,000 lb (9.1 mt) and the remainder unblocked, based on the 2004 TAC for fixed gear halibut in those areas and the QS pools for those areas as of January 31, 2004.

(3) Transfer of QS blocks.

Notwithstanding paragraph (g)(1)(i) of this section, a person who holds more than one block of halibut QS and unblocked halibut QS as a result of the Regional Administrator's action under paragraph (g)(2) of this section may transfer unblocked QS until such time as that person transfers a halibut QS block to another person.

(4) Holding or to hold blocks of QS.

For purposes of this section, "holding" or "to hold" blocks of QS means being registered by NMFS as the person who received QS by initial assignment or approved transfer.

(h) *Vessel limitations.*

(1) Halibut.

No vessel may be used, during any fishing year, to harvest more than one-half percent of the combined total catch limits of halibut for IFQ regulatory areas 2C, 3A, 3B, 4A, 4B, 4C, 4D, and 4E, except that:

(i) In IFQ regulatory area 2C, no vessel may be used to harvest more than 1 percent of the halibut catch limit for this area.

(ii) No vessel may be used, during any fishing year, to harvest more than 50,000 lb (22.7 mt) of IFQ halibut from any halibut QS source if that vessel is used to harvest IFQ halibut derived from halibut QS held by a CQE.

(2) Sablefish.

No vessel may be used, during any fishing year, to harvest more than one percent of the combined fixed gear TAC of sablefish for the GOA and BSAI IFQ regulatory areas, except that:

(i) In the IFQ regulatory area east of 140° W. long., no vessel may be used to harvest more than 1 percent of the fixed gear TAC of sablefish for this area.

(ii) No vessel may be used, during any fishing year, to harvest more than 50,000 lb (22.7 mt) of IFQ sablefish from any sablefish QS source if that vessel is used to harvest IFQ sablefish derived from sablefish QS held by a CQE.

(3) Excess.

An IFQ permit holder who receives an approved IFQ allocation of halibut or sablefish in excess of these limitations may nevertheless catch and retain all of that IFQ with a single vessel. However, two or more **IFQ permit holders** may not catch and retain their IFQs **with one vessel** in excess of these limitations.

(4) Liability.

Owners and operators of vessels exceeding these limitations are jointly and severally liable with IFQ permit holders and IFQ hired master permit holders whose harvesting causes the vessel to exceed these limitations.

(i) Use of IFQ resulting from QS assigned to vessel category B, C, or D by individuals.

In addition to the requirements of paragraph (c) of this section, IFQ permits issued for IFQ resulting from QS assigned to vessel category B, C, or D must be used only by the individual who holds the QS from which the associated IFQ is derived, except as provided in paragraph (i)(1) of this section.

(1) An individual who received an initial allocation of QS assigned to category B, C, or D does not have to be aboard the vessel on which his or her

IFQ is being fished or to sign IFQ landing reports if that individual:

(i) For a documented vessel, owns a minimum 20-percent interest in the vessel as shown by the U.S. Abstract of Title issued by the U.S. Coast Guard that lists the individual as an owner and, if necessary to prove the required percentage ownership, other written documentation;

(ii) For an undocumented vessel, owns a minimum 20-percent interest in the vessel as shown by a State of Alaska vessel license or registration that lists the individual as an owner and, if necessary to show the required percentage ownership interest, other written documentation; and

(iii) Is represented on the vessel by a hired master employed by that individual and permitted in accordance with § 679.4(d)(2).

(2) Paragraph (i)(1) of this section does not apply to any individual who received an initial allocation of QS assigned to category B, C, or D and who, prior to April 17, 1997, employed a master to fish any of the IFQ issued to that individual, provided the individual continues to own the vessel from which the IFQ is being fished at no lesser percentage of ownership interest than that held on April 17, 1997, and provided that this individual has not acquired additional QS through transfer after September 23, 1997.

(3) Paragraph (i)(1) of this section does not apply to individuals who received an initial allocation of QS assigned to vessel category B, C, or D for halibut in IFQ regulatory Area 2C or for sablefish QS in the IFQ regulatory area east of 140° W. long., and this exemption is not transferable.

(4) The exemption provided in paragraph (i)(1) of this section may be exercised by an individual on a vessel owned by a corporation, partnership, **association** or other **non-individual** entity in which the individual is a shareholder, partner, or member, provided that the individual maintains a minimum 20-percent interest in the vessel owned by the corporation, partnership, **association** or other **non-individual** entity. For purposes of this paragraph, interest in a vessel is determined as the percentage ownership of a corporation, partnership, **association** or other **non-individual** entity by that individual multiplied by the percentage of ownership of the vessel by the corporation, partnership, or other **non-individual** entity.

(5) IFQ derived from QS held by a CQE must be used only by the individual whose IFQ permit account contains the resulting IFQ.

(j) Use of IFQ resulting from QS assigned to vessel categories B, C, or D by corporations, partnerships, or other non-individual entities.

(1) Except as provided in paragraph (j)(7) of this section, a corporation, partnership, **association**, or other **non-individual** entity that received an initial allocation of QS assigned to category B, C, or D may fish the IFQ resulting from that QS and any additional QS acquired within the limitations of this section from a vessel if that corporation, partnership, **association**, or other **non-individual** entity:

(i) For a documented vessel, owns a minimum 20-percent interest in the vessel as shown by the U.S. Abstract of Title issued by the U.S. Coast Guard that lists the corporation, partnership, **association**, or other **non-individual** entity as an owner and, if necessary to prove the required percentage ownership, other written documentation;

(ii) For an undocumented vessel, owns a minimum 20-percent interest in the vessel as shown by a State of Alaska vessel license or registration that lists the corporation, partnership, **association**, or other **non-individual** entity as an owner and, if necessary to show the required percentage ownership interest, other written documentation; and

(iii) Is represented on the vessel by a hired master employed by that individual and permitted in accordance with § 679.4(d)(2).

(2) The provision of paragraph (j)(1) of this section is not transferable and does not apply to QS assigned to vessel category B, C, or D for halibut in IFQ regulatory area 2C or for sablefish in the IFQ regulatory area east of 140° W. long. that is transferred to a corporation, **partnership, association, or other non-individual entity**. Such transfers of additional QS within these areas must be to an individual pursuant to § 679.41(c) and be used pursuant to paragraphs (c) and (i) of this section.

(3) A corporation or partnership, except for a publicly-held corporation, that receives an initial allocation of QS assigned to vessel category B, C, or D loses the exemption provided under this paragraph (j) on the effective date of a change in the corporation, **partnership, association, or other non-individual entity** from that which existed at the time of initial allocation.

(4) For purposes of this paragraph (j), “a change” means:

(i) For corporations and partnerships, the addition of any new shareholder(s) or partner(s), except that a court appointed trustee to act on behalf of a shareholder or partner who becomes incapacitated is not a change in the corporation, **partnership, association, or other non-individual entity**; or

(ii) For estates, the final or summary distribution of the estate.

(5) The Regional Administrator must be notified of a change in the corporation, partnership, **association**, or other **non-individual entity** as defined in this paragraph (j) within 15 days of the effective date of the change. The effective date of change, for purposes of this paragraph (j), is the date on which the new shareholder(s) or partner(s) may realize any corporate liabilities or benefits of the corporation, **partnership, association, or other non-individual entity** or, for estates, the date of the determination of a legal heir to the estate, or the date of the order for distribution of the estate.

(6) QS assigned to vessel category B, C, or D and IFQ resulting from that QS held in the name of a corporation, partnership, **association**, or other **non-individual entity** that changes, as defined in this paragraph (j), must be transferred to an individual, as prescribed in § 679.41, before it may be used at any time after the effective date of the change.

(7) A corporation or a partnership that received an initial allocation of QS assigned to category B, C, or D and that, prior to April 17, 1997, employed a master to fish any of the IFQ issued to that corporation, **partnership, association, or other non-individual entity** may continue to employ a master to fish its IFQ on a vessel owned by the corporation, **partnership, association, or other non-individual entity** provided that the corporation, **partnership, association, or other non-individual entity** continues to own the vessel at no lesser percentage of ownership interest than that held on April 17, 1997, and provided that corporation, **partnership, association, or other non-individual entity** did not acquire additional QS through transfer after September 23, 1997.

(8) A corporation, partnership, **association**, or other **non-individual entity**, except for a publicly held corporation, that receives an allocation of QS must provide annual updates to the Regional Administrator identifying all current shareholders, partners, **or members to the individual person level** and affirming the entity's continuing existence as a corporation, partnership, **association**, or other **non-individual entity**.

(9) The exemption provided in this paragraph (j) may be exercised by a corporation, partnership, **association**, or other **non-individual entity** on a vessel owned by a person who is a shareholder in the corporation, partnership, **association**, or other **non-individual entity**, provided that the corporation, partnership, **association**, or other **non-individual entity** maintains a minimum of 20-percent interest in the vessel. For purposes of this paragraph (j), interest in a vessel is determined as the percentage of ownership in the corporation, partnership, **association**, or other **non-individual entity** by that person who is a shareholder in the corporation, partnership, **association**, or other **non-individual entity**, multiplied by the percentage of ownership in the vessel by that person who is a shareholder in the corporation, partnership, **association**, or other **non-individual entity**.

(k) Sablefish vessel clearance requirements

(1) General.

Any vessel operator who fishes for sablefish in the Bering Sea or Aleutian Islands IFQ regulatory areas must possess a transmitting VMS transmitter while fishing for sablefish.

(2) VMS requirements.

(i) The operator of the vessel must comply with § 679.28(f)(3), (f)(4), and (f)(5); and

(ii) The operator of the vessel must contact NMFS at 800-304-4846 (option 1) between 0600 and 0000 A.l.t. and receive a VMS confirmation number at least 72 hours prior to fishing for sablefish in the Bering Sea or Aleutian Islands IFQ regulatory areas.

§ 679.43 Determinations and appeals.

(a) General.

This section describes the procedure for appealing initial administrative determinations made **in this title** under parts 300, 679, 680, and subpart E of **part 300**. This section does not apply to initial administrative determinations made under § 679.30(d).

(b) Who may appeal.

Any person whose interest is directly and adversely affected by an initial administrative determination may file a written appeal. For purposes of this section, such persons will be referred to as "applicant" or "appellant."

(c) Submission of appeals.

Appeals must be in writing and must be mailed to the

National Marine Fisheries Service
Office of Administrative Appeals (OAA)
P. O. Box 21668,
Juneau, AK 99802-1668

or delivered to

National Marine Fisheries Service
Attention: Appeals (OAA)
709 West 9th St., Room 453
Juneau, AK 99801

Appeals may be transmitted by facsimile to (907) 586-9361. Additional information about appeals may be obtained by calling (907) 586-7258, and by accessing Office of Administrative Appeals section of the NMFS Alaska Region website <http://www.fakr.noaa.gov>.

(d) Timing of appeals.

(1) If an applicant appeals an initial administrative determination, the appeal must be filed not later than 60 days after the date the determination is issued.

(2) The time period within which an appeal may be filed begins to run on the date the initial administrative determination is issued. If the last day of the time period is a Saturday, Sunday, or Federal holiday, the time period will extend to the close of business on the next business day.

(e) Address of record.

General. NMFS will establish as the address of record the address used by the applicant in initial correspondence to NMFS concerning the application. Notifications of all actions affecting the applicant after establishing an address of record will be mailed to that address, unless the applicant provides NMFS, in writing, with any changes to that address. NMFS bears no responsibility if a notification is sent to the address of record and is not received because the applicant's actual address has changed without notification to NMFS.

(f) Statement of reasons for appeals.

Applicants must timely submit a full written statement in support of the appeal, including a concise statement of the reasons the initial administrative determination has a direct and adverse effect on the applicant and should be reversed or modified. If the applicant requests a hearing on any issue presented in the appeal, such request for hearing must be accompanied by a concise written statement raising genuine and substantial issues of adjudicative fact for resolution and a list of available and specifically identified reliable evidence upon which the factual issues can be resolved. The appellate officer will limit his/her review to the issues stated in the appeal; all issues not set out in the appeal will be waived.

(g) Hearings.

The appellate officer will review the applicant's appeal and request for hearing, and has discretion to proceed as follows:

(1) Deny the appeal;

(2) Issue a decision on the merits of the appeal, if the record contains sufficient information on which to reach final judgment; or

§ 679.43 Determinations and appeals

(3) Order that a hearing be conducted. The appellate officer may so order only if the appeal demonstrates the following:

(i) There is a genuine and substantial issue of adjudicative fact for resolution at a hearing. A hearing will not be ordered on issues of policy or law.

(ii) The factual issue can be resolved by available and specifically identified reliable evidence. A hearing will not be ordered on the basis of mere allegations or denials or general descriptions of positions and contentions.

(iii) The evidence described in the request for hearing, if established at hearing, would be adequate to justify resolution of the factual issue in the way sought by the applicant. A hearing will not be ordered if the evidence described is insufficient to justify the factual determination sought, even if accurate.

(iv) Resolution of the factual issue in the way sought by the applicant is adequate to justify the action requested. A hearing will not be ordered on factual issues that are not determinative with respect to the action requested.

(h) Types of hearings.

If the appellate officer determines that a hearing should be held to resolve one or more genuine and substantial issues of adjudicative fact, he/she may order:

(1) A written hearing, as provided in paragraph (m) of this section; or

(2) An oral hearing, as provided in paragraph (n) of this section.

(i) Authority of the appellate officer.

The appellate officer is vested with general authority to conduct all hearings in an orderly manner, including the authority to:

(1) Administer oaths.

(2) Call and question witnesses.

(3) Issue a written decision based on the record.

(j) Evidence.

All evidence that is relevant, material, reliable, and probative may be included in the record. Formal rules of evidence do not apply to hearings conducted under this section.

(k) Appellate officers' decisions.

The appellate officer will close the record and issue a decision after determining there is sufficient information to render a decision on the record of the proceedings and that all procedural requirements have been met. The decision must be based solely on the record of the proceedings. Except as provided in paragraph (o) of this section, an appellate officer's decision takes effect 30 days after it is issued and, upon taking effect, is the final agency action for purposes of judicial review.

(l) Disqualification of an appellate officer.

(1) The appellate officer will withdraw from an appeal at any time he/she deems himself/herself disqualified.

(2) The appellate officer may withdraw from an appeal on an appellant's motion if:

(i) The motion is entered prior to the appellate officer's issuance of a decision; and

(ii) The appellant demonstrates that the appellate officer has a personal bias or any other basis for disqualification.

(3) If the appellate officer denies a motion to withdraw, he/she will so rule on the record.

(m) Written hearing.

(1) An appellate officer may order a written hearing under paragraph (h)(1) of this section if he/she:

(i) Orders a hearing as provided in paragraph (g)(3) of this section; and

§ 679.43 Determinations and appeals

(ii) Determines that the issues to be resolved at hearing can be resolved by allowing the appellant to present written materials to support his/her position.

(2) After ordering a written hearing, the appellate officer will:

(i) Provide the appellant with notification that a written hearing has been ordered.

(ii) Provide the appellant with a statement of issues to be determined at hearing.

(iii) Provide the appellant with 30 days to file a written response. The appellant may also provide documentary evidence to support his/her position. The period to file a written response may be extended at the sole discretion of the appellate officer, if the appellant shows good cause for the extension.

(3) The appellate officer may, after reviewing the appellant's written response and documentary evidence:

(i) Order that an oral hearing be held, as provided in paragraph (h)(2) of this section, to resolve issues that cannot be resolved through the written hearing process;

(ii) Request supplementary evidence from the appellant before closing the record; or

(iii) Close the record.

(4) The appellate officer will close the record and issue a decision after determining that the information on the record is sufficient to render a decision.

(n) Oral hearing.

(1) The appellate officer may order an oral hearing under paragraphs (h)(2) and (m)(3)(i) of this section if he/she:

(i) Orders a hearing as provided in paragraph (g)(3) of this section; and

(ii) Determines that the issues to be resolved at hearing can best be resolved through the oral hearing process.

(2) After ordering an oral hearing, the appellate officer will:

(i) Provide the appellant with notification that an oral hearing has been ordered.

(ii) Provide the appellant with a statement of issues to be determined at hearing.

(iii) Provide the appellant with notification, at least 30 days in advance, of the place, date, and time of the oral hearing. Oral hearings will be held in Juneau, AK, at the prescribed date and time, unless the appellate officer determines, based upon good cause shown, that a different place, date, or time will better serve the interests of justice. A continuance of the oral hearing may be ordered at the sole discretion of the appellate officer if the appellant shows good cause for the continuance.

(3) The appellate officer may, either at his/her own discretion or on the motion of the appellant, order a pre-hearing conference, either in person or telephonically, to consider:

(i) The simplification of issues.

(ii) The possibility of obtaining stipulations, admissions of facts, and agreements to the introduction of documents.

(iii) The possibility of settlement or other means to facilitate resolution of the case.

(iv) Such other matters as may aid in the disposition of the proceedings.

(4) The appellate officer must provide the appellant with notification of a pre-hearing conference, if one is ordered, at least 30 days in advance of the conference. All action taken at the pre-hearing conference will be made part of the record.

(5) At the beginning of the oral hearing, the appellate officer may first seek to obtain stipulations as to material facts and the issues involved and may state any other issues on which he/she may wish to have evidence presented. Issues to be resolved at the hearing will be limited to those identified by the appellate officer as provided in paragraph (g)(3) of this section. The appellant will then be given an opportunity to present his/her case.

§ 679.43 Determinations and appeals

(6) During the oral hearing, the appellant has the right to present reliable and material oral or documentary evidence and to conduct such cross-examination as may be required in the interests of justice.

(7) After the conclusion of the oral hearing, the appellant may be given time by the appellate officer to submit any supplementary information that may assist in the resolution of the case.

(8) The appellate officer will close the record and issue a decision after determining that the information on the record is sufficient to render a decision.

(o) Review by the Regional Administrator.

An appellate officer's decision is subject to review by the Regional Administrator, as provided in this paragraph (o).

(1) The Regional Administrator may affirm, reverse, modify, or remand the appellate officer's decision before the 30-day effective date of the decision provided in paragraph (k) of this section.

(2) The Regional Administrator may take any of these actions on or after the 30-day effective date by issuing a stay of the decision before the 30-day effective date. An action taken under paragraph (o)(1) of this section takes effect immediately.

(3) The Regional Administrator must provide a written explanation why an appellate officer's decision has been reversed, modified, or remanded.

(4) The Regional Administrator must promptly notify the appellant(s) of any action taken under this paragraph (o).

(5) The Regional Administrator's decision to affirm, reverse, or modify an appellate officer's decision is a final agency action for purposes of judicial review.

(p) Issuance of a non-transferable license.

A non-transferable license will be issued to a person upon acceptance of his or her appeal of an initial administrative determination denying an

application for a license for license limitation groundfish, crab species under § 679.4(k) or scallops under § 679.4(g). This non-transferable license authorizes a person to conduct directed fishing for groundfish, crab species, or catch and retain scallops and will have specific endorsements and designations based on the person's claims in his or her application for a license. This non-transferable license expires upon the resolution of the appeal.

§ 679.44 Penalties

§ 679.44 Penalties.

Any person committing, or a fishing vessel used in the commission of, a violation of the Magnuson-Stevens Act or Halibut Act, or any regulation issued under the Magnuson-Stevens Act or Halibut Act, is subject to the civil and criminal penalty provisions and civil forfeiture provisions of the Magnuson-Stevens Act or Halibut Act, to part 600 of this chapter, to 15 CFR part 904 (Civil Procedures), and to other applicable law. Penalties include but are not limited to permanent or temporary sanctions to QS and associated IFQ.

§ 679.45 IFQ Cost Recovery Program

§ 679.45 *IFQ cost recovery program.*

(a) *Cost recovery fees*

(1) Responsibility.

The person documented on the IFQ permit as the permit holder at the time of an IFQ landing must comply with the requirements of this section. Subsequent transfer of QS or IFQ does not affect the permit holder's liability for noncompliance with this section.

(2) IFQ Fee Liability Determination.

After each IFQ fishing year, the Regional Administrator will issue each IFQ permit holder a summary of his or her IFQ pounds landed during that IFQ fishing year for each permit as part of the IFQ Landing and Estimated Fee Liability page described at § 679.5(1)(7)(ii)(C)(2). The summary will include an estimated IFQ fee liability based on the standard ex-vessel values of the landings. The summary and estimated fee liability will include details of IFQ equivalent pounds landed by permit, port or port-group, species, date, and IFQ standard prices. The permit holder must either accept NMFS's estimate of IFQ liability or revise NMFS's estimate of IFQ fee liability using the Fee Submission Form described at § 679.5(1)(7)(ii). If the permit holder revises NMFS's estimate of his or her fee liability, NMFS may request in writing that the permit holder submit documentation establishing the factual basis for the revised calculation. If the permit holder fails to provide adequate documentation by the 30th day after the date of such request, NMFS will determine the IFQ permit holder's fee liability based on standard ex-vessel values.

(3) Fee Collection.

An IFQ permit holder with an IFQ landing is responsible for self-collecting his or her own fee during the calendar year in which the IFQ fish is harvested.

(4) Payment

(i) Payment due date. An IFQ permit holder must submit his or her IFQ fee liability payment(s) to NMFS at the address provided in this section at paragraph (a)(4)(iii) of this section not later than January 31 of the year following the calendar year in which the IFQ landings were made.

(ii) Payment recipient. Make payment payable to NMFS.

(iii) Payment address. Mail payment and related documents to:

Administrator, Alaska Region, NMFS,
Attn: RAM Program,
P.O. Box 21668,
Juneau, AK 99802 1668,
FAX: (907) 586-7354.

or submit electronically to NMFS via forms available from RAM or on the RAM area of the Alaska Region Home Page at

<http://www.fakr.noaa.gov/ram>.

(iv) Payment method. Payment must be made in U.S. dollars by personal check drawn on a U.S. bank account, money order, bank certified check, or credit card.

(b) *IFQ ex-vessel value determination and use*

(1) General.

An IFQ permit holder must use either the IFQ standard ex-vessel value or the IFQ actual ex-vessel value when determining the IFQ fee liability based on ex-vessel value. An IFQ permit holder must base all fee liability calculations on the ex-vessel value that correlates to landed IFQ fish that is recorded in IFQ equivalent pounds.

(2) IFQ actual ex-vessel value.

An IFQ permit holder that uses actual ex-vessel value, as defined in § 679.2, to determine IFQ fee liability must document actual ex-vessel value for each IFQ permit.

(c) *IFQ standard ex-vessel value determination and use*

(1) Use of standard price.

An IFQ permit holder that uses standard ex-vessel value to determine the IFQ fee liability as part of a revised IFQ fee liability submission must use the corresponding standard price(s) as published in the *Federal Register*.

§ 679.45 IFQ Cost Recovery Program

(2) Duty to publish list.

(i) General. Each year the Regional Administrator will publish IFQ standard prices in the *Federal Register* during the last quarter of each calendar year. The standard prices will be described in U.S. dollars per IFQ equivalent pound, for IFQ halibut and sablefish landings made during the current calendar year.

(ii) Effective duration. The IFQ standard prices will remain in effect until revised by the Regional Administrator by notification in the Federal Register based upon new information of the type set forth in this section. IFQ standard prices published in the *Federal Register* by NMFS shall apply to all landings made in the same calendar year as the IFQ standard price publication and shall replace any IFQ standard prices previously provided by NMFS that may have been in effect for that same calendar year.

(iii) Determination. NMFS will calculate the IFQ standard prices to reflect, as closely as possible by month and port or port-group, the variations in the actual ex-vessel values of IFQ halibut and IFQ sablefish landings based on information provided in the IFQ Buyer Reports as described in § 679.5(l)(7)(i). The Regional Administrator will base IFQ standard prices on the following types of information:

(A) Landed pounds by IFQ species, port-group, and month;

(B) Total ex-vessel value by IFQ species, port-group, and month; and

(C) Price adjustments, including IFQ retro-payments.

(d) *IFQ fee percentage.*

(1) Established percentage.

The **annual** IFQ fee percentage is **the amount as determined by the factors and methodology described in paragraph (d)(2) of this section. This amount will be announced by publication in the Federal Register in accordance with paragraph (d)(3) of this section. This amount must not exceed 3 percent pursuant to 16 U.S.C. 1854(d)(2)(B).**

(2) Calculating fee percentage value.

Each year **NMFS shall calculate and publish** the fee percentage **according to the following factors and methodology:**

(i) Factors. **NMFS must use the following factors to determine the fee percentage:**

(A) The catch to which the IFQ fee will apply;

(B) The ex-vessel value of that catch;

(C) The costs directly related to the management and enforcement of the IFQ program;

(ii) Methodology. **NMFS must use the following equation to determine the fee percentage:**

$$100 \times (DPC / V)$$

where:

DPC is the direct program costs for the IFQ fishery for the previous fiscal year, **and**

V is the ex-vessel value of the catch subject to the IFQ fee for the current year.

(3) Publication.

(i) General. During or before the last quarter of each year, **NMFS shall publish the IFQ fee percentage in the Federal Register. NMFS shall base any calculations on the factors and methodology in paragraph (d)(2) of this section.**

(ii) Effective period. **The calculated IFQ fee percentage shall remain** in effect through the end of the calendar year in which it was determined.

(4) Applicable percentage.

The IFQ permit holder must use the IFQ fee percentage in effect at the time an IFQ landing is made to calculate his or her fee liability for such landed IFQ pounds. The IFQ permit holder must use the IFQ percentage in effect at the time an IFQ retro-payment is received by the IFQ permit holder to calculate his or her IFQ fee liability for the IFQ retro-payment.

§ 679.45 IFQ Cost Recovery Program

(e) Non-payment of fee.

If an IFQ permit holder does not submit a complete Fee Submission Form and corresponding payment by the due date described in § 679.45(a)(2) and (3), the Regional Administrator may:

(1) At any time thereafter send an IAD to the IFQ permit holder stating that the IFQ permit holder's estimated fee liability, as calculated by the Regional Administrator and sent to the IFQ permit holder pursuant to § 679.45(a)(2) is the amount of IFQ fee due from the IFQ permit holder.

(2) Disapprove any transfer of IFQ or QS to or from the IFQ permit holder in accordance with § 679.41(c)(8)(i). Upon final agency action determining that an IFQ permit holder has not paid his or her IFQ fee liability, any IFQ fishing permit held by the IFQ permit holder is not valid until all IFQ fee liabilities are paid. If payment is not received by the 30th day after the final agency action, the matter will be referred to the appropriate authorities for purposes of collection.

(f) Underpayment of IFQ fee.

(1) When an IFQ permit holder has incurred a fee liability and made a timely payment to NMFS of an amount less than the NMFS estimated IFQ fee liability, the Regional Administrator will review the Fee Submission Form and related documentation submitted by the IFQ permit holder. If the Regional Administrator determines that the IFQ permit holder has not paid a sufficient amount, the Regional Administrator may disapprove any transfer of IFQ or QS to or from the IFQ permit holder in accordance with § 679.41(c)(4). The Regional Administrator will notify the IFQ permit holder by letter that an insufficient amount has been paid and that the IFQ permit holder has 30 days from the date of the letter to either pay the amount determined to be due or provide additional documentation to prove that the amount paid was the correct amount. The Regional Administrator will evaluate any additional documentation submitted by an IFQ permit holder in support of his or her payment. If the Regional Administrator determines that the additional documentation does not meet the IFQ permit holder's burden of proving his or her payment is correct, the Regional Administrator will send the permit holder an IAD indicating that the

permit holder did not meet the burden of proof to change the IFQ fee liability as calculated by the Regional Administrator based upon the IFQ standard ex-vessel value.

(2) After expiration of the 30-day period, the Regional Administrator will issue an IAD and notify the IFQ permit holder. The IAD will set out the facts and indicate the deficiencies in the documentation submitted by the permit holder. An IFQ permit holder who receives an IAD may appeal pursuant to § 679.43. In an appeal of an IAD made under this section, the IAD permit holder has the burden of proving his or her claim.

(3) If the permit holder fails to file an appeal of the IAD pursuant to § 679.43, the IAD will become the final agency action. If the IAD is appealed and the final agency action is a determination that additional sums are due from the IFQ permit holder, the IFQ permit holder must pay any IFQ fee amount determined to be due not later than 30 days from the issuance of the final agency action. Once a fee liability determination becomes final, any IFQ fishing permit held by the IFQ permit holder will be deemed not valid until all IFQ fee liabilities have been paid. If payment is not received by the 30th day after the final agency action, the matter will be referred to the appropriate authorities for purposes of collection.

(g) Over payment.

Upon issuance of final agency action, any amount submitted to NMFS in excess of the IFQ fee liability determined to be due by the final agency action will be returned to the IFQ permit holder unless the permit holder requests the agency to credit the excess amount against the IFQ permit holder's future IFQ fee liability.

(h) Appeals and requests for reconsideration.

An IFQ permit holder who receives an IAD may either appeal the IAD pursuant to § 679.43 or request reconsideration. Within 60 days from the date of issuance of the IAD, the Regional Administrator may undertake a reconsideration of the IAD on his or her own initiative. If a request for reconsideration is submitted or the Regional Administrator initiates a reconsideration, the 60-day period for appeal under § 679.43 will begin anew upon issuance of the

§ 679.45 IFQ Cost Recovery Program

Regional Administrator's reconsidered IAD. The Regional Administrator may undertake only one reconsideration of the IAD, if any. If an IFQ permit holder fails to file an appeal of the IAD pursuant to § 679.43, the IAD will become the final agency action. In any appeal or reconsideration of an IAD made under this section, an IFQ permit holder has the burden of proving his or her claim.

(i) Annual report.

NMFS will publish annually a report describing the status of the IFQ Cost Recovery Program.

Subpart E--Groundfish Observer Program

§ 679.50 Groundfish Observer Program

(a) General.

Operators of vessels possessing a Federal fisheries permit under § 679.4(b)(1) and processors that possess a Federal processor permit under § 679.4(f)(1), must comply with this section. The owner of a fishing vessel or a processor subject to this part must ensure that the operator or manager complies with this section and is jointly and severally liable for such compliance. The following table provides a reference to the paragraphs in this section that contain observer coverage requirements for vessels, shoreside processors, and stationary floating processors participating in certain fishery programs or fishing in certain areas. Observer coverage for the CDQ fisheries obtained in compliance with paragraphs (c)(4) and (d)(5) of this section may not be used to comply with observer coverage requirements for non-CDQ groundfish fisheries specified in this section.

Program	Catcher/processors	Catcher vessels	Motherships	Shoreside and stationary floating processors
(1) CDQ Program	(c)(4)	(c)(4)	(c)(4)	(d)(5)
(2) AFA pollock	(c)(5)(i)(A) and (B)	(c)(1) through (3)	(c)(5)(i)(A)	(d)(6)
(3) Aleutian Islands pollock	(c)(5)(i)(C)	(c)(1) through (3)	(c)(5)(i)(C)	(d)(1) through (4)
(4) Rockfish Program	(c)(7)(i)	(c)(7)(ii)	N/A	(d)(7)
(5) Vessels fishing in the Red King Crab Savings Area	(c)(1)(vii)	(c)(1)(viii)	N/A	N/A
(6) Vessels fishing in the Nearshore Bristol Bay Trawl Closure Area	(c)(1)(ix)	(c)(1)(ix)	N/A	N/A
(7) Vessels fishing in the HLA for Atka mackerel	(c)(1)(x)	(c)(1)(x)	N/A	N/A
(8) Amendment 80 vessels and Non-AFA trawl C/Ps fishing in the BSAI	(c)(6)	N/A	N/A	N/A
(9) Vessels and processors participating in all other BSAI and GOA groundfish fisheries	(c)(1) through (3), in GOA only	(c)(1) through (3)	(c)(1) through (3)	(d)(1) through (4)

(b) Purpose.

The purpose of the Groundfish Observer Program is to allow observers to collect Alaska fisheries data deemed by the Regional Administrator to be necessary and appropriate for management, compliance monitoring, and research of groundfish fisheries and for the conservation of marine resources or their environment.

an observer aboard the vessel each day it receives or processes groundfish during that month.

(ii) A mothership of any length that processes from 500 mt to 1,000 mt in round-weight equivalent of groundfish during a calendar month is required to have an observer aboard the vessel at least 30 percent of the days it receives or processes groundfish during that month.

(c) Observer requirements for vessels.

(1) Observer coverage is required as follows:

(iii) Each mothership that receives pollock harvested by catcher vessels in the catcher vessel operational area during the second pollock season that starts on September 1 under § 679.23(e)(2) is required to have a second observer aboard, in addition to the observer required under paragraphs (c)(1)(i) and (ii) of this section, for each day of the second pollock season until the chum salmon savings area is closed under

(i) A mothership of any length that processes 1,000 mt or more in round-weight equivalent of groundfish during a calendar month is required to have

§ 679.21(e)(7)(vii), or October 15, whichever occurs first.

(iv) A catcher/processor or catcher vessel 125 ft (38.1 m) LOA or longer must carry an observer during 100 percent of its fishing days except for a vessel fishing for groundfish with pot gear as provided in paragraph (c)(1)(vii) of this section.

(v) A catcher/processor or catcher vessel equal to or greater than 60 ft (18.3 m) LOA, but less than 125 ft (38.1 m) LOA, that participates for more than 3 fishing days in a directed fishery for groundfish in a calendar quarter must carry an observer during at least 30 percent of its fishing days in that calendar quarter and at all times during at least one fishing trip in that calendar quarter for each of the groundfish fishery categories defined under paragraph (c)(2) of this section in which the vessel participates.

(vi) A catcher/processor or catcher vessel fishing with hook-and-line gear that is required to carry an observer under paragraph (c)(1)(v) of this section must carry an observer during at least one entire fishing trip using hook-and-line gear in the Eastern GOA regulatory area during each calendar quarter in which the vessel participates in a directed fishery for groundfish in the Eastern Regulatory Area using hook-and-line gear.

(vii) Vessels using pot gear.

(A) A catcher/processor or catcher vessel equal to or greater than 60 ft (18.3 m) LOA fishing with pot gear that participates for more than 3 fishing days in a directed fishery for groundfish in a calendar quarter must carry an observer:

(1) For at least 30 percent of the total number of pot retrievals for that calendar quarter, and

(2) For at least one entire fishing trip using pot gear in a calendar quarter, for each of the groundfish fishery categories defined under paragraph (c)(2) of this section in which the vessel participates.

(B) Groundfish are required to be retained each day that pot gear is retrieved in order for gear retrieved that day to count toward observer coverage requirements for all catcher vessels and catcher/processors using pot gear and required to carry observers.

(viii) Red King Crab Savings Area.

(A) Any catcher/processor or catcher vessel used to fish for groundfish in the Red King Crab Savings area must carry an observer during 100 percent of its

fishing days in which the vessel uses pelagic trawl gear, pot, jig, or longline gear.

(B) Any catcher/processor or catcher vessel used to fish for groundfish in the Red King Crab Savings Subarea and subject to this subarea being open to vessels fishing for groundfish with non-pelagic trawl gear under § 679.21(e)(3)(ii)(B), must carry an observer during 100 percent of its fishing days in which the vessel uses non-pelagic trawl gear.

(ix) Nearshore Bristol Bay Trawl Closure. Any catcher/processor or catcher vessel used to fish for groundfish in the Nearshore Bristol Bay Trawl Closure area must carry an observer during 100 percent of its fishing days in which the vessel uses trawl gear.

(x) A vessel directed fishing with trawl gear for Atka mackerel in the Aleutian Islands subarea must carry two NMFS-certified observers at all times while directed fishing for Atka mackerel in the HLA directed fishery, as specified in § 679.20(a)(8).

(2) Groundfish fishery categories requiring separate coverage.

Directed fishing for groundfish, during any fishing trip, that results:

(i) Pollock fishery. In a retained catch of pollock that is greater than the retained catch of any other groundfish species or species group that is specified as a separate groundfish fishery under this paragraph (c)(2) and in a retained catch of pollock harvested in the AI directed pollock fishery.

(ii) Pacific cod fishery. In a retained catch of Pacific cod that is greater than the retained catch of any other groundfish species or species group that is specified as a separate groundfish fishery under this paragraph (c)(2).

(iii) Sablefish fishery. In a retained catch of sablefish that is greater than the retained catch of any other groundfish species or species group that is specified as a separate groundfish fishery under this paragraph (c)(2).

(iv) Rockfish fishery. In a retained aggregate catch of rockfish that is greater than the retained catch of any other groundfish species or species group that is specified as a separate groundfish fishery under this paragraph (c)(2).

(v) Flatfish fishery. In a retained aggregate catch of all flatfish species, except Pacific halibut, that is greater than the retained catch of any other groundfish species or species group that is specified as a separate groundfish fishery under this paragraph (c)(2).

(vi) Other species fishery. In a retained catch of groundfish that does not qualify as a pollock, Pacific cod, sablefish, rockfish, or flatfish fishery as defined under paragraphs (c)(2)(i) through (v) of this section.

(vii) Rockfish Program. In retained catch from Rockfish Program fisheries.

(3) Assignment of vessels to fisheries.

At the end of any fishing trip, a vessel's retained catch of groundfish species or species groups for which a TAC has been specified under § 679.20, in round-weight equivalent, will determine to which fishery category listed under paragraph (c)(2) of this section the vessel is assigned.

(i) Catcher/processors. A catcher/processor will be assigned to a fishery category based on the retained groundfish catch composition reported on the vessel's **production report** submitted to the Regional Administrator under § 679.5(e)(10).

(ii) Catcher vessel delivery in Federal waters. A catcher vessel that delivers to a mothership in Federal waters will be assigned to a fishery category based on the retained groundfish catch composition reported on the **production report** submitted to the Regional Administrator for that week by the mothership under § 679.5(e)(10).

(iii) Catcher vessel delivery in Alaska State waters. A catcher vessel that delivers groundfish to a shoreside processor or stationary floating processor will be assigned to a fishery category based on the retained groundfish catch composition reported on one or more ADF&G fish tickets as required under Alaska Statutes at A.S. 16.05.690.

(4) Groundfish and halibut CDQ fisheries.

The owner or operator of a vessel groundfish CDQ fishing or halibut CDQ fishing as defined at § 679.2 must comply with the following minimum observer coverage requirements each day that the vessel is used to transport (catcher vessels only), harvest, process, deliver or take delivery of CDQ or PSQ species. The time required for the level 2 observer to complete sampling, data recording, and data communication duties shall not exceed 12 hours in each 24-hour period, and, the level 2 observer is required to sample no more than 9 hours in each 24-hour period.

(i) Motherships or catcher/processors using trawl gear.

(A) CDQ groundfish fisheries.

(1) Catcher/processors using trawl gear. A catcher/processor not listed in § 679.4(1)(2)(i) using trawl gear and groundfish CDQ fishing, except catcher/processors directed fishing for pollock CDQ, must comply with the observer coverage requirements at paragraph (c)(6)(i) of this section and the catch monitoring requirements in § 679.93(c).

(2) Motherships. A mothership that receives groundfish from catcher vessels using trawl gear and groundfish CDQ fishing, except catcher vessels directed fishing for pollock CDQ, must have at least two level 2 observers as described at paragraphs (j)(1)(v)(D) and (E) of this section onboard the vessel, at least one of whom must be endorsed as a lead level 2 observer.

(B) Pollock CDQ fishery. A mothership or catcher/processor using trawl gear to participate in a directed fishery for pollock CDQ must have at least two NMFS-certified observers aboard the vessel, at least one of whom must be certified as a lead level 2 observer.

(ii) Catcher/processors using hook-and-line gear. A catcher/processor using hook-and-line gear must have at least two level 2 observers as described at paragraphs (j)(1)(v)(D) and (E) of this section aboard the vessels, unless NMFS approves an alternative fishing plan under § 679.32(e)(3) authorizing the vessel to carry only one lead level 2 observer. At least one of the level 2 observers must be certified as a lead level 2 observer. NMFS may approve an alternative fishing plan authorizing the vessel to carry only one lead level 2 observer if the CDQ group supplies vessel logbook or observer data that demonstrates that one level 2 observer can sample each CDQ set for species composition in one 12-hour shift per fishing day. NMFS will not approve an alternative fishing plan that would require the observer to divide a 12-hour shift into shifts of less than 6 hours.

(iii) Catcher/processors using pot gear. A catcher/processor using pot gear must have at least one lead level 2 observer as described at paragraph (j)(1)(v)(E) of this section aboard the vessel.

(iv) Catcher vessel using trawl gear. A catcher vessel equal to or greater than 60 ft (18.3 m) LOA using trawl gear, except a catcher vessel that delivers only unsorted codends to a processor or another vessel, must have at least one level 2 observer as described at paragraph (j)(1)(v)(D) of this section aboard the vessel.

(v) Catcher vessel using nontrawl gear. A catcher vessel equal to or greater than 60 ft (18.3 m) LOA using nontrawl gear must meet the following observer coverage requirements:

§ 679.50 Groundfish Observer Program

(A) Option 1. If the vessel operator selected Option 1 (as described at § 679.32(d)(2)(ii)(A)) for CDQ catch accounting, then at least one level 2 observer as described at paragraph (j)(1)(v)(D) of this section must be aboard the vessel.

(B) Option 2. If the vessel operator selected Option 2 (as described at § 679.32(d)(2)(ii)(B)) for CDQ catch accounting, then at least one lead level 2 observer as described at paragraph (j)(1)(v)(E) of this section must be aboard the vessel.

(5) AFA and AI directed pollock fishery catcher/processors and motherships.

(i) Coverage requirement.

(A) Listed AFA catcher/processors and AFA motherships. The owner or operator of a listed AFA catcher/processor or AFA mothership must provide at least two NMFS-certified observers, at least one of which must be certified as a lead level 2 observer, for each day that the vessel is used to harvest, process, or take deliveries of groundfish. More than two observers are required if the observer workload restriction at paragraph (c)(5)(iii) of this section would otherwise preclude sampling as required under § 679.63(a)(1).

(B) Unlisted AFA catcher/processors. The owner or operator of an unlisted AFA catcher/processor must provide at least two NMFS-certified observers for each day that the vessel is used to engage in directed fishing for pollock in the BSAI, or takes deliveries of pollock harvested in the BSAI. At least one observer must be certified as a lead level 2 observer. When an unlisted AFA catcher/processor is not engaged in directed fishing for BSAI pollock and is not receiving deliveries of pollock harvested in the BSAI, the observer coverage requirements at paragraph (c)(1)(iv) of this section apply.

(C) AI directed pollock fishery catcher/processors and motherships. A catcher/processor participating in the AI directed pollock fishery or a mothership processing pollock harvested in the AI directed pollock fishery must have on board at least two NMFS-certified observers, at least one of which must be certified as a lead level 2 observer, for each day that the vessel is used to harvest, process, or take deliveries of groundfish. More than two observers are required if the observer workload restriction at paragraph (c)(5)(ii) of this section would otherwise preclude sampling as required under § 679.63(a)(1).

(ii) Observer work load. The time required for the observer to complete sampling, data recording, and data communication duties may not exceed 12 consecutive hours in each 24-hour period, and, the

observer may not sample more than 9 hours in each 24-hour period.

(6) Amendment 80 vessels and non-AFA trawl catcher/processors.

(i) Amendment 80 vessels and catcher/processors not listed in § 679.4(1)(2)(i) and using trawl gear in the BSAI processors. All Amendment 80 vessels using any gear but dredge gear while directed fishing for scallops and catcher/processors not listed in § 679.4(1)(2)(i) and using trawl gear in the BSAI must have onboard at least two NMFS-certified observers for each day that the vessel is used to harvest, receive, or process groundfish in the BSAI or adjacent waters open by the State of Alaska for which it adopts a Federal fishing season.

(A) Observer lead level 2 requirements. At least one of the observers required under this paragraph (c)(6)(i) must be endorsed as a lead level 2 observer. More than two observers are required if the observer workload restriction at paragraph (c)(6)(i)(B) of this section would otherwise preclude sampling as required.

(B) Observer workload. The time required for the observer to complete sampling, data recording, and data communication duties must not exceed 12 consecutive hours in each 24-hour period.

(ii) Amendment 80 vessels in the GOA processors. Except for the F/V GOLDEN FLEECE (USCG Documentation Number 609951), all Amendment 80 vessels, except when directed fishing for scallops using dredge gear, in the GOA must have onboard at least one NMFS-certified observer for each day that the vessel is used to harvest, receive, or process groundfish in the GOA management areas or adjacent waters open by the State of Alaska for which it adopts a Federal fishing season.

(7) Rockfish Program.

(i) Catcher/processor vessel.

(A) Rockfish cooperative. A catcher/processor vessel that is named on an LLP license that is assigned to a rockfish cooperative and is fishing under a CQ permit must have onboard at least two NMFS-certified observers for each day that the vessel is used to harvest or process in the Central GOA from May 1 through the earlier of:

(1) November 15; or

(2) The effective date and time of an approved rockfish cooperative termination of fishing declaration.

(B) Rockfish limited access fishery. A catcher/processor vessel harvesting fish allocated to the rockfish limited access fishery for the catcher/processor sector must have onboard at least two NMFS-certified observers for each day that the vessel is used to harvest or process in the Central GOA from July 1 through the earlier of:

(1) November 15; or

(2) The date and time NMFS closes all directed fishing for all primary rockfish species in the rockfish limited access fishery for the catcher/processor sector.

(C) Sideboard fishery. A catcher/processor vessel, other than a catcher/processor vessel assigned to the opt-out fishery, that is subject to a sideboard limit as described under § 679.82(d) through (h), as applicable, must have onboard at least two NMFS-certified observers for each day that the vessel is used to harvest or process from July 1 through July 31 while harvesting fish in the West Yakutat District, Central GOA, or Western GOA management areas.

(D) Observer lead level 2 requirements. At least one of these observers must be endorsed as a lead level 2 observer. More than two observers are required if the observer workload restriction at paragraph (c)(7)(i)(E) of this section would otherwise preclude sampling as required.

(E) Observer workload. The time required for the observer to complete sampling, data recording, and data communication duties may not exceed 12 consecutive hours in each 24-hour period.

(F) Sideboard fishery for catcher/processor vessels in the opt-out fishery.

(i) A catcher/processor vessel assigned to the opt-out fishery, that is subject to a sideboard limit as described under § 679.82(d) through (h), as applicable, must have onboard at least one NMFS-certified observer for each day that the vessel is used to harvest or process from July 1 through July 31 while harvesting fish in the West Yakutat District, Central GOA, or Western GOA management areas.

(ii) Catcher vessels.

(A) Rockfish cooperative. A catcher vessel that is named on an LLP license that is assigned to a rockfish cooperative and fishing under a CQ permit must have onboard a NMFS-certified observer at all times the vessel is used to harvest fish in the Central GOA from May 1 through the earlier of:

(1) November 15; or

(2) The effective date and time of an approved rockfish cooperative termination of fishing declaration.

(B) Rockfish limited access fishery. A catcher vessel harvesting fish allocated to the rockfish limited access fishery for the catcher vessel sector must have onboard a NMFS-certified observer onboard at all times the vessel is used to harvest in the Central GOA from July 1 through the earlier of:

(1) November 15; or

(2) The date and time NMFS closes all directed fishing for all primary rockfish species in the rockfish limited access fishery for the catcher vessel sector.

(C) Sideboard fishery. A catcher vessel that is subject to a sideboard limit as described under Sec. 679.82(d) through (h), as applicable, must have onboard a NMFS-certified observer at all times the vessel is used to harvest from July 1 through July 31 while harvesting fish in the West Yakutat District, Central GOA, or Western GOA management areas.

(d) Observer requirements for shoreside processors or stationary floating processors.

Observer coverage is required as follows. A shoreside processor or stationary floating processor that:

(1) Processes 1,000 mt or more in round-weight equivalent of groundfish during a calendar month is required to have an observer present at the facility each day it receives or processes groundfish during that month.

(2) Processes 500 mt to 1,000 mt in round-weight equivalent of groundfish during a calendar month is required to have an observer present at the facility at least 30 percent of the days it receives or processes groundfish during that month.

(3) Is subject to observer requirements specified in paragraph (d)(1) of this section that receives pollock or Pacific cod, may reduce observer coverage in the event that a directed fishery for such species closes, subject to the following conditions:

(i) The shoreside or stationary floating processor must maintain observer coverage for 30 percent of all days that groundfish are received or processed, beginning on the fourth calendar day following the day that the directed fishery for pollock or Pacific cod was closed and ending on the last day of the month, except as allowed in this paragraph (d)(3)(iv) of this section.

§ 679.50 Groundfish Observer Program

(ii) Observer coverage for the month following the month with reduced observer coverage will be based on monthly landings projections and thresholds as specified in paragraphs (d)(1) and (2) of this section, but may also be reduced for that subsequent month as specified in this paragraph (d)(3) of this section.

(iii) Total groundfish landings received by a shoreside or stationary floating processor under reduced observer coverage as authorized under this paragraph (d)(3) may not exceed 250 mt per calendar week.

(iv) If greater than 250 mt in round weight equivalent of groundfish are projected to be received in a given calendar week by a shoreside or stationary floating processor during a month with reduced observer coverage, as authorized under this paragraph (d)(3), the shoreside or stationary floating processor must return to observer coverage requirements as specified in paragraph (d)(1) of this section until all fish received during that week is processed. The shoreside or stationary floating processor may then return to reduced observer coverage as authorized under this paragraph (d)(3) for the remainder of the calendar month.

(4) Offloads pollock at more than one location on the same dock and has distinct and separate equipment at each location to process those pollock and that receives pollock harvested by catcher vessels in the catcher vessel operational area.

(5) Groundfish and halibut CDQ fisheries.

(i) CDQ deliveries requiring observer coverage. Subject to paragraph (d)(5)(ii) of this section, each shoreside processor or stationary floating processor taking deliveries of groundfish or halibut CDQ must have at least one level 2 observer as described at paragraph (j)(1)(v)(D) of this section present at all times while CDQ is being received or processed.

(ii) CDQ deliveries not requiring level 2 observer coverage. A shoreside processor is not required to provide a level 2 observer for CDQ deliveries from the following vessels:

(A) Vessels less than 60 ft (18.3 m) LOA that are halibut CDQ fishing;

(B) Vessels equal to or greater than 60 ft (18.3 m) LOA using nontrawl gear that have selected Option 1 (as described at § 679.32(d)(2)(ii)(A)) for CDQ catch accounting, so long as the level 2 observer on the catcher vessel monitors the entire delivery without exceeding the working hour limitations described in paragraph (d)(5)(iii) of this section; and

(C) Vessels equal to or greater than 60 ft (18.3 m) LOA using nontrawl gear that have selected Option 2 (as described at § 679.32(d)(2)(ii)(B)) for CDQ catch accounting.

(iii) Observer working hours. The time required for the level 2 observer to complete sampling, data recording, and data communication duties may not exceed 12 hours in each 24-hour period, and the level 2 observer is required to sample no more than 9 hours in each 24-hour period.

(6) AFA inshore processors.

(i) Coverage level. An AFA inshore processor is required to provide a NMFS certified observer for each 12 consecutive hour period of each calendar day during which the processor takes delivery of, or processes, groundfish harvested by a vessel engaged in a directed pollock fishery in the BSAI. An AFA inshore processor that takes delivery of or processes pollock harvested in the BSAI directed pollock fishery for more than 12 consecutive hours in a calendar day is required to provide two NMFS-certified observers for each such day.

(ii) Multiple processors. An observer deployed to an AFA inshore processor may not be assigned to cover more than one processor during a calendar day in which the processor receives or processes pollock harvested in the BSAI directed pollock fishery.

(iii) Observers transferring between vessels and processors. An observer transferring from an AFA catcher vessel to an AFA inshore processor may not be assigned to cover the AFA inshore processor until at least 12 hours after offload and sampling of the catcher vessel's delivery is completed.

(7) Rockfish Program.

(i) Coverage level. A shoreside or stationary floating processor must have a NMFS-certified observer for each 12 consecutive hour period in each calendar day during which it receives deliveries from a catcher vessel described at paragraph (c)(7)(ii) of this section. A shoreside or stationary floating processor that receives deliveries or processes catch from a catcher vessel described at paragraph (c)(7)(ii) of this section for more than 12 consecutive hours in a calendar day is required to have two NMFS-certified observers each of these days.

(ii) Multiple processors. An observer deployed to a shoreside or stationary floating processor that receives deliveries from a catcher vessel described at paragraph (c)(7)(ii) of this section that were harvested under the Rockfish Program fisheries may not be

assigned to cover more than one processor during a calendar day.

(iii) Observers transferring between vessels and processors. An observer transferring from a catcher vessel delivering to a shoreside or stationary floating processor that receives deliveries from a catcher vessel described at paragraph (c)(7)(ii) of this section may not be assigned to cover the shoreside or stationary floating processor until at least 12 hours after offload and sampling of the catcher vessel's delivery is complete.

(iv) Observer coverage limitations. Observer coverage requirements at paragraph (d)(7) of this section are in addition to observer coverage requirements in other fisheries. Observer coverage of deliveries of groundfish harvested by catcher vessels described at paragraph (c)(7)(ii) of this section are not counted for purposes of meeting minimum delivery standards applicable to groundfish at a shoreside processor or stationary floating processor. Any observer coverage of deliveries by catcher vessels not described at paragraph (c)(7)(ii) of this section that occur when the Program observer is present at that shoreside processor or stationary floating processor during that calendar day will be counted towards the coverage requirements for that month.

(e) NMFS staff observers.

(1) Any vessel, shoreside processor, or stationary floating processor required to comply with observer coverage requirements under paragraphs (c) or (d) of this section or under § 679.7(f)(4) or a catcher vessel less than 60 ft (18.3 m) LOA that is participating in the AI directed pollock fishery must use, upon written notification by the Regional Administrator, NMFS' staff or an individual authorized by NMFS to satisfy observer coverage requirements as specified in paragraphs (c) and (d) of this section or for other conservation and management purposes.

(2) Prior to deployment of NMFS staff or individuals authorized by NMFS, the agency will provide written notification to the owner or operator of a vessel, shoreside processor, or stationary floating processor whether observer coverage credit will be granted for that deployment.

(3) Vessel, shoreside processor, and stationary floating processor owners and operators, as well as observers and observer providers, may contact NMFS in writing to request assistance in improving observer data quality and resolving observer sampling issues. Requests may be submitted to:

NMFS Observer Program Office,
P.O. Box 15700,
Seattle, Washington 98115-0070

or transmitted by facsimile to 206-526-4066.

(f) Inseason adjustments in observer coverage requirements.

(1) The Regional Administrator may adjust the observer coverage requirements set out under paragraphs (c) and (d) of this section at any time to improve the accuracy, reliability, and availability of observer data, so long as the changes are based on one or more of the following:

(i) A finding that fishing methods, times, or areas, or catch or bycatch composition for a specific fishery or fleet component have changed significantly, or are likely to change significantly.

(ii) A finding that such modifications are necessary to improve data availability or quality in order to meet specific fishery management objectives.

(2) Procedure.

Observer coverage requirements may be adjusted in accordance with § 679.25(c). NMFS must publish changes in observer coverage requirements in the **Federal Register**, with the reasons for the changes and any special instructions to vessels, shoreside processors or stationary floating processor required to carry observers, at least 10 calendar days prior to their effective date.

(g) Responsibilities.

(1) Vessel responsibilities.

An operator of a vessel required to carry one or more observers must:

(i) Accommodations and food. Provide, at no cost to observers or the United States, accommodations and food on the vessel for the observer or observers that are equivalent to those provided for officers, engineers, foremen, deck-bosses or other management level personnel of the vessel.

(ii) Safe conditions.

(A) Maintain safe conditions on the vessel for the protection of observers including adherence to all U.S. Coast Guard and other applicable rules, regulations, or statutes pertaining to safe operation of the vessel.

(B) Have on board:

(1) A valid Commercial Fishing Vessel Safety Decal issued within the past 2 years that certifies compliance with regulations found in 33 CFR Chapter I and 46 CFR Chapter I;

(2) A certificate of compliance issued pursuant to 46 CFR 28.710; or

(3) A valid certificate of inspection pursuant to 46 U.S.C. 3311.

(iii) Transmission of data. Facilitate transmission of observer data by:

(A) Observer use of equipment. Allowing NMFS-certified observers to use the vessel's communication equipment and personnel, on request, for the confidential entry, transmission, and receipt of work-related messages, at no cost to the NMFS-certified observers or the nation.

(B) Communication equipment requirements. In the case of an operator of a catcher/processor or mothership that is required to carry one or more observers, or a catcher vessel required to carry an observer as specified in paragraph (c)(1)(iv) or (c)(7)(ii) of this section:

(1) Observer access to computer. Making a computer available for use by the observer. This computer must be connected to a communication device that provides a point-to-point connection to the NMFS host computer.

(2) NMFS-supplied software. Ensuring that the catcher/processor, mothership, or catcher vessel specified in this paragraph (g)(1) has installed the most recent release of NMFS data entry software provided by the Regional Administrator, or other approved software.

(3) Functional and operational equipment. Ensuring that the communication equipment required in this paragraph (g)(1)(iii)(B) and that is used by observers to enter and transmit data, is fully functional and operational. "Functional" means that all the tasks and components of the NMFS supplied, or other approved, software described at paragraph (g)(1)(iii)(B)(2) of this section and the data transmissions to NMFS can be executed effectively aboard the vessel by the communications equipment.

(iv) Vessel position. Allow observers access to, and the use of, the vessel's navigation equipment and personnel, on request, to determine the vessel's position.

(v) Access. Allow observers free and unobstructed access to the vessel's bridge, trawl or working decks, holding bins, processing areas, freezer spaces, weight scales, cargo holds, and any other space that may be used to hold, process, weigh, or store fish or fish products at any time.

(vi) Prior notification. Notify observers at least 15 minutes before fish are brought on board, or fish and fish products are transferred from the vessel, to allow sampling the catch or observing the transfer, unless the observers specifically request not to be notified.

(vii) Records. Allow observers to inspect and copy the vessel's DFL, DCPL, product transfer forms, any other logbook or document required by regulations, printouts or tallies of scale weights, scale calibration records, bin sensor readouts, and production records.

(viii) Assistance. Provide all other reasonable assistance to enable observers to carry out their duties, including, but not limited to:

(A) Measuring decks, codends, and holding bins.

(B) Providing the observers with a safe work area adjacent to the sample collection site.

(C) Collecting bycatch when requested by the observers.

(D) Collecting and carrying baskets of fish when requested by observers.

(E) Allowing observers to determine the sex of fish when this procedure will not decrease the value of a significant portion of the catch.

(F) Collecting all seabirds that are incidentally taken on the observer sampled portions of hauls using hook-and-line gear or as requested by an observer during non-sampled portions of hauls.

(ix) Transfer at sea.

(A) Ensure that transfers of observers **at sea** are carried out during daylight hours, under safe conditions, and with the agreement of observers involved.

(B) Notify observers at least 3 hours before observers are transferred, such that the observers can collect personal belongings, equipment, and scientific samples.

(C) Provide a safe pilot ladder and conduct the transfer to ensure the safety of observers during transfers.

(D) Provide an experienced crew member to assist observers in the small boat or raft in which any transfer is made.

(2) Shoreside processor or stationary floating processor responsibilities.

A manager of a shoreside processor or a stationary floating processor that is required to maintain observer coverage as specified under paragraph (d) of this section must:

(i) Safe conditions. Maintain safe conditions at the shoreside processing facility for the protection of observers by adhering to all applicable rules, regulations, or statutes pertaining to safe operation and maintenance of the processing facility.

(ii) Operations information. Notify the observers, as requested, of the planned facility operations and expected receipt of groundfish prior to receipt of those fish.

(iii) Transmission of data. Facilitate transmission of observer data by:

(A) Observer use of equipment. Allowing observers to use the shoreside processor's or stationary floating processor's communication equipment and personnel, on request, for the entry, transmission, and receipt of work-related messages, at no cost to the observers or the United States.

(B) Communication equipment requirements.

(1) Observer access to computer. Making a computer available for use by the observer. This computer must be connected to a communication device that provides a point-to-point connection to the NMFS host computer.

(2) NMFS-supplied software. Ensuring that the shoreside or stationary floating processor specified in paragraph (g)(2) of this section has installed the most recent release of NMFS data entry software provided by the Regional Administrator, or other approved software.

(3) Functional and operational equipment. Ensuring that the communication equipment required in paragraph (g)(2)(iii)(B) of this section and that is used by observers to enter and transmit data, is fully functional and operational. "Functional" means that all the tasks and components of the NMFS supplied, or other approved, software described in paragraph

(g)(2)(iii)(B)(2) of this section and the data transmissions to NMFS can be executed effectively aboard the vessel by the communications equipment.

(iv) Access. Allow observers free and unobstructed access to the shoreside processor's or stationary floating processor's holding bins, processing areas, freezer spaces, weight scales, warehouses, and any other space that may be used to hold, process, weigh, or store fish or fish products at any time.

(v) Document access. Allow observers to inspect and copy the shoreside processor's or stationary floating processor's DCPL, product transfer forms, any other logbook or document required by regulations; printouts or tallies of scale weights; scale calibration records; bin sensor readouts; and production records.

(vi) Assistance. Provide all other reasonable assistance to enable the observer to carry out his or her duties, including, but not limited to:

(A) Assisting the observer in moving and weighing totes of fish.

(B) Cooperating with product recovery tests.

(C) Providing a secure place to store baskets of sampling gear.

(3) The owner of a vessel, shoreside processor, stationary floating processor, or buying station is responsible for compliance and must ensure that the operator or manager of a vessel, shoreside processor, or stationary floating processor required to maintain observer coverage under paragraphs (c) or (d) of this section complies with the requirements given in paragraphs (g)(1) and (g)(2) of this section.

(h) *Procurement of observer services.*

Owners of vessels, shoreside processors, or stationary floating processors required to use observers under paragraphs (c) and (d) of this section must arrange for observer services from a permitted observer provider, except that:

(1) Owners of vessels, shoreside processors, or stationary floating processors are required to procure observer services directly from NMFS when the agency has determined and notified them under paragraph (e) of this section that their vessel, shoreside processor, or stationary floating processor will use NMFS staff or an individual authorized by NMFS in lieu of an observer provided through a permitted observer provider to satisfy requirements under

paragraphs (c) and (d) of this section or for other conservation and management purposes.

(2) Owners of vessels, shoreside processors, or stationary floating processors are required to procure observer services directly from NMFS and a permitted observer provider when NMFS has determined and notified them under paragraph (e) of this section, that their vessel, shoreside processor, or stationary floating processor will use NMFS staff or individuals authorized by NMFS, in addition to an observer provided through an observer provider to satisfy requirements under paragraphs (c) and (d) of this section or for other conservation and management purposes.

(i) Observer provider permitting and responsibilities

(1) Observer provider permits.

(i) General.

(A) Persons seeking to provide observer services under this section must obtain an observer provider permit from NMFS.

(B) New observer providers. An applicant seeking an observer provider permit must submit a completed application by fax or mail to the Observer Program Office at the address listed in paragraph (e)(3) of this section.

(C) Existing observer providers as of 2002. NMFS-certified providers who deployed observers under the North Pacific Groundfish Observer Program in 2002 are exempt from the requirement to apply for a permit and will be issued an observer provider permit, except that a change in ownership of an existing observer provider after January 1, 2003, requires a new permit application under paragraph (i)(1)(vi) of this section if the change involves a new person. Such observer providers must submit to the Observer Program Office within 30 days of receiving the observer provider permit issued under this paragraph any changes or corrections regarding information required under paragraphs (i)(1)(ii)(A) and (i)(1)(ii)(B) of this section.

(ii) Contents of application. An application for an observer provider permit shall consist of a narrative that contains the following:

(A) Identification of the management, organizational structure, and ownership structure of the applicant's business, including identification by name and general function of all controlling management

interests in the company, including but not limited to owners, board members, officers, authorized agents, and staff. If the applicant is a corporation, the articles of incorporation must be provided. If the applicant is a partnership, the partnership agreement must be provided.

(B) Contact information.

(1) Owner(s) information. The permanent mailing address, phone and fax numbers where the owner(s) can be contacted for official correspondence.

(2) Business information. Current physical location, business mailing address, business telephone and fax numbers, and business e-mail address for each office.

(3) Authorized agent. For observer providers with ownership based outside the United States, identify an authorized agent and provide contact information for that agent including mailing address and phone and fax numbers where the agent can be contacted for official correspondence. An authorized agent means a person appointed and maintained within the United States who is authorized to receive and respond to any legal process issued in the United States to an owner or employee of an observer provider. Any diplomatic official accepting such an appointment as designated agent waives diplomatic or other immunity in connection with the process.

(C) A statement signed under penalty of perjury from each owner, or owners, board members, and officers if a corporation, that they are free from a conflict of interest as described under paragraph (i)(3) of this section.

(D) A statement signed under penalty of perjury from each owner, or owners, board members, and officers if a corporation, describing any criminal convictions, Federal contracts they have had and the performance rating they received on the contract, and previous decertification action while working as an observer or observer provider.

(E) A description of any prior experience the applicant may have in placing individuals in remote field and/or marine work environments. This includes, but is not limited to, recruiting, hiring, deployment, and personnel administration.

(F) A description of the applicant's ability to carry out the responsibilities and duties of an observer provider as set out under paragraph (i)(2) of this section, and the arrangements to be used.

(iii) Application evaluation.

(A) The Regional Administrator will establish an observer provider permit application review board to review and evaluate an application submitted under paragraph (i)(1) of this section. The board will be comprised of NMFS staff. Issuance of a permit will be based on the completeness of the applicant's application, as well as the following evaluation criteria for each owner, or owners, board members, and officers if a corporation:

- (1) Absence of conflict of interest as defined under paragraph (i)(3) of this section;
- (2) Absence of criminal convictions related to:
 - (i) Embezzlement, theft, forgery, bribery, falsification or destruction of records, making false statements or receiving stolen property, or
 - (ii) The commission of any other crimes of dishonesty, as defined by Alaska State law or Federal law that would seriously and directly affect the fitness of an applicant in providing observer services under this section;
- (3) Satisfactory performance ratings on any Federal contracts held by the applicant; and
- (4) Absence of any history of decertification as either an observer or observer provider;

(B) The evaluation by the review board will provide a basis for the board's initial agency determination (IAD) on whether the application is complete and all evaluation criteria are met.

(iv) Evidentiary period. The observer provider permitting review board will specify, by letter via certified return-receipt mail, a 60-day evidentiary period during which a candidate may provide additional information or evidence to support the application, if the application is found to be deficient.

(v) Agency determination on an application.

(A) Approval of an application. Upon determination by the review board that the application is complete and all evaluation criteria are met, an IAD is made to approve the application and the observer provider permit application review board will issue an observer provider permit to the applicant.

(B) Denial of an application. An application will be denied if the observer provider permit application review board determines that the information provided in the application was not complete or all the evaluation criteria were not met. The observer provider permit application review board will prepare

and send a written IAD to the applicant upon evaluation of a completed application. The IAD will identify any deficiencies in the application or any information submitted in support of the application. An applicant who receives an IAD that denies his or her application may appeal under § 679.43. An applicant who appeals the IAD will not be issued an interim observer provider permit and will not receive a permit unless the final resolution of that appeal is in favor of the applicant.

(vi) Transferability. An observer provider permit is not transferable. An observer provider that experiences a change in ownership that involves a new person must submit a new permit application and cannot continue to operate until a new permit is issued under this paragraph.

(vii) Expiration of Permit.

(A) The observer provider permit will expire after a period of 12 continuous months during which no observers are deployed by the provider under this section to the North Pacific groundfish industry.

(B) The Regional Administrator will provide a written determination to an observer provider if NMFS deployment records indicate that the permit has expired. An observer provider who receives a written IAD of permit expiration may appeal under § 679.43. A permit holder who appeals the IAD will be issued an extension of the expiration date of the permit until after the final resolution of that appeal.

(viii) Sanctions. Procedures governing sanctions of permits are found at subpart D of 15 CFR part 904.

(2) Responsibilities of observer providers. Observer providers must:

(i) Provide qualified candidates to serve as observers.

(A) To be qualified, a candidate must have:

(1) A Bachelor's degree or higher from an accredited college or university with a major in one of the natural sciences;

(2) Successfully completed a minimum of 30 semester hours or equivalent in applicable biological sciences with extensive use of dichotomous keys in at least one course;

(3) Successfully completed at least one undergraduate course each in math and statistics with a minimum of 5 semester hours total for both; and

§ 679.50 Groundfish Observer Program

(4) Computer skills that enable the candidate to work competently with standard database software and computer hardware.

(B) Prior to hiring an observer candidate, the observer provider must:

(1) Provide to the candidate copies of NMFS-provided pamphlets and other literature describing observer duties; and

(2) Provide to the candidate a copy of the Observer Program's drug and alcohol policy. Observer job pamphlets and the drug and alcohol policy are available from the Observer Program Office at the address listed in paragraph (e)(3) of this section or at the Observer Program's web site at <http://www.afsc.noaa.gov/refm/observers/default.htm>.

(C) For each observer employed by an observer provider, either a written contract or a written contract addendum must exist that is signed by the observer and observer provider prior to the observer's deployment and that contains the following provisions for continued employment:

(1) That the observer comply with the Observer Program's drug and alcohol policy;

(2) That all the observer's in-season catch messages between the observer and NMFS are delivered to the Observer Program Office at least every 7 days, unless otherwise specified by the Observer Program;

(3) That the observer completes in-person mid-deployment data reviews, unless:

(i) The observer is specifically exempted by the Observer Program, or

(ii) The observer does not at any time during their deployment travel through a location where Observer Program staff are available for an in-person data review and the observer completes a phone or fax mid-deployment data review as described in the observer manual; and

(4) The observer inform the observer provider prior to the time of embarkation if he or she is experiencing any new mental illness or physical ailments or injury since submission of the physician's statement as required in paragraph (i)(2)(x)(C) of this section that would prevent him or her from performing their assigned duties;

(ii) Ensure that observers complete duties in a timely manner. An observer provider must ensure that

observers employed by that observer provider do the following in a complete and timely manner:

(A) Once an observer is scheduled for a final deployment debriefing under paragraph (i)(2)(x)(E) of this section, submit to NMFS all data, reports required by the Observer Manual, and biological samples from the observer's deployment by the completion of the electronic vessel and/or processor survey(s);

(B) Complete NMFS electronic vessel and/or processor surveys before performing other jobs or duties which are not part of NMFS groundfish observer requirements;

(C) Report for his or her scheduled debriefing and complete all debriefing responsibilities; and

(D) Return all sampling and safety gear to the Observer Program Office.

(iii) Observer vessel and processor assignment. An observer provider must assign to vessels or shoreside or floating processors only observers:

(A) With valid North Pacific groundfish observer certifications and endorsements to provide observer services;

(B) Who have not informed the provider prior to the time of embarkation that he or she is experiencing a mental illness or a physical ailment or injury developed since submission of the physician's statement, as required in paragraph (i)(2)(x)(C) of this section that would prevent him or her from performing his or her assigned duties; and

(C) Who have successfully completed all NMFS required training and briefing before deployment.

(iv) Response to industry requests for observers. An observer provider must provide an observer for deployment as requested by vessels and processors to fulfill vessel and processor requirements for observer coverage under sections (c) and (d) of this section. An alternate observer must be supplied in each case where injury or illness prevents the observer from performing his or her duties or where the observer resigns prior to completion of his or her duties.

(v) Observer salaries and benefits. An observer provider must provide to its observer employees salaries and any other benefits and personnel services in accordance with the terms of each observer's contract.

(vi) Observer deployment logistics.

§ 679.50 Groundfish Observer Program

(A) An observer provider must provide to each of its observers under contract:

(1) All necessary transportation, including arrangements and logistics, of observers to the initial location of deployment, to all subsequent vessel and shoreside or stationary floating processor assignments during that deployment, and to the debriefing location when a deployment ends for any reason; and

(2) Lodging, per diem, and any other necessary services necessary to observers assigned to fishing vessels or shoreside or stationary floating processing facilities.

(B) Except as provided in paragraphs (i)(2)(vi)(C) and (i)(2)(vi)(D) of this section, each observer deployed to a shoreside processing facility or stationary floating processor, and each observer between vessel, stationary floating processor or shoreside assignments while still under contract with a permitted observer provider, shall be provided with accommodations at a licensed hotel, motel, bed and breakfast, stationary floating processor, or other shoreside accommodations for the duration of each shoreside assignment or period between vessel or shoreside assignments. Such accommodations must include an assigned bed for each observer and no other person may be assigned that bed for the duration of that observer's stay. Additionally, no more than four beds may be in any room housing observers at accommodations meeting the requirements of this section.

(C) An observer under contract may be housed on a vessel to which he or she is assigned:

(1) Prior to their vessel's initial departure from port;

(2) For a period not to exceed twenty-four hours following the completion of an offload when the observer has duties and is scheduled to disembark; or

(3) For a period not to exceed twenty-four hours following the vessel's arrival in port when the observer is scheduled to disembark.

(D) During all periods an observer is housed on a vessel, the observer provider must ensure that the vessel operator or at least one crew member is aboard.

(E) Each observer deployed to shoreside processing facilities shall be provided with individually assigned communication equipment in working order, such as a cell phone or pager for notification of upcoming deliveries or other necessary communication. Each observer assigned to a shoreside processing facility located more than 1 mile from the

observer's local accommodations shall be provided with motorized transportation that will ensure the observer's arrival at the processing facility in a timely manner such that the observer can complete his or her assigned duties.

(vii) Observer deployment limitations. Unless alternative arrangements are approved by the Observer Program Office, an observer provider must not:

(A) Deploy an observer on the same vessel or at the same shoreside or stationary floating processor for more than 90 days in a 12-month period;

(B) Deploy an observer for more than 90 days in a single deployment;

(C) Include in a single deployment of an observer assignments to more than four vessels, including groundfish and all other vessels, and/or shoreside processors; or

(D) Move an observer from a vessel or stationary floating or shoreside processor before that observer has completed his or her sampling or data transmission duties.

(viii) Vessel safety decal verification. An observer provider must verify that a vessel has a valid USCG safety decal as required under paragraph (g)(1)(ii)(B) of this section before an observer may get underway aboard the vessel. One of the following acceptable means of verification must be used to verify the decal validity:

(A) an employee of the observer provider, including the observer, visually inspects the decal aboard the vessel and confirms that the decal is valid according to the decal date of issuance; or

(B) the observer provider receives a hard copy of the USCG documentation of the decal issuance from the vessel owner or operator.

(ix) Communications with observers. An observer provider must have an employee responsible for observer activities on call 24 hours a day to handle emergencies involving observers or problems concerning observer logistics, whenever observers are at sea, stationed at shoreside or stationary floating processor facilities, in transit, or in port awaiting vessel or processor reassignment.

(x) Communications with the Observer Program Office. An observer provider must provide all of the following information to the Observer Program Office by electronic transmission (e-mail), fax, or other method specified by NMFS.

§ 679.50 Groundfish Observer Program

(A) Observer training and briefing. Observer training and briefing registration materials. This information must be submitted to the Observer Program Office at least 5 business days prior to the beginning of a scheduled observer certification training or briefing session. Registration materials consist of the following:

(1) Observer training registration, including:

(i) Date of requested training;

(ii) A list of observer candidates. The list must include each candidate's full name (i.e., first, middle and last names), date of birth, and sex;

(iii) A copy of each candidate's academic transcripts and resume; and

(iv) A statement signed by the candidate under penalty of perjury which discloses the candidate's criminal convictions.

(2) Observer briefing registration, including:

(i) Date and type of requested briefing session and briefing location; and

(ii) List of observers to attend the briefing session. Each observer's full name (first, middle, and last names) must be included.

(B) Projected observer assignments. Prior to the observer or observer candidate's completion of the training or briefing session, the observer provider must submit to the Observer Program Office a statement of projected observer assignments that include the observer's name; vessel, shoreside processor, or stationary floating processor assignment, gear type, and vessel/processor code; port of embarkation; target species; and area of fishing.

(C) Physical examination. A signed and dated statement from a licensed physician that he or she has physically examined an observer or observer candidate. The statement must confirm that, based on that physical examination, the observer or observer candidate does not have any health problems or conditions that would jeopardize that individual's safety or the safety of others while deployed, or prevent the observer or observer candidate from performing his or her duties satisfactorily. The statement must declare that, prior to the examination, the physician was made aware of the duties of the observer and the dangerous, remote, and rigorous nature of the work by reading the NMFS-prepared pamphlet, provided to the candidate by the observer provider as specified in paragraph (i)(2)(i)(B)(1) of this

section. The physician's statement must be submitted to the Observer Program Office prior to certification of an observer. The physical exam must have occurred during the 12 months prior to the observer's or observer candidate's deployment. The physician's statement will expire 12 months after the physical exam occurred. A new physical exam must be performed, and accompanying statement submitted, prior to any deployment occurring after the expiration of the statement.

(D) Observer deployment/logistics reports. A deployment/logistics report must be submitted by Wednesday, 4:30 pm, Pacific local time, of each week with regard to each observer deployed by the observer provider during that week. The deployment/logistics report must include the observer's name, cruise number, current vessel, shoreside processor, or stationary floating processor assignment and vessel/processor code, embarkation date, and estimated or actual disembarkation dates. If the observer is currently not assigned to a vessel, shoreside processor, or stationary floating processor, the observer's location must be included in the report.

(E) Observer debriefing registration. The observer provider must contact the Observer Program within 5 business days after the completion of an observer's deployment to schedule a date, time and location for debriefing. Observer debriefing registration information must be provided at the time of debriefing scheduling and must include the observer's name, cruise number, vessel, or shoreside or stationary floating processor assignment name(s) and code(s), and requested debriefing date.

(F) Certificates of Insurance. Copies of "certificates of insurance", that name the NMFS Observer Program leader as the "certificate holder", shall be submitted to the Observer Program Office by February 1 of each year. The certificates of insurance shall verify the following coverage provisions and state that the insurance company will notify the certificate holder if insurance coverage is changed or canceled.

(1) Maritime Liability to cover "seamen's" claims under the Merchant Marine Act (Jones Act) and General Maritime Law (\$1 million minimum).

(2) Coverage under the U.S. Longshore and Harbor Workers' Compensation Act (\$1 million minimum).

(3) States Worker's Compensation as required.

(4) Commercial General Liability.

(G) Observer provider contracts. Observer providers must submit to the Observer Program Office a completed and unaltered copy of each type of signed and valid contract (including all attachments, appendices, addendums, and exhibits incorporated into the contract) between the observer provider and those entities requiring observer services under paragraphs (c) and (d) of this section. Observer providers must also submit to the Observer Program Office upon request, a completed and unaltered copy of the current or most recent signed and valid contract (including all attachments, appendices, addendums, and exhibits incorporated into the contract and any agreements or policies with regard to observer compensation or salary levels) between the observer provider and the particular entity identified by the Observer Program or with specific observers. Said copies must be submitted to the Observer Program Office via fax or mail within 5 business days of the request for the contract at the address or fax number listed in paragraph (e)(3) of this section. Signed and valid contracts include the contracts an observer provider has with:

- (1) Vessels required to have observer coverage as specified at paragraphs (c) of this section;
- (2) Shoreside or stationary floating processors required to have observer coverage as specified at paragraph (d) of this section; and
- (3) Observers.

(H) Change in observer provider management and contact information. Except for changes in ownership addressed under paragraph (i)(1)(vi) of this section, an observer provider must submit notification of any other change to the information submitted on the provider's permit application under paragraphs (i)(1)(ii)(A) through (D) of this section. Within 30 days of the effective date of such change, this information must be submitted by fax or mail to the Observer Program Office at the address listed in paragraph (e)(3) of this section. Any information submitted under (i)(1)(ii)(C) or (i)(1)(ii)(D) of this section will be subject to NMFS review and determinations under (i)(1)(iii) through (viii) of this section.

(I) Other reports. Reports of the following must be submitted in writing to the Observer Program Office by the observer provider via fax or email address designated by the Observer Program Office within 24 hours after the observer provider becomes aware of the information:

- (1) Any information regarding possible observer harassment;

(2) Any information regarding any action prohibited under § 679.7(g) or § 600.725(o), (t) and (u);

(3) Any concerns about vessel safety or marine casualty under 46 CFR 4.05-1 (a)(1) through (7), or processor safety;

(4) Any observer illness or injury that prevents the observer from completing any of his or her duties described in the observer manual; and

(5) Any information, allegations or reports regarding observer conflict of interest or breach of the standards of behavior described at (j)(2)(i) or (j)(2)(ii) of this section.

(xi) Replacement of lost or damaged gear. An observer provider must replace all lost or damaged gear and equipment issued by NMFS to an observer under contract to that provider. All replacements must be in accordance with requirements and procedures identified in writing by the Observer Program Office.

(xii) Maintain confidentiality of information. An observer provider must ensure that all records on individual observer performance received from NMFS under the routine use provision of the Privacy Act remain confidential and are not further released to anyone outside the employ of the observer provider company to whom the observer was contracted except with written permission of the observer.

(3) Limitations on conflict of interest.
Observer providers:

(i) Must not have a direct financial interest, other than the provision of observer services, in a North Pacific fishery managed under an FMP for the waters off the coast of Alaska, including, but not limited to,

(A) Any ownership, mortgage holder, or other secured interest in a vessel, shoreside or stationary floating processors involved in the catching, taking, harvesting or processing of fish,

(B) Any business involved with selling supplies or services to any vessel, shoreside or stationary floating processors participating in a fishery managed pursuant to an FMP in the waters off the coast of Alaska, or

(C) Any business involved with purchasing raw or processed products from any vessel, shoreside or stationary floating processors participating in a fishery managed pursuant to an FMP in the waters off the coast of Alaska.

(ii) Must assign observers without regard to any preference by representatives of vessels, shoreside processors, or stationary floating processors other than when an observer will be deployed.

(iii) Must not solicit or accept, directly or indirectly, any gratuity, gift, favor, entertainment, loan, or anything of monetary value from anyone who conducts fishing or fish processing activities that are regulated by NMFS, or who has interests that may be substantially affected by the performance or nonperformance of the official duties of observer providers.

(j) Observer certification and responsibilities

(1) Observer Certification.

(i) Applicability. Observer certification authorizes an individual to fulfill duties as specified in writing by the NMFS Observer Program Office while under the employ of a NMFS-permitted observer provider and according to certification endorsements as designated under paragraph (j)(1)(v) of this section.

(ii) Observer certification official. The Regional Administrator will designate a NMFS observer certification official who will make decisions for the Observer Program Office on whether to issue or deny observer certification.

(iii) Certification requirements.

(A) Existing Observers. Observers who completed sampling activities between June 30, 2001, and December 31, 2002, and have not had their certification revoked during or after that time period, will be considered to have met certification requirements under this section. These observers will be issued a new certification prior to their first deployment after December 31, 2002, unless NMFS determines that the observer has not been deployed, or has not performed sampling duties, or has not been debriefed successfully in the preceding 18 months.

(B) New Observers. NMFS will certify individuals who:

(1) Are employed by a permitted observer provider company at the time of the issuance of the certification;

(2) Have provided, through their observer provider:

(i) Information identified by NMFS at paragraphs (i)(2)(x)(A)(1)(iii) and (iv) of this section and in writing from the Observer Program; and

(ii) Information identified by NMFS at paragraph (i)(2)(x)(C) of this section regarding the observer candidate's health and physical fitness for the job;

(3) Meet all education and health standards as specified in paragraphs (i)(2)(i)(A) and (i)(2)(x)(C) of this section, respectively;

(4) Have successfully completed a NMFS-approved training as prescribed by the Observer Program.

(i) Successful completion of training by an observer applicant consists of meeting all attendance and conduct standards issued in writing at the start of training; meeting all performance standards issued in writing at the start of training for assignments, tests, and other evaluation tools; and completing all other training requirements established by the Observer Program.

(ii) If a candidate fails training, he or she will be verbally notified of the unsatisfactory status of his or her training on or before the last day of training. Within 10 business days of the verbal notification, the observer candidate will be notified in writing. The written notification will indicate why the candidate failed the training; whether the candidate can retake the training. If a determination is made that the candidate may not pursue further training, notification will be in the form of an IAD denying certification, as specified under paragraph (j)(1)(iv)(A) of this section.

(5) Have not been decertified under paragraph (j)(3) of this section.

(iv) Agency determinations on observer certification

(A) Denial of a certification. The NMFS observer certification official will issue a written IAD denying observer certification when the observer certification official determines that a candidate has unresolvable deficiencies in meeting the requirements for certification as specified in paragraph (j)(1)(iii) of this section. The IAD will identify the reasons certification was denied and what requirements were deficient.

(B) Appeals. A candidate who receives an IAD that denies his or her certification may appeal pursuant to § 679.43 of this part. A candidate who appeals the IAD will not be issued an interim observer certification

and will not receive a certification unless the final resolution of that appeal is in the candidate's favor.

(C) Issuance of an observer certification. An observer certification will be issued upon determination by the observer certification official that the candidate has successfully met all requirements for certification as specified in paragraph (j)(1)(iii) of this section.

(v) Endorsements. The following endorsements must be obtained, in addition to observer certification, in order for an observer to deploy as indicated.

(A) Certification training endorsement. A certification training endorsement signifies the successful completion of the training course required to obtain this endorsement. A certification training endorsement is required for any deployment as an observer in the Bering Sea and Aleutian Islands groundfish fisheries and the Gulf of Alaska groundfish fisheries and will be granted with the initial issuance of an observer certification. This endorsement expires when the observer has not been deployed and performed sampling duties as required by the Observer Program Office for a period of time, specified by the Observer Program, after his or her most recent debriefing. Renewal can be obtained by the observer successfully completing certification training once more. Observers will be notified of any changes to the endorsement expiration period prior to that change taking place. Observers who have been issued certificates under paragraph (j)(1)(iii)(A) of this section will be issued a new certification training endorsement upon issuance of their observer certification prior to their first deployment after December 31, 2002.

(B) Annual general endorsements. Each observer must obtain an annual general endorsement to their certification prior to his or her first deployment within any calendar year subsequent to a year in which a certification training endorsement is obtained. To obtain an annual general endorsement, an observer must successfully complete the annual briefing, as specified by the Observer Program. All briefing attendance, performance, and conduct standards required by the Observer Program must be met.

(C) Deployment endorsements. Each observer who has completed an initial deployment after certification or annual briefing must receive a deployment endorsement to their certification prior to any subsequent deployments for the remainder of that year. An observer may obtain a deployment endorsement by successfully completing all pre-cruise briefing requirements. The type of briefing the observer must attend and successfully complete will be

specified in writing by the Observer Program during the observer's most recent debriefing.

(D) Level 2 endorsements. A certified observer may obtain a Level 2 endorsement to their certification. A Level 2 endorsement is required for purposes of performing observer duties aboard vessels or stationary floating processors or at shoreside processors participating in the CDQ or AFA fisheries as prescribed in paragraphs (c) and (d) of this section. A Level 2 endorsement to an observer's certification may be obtained by meeting the following requirements:

(1) Be a prior observer in the groundfish fisheries off Alaska who has completed at least 60 days of observer data collection;

(2) Receive an evaluation by NMFS for his or her most recent deployment that indicated that the observer's performance met Observer Program expectations for that deployment;

(3) Successfully complete a NMFS-approved Level 2 observer training as prescribed by the Observer Program; and

(4) Comply with all of the other requirements of this section.

(E) An observer who has achieved a Level 2 endorsement to their observer certification as specified in paragraph (j)(1)(v) (D) of this section may additionally receive a Level 2 "lead" observer endorsement by meeting the following requirements:

(1) A Level 2 "lead" observer on a catcher/processor using trawl gear or a mothership must have completed two observer cruises (contracts) and sampled at least 100 hauls on a catcher/processor using trawl gear or on a mothership.

(2) A Level 2 "lead" observer on a catcher vessel using trawl gear must have completed two observer cruises (contracts) and sampled at least 50 hauls on a catcher vessel using trawl gear.

(3) A Level 2 "lead" observer on a vessel using nontrawl gear must have completed two observer cruises (contracts) of at least 10 days each and sampled at least 60 sets on a vessel using nontrawl gear.

(2) Standards of observer conduct.

(i) Limitations on conflict of interest.

(A) Observers:

§ 679.50 Groundfish Observer Program

(1) Must not have a direct financial interest, other than the provision of observer services, in a North Pacific fishery managed pursuant to an FMP for the waters off the coast of Alaska, including, but not limited to:

(i) Any ownership, mortgage holder, or other secured interest in a vessel, shoreside or stationary floating processors involved in the catching, taking, harvesting or processing of fish;

(ii) Any business involved with selling supplies or services to any vessel, shoreside or stationary floating processors participating in a fishery managed pursuant to an FMP in the waters off the coast of Alaska, or

(iii) Any business involved with purchasing raw or processed products from any vessel, shoreside or stationary floating processors participating in a fishery managed pursuant to an FMP in the waters off the coast of Alaska.

(2) May not solicit or accept, directly or indirectly, any gratuity, gift, favor, entertainment, loan, or anything of monetary value from anyone who either conducts activities that are regulated by NMFS or has interests that may be substantially affected by the performance or nonperformance of the observers' official duties.

(3) May not serve as observers on any vessel or at any shoreside or floating stationary processing facility owned or operated by a person who previously employed the observers.

(4) May not solicit or accept employment as a crew member or an employee of a vessel, shoreside processor, or stationary floating processor in a North Pacific fishery while employed by an observer provider.

(B) Provisions for remuneration of observers under this section do not constitute a conflict of interest.

(ii) Standards of Behavior. Observers must avoid any behavior that could adversely affect the confidence of the public in the integrity of the Observer Program or of the government, including but not limited to the following:

(A) Observers must perform their assigned duties as described in the Observer Manual or other written instructions from the Observer Program Office.

(B) Observers must accurately record their sampling data, write complete reports, and report

accurately any observations of suspected violations of regulations relevant to conservation of marine resources or their environment.

(C) Observers must not disclose collected data and observations made on board the vessel or in the processing facility to any person except the owner or operator of the observed vessel or processing facility, an authorized officer, or NMFS.

(D) Observers must refrain from engaging in any illegal actions or any other activities that would reflect negatively on their image as professional scientists, on other observers, or on the Observer Program as a whole. This includes, but is not limited to:

(1) Violating the drug and alcohol policy established by and available from the Observer Program;

(2) Engaging in the use, possession, or distribution of illegal drugs; or

(3) Engaging in physical sexual contact with personnel of the vessel or processing facility to which the observer is assigned, or with any vessel or processing plant personnel who may be substantially affected by the performance or non-performance of the observer's official duties.

(3) Suspension and Decertification.

(i) Suspension and decertification review official. The Regional Administrator will establish an observer suspension and decertification review official(s), who will have the authority to review observer certifications and issue initial administrative determinations of observer certification suspension and/or decertification.

(ii) Causes for suspension or decertification. The suspension/decertification official may initiate suspension or decertification proceedings against an observer:

(A) When it is alleged that the observer has committed any acts or omissions of any of the following:

(1) Failed to satisfactorily perform the duties of observers as specified in writing by the NMFS Observer Program; or

(2) Failed to abide by the standards of conduct for observers as prescribed under paragraph (j)(2) of this section;

(B) Upon conviction of a crime or upon entry of a civil judgement for:

§ 679.50 Groundfish Observer Program

(1) Commission of fraud or other violation in connection with obtaining or attempting to obtain certification, or in performing the duties as specified in writing by the NMFS Observer Program;

(2) Commission of embezzlement, theft, forgery, bribery, falsification or destruction of records, making false statements, or receiving stolen property;

(3) Commission of any other offense indicating a lack of integrity or honesty that seriously and directly affects the fitness of observers.

(iii) Issuance of initial administrative determination. Upon determination that suspension or decertification is warranted under paragraph (j)(3)(ii) of this section, the suspension/ decertification official will issue a written IAD to the observer via certified mail at the observer's most current address provided to NMFS under § 679.43(e). The IAD will identify whether a certification is suspended or revoked and will identify the specific reasons for the action taken. If the IAD issues a suspension for an observer certification, the terms of the suspension will be specified. Suspension or decertification can be made effective upon issuance of the IAD in cases of willfulness or those cases in which public health, interest, or safety require such actions. In such cases, the suspension/ decertification official will state in the IAD that suspension or decertification is effective at time of issuance and the reason for the action.

(iv) Appeals. A certified observer who receives an IAD that suspends or revokes his or her observer certification may appeal pursuant to § 679.43.

(k) Release of observer data to the public.

(1) Summary of weekly data.

The following information collected by observers for each catcher processor and catcher vessel during any weekly reporting period may be made available to the public:

(i) Vessel name and Federal permit number.

(ii) Number of chinook salmon and "other salmon" observed.

(iii) The ratio of total round weight of halibut or Pacific herring to the total round weight of groundfish in sampled catch.

(iv) The ratio of number of king crab or *C. bairdi* Tanner crab to the total round weight of groundfish in sampled hauls.

(v) The number of observed trawl hauls or fixed gear sets.

(vi) The number of trawl hauls that were basket sampled.

(vii) The total weight of basket samples taken from sampled trawl hauls.

(2) Haul-specific data.

(i) The information listed in paragraphs (k)(2)(i)(A) through (M) of this section and collected by observers from observed hauls on board vessels using trawl gear to participate in a directed fishery for groundfish other than rockfish, Greenland turbot, or Atka mackerel may be made available to the public:

(A) Date.

(B) Time of day gear is deployed.

(C) Latitude and longitude at beginning of haul.

(D) Bottom depth.

(E) Fishing depth of trawl.

(F) The ratio of the number of Chinook salmon to the total round weight of groundfish.

(G) The ratio of the number of other salmon to the total round weight of groundfish.

(H) The ratio of total round weight of halibut to the total round weight of groundfish.

(I) The ratio of total round weight of herring to the total round weight of groundfish.

(J) The ratio of the number of king crab to the total round weight of groundfish.

(K) The ratio of the number of *C. bairdi* Tanner crab to the total round weight of groundfish.

(L) Sea surface temperature (where available).

(M) Sea temperature at fishing depth of trawl (where available).

(ii) The identity of the vessels from which the data in paragraph (k)(2)(i) of this section are collected will not be released.

(3) Competitive harm.

In exceptional circumstances, the owners and operators of vessels may provide to the Regional Administrator written justification at the time observer

data are submitted, or within a reasonable time thereafter, that disclosure of the information listed in paragraphs (k)(1) and (2) of this section could reasonably be expected to cause substantial competitive harm. The determination whether to disclose the information will be made pursuant to 15 CFR 4.7.

§ 679.60 Authority and Related Regulations

Subpart F—American Fisheries Act Management Measures

§ 679.60 Authority and related regulations

(a) Regulations under this subpart were developed by the National Marine Fisheries Service and the North Pacific Fishery Management Council to implement the American Fisheries Act (AFA) (Div. C, Title II, Subtitle II, Public Law 105–277, 112 Stat. 2681 (1998)) **and the Consolidated Appropriations Act of 2004 (Public Law 108–199, Sec. 803).**

Additional regulations in this part that implement specific provisions of the AFA and Consolidated Appropriations Act of 2004 are set out at

- §§ 679.2 Definitions,
- 679.4 Permits,
- 679.5 Recordkeeping and reporting (**R &R**),
- 679.7 Prohibitions,
- 679.20 General limitations,
- 679.21 Prohibited species bycatch management,
- 679.28 Equipment and operational requirements,
- 679.31 CDQ reserves, and
- 679.50 Groundfish Observer Program.

(b) Regulations developed by the Department of Transportation to implement provisions of the AFA are found at **46** CFR part 356.

§ 679.61 Formation and operation of fishery cooperatives

(a) Who is liable for violations by a fishery cooperative and cooperative members?

A fishery cooperative must comply with the provisions of this section. The owners and operators of vessels that are members of a fishery cooperative, including vessels under contract to a cooperative, are responsible for ensuring that the fishery cooperative complies with the directed fishing, sideboard closures, PSC limits and other allocations and restrictions that are applicable to the fishery cooperative. The owners and operators of vessels that are members of a fishery cooperative, including vessels under contract to a cooperative, are responsible for ensuring that all fishery cooperative members comply with the directed fishing, sideboard closures, PSC limits and other allocations and restrictions that are applicable to the fishery cooperative.

(b) Who must comply this section?

Any fishery cooperative formed under section 1 of the Fisherman's Collective Marketing Act 1934 (15 U.S.C. 521) for the purpose of cooperatively managing directed fishing for BS subarea pollock must comply with the provisions of this section. The owners and operators of all the member vessels that are signatories to a fishery cooperative are jointly and severally responsible for compliance with the requirements of this section.

(c) Designated representative and agent for service of process.

Each cooperative must appoint a designated representative and agent for service of process and must ensure that the cooperative's designated representative and agent for service of process comply with the regulations in this part.

(1) What is a designated representative?

Any cooperative formed under this section must appoint a designated representative to fulfill regulatory requirements on behalf of the cooperative including, but not limited to, filing of cooperative contracts, filing of annual reports, and in the case of inshore sector catcher vessel cooperatives, signing cooperative fishing permit applications and completing and submitting inshore catcher vessel pollock cooperative catch reports. The designated representative is the primary contact person for NMFS on issues relating to the operation of the cooperative.

(2) What is an agent for service of process?

Any cooperative formed under this section must appoint an agent who is authorized to receive and respond to any legal process issued in the United States with respect to all owners and operators of vessels that are members of the cooperative. The cooperative must provide the Regional Administrator with the name, address and telephone number of the appointed agent. Service on or notice to the cooperative's appointed agent constitutes service on or notice to all members of the cooperative.

(3) What is the term of service and process for replacing the agent for service of process?

The agent for service of process must be capable of accepting service on behalf of the cooperative until December 31 of the year 5 years after the calendar year for which the fishery cooperative has filed its intent to operate. The owners and operators of all member vessels of a cooperative are responsible for ensuring that a substitute agent is designated and the Agency is notified of the name, address and telephone number of the substitute agent in the event the previously designated agent is no longer capable of accepting service on behalf of the cooperative or the cooperative members within that 5-year period.

(d) Annual filing requirements.

You must file on an annual basis, with the Council and NMFS, a signed copy of your fishery cooperative contract, and any material modifications to any such contract, together with a copy of a letter from a party to the contract requesting a business review letter on the fishery cooperative from the Department of Justice and any response to such request. The Council and NMFS will make this information available to the public upon request.

(1) Must multi-year contracts be re-filed annually?

If your cooperative contract was previously filed with NMFS and the Council under **this paragraph (d)**, then you may submit a renewal letter to NMFS and the Council by the filing deadline in lieu of the cooperative contract and business review letter. The renewal letter must provide notice that the previously filed cooperative contract will remain in effect for the subsequent fishing year. The renewal letter also must detail any material modifications to the cooperative contract that have been made since the last filing including, but not limited to, any changes in cooperative membership.

(2) Where must contracts or renewal letters be filed?

You must send a signed copy of your cooperative contract or renewal letter and the required supporting materials to the

North Pacific Fishery Management Council,
605 West 4th Ave, Suite 306,
Anchorage, AK 99501;

and to the NMFS Alaska Region. The mailing address for the NMFS Alaska Region is

P.O. Box 21668,
Juneau, AK 99802.

The street address for delivery by private courier is
709 West 9th St., Suite 401,
Juneau, AK 99801.

(3) What is the deadline for filing?

The contract or renewal letter and supporting materials must be received by NMFS and by the Council at least 30 days prior to the start of any fishing activity conducted under the terms of the contract. In addition, an inshore cooperative that is also applying for an allocation of BS subarea pollock under § 679.62 must file its contract, any amendments hereto, and supporting materials no later than December 1 of the year prior to the year in which fishing under the contract will occur.

(e) What are the required elements in a cooperative contract?

(1) Requirements for all fishery cooperatives.

Any cooperative contract filed under [this paragraph \(e\)](#) must:

(i) List parties to the contract.

(ii) List all vessels and processors that will harvest and process pollock harvested under the cooperative.

(iii) Specify the amount or percentage of pollock allocated to each party to the contract.

(iv) Specify a designated representative and agent for service of process.

(v) Include a contract clause under which the parties to the contract agree to make payments to the State of Alaska for any pollock harvested in the directed pollock fishery that are not landed in the State of Alaska, in amounts which would otherwise accrue had the pollock been landed in the State of Alaska subject to any landing taxes established under Alaska law. Failure to include such a contract clause or for

such amounts to be paid will result in a revocation of the authority to form fishery cooperatives under section 1 of the Act of June 25, 1934 (15 U.S.C. 521 *et seq.*).

(2) Additional required elements in all fishery cooperatives that include AFA catcher vessels.

A cooperative contract that includes catcher vessels must include adequate provisions to prevent each non-exempt member catcher vessel from exceeding an individual vessel sideboard limit for each BSAI or GOA sideboard species or species group that is issued to the vessel by the cooperative in accordance with the following formula:

(i) The aggregate individual vessel sideboard limits issued to all member vessels in a cooperative must not exceed the aggregate contributions of each member vessel towards the overall groundfish sideboard amount as calculated by NMFS under § 679.64(b) and as announced to the cooperative by the Regional Administrator, or

(ii) In the case of two or more cooperatives that have entered into an inter-cooperative agreement, the aggregate individual vessel sideboard limits issued to all member vessels subject to the inter-cooperative agreement must not exceed the aggregate contributions of each member vessel towards the overall groundfish sideboard amount as calculated by NMFS under § 679.64(b) and as announced by the Regional Administrator.

(f) Annual reporting requirement.

Any fishery cooperative governed by this section must submit preliminary and final annual written reports on fishing activity to the
North Pacific Fishery Management Council,
605 West 4th Ave, Suite 306,
Anchorage, AK 99501.

The Council will make copies of each report available to the public upon request.

(1) What are the submission deadlines?

You must submit the preliminary report by December 1 of each year. You must submit the final report by February 1 of the following year. Annual reports must be postmarked by the submission deadline or received by a private courier service by the submission deadline.

(2) What information must be included?

The preliminary and final written reports must contain, at a minimum:

(i) The cooperative's allocated catch of pollock and sideboard species, and any sub-allocations of pollock and sideboard species made by the cooperative to individual vessels on a vessel-by-vessel basis;

(ii) The cooperative's actual retained and discarded catch of pollock, sideboard species, and PSC on an area-by-area and vessel-by-vessel basis;

(iii) A description of the method used by the cooperative to monitor fisheries in which cooperative vessels participated;

(iv) A description of any actions taken by the cooperative in response to any vessels that exceed their allowed catch and bycatch in pollock and all sideboard fisheries; and

(v) The total weight of pollock landed outside the State of Alaska on a vessel-by-vessel basis.

(vi) The annual report must indicate the number of salmon taken by species and season, estimate the number of salmon avoided as demonstrated by the movement of fishing effort away from salmon savings areas, include the results of the compliance audit described at § 679.21(g)(6)(vi), and list each vessel's number of appearances on the weekly dirty 20 lists for both salmon species.

(3) What is the required format?

You must submit at least one copy of each annual report ready for duplication on unbound single-sided 8.5- by 11-inch paper, or in an alternative format approved in advance by the Council.

(g) Landing tax payment deadline.

You must pay any landing tax owed to the State of Alaska under subsection 210(f) of the AFA and paragraph (e)(1)(v) of this section before April 1 of the following year, or the last day of the month following the date of publication of statewide average prices by the Alaska State Department of Revenue, whichever is later. All members of the cooperative are prohibited from harvesting pollock in the BS subarea directed pollock fishery after the payment deadline if any member vessel has failed to pay all required landing taxes from any landings made outside the State of Alaska by the landing deadline. Members of the cooperative may resume directed fishing for pollock once all overdue landing taxes are paid.

§ 679.62 Inshore sector cooperative allocation program

§ 679.62 *Inshore sector cooperative allocation program*

(a) *How will inshore sector cooperative allocations be made?*

An inshore catcher vessel cooperative that applies for and receives an AFA inshore cooperative fishing permit under § 679.4(1)(6) will receive a sub-allocation of the annual **BS** subarea inshore sector directed fishing allowance. Each inshore cooperative's annual allocation amount(s) will be determined using the following procedure:

(1) Determination of individual vessel catch histories.

The Regional Administrator will calculate an official AFA inshore cooperative catch history for every inshore-sector endorsed AFA catcher vessel according to the following steps:

(i) Determination of annual landings. For each year from 1995 through 1997 the Regional Administrator will determine each vessel's total non-CDQ inshore pollock landings from the Bering Sea Subarea and Aleutian Islands Subarea separately, except for the F/V PROVIDIAN (USCG documentation number 1062183).

(ii) Determination of annual landings for the F/V PROVIDIAN. For the F/V PROVIDIAN, pursuant to Public Law 106-562, the Regional Administrator will substitute the 1992 through 1994 total Bering Sea subarea and Aleutian Islands subarea pollock non-CDQ inshore landings made by the F/V OCEAN SPRAY (USCG documentation number 517100 for the purpose of determining annual cooperative quota share percentage.

(iii) Offshore compensation. If a catcher vessel made a total of 500 or more mt of landings of non-CDQ Bering Sea Subarea pollock or Aleutian Islands Subarea pollock to catcher/processors or offshore motherships other than the EXCELLENCE (USCG documentation number 967502); GOLDEN ALASKA (USCG documentation number 651041); or OCEAN PHOENIX (USCG documentation number 296779) over the 3-year period from 1995 through 1997, then all non-CDQ offshore pollock landings made by that vessel during from 1995 through 1997 will be added to the vessel's inshore catch history by year and subarea.

(iv) Best two out of three years. After steps (a)(1)(i) and (ii) of this section are completed, the 2 years with the highest landings will be selected for each subarea and added together to generate the vessel's official AFA inshore cooperative catch history for each subarea. A vessel's best 2 years may be different for the Bering Sea subarea and the Aleutian Islands Subarea.

(2) Conversion of individual vessel catch histories to annual cooperative quota share percentages.

Each inshore pollock cooperative that applies for and receives an AFA inshore pollock cooperative fishing permit will receive an annual quota share percentage of pollock **for the BS subarea** that is equal to the sum of each member vessel's official AFA inshore cooperative catch history **for the BS subarea** divided by the sum of the official AFA inshore cooperative catch histories of all inshore-sector endorsed AFA catcher vessels. The cooperative's quota share percentage will be listed on the cooperative's AFA pollock cooperative permit.

(3) Conversion of quota share percentage to TAC allocations.

Each inshore pollock cooperative that receives a quota share percentage for a fishing year will receive an annual allocation of Bering Sea and/or Aleutian Islands pollock that is equal to the cooperative's quota share percentage multiplied by the annual inshore **BS subarea pollock allocation**. Each cooperative's annual pollock TAC allocation may be published in the **interim**, and final BSAI **TAC** harvest specifications **notices**.

(b) *What are the restrictions on fishing under an inshore cooperative fishing permit?*

A cooperative that receives a cooperative fishing permit under § 679.4(1)(6) must comply with all of the fishing restrictions set out in this subpart. The owners and operators of all the member vessels that are named on an inshore cooperative fishing permit and the owners and operators of any vessels under contract to the cooperative under paragraph (c) of this section are jointly and severally responsible for compliance with all of the requirements of a cooperative fishing permit pursuant to § 679.4(1)(6).

(1) What vessels are eligible to fish under an inshore cooperative fishing permit?

Only catcher vessels listed on a cooperative's AFA inshore cooperative fishing permit or vessels

§ 679.62 Inshore sector cooperative allocation program

under contract to the cooperative under paragraph (c) of this section are permitted to harvest any portion of an inshore cooperative's annual pollock allocation.

(2) What harvests accrue against an inshore cooperative's annual pollock allocation?

The following catches will accrue against a cooperative's annual pollock allocation regardless of whether the pollock was retained or discarded:

(i) Member vessels. All pollock caught by a member vessel while engaged in directed fishing for pollock in the **BS subarea** unless the vessel is under contract to another cooperative and the pollock is assigned to another cooperative.

(ii) Contract vessels. All pollock contracted for harvest and caught by a vessel under contract to the cooperative under paragraph (c) of this section while the vessel was engaged in directed fishing for pollock in the **BS subarea**.

(3) How must cooperative harvests be reported to NMFS?

Each inshore pollock cooperative must report its **BS subarea** pollock harvest to NMFS on a weekly basis according to the recordkeeping and reporting requirements set out at § 679.5(o).

(c) *Contract fishing by non-member vessels.*

A cooperative that wishes to contract with a non-member vessel to harvest a portion of the cooperative's annual pollock allocation must comply with the following procedures.

(1) How does a cooperative contract with a non-member vessel?

A cooperative that wishes to contract with a non-member vessel must submit a completed contract fishing application to the Alaska Region, NMFS, in accordance with the contract fishing application instructions.

(2) What information must be included on a contract fishing application?

The following information must be included on a contract fishing application:

(i) Co-op name(s). The names of the cooperative or cooperatives that wish to contract with a non-member vessel.

(ii) Designated representative(s). The names and signatures of the designated representatives for the cooperatives that wish to contract with a non-member vessel and the vessel's home cooperative.

(iii) Vessel name. The name and AFA permit number of the contracted vessel.

(iv) Vessel owner. The name and signature of the owner of the contracted vessel.

(v) Harvest schedule. A completed harvest schedule showing how all catch and any overages by the contracted vessel will be allocated between the contracting cooperative (or cooperatives) and the contract vessel's home cooperative. In the event that multiple cooperatives are jointly contracting with a non-member vessel, the harvest schedule must clearly specify how all catch and any overages will be allocated among the various cooperatives.

(3) What vessels are eligible to conduct contract fishing on behalf of an inshore cooperative?

Only AFA catcher vessels with an inshore fishing endorsement that are members of an inshore cooperative may conduct contract fishing on behalf of another inshore cooperative.

(4) Who must be informed?

A cooperative that has contracted with a non-member vessel to harvest a portion of its inshore pollock allocation must inform any AFA inshore processors to whom the vessel will deliver pollock while under contract to the cooperative prior to the start of fishing under the contract.

(5) How must contract fishing be reported to NMFS?

An AFA inshore processor that receives pollock harvested by a vessel under contract to a cooperative must report the delivery to NMFS on the electronic delivery report by using the co-op code for the contracting cooperative rather than the co-op code of the vessel's home cooperative.

§ 679.63 Catch weighing requirements for vessels and processors

§ 679.63 Catch weighing requirements for vessels and processors

(a) What are the requirements for listed AFA catcher/processors and AFA motherships?

(1) Catch weighing.

All groundfish landed by listed AFA catcher/processors or received by AFA motherships must be weighed on a NMFS-certified scale and made available for sampling by a NMFS certified observer. The owner and operator of a listed AFA catcher/processor or an AFA mothership must ensure that the vessel is in compliance with the scale requirements described at Sec. 679.28(b), that each groundfish haul is weighed separately, and that no sorting of catch takes place prior to weighing.

(2) Observer sampling station.

The owner and operator of a listed AFA catcher/processor or AFA mothership must provide an observer sampling station as described at Sec. 679.28(d) and must ensure that the vessel operator complies with the observer sampling station requirements described at Sec. 679.28(d) at all times that the vessel harvests groundfish or receives deliveries of groundfish harvested in the BSAI or GOA.

(b) What are the requirements for unlisted AFA catcher/processors?

The owner or operator of an unlisted AFA catcher/processor must comply with the catch weighing and observer sampling station requirements set out in paragraph (a) of this section at all times the vessel is engaged in directed fishing for pollock in the BSAI.

(c) What are the requirements for AFA inshore processors?

(1) Catch weighing.

All groundfish landed by AFA catcher vessels engaged in directed fishing for pollock in the BSAI must be sorted and weighed on a scale approved by the State of Alaska as described in Sec. 679.28(c), and be made available for sampling by a NMFS certified observer. The observer must be allowed to test any scale used to weigh groundfish in order to determine its accuracy.

(2) The plant manager or plant liaison must notify the observer of the offloading schedule for each delivery of BSAI pollock by an AFA catcher vessel at least 1 hour prior to offloading. An observer must monitor each delivery of BSAI pollock from an AFA catcher vessel and be on site the entire time the delivery is being weighed or sorted.

§ 679.64 Harvesting sideboards limits in other fisheries

§ 679.64 *Harvesting sideboard limits in other fisheries*

(a) Harvesting sideboards for listed AFA catcher/processors.

The Regional Administrator will restrict the ability of listed AFA catcher/processors to engage in directed fishing for non-pollock groundfish species to protect participants in other groundfish fisheries from adverse effects resulting from the AFA and from fishery cooperatives in the BS subarea directed pollock fishery

(1) How will groundfish sideboard limits for AFA listed catcher/processors be calculated?

Except for Aleutian Islands pollock and BSAI Pacific cod, the Regional Administrator will establish annual AFA catcher/processor harvest limits for each groundfish species or species group in which a TAC is specified for an area or subarea of the BSAI as follows:

(i) Aleutian Islands Pacific ocean perch.

(A) The Aleutian Islands Pacific ocean perch harvest limit will be equal to the 1996 through 1997 aggregate retained catch of Aleutian Islands Pacific ocean perch by catcher/processors listed in paragraphs 208(e)(1) through (20) and 209 of the AFA in non-pollock target fisheries divided by the sum of the Aleutian Islands Pacific ocean perch catch in 1996 and 1997 multiplied by the remainder of the Aleutian Islands Pacific ocean perch TAC after the subtraction of the CDQ reserve under § 679.20(b)(1)(ii)(C) in the year in which the harvest limit will be in effect.

(B) If the amount of Pacific ocean perch calculated under paragraph (a)(1)(i)(A) of this section is determined by the Regional Administrator to be insufficient to meet bycatch needs of AFA catcher/processors in other directed fisheries for groundfish, the Regional Administrator will prohibit directed fishing for Aleutian Islands Pacific ocean perch by AFA catcher/processors and establish the sideboard amount equal to the amount of Aleutian Islands Pacific ocean perch caught by AFA catcher/processors incidental to directed fishing for other groundfish species.

~~(ii) Pacific cod. The Pacific cod harvest limit will be equal to the 1997 aggregate retained catch of Pacific cod by catcher/processors listed in paragraphs 208(e)(1) through (20) and 209 of the AFA in non-pollock target fisheries divided by the amount of Pacific cod caught by trawl catcher/processors in 1997 multiplied by the Pacific cod TAC available for harvest by trawl catcher/processors in the year in which the harvest limit will be in effect.~~

(ii) Atka mackerel. The Atka mackerel harvest limit for each area and season will be equal to:

(A) Bering Sea subarea and Eastern Aleutian Islands, zero;

(B) Central Aleutian Islands, 11.5 percent of the annual TAC specified for Atka mackerel; and

(C) Western Aleutian Islands, 20 percent of the annual TAC specified for Atka mackerel.

(iii) Flathead sole, rock sole, and yellowfin sole. The harvest limit for flathead sole, rock sole, and yellowfin sole will be equal to the 1995 through 1997 aggregate retained catch of that species by catcher/processors listed in Sections 208(e)(1) through (e)(20) and 209 of the AFA in non-pollock target fisheries divided by the sum of the catch of that species in 1995 through 1997 multiplied by the remainder of the TAC of that species after the subtraction of the CDQ reserve under § 679.20(b)(1)(ii)(C) in the year in which the harvest limit will be in effect.

(iv) Remaining groundfish species.

(A) Except as provided for in paragraphs (a)(1)(i) through (a)(1)(ii) of this section, the harvest limit for each BSAI groundfish species or species group will be equal to the 1995 through 1997 aggregate retained catch of that species by catcher/processors listed in Sections 208 (e)(1) through (e)(20) and 209 of the AFA in non-pollock target fisheries divided by the sum of the catch of that species in 1995 through 1997 multiplied by the TAC of that species available for harvest by catcher/processors in the year in which the harvest limit will be in effect.

(B) If the amount of a species calculated under paragraph (a)(1)(iv)(A) of this section is determined

§ 679.64 Harvesting sideboards limits in other fisheries

by the Regional Administrator to be insufficient to meet bycatch needs for AFA catcher/processors in other directed fisheries for groundfish, the Regional Administrator will prohibit directed fishing for that species by AFA catcher/processors and establish the sideboard amount equal to the amount of that species caught by AFA catcher/processors incidental to directed fishing for other groundfish species.

(v) Yellowfin sole sideboard limit exemption
AFA catcher/ processors will not be subject to a harvest limit for yellowfin sole in the BSAI during a calendar year if the aggregate ITAC of yellowfin sole assigned to the Amendment 80 sector and BSAI trawl limited access sector is greater than or equal to 125,000 metric tons.

(2) What are the halibut and crab PSC sideboard limits? The halibut and crab PSC bycatch limits specified for catcher/processors in the BSAI are listed in Tables 40 and 41 to this part.

(3) How will AFA catcher/processor sideboard limits be managed?

The Regional Administrator will manage groundfish harvest limits and PSC bycatch limits for AFA catcher/processors through directed fishing closures in fisheries established under paragraph (a)(1) of this section in accordance with the procedures set out in §§ 679.20(d)(1)(iv), and 679.21(e)(3)(v).

(b) Harvesting sideboards for AFA catcher vessels.

The Regional Administrator will restrict the ability of AFA catcher vessels to engage in directed fishing for other groundfish species to protect participants in other groundfish fisheries from adverse effects resulting from the AFA and from fishery cooperatives in the BS subarea directed pollock fishery.

(1) To whom do the catcher vessel sideboard limits apply?

Catcher vessel harvest limits and PSC bycatch limits apply to all AFA catcher vessels participating in all GOA groundfish fisheries and all non-pollock groundfish fisheries in the BSAI except vessels qualifying for sideboard exemptions in the specific

fisheries identified in paragraph (b)(2) of this section.

(2) Who is exempt from catcher vessel sideboards?

(i) BSAI Pacific cod sideboard exemptions.

(A) AFA catcher vessels less than 125 ft (38.1 m) LOA that are determined by the Regional Administrator to have harvested a combined total of less than 5,100 mt of BSAI pollock, and to have made 30 or more legal landings of Pacific cod in the BSAI directed fishery for Pacific cod from 1995 through 1997 are exempt from sideboard closures for BSAI Pacific cod.

(B) AFA catcher vessels with mothership endorsements are exempt from BSAI Pacific cod catcher vessel sideboard directed fishing closures after March 1 of each fishing year.

(ii) GOA groundfish sideboard exemptions.
AFA catcher vessels less than 125 ft (38.1 m) LOA that are determined by the Regional Administrator to have harvested less than 5,100 mt of BSAI pollock and to have made 40 or more landings of GOA groundfish from 1995 through 1997 are exempt from GOA groundfish catcher vessel sideboard directed fishing closures.

(3) How will groundfish sideboard limits be calculated?

Except for Aleutian Islands pollock, the Regional Administrator will establish annual AFA catcher vessel harvest limits for each groundfish species or species group in which a TAC is specified for an area or subarea of the GOA and BSAI as follows:

(i) BSAI groundfish other than Amendment 80 species. The AFA catcher vessel groundfish harvest limit for each BSAI groundfish species or species group other than BSAI Pacific cod will be equal to the aggregate retained catch of that groundfish species or species group from 1995 through 1997 by all AFA catcher vessels; divided by the sum of the TACs available to catcher vessels for that species or species group from 1995 through 1997; multiplied by the TAC available to catcher vessels in the year or season in which the harvest limit will be in effect.

§ 679.64 Harvesting sideboards limits in other fisheries

(ii) BSAI Pacific cod. The AFA catcher vessel groundfish harvest limit for BSAI Pacific cod will be equal to the retained catch of BSAI Pacific cod in 1997 by AFA catcher vessels not exempted under paragraph (b)(2)(i)(A) of this section divided by the BSAI Pacific cod TAC available to catcher vessels in 1997; multiplied by the BSAI Pacific cod TAC available to catcher vessels in the year or season in which the harvest limit will be in effect.

(iii) Amendment 80 species other than Pacific cod. The AFA catcher vessel groundfish harvest limit for each Amendment 80 species other than BSAI Pacific cod will be equal to the aggregate retained catch of that Amendment 80 species from 1995 through 1997 by all AFA catcher vessels, divided by the sum of the TAC available to catcher vessels for that species or species group from 1995 through 1997, and multiplied by the remainder of the TAC after the subtraction of the CDQ reserve under § 679.20(b)(1)(ii)(C) in the year or season in which the harvest limit will be in effect.

(iv) GOA groundfish. The AFA catcher vessel groundfish harvest limit for each GOA groundfish species or species group will be equal to the aggregate retained catch of that groundfish species or species group from 1995 through 1997 by AFA catcher vessels not exempted under paragraph (b)(2)(ii) of this section; divided by the sum of the TACs of that species or species group available to catcher vessels from 1995 through 1997; multiplied by the TAC available to catcher vessels in the year or season in which the harvest limit will be in effect.

(4) How will halibut and crab PSC limits be calculated?

(i) BSAI. The halibut and crab PSC bycatch limits specified for catcher vessels in the BSAI are listed in Tables 40 and 41 to this part.

(ii) GOA. The AFA catcher vessel PSC bycatch limit for halibut in the GOA will be a portion of the PSC limit equal to the ratio of aggregate retained groundfish catch by AFA catcher vessels in each PSC target category from 1995 through 1997 relative to the retained catch of all vessels in that fishery from 1995 through 1997.

(5) How will catcher vessel sideboard limits be managed?

The Regional Administrator will manage groundfish harvest limits and PSC bycatch limits for AFA catcher vessels using directed fishing closures according to the procedures set out at §§ 679.20(d)(1)(iv) and 679.21(d)(8) and (e)(3)(v).

(6) Yellowfin sole sideboard limit exemption.

AFA catcher vessels will not be subject to a harvest limit for yellowfin sole in the BSAI during a calendar year if the aggregate ITAC of yellowfin sole assigned to the Amendment 80 sector and BSAI trawl limited access sector is greater than or equal to 125,000 metric tons.

§ 679.65 [reserved]

§ 679.65 *[reserved]*

Subpart G—Rockfish Program.

§ 679.80 Initial allocation of rockfish QS.

Regulations under this subpart were developed by National Marine Fisheries Service to implement Section 802 of the Consolidated Appropriations Act of 2004 (Public Law 108-199). Additional regulations that implement specific portions of the Rockfish Program are set out at:

- § 679.2 Definitions,
- § 679.4 Permits,
- § 679.5 Recordkeeping and reporting,
- § 679.7 Prohibitions,
- § 679.20 General limitations,
- § 679.21 Prohibited species bycatch management,
- § 679.28 Equipment and operational requirements, and
- § 679.50 Groundfish Observer Program.

(a) Applicable areas and duration

(1) Applicable areas.

The Rockfish Program applies to Rockfish Program fisheries in the Central GOA Regulatory Area and rockfish sideboard fisheries in the GOA and BSAI.

(2) Duration.

The Rockfish Program authorized under this part expires on **December 31, 2011**.

(3) Seasons.

The following fishing seasons apply to fishing under this subpart subject to other provisions of this part:

(i) Rockfish entry level fishery -- longline gear vessels. Fishing by vessels participating in the longline gear portion of the rockfish entry level fishery is authorized from 0001 hours, A.I.t., January 1 through 1200 hours, A.I.t., November 15.

(ii) Rockfish entry level fishery -- trawl vessels. Fishing by vessels participating in the trawl gear portion of the rockfish entry level fishery is authorized from 1200 hours, A.I.t., May 1 through 1200 hours, A.I.t., November 15.

(iii) Rockfish cooperative. Fishing by vessels participating in a rockfish cooperative is authorized from 1200 hours, A.I.t., May 1 through 1200 hours, A.I.t., November 15.

(iv) Rockfish fishery--rockfish limited access fishery. Fishing by vessels participating in the

rockfish limited access fishery is authorized from 1200 hours, A.I.t., July 1 through 1200 hours, A.I.t., November 15.

(b) Eligibility for harvesters to participate in the Rockfish Program

(1) Eligible rockfish harvester.

A person is eligible to participate in the Rockfish Program as an eligible rockfish harvester if that person:

(i) Holds a permanent fully transferrable LLP license at the time of application to participate in the Rockfish Program that:

(A) Is endorsed for Central GOA groundfish with a trawl gear designation; and

(B) Has a legal rockfish landing of any primary rockfish species in which the sum of the catch of all primary rockfish species for that legal rockfish landing exceeded the catch of all other groundfish; and

(ii) Submits a timely application to participate in the Rockfish Program that is approved by NMFS.

(2) Rockfish entry level fishery harvester.

A person is eligible to participate in the Rockfish Program as a rockfish entry level fishery harvester if that person:

(i) Holds a valid LLP license endorsed for Central GOA groundfish at the time of application for the entry level fishery;

(ii) Submits a timely application for the entry level fishery that is approved by NMFS; and

(iii) That person does not hold a permanent fully transferrable LLP license that is endorsed for Central GOA groundfish with a trawl designation and has a legal rockfish landing of any primary rockfish species in which the sum of the catch of all primary rockfish species for that legal rockfish landing exceeded the catch of all other groundfish.

(3) Assigning a legal rockfish landing to an LLP license.

A legal rockfish landing is assigned to an eligible LLP license endorsed for the Central GOA management area with a trawl gear designation if that legal rockfish landing was made onboard a vessel that gave rise to that LLP license prior to the issuance of that LLP license, or that legal rockfish landing was made on a vessel using trawl gear operating under the authority of that LLP license.

(4) Legal rockfish landings assigned to the catcher/processor sector.

A legal rockfish landing for a primary rockfish species is assigned to the catcher/processor sector if:

(i) The legal rockfish landing of that primary rockfish species was harvested and processed onboard a vessel during the season dates for that primary rockfish species as established in Table 28 to this part; and

(ii) The legal rockfish landings that were derived from that vessel resulted in, or were made under the authority of, an eligible LLP license that is endorsed for Central GOA groundfish fisheries with trawl gear with a catcher/processor designation.

(5) Legal rockfish landings assigned to the catcher vessel sector.

A legal rockfish landing for a primary rockfish species is assigned to the catcher vessel sector if:

(i) The legal rockfish landing of that primary rockfish species was harvested and not processed onboard a vessel during the season dates for that primary rockfish species as established under Table 28 to this part; and

(ii) The legal rockfish landings that were derived from that vessel resulted in, or were made under the authority of, an eligible LLP license that is endorsed for Central GOA groundfish fisheries with trawl gear; and

(iii) Those legal rockfish landings do not meet the criteria for being a legal rockfish landing assigned to the catcher/processor sector as defined in paragraph (b)(4) of this section.

(c) Eligibility for processors to participate in the Rockfish Program

(1) Eligible rockfish processor.

A person is eligible to participate in the Rockfish Program as an eligible rockfish processor if that person:

(i) Holds the processing history of a shoreside processor or stationary floating processor that received not less than 250 metric tons in round weight equivalents of aggregate legal rockfish landings of primary rockfish species each calendar year in any four of the five calendar years from 1996 through 2000 during the season dates for that primary rockfish species as established in Table 28 to this part;

(ii) Submits a timely application to participate in the Rockfish Program that is approved by NMFS; and

(iii) That person or successor-in-interest exists at the time of application to participate in the Rockfish Program.

(2) Holder of processing history.

A person holds the processing history of a shoreside processor or stationary floating processor if that person:

(i) Owns the shoreside processor or stationary floating processor at which the legal rockfish landings were received at the time of application to participate in the Rockfish Program, unless that processing history has been transferred to another person by the express terms of a written contract that clearly and unambiguously provides that such processing history has been transferred; or

(ii) (A) Holds the processing history of a shoreside processor or stationary floating processor at which the legal rockfish landings were received and obtained that processing history by the express terms of a written contract that clearly and unambiguously provides that such processing history is held by that person at the time of application to participate in the Rockfish Program; and

(B) The shoreside processor or stationary floating processor from which that processing history is derived did not have a valid Federal Processor Permit at the time that the processing history had been transferred by the express terms of a written contract.

(3) Eligible entry level fishery processor.

A person is eligible to participate in the Rockfish Program as an eligible entry level fishery processor if that person is not an eligible rockfish processor.

(d) Official Rockfish Program record.

(1) Use of the official Rockfish Program record.

The official Rockfish Program record will contain information used by the Regional Administrator to determine:

(i) The amount of legal rockfish landings and resulting processing history assigned to a shoreside processor or stationary floating processor;

(ii) The amount of legal rockfish landings assigned to an LLP license;

(iii) The amount of rockfish QS resulting from legal rockfish landings assigned to an LLP license held by an eligible rockfish harvester;

(iv) Sideboard ratios assigned to eligible rockfish harvesters;

(v) The amount of legal rockfish landings assigned to an eligible rockfish processor for purposes of establishing a rockfish cooperative with eligible rockfish harvesters; and includes:

(vi) All other information used by NMFS that is necessary to determine eligibility to participate in the Rockfish Program and assign specific harvest or processing privileges to Rockfish Program participants.

(2) Presumption of correctness.

The official Rockfish Program record is presumed to be correct. An applicant to participate in the Rockfish Program has the burden to prove otherwise. For the purposes of creating the official Rockfish Program record, the Regional Administrator will presume the following:

(i) An LLP license is presumed to have been used onboard the same vessel from which that LLP license was derived during the calendar years 2000 and 2001, unless written documentation is provided that establishes otherwise.

(ii) If more than one person is claiming the same legal rockfish landing, then each LLP license for which the legal rockfish landing is being claimed will receive an equal share of any resulting rockfish QS unless the applicants can provide written documentation that establishes an alternative means for distributing the catch history to the LLP licenses.

(3) Documentation.

(i) Only legal rockfish landings, as defined in § 679.2, shall be used to establish an allocation of rockfish QS or a sideboard ratio.

(ii) Evidence of legal rockfish landings used to establish processing history for an eligible rockfish processor is limited to State of Alaska fish tickets.

(4) Non-severability of legal rockfish landings.
Legal rockfish landings are non-severable:

(i) From the LLP license to which those legal rockfish landings are assigned according to the official Rockfish Program record; or

(ii) From the shoreside processor or stationary floating processor at which the legal rockfish landings were received unless the processing history assigned to that shoreside processor or stationary floating processor is transferred, in its entirety, to

another person under the provisions in paragraph (c)(2)(ii) of this section.

(e) Application to participate in the Rockfish Program

(1) Submission of application to participate in the Rockfish Program.

A person who wishes to participate in the Rockfish Program as an eligible rockfish harvester or eligible rockfish processor must submit a timely and complete application to participate in the Rockfish Program. This application may only be submitted to NMFS using the following methods:

(i) Mail:
Regional Administrator,
c/o Restricted Access Management Program,
NMFS,
P.O. Box 21668,
Juneau, AK 99802-1668;

(ii) Fax: 907-586-7354; or

(iii) Hand Delivery or Carrier:
NMFS, Room 713,
709 West 9th Street,
Juneau, AK 99801.

(2) Forms.

Forms are available through the internet on the NMFS Alaska Region website at <http://frwebgate.access.gpo.gov/cgi-bin/leaving.cgi?from=leavingFR.html&log=linklog&to=http://www.fakr.noaa.gov>, or by contacting NMFS at 800-304-4846, Option 2.

(3) Deadline.

A completed application to participate in the Rockfish Program must be received by NMFS no later than 1700 hours A.l.t. on January 2, 2007, or if sent by U.S. mail, postmarked by that time.

(4) Contents of application.

A completed application must contain the following information:

(i) Applicant identification.

(A) The applicant's name, NMFS person ID (if applicable), tax ID or social security number, permanent business mailing address, business telephone number, and business fax number, and e-mail (if available);

(B) Indicate (YES or NO) if the applicant is a U.S. citizen; if YES, enter his or her date of birth;

(C) Indicate (YES or NO) if the applicant is a U.S. corporation, partnership, association, or other business entity; if YES, enter the date of incorporation;

(D) Indicate (YES or NO) if the applicant is a successor-in-interest to a deceased individual or to a non-individual no longer in existence, if YES attach evidence of death or dissolution;

(E) For an applicant claiming legal rockfish landings associated with an LLP license, enter the following information for each LLP license: LLP license number, name of the original qualifying vessel(s) (OQV(s)) that gave rise to the LLP license, ADF&G vessel registration number of the OQV, and names, ADF&G vessel registration numbers, and USCG documentation numbers of all other vessels used under the authority of this LLP license, including dates when landings were made under the authority of an LLP license for 2000 and 2001;

(F) For an applicant claiming legal rockfish landings in the catcher/processor sector, enter the following information: LLP license numbers, vessel names, ADF&G vessel registration numbers, and USCG documentation numbers of vessels on which legal rockfish landings were caught and processed.

(ii) Processor eligibility.

(A) Indicate (YES or NO) if the applicant received at least 250 metric tons in round weight equivalent of aggregate legal rockfish landings of primary rockfish species each calendar year in any four of the five calendar years from 1996 through 2000 during the season dates for that primary rockfish species as established in Table 28 to this part;

(B) If the answer to paragraph (e)(4)(ii)(A) of this section is YES, enter the facility name and ADF&G processor code(s) for each processing facility where legal rockfish landings were received and the qualifying years or seasons for which applicant is claiming eligibility.

(C) Enter the name of the community in which the primary rockfish species were received. The community is either:

(1) The city, if the community is incorporated as a city within the State of Alaska;

(2) The borough, if the community is not a city incorporated within the State of Alaska, but the community is in a borough incorporated within the State of Alaska.

(D) Enter the four calendar years from 1996 through 2000 that NMFS will use to determine the percentage of legal rockfish landings received by that eligible rockfish processor for purposes of forming an association with a rockfish cooperative.

(E) Submit a copy of the contract that demonstrates that the legal processing history and rights to apply for and receive processor eligibility based on that legal processing history have been transferred or retained (if applicable); and

(F) Any other information deemed necessary by the Regional Administrator.

(iii) Applicant signature and certification. The applicant must sign and date the application certifying that all information is true, correct, and complete to the best of his/her knowledge and belief. If the application is completed by a designated representative, then explicit authorization signed by the applicant must accompany the application.

(5) Application evaluation.

The Regional Administrator will evaluate applications received as specified in paragraph (e)(3) of this section and compare all claims in an application with the information in the official Rockfish Program record. Application claims that are consistent with information in the official Rockfish Program record will be approved by the Regional Administrator. Application claims that are inconsistent with official Rockfish Program record, unless verified by documentation, will not be approved. An applicant who submits inconsistent claims, or an applicant who fails to submit the information specified in paragraph (e)(4) of this section, will be provided a single 30-day evidentiary period to submit the specified information, submit evidence to verify his or her inconsistent claims, or submit a revised application with claims consistent with information in the official Rockfish Program record. An applicant who submits claims that are inconsistent with information in the official Rockfish Program record has the burden of proving that the submitted claims are correct. Any claims that remain inconsistent or that are not accepted after the 30-day evidentiary period will be denied, and the applicant will be notified by an initial administrative determination (IAD) of his or her appeal rights under § 679.43.

(6) Appeals.

If an applicant is notified by an IAD that claims made by the applicant have been denied, that applicant may appeal that IAD under the provisions at § 679.43.

(f) Rockfish QS allocation

(1) General.

An eligible rockfish harvester who holds an LLP license at the time of application to participate in the Rockfish Pilot Program will receive rockfish QS assigned to that LLP license based on the legal rockfish landings assigned to that LLP license according to the official Rockfish Program record.

(2) Non-severability of rockfish QS from an LLP license.

Rockfish QS assigned to an LLP license is non-severable from that LLP license.

(3) Calculation of rockfish QS.

(i) Based on the official Rockfish Program record, the Regional Administrator shall determine the total amount of legal rockfish landings of each primary rockfish species in each year during the fishery seasons established in Table 28 to this part.

(ii) For each sector, Rockfish QS for each primary rockfish species shall be based on the percentage of the legal rockfish landings of each primary rockfish species in that sector associated with each fully transferrable LLP licenses held by eligible rockfish harvesters in that sector.

(iii) The Regional Administrator shall calculate rockfish QS for each sector for each primary rockfish species “s” based on each fully transferable LLP license “l” held by all eligible rockfish harvesters by the following procedure:

(A) Sum the legal rockfish landings for each year during the fishery seasons established in Table 28 to this part.

(B) Select the five years that yield the highest tonnage of that primary rockfish species, including zero pounds if necessary.

(C) Sum the tonnage of the highest five years, for that species for that LLP license as selected under paragraph (f)(3)(iii)(B) of this section. This yields the Highest Five Years.

(D) Divide the Highest Five Years in paragraph (f)(3)(iii)(C) of this section for an LLP license and species by the sum of all Highest Five Years based on the official Rockfish Program record for that species as presented in the following equation:

$$\text{Highest Five Years}_s / \sum \text{All Highest Five Years}_s = \text{Percentage of the Total}_s$$

The result (quotient) of this equation is the Percentage of the Total_s.

(E) Multiply the Percentage of the Totalls by the Initial Rockfish QS Pool for each relevant species as established in Table 29 to this part. This yields the number of rockfish QS units for that LLP license for that primary rockfish species in rockfish QS units.

(F) Determine the percentage of legal rockfish landings from the official Rockfish Program record in the qualifying years used to calculate the rockfish QS assigned to the catcher/processor sector and multiply the rockfish QS units calculated in paragraph (f)(3)(iii)(E) of this section by this percentage. This yields the rockfish QS units to be assigned to the catcher/processor sector for that LLP license and species. For each primary rockfish species, the total amount of rockfish QS units assigned to the catcher/processor sector is the sum of all catch history allocation units assigned to all eligible rockfish harvesters in the catcher/processor sector.

(G) Determine the percentage of legal rockfish landings from the official Rockfish Program record in the qualifying years used to calculate rockfish QS assigned to the catcher vessel sector and multiply the Rockfish QS units calculated in paragraph (f)(3)(iii)(E) of this section by this percentage. This yields the rockfish QS units to be assigned to the catcher vessel sector for that LLP license and species. For each primary rockfish species, the total amount of rockfish QS units assigned to the catcher vessel sector is equal to the sum of all rockfish QS units assigned to all eligible rockfish harvesters in the catcher vessel sector.

§ 679.81 Rockfish Program annual harvester and processor privileges

§ 679.81 Rockfish Program annual harvester and processor privileges.

(a) Sector and LLP license allocations of primary rockfish Species

(1) General.

Each calendar year, the Regional Administrator will determine the tonnage of primary rockfish species that will be assigned to the Rockfish Program. For participants in a rockfish cooperative, rockfish limited access fishery, or opt-out fishery, amounts will be allocated to the appropriate sector, either the catcher/processor sector or the catcher vessel sector. The tonnage of fish assigned to a sector will be further assigned to rockfish cooperative(s) or the rockfish limited access fishery within that sector.

(2) Calculation.

The amount of primary rockfish species allocated to the Rockfish Program is calculated by deducting the incidental catch allowance (ICA) the Regional Administrator determines is required on an annual basis in other non-target fisheries from the TAC. Ninety-five (95) percent of the remaining TAC for that primary rockfish species (TAC_s) is assigned for use by rockfish cooperatives and the rockfish limited access fishery in the catcher vessel and catcher/processor sectors. Five (5) percent of the remaining TAC is allocated for use in the rockfish entry level fishery. The formulae are as follows in paragraphs (g)(2)(i) and (ii) of this section:

(i) $(TAC - ICA) \times 0.95 = TAC_s$,

(ii) $(TAC - ICA) \times 0.05 = TAC$ for the Rockfish Entry Level Fishery.

(3) Primary rockfish species TAC_s assigned to the catcher/processor and catcher vessel sector.

TAC_s assigned for a primary rockfish species will be divided between the catcher/processor sector and the catcher vessel sector. Each sector will receive a percentage of TAC_s for each primary rockfish species equal to the sum of the rockfish QS units assigned to all LLP licenses that receive rockfish QS in that sector divided by the rockfish QS pool for that primary rockfish species. Expressed algebraically for each primary rockfish species “s” in paragraphs (g)(3)(i) and (ii) of this section:

(i) Catcher/Processor Sector TAC_s =

$[(TAC_s) \times (\text{Rockfish QS Units in the Catcher/Processor Sectors/Rockfish QS Pools})]$.

(ii) Catcher Vessel Sector TAC_s =

$[(TAC_s) \times (\text{Rockfish QS Units in the Catcher Vessel Sectors/Rockfish QS Pools})]$.

(4) Use of primary rockfish species by an eligible rockfish harvester.

Once a TAC_s is assigned to a sector, the use of that TAC_s by eligible rockfish harvesters in that sector is governed by regulations applicable to the rockfish cooperative, limited access fishery, or opt-out fishery in which those eligible rockfish harvesters are participating. The TAC_s is assigned as follows:

(i) Any TAC_s assigned to a rockfish cooperative is issued as CQ and may be harvested only by the members of the rockfish cooperative that has been assigned that CQ and only on vessels that are authorized to fish under that CQ permit. Once issued, CQ may be transferred between rockfish cooperatives according to the provisions in paragraph (f) of this section.

(ii) Any TAC_s assigned to the rockfish limited access fishery in the catcher vessel sector may be harvested by any eligible rockfish harvester who has assigned an LLP license with rockfish QS for use in the rockfish limited access fishery in the catcher vessel sector.

(iii) Any TAC_s assigned to the rockfish limited access fishery in the catcher/processor sector may be harvested by any eligible rockfish harvester who has assigned an LLP license with rockfish QS for use in the rockfish limited access fishery in the catcher/processor sector.

(iv) TAC_s is not assigned to an opt-out fishery. Any TAC_s that would have been derived from rockfish QS assigned to the opt-out fishery is reassigned to rockfish cooperatives and the rockfish limited access fishery in the catcher/processor sector as established in paragraph (a)(5)(ii) of this section.

(5) Determining the TAC_s of primary rockfish species.

TAC_s is assigned to each rockfish cooperative or limited access fishery based on the rockfish QS

§ 679.81 Rockfish Program annual harvester and processor privileges

assigned to that fishery in each sector according to the following procedures:

(i) Catcher vessel sector. The assignment of TAC_s to a rockfish cooperative or limited access fishery is governed by the Rockfish Program fishery to which an LLP license is assigned under this paragraph (a).

(A) Rockfish cooperative. The amount of TAC_s for each primary rockfish species assigned to a rockfish cooperative is equal to the amount of rockfish QS units assigned to that rockfish cooperative divided by the total rockfish QS pool in the catcher vessel sector multiplied by the catcher vessel TAC_s. Once TAC_s for a primary rockfish species is assigned to a rockfish cooperative, it is issued as CQ specific to that rockfish cooperative. The amount of CQ for each primary rockfish species that is assigned to a rockfish cooperative is expressed algebraically as follows:

$$CQ = [(Catcher Vessel Sector TAC_s) \times (Rockfish QS assigned to that Cooperative/Rockfish QS Units in the Catcher Vessel Sectors)].$$

(B) Rockfish limited access fishery. The amount of TAC_s for each primary rockfish species assigned to the rockfish limited access fishery is equal to the catcher vessel sector TAC_s subtracting all CQ issued to rockfish cooperatives in the catcher vessel sector for that primary rockfish species. Expressed algebraically in the following equation:

$$Catcher Vessel Sector Rockfish Limited Access Fishery TAC_s = Catcher Vessel Sector TAC_s - ([sum] CQ issued to Rockfish Cooperatives in the Catcher Vessel Sector).$$

(ii) Catcher/processor sector. The assignment of TAC_s to a rockfish cooperative or limited access fishery is determined by the Rockfish Program fishery to which an LLP license is assigned under this paragraph (a).

(A) Rockfish cooperative. The amount of TAC_s for each primary rockfish species assigned to a rockfish cooperative is equal to the amount of rockfish QS units assigned to that rockfish cooperative divided by the sum of the rockfish QS units assigned to rockfish cooperatives and the limited access fishery in the catcher/processor sector

multiplied by the catcher/processor TAC_s. Once TAC_s for a primary rockfish species is assigned to a rockfish cooperative it is issued as CQ specific to that rockfish cooperative. The amount of CQ for each primary rockfish species that is assigned to a rockfish cooperative is expressed algebraically as follows:

$$CQ = [(Catcher/Processor Sector TAC_s) \times (Rockfish QS Units assigned to that Cooperative / [sum] Rockfish QS Units assigned to all rockfish cooperatives and the Limited Access Fishery in the Catcher/Processor Sector)].$$

(B) Rockfish limited access fishery. The amount of TAC_s for each primary rockfish species assigned to the limited access fishery is equal to the catcher/processor TAC_s subtracting all CQ issued to rockfish cooperatives in the catcher/processor sector for that primary rockfish species. Expressed algebraically in the following equation:

$$Catcher/Processor Sector Rockfish Limited Access Fishery TAC_s = [(Catcher/Processor Sector TAC_s) - ([sum] CQ issued to rockfish cooperatives in the Catcher/Processor Sector)].$$

(b) Sector and LLP license allocations of secondary species

(1) General.

Each calendar year, the Regional Administrator will determine the tonnage of secondary species that may be assigned to the Rockfish Program. This amount will be assigned to the catcher/processor sector and the catcher vessel sector. The tonnage of fish assigned to a sector will be assigned only to rockfish cooperatives within that sector. CQ of secondary species is subject to the use limitations established in paragraph (b)(4) of this section.

(2) Maximum amount of secondary species tonnage that may be assigned to the catcher/processor sector.

(i) Sum the amount of each secondary species retained by all vessels that gave rise to an LLP license with a catcher/processor designation or that fished under an LLP license with a catcher/processor designation during the directed fishery for any primary rockfish species in which the sum of the catch of all primary rockfish species for that legal

§ 679.81 Rockfish Program annual harvester and processor privileges

rockfish landing exceeded the catch of all other groundfish during all qualifying season dates established in Table 28 to this part. This is the rockfish catcher/processor sector harvest for that secondary species.

(ii) Sum the amount of each secondary species retained by all vessels in the Central GOA regulatory Area and adjacent waters open by the State of Alaska for which it adopted a Federal fishing season from January 1, 1996, until December 31, 2002. This is the total secondary species harvest.

(iii) For each secondary species, divide the rockfish catcher/processor sector harvest by the total secondary species harvest and multiply by 100. This is the percentage of secondary species that may be assigned to the catcher/processor sector in the Rockfish Program fishery.

(iv) Multiply the percentage of each secondary species assigned to the catcher/processor sector in the Rockfish Program fishery by the TAC for that secondary species. This is the maximum amount of that secondary species that may be allocated to the catcher/processor sector in the Rockfish Program.

(v) The maximum amount of rougheye rockfish that may be allocated to the catcher/processor sector is equal to 58.87 percent of the TAC for the Central GOA.

(vi) The maximum amount of shortraker rockfish that may be allocated to the catcher/processor sector is equal to 30.03 percent of the TAC for the Central GOA.

(3) Maximum amount of secondary species tonnage that may be assigned to the catcher vessel sector.

(i) Sum the amount of each secondary species retained by all vessels that gave rise to an LLP license with a catcher vessel designation or that fished under an LLP license with a catcher vessel designation during the directed fishery for any primary rockfish species in which the sum of the catch of all primary rockfish species for that legal rockfish landing exceeded the catch of all other groundfish during all qualifying season dates established in Table 28 to this part. This is the

rockfish catcher vessel sector harvest for that secondary species.

(ii) Sum the amount of each secondary species retained by all vessels in the Central GOA regulatory Area and adjacent waters open by the State of Alaska for which it adopted a Federal fishing season from January 1, 1996, until December 31, 2002. This is the total secondary species harvest.

(iii) For each secondary species, divide the rockfish catcher vessel sector harvest by the total secondary species harvest and multiply by 100. This is the percentage of each secondary species that may be assigned to the catcher vessel sector in the Rockfish Program fishery.

(iv) Multiply the percentage of each secondary species assigned to the catcher vessel sector in the Rockfish Program fishery by the TAC for that secondary species. This is the maximum amount of that secondary species that may be allocated to the catcher vessel sector in the Rockfish Program.

(4) Use of a secondary species by an eligible rockfish harvester.

Once the maximum amount of secondary species that may be assigned to a sector has been determined, the use of that specific amount that is assigned to that sector is governed by regulations applicable to the specific Rockfish Program fishery in which eligible rockfish harvesters are participating. The specific amount of each secondary species that may be used by eligible rockfish harvesters is determined by the following procedure:

(i) Secondary species may only be assigned to a rockfish cooperative. Once a secondary species is assigned to a rockfish cooperative it is issued as CQ, which may only be used by the rockfish cooperative to which it is assigned.

(ii) Secondary species are not assigned to a rockfish limited access fishery or the opt-out fishery and there is not a dedicated harvestable allocation for any specific participant in these rockfish fisheries.

(5) Determining the amount of secondary species CQ assigned to a rockfish cooperative.

The amount of CQ for each secondary species that is assigned to each rockfish cooperative is determined according to the following procedures:

§ 679.81 Rockfish Program annual harvester and processor privileges

(i) CQ assigned to rockfish cooperatives in the catcher/processor sector. The CQ for a secondary species that is assigned to a rockfish cooperative is equal to the maximum amount of that secondary species that may be allocated to the catcher/processor sector in the Rockfish Program multiplied by the sum of the rockfish QS units for all primary rockfish species assigned to that rockfish cooperative divided by the sum of the rockfish QS units assigned to rockfish cooperatives and the limited access fishery for all primary rockfish species in the catcher/processor sector. Expressed algebraically in the following equation:

CQ for that Secondary Species = maximum amount of that Secondary Species that may be allocated to the Catcher/Processor Sector in the Rockfish Program x ([sum] Rockfish QS Units assigned to that Rockfish cooperative / [sum] Rockfish QS Units assigned to all rockfish cooperatives and the Limited Access Fishery in the Catcher/Processor Sector).

(ii) CQ assigned to rockfish cooperatives in the catcher vessel sector. The CQ for a secondary species that is assigned to a specific rockfish cooperative is equal to the maximum amount of that secondary species that may be allocated to the catcher vessel sector in the Rockfish Program multiplied by the sum of the rockfish QS units for all primary rockfish species assigned to that rockfish cooperative divided by the rockfish QS pool for all primary rockfish species in the catcher vessel sector. Expressed algebraically in the following equation:

CQ for that Secondary Species = maximum amount of that Secondary Species that may be allocated to the Catcher Vessel Sector in the Rockfish Program x ([sum] Rockfish QS Units assigned to that Rockfish Cooperative / Rockfish QS Pool in the Catcher Vessel Sector).

(c) Sector and LLP license allocations of rockfish halibut PSC.

(1) General.

Each calendar year, the Regional Administrator will determine the tonnage of rockfish halibut PSC that will be assigned to the Rockfish Program. This amount will be allocated to the appropriate sector, either the catcher/processor sector or the catcher

vessel sector. The tonnage of rockfish halibut PSC assigned to a sector will be further assigned as CQ only to rockfish cooperative(s) within that sector.

(2) Maximum amount of rockfish halibut PSC that may be assigned to the catcher/processor and catcher vessel sectors.

(i) Sum the amount of halibut PSC used by all vessels that gave rise to an LLP license or that fished under an LLP license used during the directed fishery for any primary rockfish species in which the sum of the catch of all primary rockfish species for that legal rockfish landing exceeded the catch of all other groundfish during all qualifying season dates established in Table 28 to this part. This is the rockfish halibut PSC amount.

(ii) Sum the amount of halibut PSC by all vessels in the GOA Regulatory Area and adjacent waters open by the State of Alaska for which it adopted a Federal fishing season from January 1, 1996, until December 31, 2002. This is the Total Halibut PSC.

(iii) Divide the rockfish halibut PSC amount by the total halibut PSC and multiply by 100. This is the percentage of rockfish halibut PSC assigned to the Rockfish Program fishery.

(iv) Multiply the percentage of rockfish halibut PSC assigned to the Rockfish Program fishery by the GOA halibut PSC limit. This is the maximum amount of rockfish halibut PSC that may be allocated to the Rockfish Program fishery.

(v) Multiply the maximum amount of rockfish halibut PSC that may be allocated to the Rockfish Program fishery by the percentage of the aggregate Rockfish QS assigned to the catcher/processor sector. This is the maximum amount of rockfish halibut PSC that may be allocated to the catcher/processor sector.

(vi) Multiply the maximum amount of rockfish halibut PSC that may be allocated to the Rockfish Program fishery by the percentage of the aggregate Rockfish QS assigned to the catcher vessel sector. This is the maximum amount of rockfish halibut PSC that may be allocated to the catcher vessel sector.

§ 679.81 Rockfish Program annual harvester and processor privileges

(3) Use of rockfish halibut PSC by an eligible rockfish harvester.

Once the maximum amount of rockfish halibut PSC that may be assigned to a sector has been determined, the use of that specific amount that is assigned to that sector is governed by the specific Rockfish Program fishery in which eligible rockfish harvesters are participating.

(i) Rockfish halibut PSC is assigned only to a rockfish cooperative. Once rockfish halibut PSC is assigned to a rockfish cooperative, it is issued as CQ, which may only be used by the members of the rockfish cooperative to which it is assigned.

(ii) Rockfish halibut PSC is not assigned to a rockfish limited access fishery or the opt-out fishery and there is not a dedicated allocation for any specific participant in these rockfish fisheries.

(4) Determining the amount of rockfish halibut PSC CQ assigned to a rockfish cooperative.

The amount of CQ of rockfish halibut PSC that is assigned to each rockfish cooperative is determined according to the following procedures:

(i) CQ assigned to rockfish cooperatives in the catcher/processor sector. The CQ for rockfish halibut PSC that is assigned to a specific rockfish cooperative is equal to the maximum amount of rockfish halibut PSC that may be allocated to the catcher/processor sector multiplied by the sum of the rockfish QS units for all primary rockfish species assigned to that rockfish cooperative divided by the sum of the rockfish QS units assigned to rockfish cooperatives and the limited access fishery for all primary rockfish species in the catcher/processor sector. This is expressed algebraically in the following equation:

$$\text{CQ for Rockfish Halibut PSC to a specific rockfish cooperative} = \text{maximum amount of Rockfish Halibut PSC that may be allocated to the Catcher/Processor Sector} \times \left(\frac{[\text{sum}] \text{ Rockfish QS Units assigned to that Rockfish Cooperative}}{[\text{sum}] \text{ Rockfish QS Units assigned to all rockfish cooperatives and the Limited Access Fishery in the Catcher/Processor Sector}} \right)$$

(ii) CQ assigned to rockfish cooperatives in the catcher vessel sector. The CQ for rockfish halibut PSC that is assigned to a specific rockfish

cooperative is equal to the maximum amount of rockfish halibut PSC that may be allocated to the catcher vessel sector multiplied by the sum of the rockfish QS units for all primary rockfish species assigned to that rockfish cooperative divided by the rockfish QS pool for all primary rockfish species in the catcher vessel sector. This is expressed algebraically in the following equation:

$$\text{CQ for Rockfish Halibut PSC to a specific rockfish cooperative} = \text{maximum amount of Rockfish Halibut PSC that may be allocated to the Catcher Vessel Sector} \times \left(\frac{[\text{sum}] \text{ Rockfish QS Units assigned to that Rockfish Cooperative}}{[\text{sum}] \text{ Rockfish QS Units assigned to all primary rockfish species in the Catcher Vessel Sector}} \right)$$

(d) Assigning rockfish QS to a Rockfish Program fishery

(1) General.

Each calendar year, a person that is participating in the Rockfish Program must assign any LLP license and any rockfish QS assigned to that LLP license to a Rockfish Program fishery by the process specified in paragraph (e) of this section. A person may assign an LLP license and any rockfish QS assigned to that LLP license to only one Rockfish Program fishery in a fishing year. Any rockfish QS assigned to a person's LLP license after NMFS has issued CQ or the TAC for that calendar year will not result in any additional CQ or TAC being issued for that rockfish QS for that calendar year.

(2) Rockfish cooperatives in the catcher vessel sector.

An eligible rockfish harvester may assign rockfish QS to a rockfish cooperative in the catcher vessel sector if:

(i) That eligible rockfish harvester assigns the rockfish QS associated with that LLP license to a rockfish cooperative on a complete application for CQ that is approved by the Regional Administrator and that meets the requirements of paragraph (i) of this section; and

(ii) That rockfish QS is derived from legal rockfish landings assigned to the catcher vessel sector.

§ 679.81 Rockfish Program annual harvester and processor privileges

(3) Rockfish cooperative in the catcher/processor sector.

An eligible rockfish harvester may assign rockfish QS to a rockfish cooperative in the catcher/processor sector if:

(i) That eligible rockfish harvester assigns the rockfish QS associated with that LLP license to a rockfish cooperative on a complete application for CQ that is approved by the Regional Administrator and that meets the requirements of paragraph (i) of this section; and

(ii) That rockfish QS is derived from legal rockfish landings assigned to the catcher/processor sector.

(4) Rockfish limited access fishery.

(i) An eligible rockfish harvester may assign rockfish QS to a rockfish limited access fishery if that eligible rockfish harvester:

(A) Assigns the rockfish QS associated with that LLP license to a limited access fishery on a complete application for the rockfish limited access fishery that is approved by the Regional Administrator; or

(B) Does not submit a complete application for CQ, or an application for the opt-out fishery that is approved.

(ii) The rockfish QS is assigned to the rockfish limited access fishery in the catcher vessel sector if that rockfish QS is assigned to the catcher vessel sector.

(iii) The rockfish QS is assigned to the rockfish limited access fishery in the catcher/processor sector if that rockfish QS is assigned to the catcher/processor sector.

(5) Opt-out fishery.

An eligible rockfish harvester may assign rockfish QS assigned to the catcher/processor sector to the opt-out fishery if that eligible rockfish harvester assigns the rockfish QS associated with that LLP license to the opt-out fishery on a complete application for the opt-out fishery that is approved by the Regional Administrator.

(6) Rockfish entry level fishery.

(i) A rockfish entry level harvester may assign an LLP license to the rockfish entry level fishery if that rockfish entry level harvester assigns that LLP license to the rockfish entry level fishery on a complete application for the entry level fishery that is approved by the Regional Administrator.

(ii) A rockfish entry level processor may participate in the rockfish entry level fishery if that rockfish entry level processor submits a complete application for the entry level fishery that is approved by the Regional Administrator.

(e) Applications for a Rockfish Program fishery.

(1) General.

Applications to participate in a Rockfish Program fishery are required to be submitted each year. A person who wishes to participate in a particular Rockfish Program fishery must submit a timely and complete application that is appropriate to that Rockfish Program fishery. These applications may only be submitted to NMFS using the following methods:

(i) Mail:

Regional Administrator,
c/o Restricted Access Management Program,
NMFS,
P.O. Box 21668,
Juneau, AK 99802-1668;
(ii) Fax: 907-586-7354; or

(iii) Hand Delivery or Carrier:

NMFS, Room 713,
709 West 9th Street,
Juneau, AK 99801.

(2) Forms.

Forms are available through the internet on the NMFS Alaska Region website at <http://frwebgate.access.gpo.gov/cgi-bin/leaving.cgi?from=leavingFR.html&log=linklog&to=http://www.fakr.noaa.gov>, or by contacting NMFS at: 800-304-4846, Option 2.

§ 679.81 Rockfish Program annual harvester and processor privileges

(3) Deadline.

A completed application must be received by NMFS no later than 1700 hours A.I.t. on March 1 of the year for which the applicant wishes to participate in a Rockfish Program fishery, or if sent by U.S. mail, the application must be postmarked by that time.

(4) Application for CQ.

A rockfish cooperative that submits a complete application that is approved by NMFS will receive a CQ permit that establishes an annual amount of primary rockfish species, secondary species, and rockfish halibut PSC that is based on the collective rockfish QS of the LLP licenses assigned to the rockfish cooperative by its members. A CQ permit will list the amount of CQ, by fishery, held by the rockfish cooperative, the members of the rockfish cooperative and LLP licenses assigned to that rockfish cooperative, and the vessels which are authorized to harvest fish under that CQ permit.

(i) Contents of an application for CQ. A completed application must contain the following information:

(A) Rockfish cooperative identification. The rockfish cooperative's legal name; the type of business entity under which the rockfish cooperative is organized; the state in which the rockfish cooperative is legally registered as a business entity; Tax ID number, date of incorporation, the printed name of the rockfish cooperative's designated representative; the permanent business address, telephone number, fax number, and e-mail address (if available) of the rockfish cooperative or its designated representative; and the signature of the rockfish cooperative's designated representative and date signed.

(B) Members of the rockfish cooperative.

(1) Harvester identification. Full name, NMFS Person ID, LLP license number(s), Tax ID or SSN, name of the vessel(s), ADF&G vessel registration number, and USCG documentation number of vessel(s) on which the CQ issued to the rockfish cooperative will be used.

(2) LLP holdership documentation. Provide the names of all persons, to the individual level, holding an ownership interest in the LLP license(s) assigned

to the rockfish cooperative and the percentage ownership each person and individual holds in the LLP license(s).

(C) Processor associates of the rockfish cooperative.

(1) Identification. Full name, NMFS Person ID, Tax ID, facility name, ADF&G processor code, SFP vessel name, ADF&G vessel registration number, and USCG documentation number of vessel (if a vessel), and Federal Processor Permit for each processing facility or vessel.

(2) Processor ownership documentation. Provide the names of all persons, to the individual person level, holding an ownership interest in the processor and the percentage ownership each person and individual holds in the processor.

(D) Additional documentation. For the cooperative application to be considered complete, the following documents must be attached to the application:

(1) A copy of the business license issued by the state in which the rockfish cooperative is registered as a business entity;

(2) A copy of the articles of incorporation or partnership agreement of the rockfish cooperative;

(3) A copy of the rockfish cooperative agreement signed by the members of the rockfish cooperative (if different from the articles of incorporation or partnership agreement of the rockfish cooperative) that includes terms that specify that:

(i) Eligible rockfish processor affiliated harvesters cannot participate in price setting negotiations except as permitted by general antitrust law; and

(ii) The rockfish cooperative must establish a monitoring program sufficient to ensure compliance with the Rockfish Program; and

(E) Applicant signature and certification. The applicant must sign and date the application certifying that all information is true, correct, and complete to the best of his/her knowledge and belief.

§ 679.81 Rockfish Program annual harvester and processor privileges

If the application is completed by an designated representative, then explicit authorization signed by the applicant must accompany the application.

(ii) Issuance of CQ. Issuance by NMFS of a CQ permit is not a determination that the rockfish cooperative is formed or is operating in compliance with antitrust law.

(5) Application for the rockfish limited access fishery.

An eligible rockfish harvester who wishes to participate in the rockfish limited access fishery for a calendar year must submit an application for the rockfish limited access fishery.

(i) Contents of application for the rockfish limited access fishery. A completed application must contain the following information:

(A) Applicant identification. The applicant's name, NMFS person ID (if applicable), tax ID or social security number, date of birth or date of incorporation, permanent business mailing address, business telephone number, fax number, and e-mail (if available);

(B) Indicate (YES or NO) whether the applicant is an eligible rockfish harvester;

(C) Indicate (YES or NO) whether the applicant is participating in the rockfish limited access fishery;

(D) Vessel identification. The name of the vessel, ADF&G vessel registration number, USCG documentation number, and LLP license number(s) held by the applicant and used on that vessel in this rockfish limited access fishery;

(E) LLP holdership documentation. Provide the names of all persons, to the individual person level, holding an ownership interest in the LLP license assigned to the rockfish limited access fishery and the percentage ownership each person and individual holds in the LLP license; and

(F) Signature and certification. The applicant must sign and date the application certifying that all information is true, correct, and complete to the best of his/her knowledge and belief. If the application is completed by an designated representative, then

explicit authorization signed by the applicant must accompany the application.

(ii) *[Reserved]*

(6) Application to opt-out.

An eligible rockfish harvester who wishes to opt-out of the Rockfish Program for a calendar year with an LLP license assigned rockfish QS in the catcher/processor sector must submit an application to opt-out.

(i) Contents of application to opt-out. A completed application must contain the following information:

(A) Applicant identification. The applicant's name, NMFS person ID (if applicable), tax ID or social security number, date of birth or date of incorporation, permanent business mailing address, business telephone number, fax number, and e-mail (if available);

(B) Indicate (YES or NO) whether the applicant is an eligible rockfish harvester;

(C) Indicate (YES or NO) whether the applicant is opting-out of the Rockfish Program;

(D) Indicate (YES or NO) whether the applicant holds an LLP license with rockfish QS assigned to the catcher/processor sector;

(E) Vessel identification. The name of the vessel, ADF&G vessel registration number, USCG documentation number, and LLP license number(s) held by the applicant and used on that vessel;

(F) LLP holdership documentation. Provide the names of all persons, to the individual level, holding an ownership interest in the LLP license and the percentage ownership each person and individual holds in the LLP license; and

(G) Signature and certification. The applicant must sign and date the application certifying that all information is true, correct, and complete to the best of his/her knowledge and belief. If the application is completed by an designated representative, then explicit authorization signed by the applicant must accompany the application.

§ 679.81 Rockfish Program annual harvester and processor privileges

(ii) *[Reserved]*

(7) Application for the rockfish entry level fishery.

A rockfish entry level harvester who wishes to participate in the rockfish entry level fishery must submit an application for the rockfish entry level fishery.

(i) Contents of application for the entry level fishery. A completed application must contain the following information:

(A) The applicant's name, NMFS person ID (if applicable), tax ID or social security number (required), permanent business mailing address, and business telephone number, fax number, and e-mail address (if available);

(B) Indicate (YES or NO) whether applicant is a U.S. citizen, U.S. corporation, partnership; association, or other business entity; if YES, enter the date of birth or date of incorporation;

(C) For harvesters who are applying to participate in the entry level fishery, enter the name, ADF&G vessel registration number, and USCG documentation number of the vessel to be used in the entry level fishery, and LLP license number(s) held by the applicant and used on that vessel in the rockfish entry level fishery;

(D) Harvesters who are applying to participate in the entry level fishery must attach a statement from an eligible entry level processor that affirms that the harvester has a market for any rockfish delivered by that harvester in the entry level fishery; and

(E) The applicant must sign and date the application certifying that all information is true, correct, and complete to the best of his/her knowledge and belief. If the application is completed by an designated representative, then explicit authorization signed by the applicant must accompany the application.

(ii) *[Reserved]*

(f) Transfer applications.

A rockfish cooperative may transfer all or part of its CQ to another rockfish cooperative. This transfer requires the submission of an application for inter-cooperative transfer to NMFS.

(1) Application for inter-cooperative transfer. NMFS will notify the transferor and transferee once the application has been received and approved. A transfer of CQ is not effective until approved by NMFS. A completed transfer of CQ issued to a rockfish cooperative requires that the following information be provided to NMFS in the application for inter-cooperative transfer:

(i) Identification of transferor. Enter the name of the rockfish cooperative; NMFS Person ID; name of the rockfish cooperative's designated representative; permanent business mailing address; and business telephone number, fax number, and e-mail address (if available) of the rockfish cooperative designated representative. A temporary mailing address for each transaction may also be provided.

(ii) Identification of transferee. Enter the name of the rockfish cooperative; NMFS Person ID(s); name of rockfish cooperative's designated representative; permanent business mailing address; and business telephone number, fax number, and e-mail address (if available) of the rockfish cooperative designated representative. A temporary mailing address for each transaction may also be provided.

(iii) Identification of rockfish cooperative member. Enter the name and NMFS Person ID of the member(s) to whose use cap the rockfish cooperative CQ will be applied, and the amount of CQ applied to each member for purposes of applying use caps established under the Rockfish Program under § 679.82(a).

(iv) CQ to be transferred. Identify the type and amount of Primary species, secondary species, or rockfish halibut PSC CQ to be transferred.

(v) Certification of transferor. The rockfish cooperative transferor's designated representative and the eligible rockfish processor with whom that rockfish cooperative in the catcher vessel sector is associated must sign and date the application certifying that all information is true, correct, and

§ 679.81 Rockfish Program annual harvester and processor privileges

complete to the best of his or her knowledge and belief. Also enter the printed name of the rockfish cooperative transferor's designated representative. Explicit authorization for the designated representative to act on behalf of the rockfish cooperatives must accompany the application.

(vi) Certification of transferee. The rockfish cooperative transferee's designated representative and the eligible rockfish processor with whom that rockfish cooperative in the catcher vessel sector is associated must sign and date the application certifying that all information is true, correct, and complete to the best of his or her knowledge and belief. Also enter the printed name of the rockfish cooperative transferee's designated representative. Explicit authorization for the designated representative to act on behalf of the rockfish cooperatives must accompany the application.

(2) [Reserved]

(g) Transfer of processor eligibility.

A person may not transfer eligibility to receive and process under the Rockfish Program to another person except:

(1) As provided for under § 679.80(c)(2)(ii); or

(2) If an eligible rockfish processor transfers complete ownership of a stationary floating processor or shoreside processing facility and all processing history associated with that stationary floating processor or shoreside processing facility to another person.

(3) Limitation on use of processor eligibility.

Any person becoming an eligible rockfish processor by transfer may not receive fish harvested under the Rockfish Program outside of the community listed by the original recipient of the processor eligibility in the application to participate in the Rockfish Program under § 679.80(e)(4)(ii)(C).

(4) Non-severability of processor eligibility.

An eligible rockfish processor permit may not be divided or suballocated.

(h) Maximum retainable amount (MRA) limits

(1) Rockfish cooperative.

A vessel assigned to a rockfish cooperative and fishing under a CQ permit may harvest groundfish species not allocated as CQ up to the amounts of the MRAs for those species as established in Table 30 to this part.

(2) Catcher/processor sector rockfish limited access fishery.

An eligible rockfish harvester in the catcher/processor rockfish limited access fishery may harvest groundfish species other than primary rockfish species up to the amounts of the MRAs for those species as established in Table 30 to this part.

(3) Catcher vessel sector rockfish limited access fishery.

An eligible rockfish harvester in the catcher vessel rockfish limited access fishery may harvest groundfish species other than primary rockfish species up to the amounts of the MRAs for those species as established in Table 30 to this part.

(4) Opt-out fishery.

An eligible rockfish harvester in the opt-out fishery may harvest groundfish species other than primary rockfish species up to the amounts of the MRAs for those species as established in Table 10 to this part.

(5) Rockfish entry level fishery.

An rockfish entry level harvester in the rockfish entry level fishery may harvest groundfish species other than primary rockfish species up to amounts of the MRAs for those species as established in Table 10 to this part.

(6) Maximum retainable amounts (MRA).

(i) The MRA for an incidental catch species for vessels participating in a rockfish cooperative, or a rockfish limited access fishery, is calculated as a proportion of the total allocated primary rockfish species on board the vessel in round weight equivalents using the retainable percentage in Table 30 to this part; except that:

(ii) In the catcher vessel sector, shorttraker and rougheye rockfish are incidental catch species and are limited to an aggregate MRA of 2.0 percent of the

§ 679.81 Rockfish Program annual harvester and processor privileges

retained weight of all primary rockfish species during that fishing trip.

(iii) Once the amount of shortraker rockfish harvested in the catcher vessel sector is equal to 9.72 percent of the shortraker rockfish TAC in the Central GOA regulatory area, then shortraker rockfish may not be retained by any participant in the catcher vessel sector.

(iv) In the rockfish limited access fishery for the catcher/processor sector, shortraker and rougheye rockfish are incidental catch species and are limited to an aggregate MRA of 2.0 percent of the retained weight of all primary rockfish species during that fishing trip.

(v) Once the amount of shortraker rockfish harvested in the catcher/processor sector is equal to 30.03 percent of the shortraker rockfish TAC in the Central GOA regulatory area, then shortraker rockfish may not be retained in the rockfish limited access fishery in the catcher/processor sector.

(vi) Once the amount of rougheye rockfish harvested in the catcher/processor sector is equal to 58.87 percent of the rougheye rockfish TAC in the Central GOA regulatory area, then rougheye rockfish may not be retained in the rockfish limited access fishery in the catcher/processor sector.

(i) Rockfish cooperative

(1) General.

This section governs the formation and operation of rockfish cooperatives. The regulations in this section apply only to rockfish cooperatives that have formed for the purpose of applying for and fishing with CQ issued annually by NMFS. Members of rockfish cooperatives should consult legal counsel before commencing any activity if the members are uncertain about the legality under the antitrust laws of the rockfish cooperative's proposed conduct. Membership in a rockfish cooperative is voluntary. No person may be required to join a rockfish cooperative. Upon receipt of written notification that a person is eligible and wants to join a rockfish cooperative, that rockfish cooperative must

allow that person to join subject to the terms and agreements that apply to the members of the cooperative as established in the contract governing the conduct of the rockfish cooperative. Members may leave a rockfish cooperative, but any CQ contributed by the rockfish QS held by that member remains assigned to that rockfish cooperative for the remainder of the calendar year. An LLP license or vessel that has been assigned to a rockfish cooperative in the catcher/processor sector that leaves a rockfish cooperative continues to be subject to the sideboard limits established for that rockfish cooperative under § 679.82(d) and (f), for that calendar year. If a person becomes the holder of an LLP license that has been assigned to a rockfish cooperative, then that person may join that rockfish cooperative upon receipt of that LLP license.

(2) Legal and organizational requirements.

A rockfish cooperative must meet the following legal and organizational requirements before it is eligible to receive CQ:

(i) Each rockfish cooperative must be formed as a partnership, corporation, or other legal business entity that is registered under the laws of one of the 50 states or the District of Columbia;

(ii) Each rockfish cooperative must appoint an individual as designated representative to act on the rockfish cooperative's behalf and serve as contact point for NMFS for questions regarding the operation of the rockfish cooperative. The designated representative must be an individual, and may be a member of the rockfish cooperative, or some other individual designated by the rockfish cooperative;

(iii) Each rockfish cooperative must submit a complete and timely application for CQ;

(iv) Each rockfish cooperative must meet the mandatory requirements established in paragraphs (i)(3) and (4) of this section applicable to that rockfish cooperative.

(3) Mandatory requirements.

The following table describes the requirements to form a rockfish cooperative in the catcher vessel or catcher/processor sector.

§ 679.81 Rockfish Program annual harvester and processor privileges

Requirement	Catcher Vessel Sector	Catcher/Processor Vessel Sector
(i) Who may join a rockfish cooperative?	Only persons who are eligible rockfish harvesters may join a rockfish cooperative. Persons who are not eligible rockfish harvesters may be employed by, or serve as the designated representative of a rockfish cooperative, but are not members of the rockfish cooperative.	
(ii) What is the minimum number of LLP licenses that must be assigned to form a rockfish cooperative?	No minimum requirement.	2 LLP licenses assigned rockfish QS in the catcher/processor sector. These licenses can be held by one or more persons.
(iii) Is an association with an eligible rockfish processor required?	Yes. An eligible rockfish harvester may only be a member of a rockfish cooperative formed in association with an eligible rockfish processor to which the harvester made the plurality of legal rockfish landings assigned to the LLP license(s) during the applicable processor qualifying period chosen by an eligible rockfish processor in the application to participate in the Rockfish Program.	No
(iv) What if an eligible rockfish harvester did not deliver any legal rockfish landings assigned to an LLP license to an eligible rockfish processor during a processor qualifying period?	That eligible rockfish harvester can assign that LLP license to any rockfish cooperative.	N/A
(v) What is the processor qualifying period?	<p>The processor qualifying period is the four of five years from 1996 through 2000 that are used to establish the legal rockfish landings that are considered for purposes of establishing an association with an eligible rockfish processor. Each eligible rockfish processor will select a processor qualifying period in the application to participate in the Rockfish Program.</p> <p>An eligible rockfish harvester that has acquired the processing history of a shoreside processor or stationary floating processor under the provisions of § 679.80(c)(2)(ii) must select only one processor qualifying period that is applicable to the aggregated processing history held by that eligible rockfish processor.</p> <p>The processor qualifying period may not be changed once selected for that eligible rockfish processor, including upon transfer of processor eligibility. The same processor qualifying period will be used for all LLP licenses to determine the legal rockfish landings that are considered for purposes of eligible rockfish harvesters establishing an association with an eligible rockfish processor.</p>	

§ 679.81 Rockfish Program annual harvester and processor privileges

Requirement	Catcher Vessel Sector	Catcher/Processor Vessel Sector
(vi) Is there a minimum amount of rockfish QS that must be assigned to a rockfish cooperative for it to be allowed to form?	Yes. A rockfish cooperative must be assigned rockfish QS that represents at least 75 percent of all the legal rockfish landings that yields Rockfish QS of primary rockfish species delivered to that eligible rockfish processor during the four years selected by that processor.	No
(vii) What is allocated to the rockfish cooperative?	CQ for primary rockfish species, secondary species, and rockfish halibut PSC, based on the rockfish QS assigned to all of the LLP licenses that are assigned to the cooperative.	
(viii) Is this CQ an exclusive harvest privilege?	Yes, the members of the rockfish cooperative have an exclusive harvest privilege to collectively catch this CQ, or a cooperative can transfer all or a portion of this CQ to another rockfish cooperative.	
(ix) Is there a season during which designated vessels must catch CQ?	Yes, any vessel designated to catch CQ for a rockfish cooperative is limited to catching CQ during the season beginning on 1200 hours, A.l.t. on May 1 through 1200 hours A.l.t. on November 15.	
(x) Can any vessel catch a rockfish cooperative's CQ?	No, only vessels that are named on the application for CQ for that rockfish cooperative can catch the CQ assigned to that rockfish cooperative. A vessel may be assigned to only one rockfish cooperative in a calendar year.	
(xi) Can the member of a rockfish cooperative transfer CQ individually without the approval of the other members of the rockfish cooperative?	No, only the rockfish cooperative's designated representative, and not individual members, may transfer its CQ to another rockfish cooperative, but only if that transfer is approved by NMFS as established under paragraph (i) of this section.	
(xii) Can a rockfish cooperative in the catcher/processor sector transfer its sideboard limit?	N/A	No, sideboard limits assigned to a rockfish cooperative in the catcher/processor sector is a limit applicable to a specific rockfish cooperative, and may not be transferred between rockfish cooperatives.
(xiii) Is there a hired master requirement?	No, there is no hired master requirement.	N/A
(xiv) Can an LLP license be assigned to more than one rockfish cooperative in a calendar year?	No. An LLP license can only be assigned to one rockfish cooperative in a calendar year. An eligible rockfish harvester holding multiple LLP licenses may assign different LLP licenses to different rockfish cooperatives subject to any other restrictions that may apply.	
(xv) Can an eligible rockfish processor be associated with more than one rockfish cooperative?	An eligible rockfish processor can only associate with one rockfish cooperative per year at each shoreside processor or stationary floating processor owned by that eligible rockfish processor. An eligible rockfish processor who holds more than one processing history based on a transfer of processing history under the provisions of § 679.80(c)(2)(ii) would be issued a single eligible rockfish processor permit that	N/A

§ 679.81 Rockfish Program annual harvester and processor privileges

Requirement	Catcher Vessel Sector	Catcher/Processor Vessel Sector
	aggregates the processing history held by that eligible rockfish processor. That eligible rockfish processor may form an association with a rockfish cooperative with the eligible rockfish harvesters eligible to form a rockfish cooperative based on the aggregated processing history of that eligible rockfish processor and may receive rockfish delivered by that rockfish cooperative at a shoreside processor or stationary floating processor owned by that eligible rockfish processor subject to any other restrictions that may apply.	
(xvi) Can an LLP license be assigned to a rockfish cooperative and the rockfish limited access fishery or opt-out fishery?	No. Once an LLP license is assigned to a rockfish cooperative, any rockfish QS assigned to that LLP license yields CQ for that rockfish cooperative for the calendar year. An LLP license may only be assigned to one Rockfish Program fishery in a calendar year.	
(xvii) Which members may harvest the rockfish cooperative's CQ?	That is determined by the rockfish cooperative contract signed by its members. Any violations of this contract by one cooperative member may be subject to civil claims by other members of the rockfish cooperative.	
(xviii) Does a rockfish cooperative need a contract?	Yes, a rockfish cooperative must have a membership agreement or contract that specifies how the rockfish cooperative intends to harvest its CQ. A copy of this agreement or contract must be submitted with the application for CQ.	
(xix) What happens if the rockfish cooperative exceeds its CQ amount?	A rockfish cooperative is not authorized to catch fish in excess of its CQ. Exceeding a CQ is a violation of the regulations. Each member of the rockfish cooperative is jointly and severally liable for any violations of the Rockfish Program regulations while fishing under authority of a CQ permit. This liability extends to any persons who are hired to catch or receive CQ assigned to a rockfish cooperative. Each member of a rockfish cooperative is responsible for ensuring that all members of the rockfish cooperative comply with all regulations applicable to fishing under the Rockfish Program.	
(xx) Is there a limit on how much CQ a rockfish cooperative may hold or use?	Yes, generally, a rockfish cooperative may not hold or use more than 30 percent of the aggregate primary rockfish species CQ assigned to the catcher vessel sector for that calendar year. See § 679.82(a) for the provisions that apply.	No, but a catcher/processor vessel is still subject to any vessel use caps that may apply. See § 679.82(a) for the use cap provisions that apply.
(xxi) Is there a limit on how much CQ a vessel may harvest?	No. However, a vessel may not catch more CQ than the CQ assigned to that rockfish cooperative for which it is authorized to fish.	Yes, generally, no vessel may harvest more than 60 percent of the aggregate primary rockfish species TAC assigned to the catcher/processor sector for that calendar year, unless exempt from this restriction. See § 679.82(a) for the provisions that apply.

§ 679.81 Rockfish Program annual harvester and processor privileges

Requirement	Catcher Vessel Sector	Catcher/Processor Vessel Sector
(xxii) If my vessel is fishing in a directed flatfish fishery in the Central GOA and I catch groundfish and halibut PSC, does that count against the rockfish cooperative's CQ?	<p>(A) Any vessel authorized to harvest the CQ assigned to a rockfish cooperative must count any catch of primary rockfish species, secondary species, or rockfish halibut PSC against that rockfish cooperative's CQ from May 1 until November 15, or until the effective date of a rockfish cooperative termination of fishing declaration that has been approved by NMFS.</p> <p>(B) Groundfish harvests would not be debited against the rockfish cooperative's CQ if the vessel is not authorized to harvest CQ. In this case, any catch of halibut would be attributed to the halibut PSC limit for that directed target fishery and gear type.</p>	
(xxiii) Can my rockfish cooperative negotiate prices for me?	<p>The rockfish cooperatives formed under the Rockfish Program are intended to conduct and coordinate harvest activities for their members. Rockfish cooperatives formed under the Rockfish Program are subject to existing antitrust laws. Collective price negotiation by a rockfish cooperative must be conducted in accordance with existing antitrust laws.</p>	
(xxiv) Are there any special reporting requirements?	<p>Yes, each year a rockfish cooperative must submit an annual rockfish cooperative report to NMFS by December 15 of each year. The annual rockfish cooperative report may be made available to NMFS by mailing a copy to NMFS: Regional Administrator, P.O. Box 21668, Juneau, AK, 99802.</p>	
(xxv) What is required in the annual rockfish cooperative report?	<p>The annual rockfish cooperative report must include at a minimum:</p> <p>(A) The rockfish cooperative's CQ, sideboard limit (if applicable), and any rockfish sideboard fishery harvests made by the vessels in the rockfish cooperative on a vessel-by- vessel basis;</p> <p>(B) The rockfish cooperative's actual retained and discarded catch of CQ, and sideboard limit on an area-by-area and vessel-by-vessel basis;</p> <p>(C) A description of the method used by the rockfish cooperative to monitor fisheries in which rockfish cooperative vessels participated;</p> <p>(D) A description of any civil actions taken by the rockfish cooperative in response to any members that exceeded their allowed catch.</p>	

(4) Additional mandatory requirements.

(i) Calculation of minimum legal rockfish landings for forming a rockfish cooperative. If an eligible rockfish harvester holds an LLP license with rockfish QS for the catcher vessel sector that does not have any legal rockfish landings associated with an eligible rockfish processor from January 1, 1996, through December 31, 2000, during the fishery seasons established in Table 28 to this part, that eligible rockfish harvester may join any rockfish cooperative with that LLP license. Any such eligible rockfish harvester that joins a rockfish cooperative may not be considered as contributing an amount of Rockfish QS necessary to meet a minimum of 75 percent of the legal rockfish landings that yielded Rockfish QS delivered to that eligible rockfish processor during the four calendar years selected by that eligible rockfish processor for the purposes of establishing the rockfish cooperative.

(ii) Restrictions on fishing CQ assigned to a rockfish cooperative. A person fishing CQ assigned to a rockfish cooperative must maintain a copy of the CQ permit onboard any vessel that is being used to harvest any primary rockfish species, or secondary species, or that uses any rockfish halibut PSC.

(iii) Transfer of CQ between rockfish cooperatives. Rockfish cooperatives may transfer CQ during a calendar year with the following restrictions:

(A) A rockfish cooperative may only transfer CQ to another rockfish cooperative;

(B) A rockfish cooperative may only receive CQ from another rockfish cooperative;

§ 679.81 Rockfish Program annual harvester and processor privileges

(C) A rockfish cooperative in the catcher vessel sector may not transfer any CQ to a rockfish cooperative in the catcher/processor sector;

(D) A rockfish cooperative receiving primary rockfish species CQ by transfer must assign that primary rockfish species CQ to a member(s) of the rockfish cooperative for the purposes of applying the use caps established under § 679.82(a). Secondary species or halibut PSC CQ is not assigned to a specific member of a rockfish cooperative;

(E) A rockfish cooperative may not transfer any sideboard limit assigned to it; and

(F) A rockfish cooperative may not receive any CQ by transfer after NMFS has approved a rockfish cooperative termination of fishing declaration that was submitted by that rockfish cooperative.

(5) Use of CQ.

(i) A rockfish cooperative in the catcher vessel sector may not use a primary rockfish species CQ in excess of the amounts specified in § 679.82(a).

(ii) Rockfish cooperative primary rockfish species CQ transferred to another rockfish cooperative will apply to the use caps of a named member(s) of the rockfish cooperative receiving the CQ, as specified in the transfer application.

(A) Each pound of CQ must be assigned to a member of the rockfish cooperative receiving the CQ for purposes of use cap calculations. No member of a rockfish cooperative may exceed the CQ use cap applicable to that member.

(B) For purposes of CQ use cap calculation, the total amount of CQ held or used by a person is equal to all tons of CQ derived from the Rockfish QS held by that person and assigned to the rockfish cooperative and all tons of CQ assigned to that person by the rockfish cooperative from approved transfers.

(C) The amount of rockfish QS held by a person, and CQ derived from that rockfish QS is calculated using the individual and collective use cap rule established in § 679.82(a).

(6) Successors-in-interest.

If a member of a rockfish cooperative dies (in the case of an individual) or dissolves (in the case of a business entity), the LLP license(s) and associated rockfish QS held by that person will be transferred to the legal successor-in-interest under the procedures described at § 679.4(k)(6)(iv)(A). However, the CQ derived from that rockfish QS and assigned to the rockfish cooperative for that year from that person remains under the control of the rockfish cooperative for the duration of that calendar year. Each rockfish cooperative is free to establish its own internal procedures for admitting a successor-in-interest during the fishing season to reflect the transfer of an LLP license and associated rockfish QS, or the transfer of the processor eligibility due to the death or dissolution of a rockfish cooperative member or associated eligible rockfish processor.

§ 679.82 Rockfish Program use caps and sideboard limits

§ 679.82 Rockfish Program use caps and sideboard limits.

(a) Use caps.

(1) General.

Use caps limit the amount of rockfish QS and CQ of primary rockfish species that may be held or used by an eligible rockfish harvester, and the amount of primary rockfish species TAC that may be received, by an eligible rockfish processor. Use caps do not apply to secondary species or halibut PSC CQ. Use caps may not be exceeded unless the entity subject to the use cap is specifically allowed to exceed a cap according to the criteria established under this paragraph (a) or by an operation of law. There are three types of use caps: person use caps; vessel use caps; and processor use caps. Person use caps limit the maximum amount of aggregate rockfish QS a person may hold and the maximum amount of aggregate primary rockfish species CQ that a person may hold or use. Person use caps apply to eligible rockfish harvesters and rockfish cooperatives. Vessel use caps limit the maximum amount of aggregate primary rockfish species CQ that a vessel operating as a catcher/processor may harvest. Processor use caps limit the maximum amount of aggregate primary rockfish species that may be received or processed by an eligible rockfish processor. All rockfish QS use caps are based on the aggregate primary rockfish species initial rockfish QS pool established by NMFS.

(2) Eligible rockfish harvester use cap.

An eligible rockfish harvester may not individually or collectively hold or use more than:

(i) Five (5.0) percent of the aggregate rockfish QS initially assigned to the catcher vessel sector and resulting CQ unless that eligible rockfish harvester qualifies for an exemption to this use cap under paragraph (a)(6) of this section;

(ii) Twenty (20.0) percent of the aggregate rockfish QS initially assigned to the catcher/processor sector and resulting CQ unless that eligible rockfish harvester qualifies for an exemption to this use cap under paragraph (a)(6) of this section.

(3) CQ use cap for rockfish cooperatives in the catcher vessel sector.

A rockfish cooperative may not hold or use an amount of CQ that is greater than the amount derived from 30.0 percent of the aggregate rockfish QS initially assigned to the catcher vessel sector unless the sum of the aggregate rockfish QS held by the eligible members of that rockfish cooperative prior to June 6, 2005 exceeds this use cap.

(4) CQ use cap for a vessel in the catcher/processor sector.

(i) A vessel harvesting CQ in the catcher/processor sector may not harvest an amount of CQ that is greater than the amount derived from 60.0 percent of the aggregate rockfish QS initially assigned to the catcher/processor sector; unless:

(ii) the CQ harvested by a vessel is not greater than the amount of CQ derived from the rockfish QS assigned to the LLP licence(s) that was used on that vessel prior to June 6, 2005; and

(iii) This amount is greater than the CQ use cap for a vessel in the catcher/processor sector.

(5) Primary rockfish species use cap for eligible rockfish processors.

(i) An eligible rockfish processor may not receive or process in excess of 30.0 percent of the aggregate primary rockfish species TAC, including CQ, assigned to the catcher vessel sector unless that eligible rockfish processor is receiving or processing an amount of aggregate primary rockfish species TAC that is not greater than the sum of the aggregate rockfish CQ derived from the amount of Rockfish QS initially assigned to those eligible rockfish harvesters eligible to form a rockfish cooperative in association with that eligible rockfish processor.

(ii) The amount of aggregate primary rockfish species TAC that is received by an eligible rockfish processor is calculated based on the sum of all aggregate primary rockfish species TAC, including CQ, received or processed by that eligible rockfish processor and the aggregate primary rockfish species TAC received or processed by any person in which that eligible rockfish processor has a "Ten percent or greater direct or indirect ownership interest for purposes of the Rockfish Program" as that term is defined in § 679.2.

§ 679.82 Rockfish Program use caps and sideboard limits

(6) Use cap exemptions

(i) Rockfish QS. An eligible rockfish harvester may receive an initial allocation of aggregate rockfish QS in excess of the use cap in that sector only if that rockfish QS is assigned to LLP license(s) held by that eligible rockfish harvester prior to June 6, 2005, and at the time of application to participate in the Rockfish Program.

(ii) Transfer limitations.

(A) An eligible rockfish harvester that receives an initial allocation of aggregate rockfish QS that exceeds the use cap listed in paragraph (a)(2) of this section shall not receive any rockfish QS by transfer unless and until that person's holdings of aggregate rockfish QS in that sector are reduced to an amount below the use cap specified in paragraph (a)(2) of this section.

(B) If an eligible rockfish harvester receives an initial allocation of aggregate rockfish QS that exceeds the use cap listed in paragraph (a)(2) of this section, and that eligible rockfish harvester transfers rockfish QS to another person, and the amount of aggregate rockfish QS held by that eligible rockfish harvester after the transfer is greater than the use cap established in paragraph (a)(2) of this section, that eligible rockfish harvester may not hold more than the amount of aggregate rockfish QS remaining after the transfer.

(C) An eligible rockfish harvester that receives an initial allocation of aggregate rockfish QS that exceeds the use cap listed in paragraph (a)(2) of this section may not receive any rockfish QS by transfer or have any CQ attributed to that eligible rockfish harvester by a rockfish cooperative unless and until that person's holdings of aggregate rockfish QS in that sector are reduced to an amount below the use cap specified in paragraph (a)(2) of this section.

(iii) CQ. A rockfish cooperative may use CQ in excess of the use cap in that sector only if that CQ is derived from the rockfish QS assigned to an LLP license that was held by an eligible rockfish harvester prior to June 6, 2005 and that eligible rockfish harvester is eligible to join that cooperative.

(b) *Rockfish limited access fishery.*

(1) General.

(i) An eligible rockfish harvester may use an LLP license and assigned rockfish QS in the appropriate rockfish limited access fishery only if:

(A) That person submitted a complete and timely application for the rockfish limited access fishery that is approved by NMFS; or

(B) That LLP is not assigned to a rockfish cooperative for that calendar year, and that person has not submitted a complete and timely application to opt-out of the Rockfish Program that is approved by NMFS.

(ii) *[Reserved]*

(2) Limited access fishery sectors.

(i) If an LLP license with rockfish QS in the catcher vessel sector is assigned to a limited access fishery, it is assigned to the catcher vessel rockfish limited access fishery.

(ii) If an LLP license with a rockfish QS in the catcher/processor sector is assigned a limited access fishery, it is assigned to the catcher/processor rockfish limited access fishery.

(3) Primary rockfish species harvest limit.

All vessels that are participating in a rockfish limited access fishery may harvest an amount of primary rockfish species not greater than the TAC assigned to that primary rockfish species for the rockfish limited access fishery in that sector.

(4) Secondary species allocations.

Secondary species shall be managed based on an MRA as established under Table 30 to this part.

(5) Rockfish halibut PSC allocations.

Halibut caught by vessels in the rockfish limited access fishery shall be accounted against the halibut PSC allocation to the deep water species fishery complex for trawl gear for that seasonal apportionment. If the halibut PSC limit in the deep water fishery complex has been reached or exceeded for that seasonal apportionment, the rockfish limited access fishery will be closed until deep water species fishery complex halibut PSC is available for that sector.

§ 679.82 Rockfish Program use caps and sideboard limits

(6) Opening of the rockfish limited access fishery.

The Regional Administrator maintains the authority to not open a rockfish limited access fishery if he deems it appropriate for conservation or other management measures. Factors such as the total allocation, anticipated harvest rates, and number of participants will be considered in making any such decision.

(c) *Opt-out fishery.*

An eligible rockfish harvester who holds an LLP license and who submits an application to opt-out with that LLP license that is subsequently approved by NMFS may not fish for that fishing year in any directed fishery for any primary rockfish species in the Central GOA and adjacent waters open by the State of Alaska for which it adopts the applicable Federal fishing season for that species with any vessel named on that LLP license.

(d) *Sideboard limitations.*

General. The regulations in this section restrict the holders of LLP licenses eligible to receive rockfish QS from using the increased flexibility provided by the Rockfish Program to expand their level of participation in other groundfish fisheries. These limitations are commonly known as “sideboards.”

(1) Notification of affected vessel owners and LLP license holders.

After NMFS determines which vessels and LLP licenses meet the criteria described in paragraphs (d) through (h) of this section, NMFS will inform each vessel owner and LLP license holder in writing of the type of sideboard limitation and issue a revised Federal Fisheries Permit and/or LLP license that displays the limitation on the face of the permit or LLP license.

(2) Appeals.

A vessel owner or LLP license holder who believes that NMFS has incorrectly identified his or her vessel or LLP license as meeting the criteria for a sideboard limitation may make a contrary claim and provide evidence to NMFS. All claims must be submitted in writing to the RAM Program, Alaska

Region, NMFS, P.O. Box 21668, Juneau, AK 99802-1668, together with any documentation or evidence supporting the request within 30 days of being notified by NMFS of the sideboard limitation. If NMFS finds the claim is unsupported, the claim will be denied in an Initial Administrative Determination (IAD). The affected persons may appeal this IAD using the procedures described at § 679.43.

(3) Classes of sideboard restrictions.

There are several types of sideboard restrictions that apply under the Rockfish Program:

(i) General sideboard restrictions as described under this paragraph (d);

(ii) Catcher vessel sideboard restrictions as described under paragraph (e) of this section;

(iii) Catcher/processor rockfish cooperative sideboard restrictions as described under paragraph (f) of this section;

(iv) Catcher/processor limited access sideboard restrictions as described under paragraph (g) of this section; and

(v) Catcher/processor opt-out sideboard restrictions as described under paragraph (h) of this section.

(4) General sideboard restrictions.

General sideboard restrictions apply to fishing activities during July 1 through July 31 of each year in each fishery as follows:

(i) Directed fishing for Pacific ocean perch, pelagic shelf rockfish, and northern rockfish in the regulatory area of the Western GOA and adjacent waters open by the State of Alaska for which it adopts a Federal fishing season;

(ii) Directed fishing for Pacific ocean perch, pelagic shelf rockfish, and northern rockfish in the Western Yakutat District and adjacent waters open by the State of Alaska for which it adopts a Federal fishing season;

(iii) Directed fishing for the following species in the West Yakutat District, Central GOA, and Western GOA and adjacent waters open by the State of Alaska for which it adopts the applicable Federal fishing season for that species based on the use of halibut PSC:

§ 679.82 Rockfish Program use caps and sideboard limits

- (A) Rex sole;
- (B) Deep water flatfish;
- (C) Arrowtooth flounder;
- (D) Shallow water flatfish;
- (E) Flathead sole; and

(iv) Directed fishing by a vessel in the catcher vessel sector for Pacific cod in the BSAI and adjacent waters open by the State of Alaska for which it adopts a Federal fishing season.

(5) Vessels and LLP licenses subject to general and halibut PSC sideboard limitations.

(i) The sideboard fishing limitations described in paragraph (d) of this section apply both to the fishing vessel itself and to any LLP license derived in whole or in part from the history of that vessel. The sideboard limitations apply to any vessel named on that LLP license. These sideboard restrictions apply even if an LLP license holder did not submit an application to participate in the Rockfish Program but that LLP license is otherwise eligible to receive rockfish QS under the Rockfish Program based on legal rockfish landings.

(ii) Except as described in paragraph (d)(5)(iii) of this section, the owner of any vessel that NMFS has determined meets one of the following criteria is subject to groundfish directed fishing sideboard limits and halibut PSC sideboard limits issued under this paragraph (d):

(A) Any vessel whose legal rockfish landings could generate rockfish QS;

(B) Any LLP license under whose authority legal rockfish landings were made;

(C) Any vessel named on an LLP license that was generated in whole or in part by the legal rockfish landings of a vessel meeting the criteria in paragraph (d)(5)(ii)(B) of this section.

(iii) Any AFA vessel that is not exempt from GOA groundfish sideboards under the AFA as specified under § 679.64(b)(2)(ii) is exempt from the sideboard limits in this paragraph (d).

(6) Determination of general sideboard ratios.

(i) Separate sideboard ratios for each rockfish sideboard fishery are established for the catcher vessel and the catcher/processor sectors. The general sideboard ratio for each fishery is determined according to the following table:

For the Management Area of the...	In the directed fishery for...	The Sideboard Limit for the Catcher/Processor Sector is...	The Sideboard Limit for the Catcher Vessel Sector is...
West Yakutat District	Pelagic Shelf Rockfish	72.4 percent of the TAC	1.7 percent of the TAC
	Pacific ocean perch	76.0 percent of the TAC	2.9 percent of the TAC
Western GOA	Pelagic Shelf Rockfish	63.3 percent of the TAC	0.0 percent of the TAC
	Pacific ocean perch	61.1 percent of the TAC	(Not released due to confidentiality requirements on fish ticket data established by the State of Alaska.)
	Northern Rockfish	78.9 percent of the TAC	0.0 percent of the TAC
BSAI	Pacific cod	N/A	0.0 percent of the TAC

(ii) Each rockfish cooperative in the catcher/processor sector will be assigned a sideboard limit for that rockfish cooperative as a percentage of the general sideboard ratio for that fishery.

(iii) The sideboard ratios that are applicable for each general sideboarded fishery for a rockfish cooperative in the catcher/processor sector are calculated by dividing the aggregate retained catch of that fishery, from July 1 through July 31 in each year

§ 679.82 Rockfish Program use caps and sideboard limits

from 1996 through 2002, caught by LLP licenses assigned to that rockfish cooperative that are subject to directed fishing closures under this paragraph (d), by the total retained catch from July 1 through July 31 in each year from 1996 through 2002 caught by all groundfish vessels in that sector.

(7) Management of annual sideboard limits

(i) Sideboard directed fishing allowance.

(A) If the Regional Administrator determines that an annual sideboard limit for a general rockfish sideboard fishery has been or will be reached, the Regional Administrator may establish a directed fishing allowance for the species or species group applicable only to the group of vessels to which the general sideboard limit applies. A directed fishing allowance that is established for a rockfish cooperative in the catcher/processor sector may be fished only by that rockfish cooperative to which it is assigned.

(B) If the Regional Administrator determines that a sideboard limit is insufficient to support a directed fishing allowance for that species or species group, then the Regional Administrator may set the directed fishing allowance to zero for that species or species group for that sector or rockfish cooperative, as applicable.

(ii) Directed fishing closures. Upon attainment of a general directed fishing sideboard limit, the Regional Administrator will publish notification in the **Federal Register** prohibiting directed fishing for the species or species group in the specified sector, regulatory area, or district.

(8) Determination of halibut PSC sideboard ratios.

(i) Sideboards for halibut PSC are established for the catcher vessel and the catcher/processor sectors separately. Sideboard limits for halibut PSC are calculated for each rockfish cooperative in the catcher/processor sector separately. The halibut PSC sideboard limit for each sector is established according to the following table:

For the following Sector...	the annual Deep-water complex halibut PSC Sideboard Limit in the GOA is...	the annual Shallow-water complex halibut PSC Sideboard Limit in the GOA is...
Catcher/Processor Sector	3.99 percent of the GOA annual halibut mortality limit	0.54 percent of the GOA annual halibut mortality limit
Catcher Vessel Sector	1.08 percent of the GOA annual halibut mortality limit	6.32 percent of the GOA annual halibut mortality limit

(ii) Each rockfish cooperative in the catcher/processor sector will be assigned a percentage of each halibut PSC sideboard limit established under paragraph (d)(8) of this section based on the following calculation:

(A) The aggregate halibut PSC used in the deep-water complex from July 1 through July 31 in each year from 1996 through 2002 by LLP licenses assigned to that rockfish cooperative that are subject to directed fishing closures under this paragraph (d), except primary rockfish fisheries in the Central GOA, divided by 3.99 percent of the GOA annual halibut mortality limit; and

(B) The aggregate halibut PSC used in the shallow-water complex from July 1 through July 31 in each year from 1996 through 2002 by LLP licenses assigned to that rockfish cooperative that are subject to directed fishing closures under this paragraph (d), divided by 0.54 percent of the GOA annual halibut mortality limit.

(C) Catcher/processor sector participants that are not in a rockfish cooperative will receive the aggregate portion of the deep water halibut PSC sideboard limit and shallow-water halibut PSC sideboard limit not assigned to rockfish cooperatives.

(9) Management of halibut PSC sideboard limits.

(i) Halibut PSC sideboard limits. The resulting halibut PSC sideboard limits established under this paragraph (d) will be published in the annual GOA

§ 679.82 Rockfish Program use caps and sideboard limits

groundfish harvest specification notice and expressed in metric tons.

(A) If the Regional Administrator determines that a halibut PSC sideboard limit is sufficient to support a directed fishery for groundfish specified under paragraph (d)(4)(iii) of this section for a particular sector, then the Regional Administrator may establish a halibut PSC sideboard limit for the species complex applicable only to the group of vessels in that sector to which the halibut PSC sideboard limit applies. A halibut PSC sideboard limit that is established for a rockfish cooperative in the catcher/processor sector may be fished only by that rockfish cooperative in the catcher/processor sector to which it is assigned.

(B) If the Regional Administrator determines that a halibut PSC sideboard limit is insufficient to support a directed fishery for a groundfish fishery specified under paragraph (d)(4)(iii) of this section for a particular sector then the Regional Administrator may close directed fishing by that sector or rockfish cooperative in the catcher/processor sector.

(ii) Directed fishing closures. Upon determining that a halibut PSC sideboard limit is or will be reached, the Regional Administrator will publish notification in the *Federal Register* prohibiting directed fishing for the species or species complex in the specified sector, rockfish cooperative in the catcher/processor sector, regulatory area, or district. The following specific directed fishing closures will be implemented if a halibut PSC sideboard limit is reached:

(A) If the shallow-water halibut PSC sideboard limit for a sector or rockfish cooperative in the catcher/processor sector is reached, then NMFS will close directed fishing in that management area for:

- (1) Flathead sole; and
- (2) Shallow water flatfish.

(B) If the deep-water halibut PSC sideboard limit is reached for a sector or rockfish cooperative in the catcher/processor sector, then NMFS will close directed fishing in that management area for:

- (1) Rex sole;
- (2) Deep water flatfish; and

(3) Arrowtooth flounder.

(iii) Halibut PSC accounting. Any halibut mortality occurring under a CQ permit or in a rockfish limited access fishery will not apply against the halibut PSC sideboard limits established paragraph (d)(8) of this sector.

(e) *Sideboard provisions for catcher vessels*

(1) General.

In addition to the sideboard provisions that apply under paragraph (d) of this section, except as described in paragraph (d)(5)(iii) of this section, the following additional sideboards apply to catcher vessels.

(2) Catcher vessels subject to catcher vessel sideboard limits.

Any catcher vessel that NMFS has determined meets any of the following criteria is subject to the provisions under this paragraph (e):

- (i) Any catcher vessel whose legal rockfish landings could be used to generate rockfish QS for the catcher vessel sector in the Rockfish Program;
- (ii) Any catcher vessel named on an LLP license under which catch history could be used to qualify that LLP license for eligibility in the Rockfish Program; or
- (iii) Any catcher vessel named on an LLP license that was generated in whole or in part by the legal rockfish landings of a catcher vessel.

(3) Prohibition for directed fishing in BSAI groundfish fisheries during July.

Vessels subject to the provisions of this paragraph (e) may not participate in directed fishing in the BSAI and adjacent waters open by the State of Alaska for which it adopts the applicable Federal fishing season for that species from July 1 through July 31 in any of the following directed fisheries:

- (i) Alaska plaice;
- (ii) Arrowtooth flounder;
- (iii) Flathead sole;
- (iv) Other flatfish;

§ 679.82 Rockfish Program use caps and sideboard limits

- (v) Pacific ocean perch;
- (vi) Rock sole; and
- (vii) Yellowfin sole.

(f) Sideboard provision--catcher/processor rockfish cooperative Provisions

(1) General.

In addition to the sideboard provisions that apply under paragraph (d) of this section, the following additional sideboard limits under this paragraph (f) apply to catcher/processor vessels and LLP licenses that are assigned to a rockfish cooperative in the catcher/processor sector during a calendar year.

(2) Vessels subject to rockfish cooperative sideboard provisions.

Any vessel that NMFS has determined meets any of the following criteria is subject to groundfish sideboard directed fishing closures issued under this paragraph (f):

- (i) Any catcher/processor vessel whose legal rockfish landings has been used to qualify for the Rockfish Program and the vessel named on that LLP license is assigned to a rockfish cooperative;
- (ii) Any catcher/processor vessel named on an LLP license under which catch history has been used to qualify that LLP license for the Rockfish Program and that LLP license is used in a rockfish cooperative; or
- (iii) Any catcher/processor vessel that has been designated in an application for CQ.

(3) Prohibition from fishing in BSAI groundfish fisheries.

A vessel subject to a rockfish cooperative sideboard provision under this paragraph (f) may not participate in directed groundfish fisheries in the BSAI and adjacent waters open by the State of Alaska for which it adopts the applicable Federal fishing season for that species between July 1 and July 14 except for sablefish harvested under the IFQ Program and pollock.

(4) Prohibitions for fishing in GOA groundfish fisheries.

A vessel subject to a rockfish cooperative sideboard provision under this paragraph (f) may not participate in any directed groundfish fishery the GOA and adjacent waters open by the State of Alaska for which it adopts the applicable Federal fishing season for that species except sablefish harvested under the IFQ Program and groundfish harvested under a CQ permit in the GOA, until the earlier of:

(i) From July 1 through July 14 if:

(A) Any vessel in the rockfish cooperative does not meet monitoring standards established under paragraph (f)(4)(iii) of this section; and

(B) The rockfish cooperative has harvested any CQ prior to July 1; or

(ii) From July 1 until 90 percent of the rockfish cooperative's primary rockfish species CQ has been harvested if:

(A) Any vessel in the rockfish cooperative does not meet monitoring standards established under paragraph (f)(4)(iii) of this section; and

(B) The rockfish cooperative has not harvested any CQ prior to July 1.

(iii) The prohibition on fishing in any directed groundfish fishery in the GOA and adjacent waters open by the State of Alaska for which it adopts the applicable Federal fishing season for that species, except sablefish harvested under the IFQ Program, does not apply if all vessels in the rockfish cooperative maintain an adequate monitoring plan during all fishing for any CQ or any directed sideboard fishery as required under § 679.84(c) through (e).

(g) Sideboard provisions--catcher/processor limited access Provisions

(1) General.

In addition to the sideboard provisions that apply under paragraph (d) of this section, the following sideboard limits under this paragraph (g) apply to any catcher/processor vessels and LLP licenses that are used in the rockfish limited access fishery for the catcher/processor sector.

§ 679.82 Rockfish Program use caps and sideboard limits

(2) Vessels subject to rockfish limited access fishery sideboard provisions.

Any vessel that NMFS has determined meets any of the following criteria is subject to groundfish sideboard directed fishing closures issued under this paragraph (g):

(i) Any catcher/processor vessel named on an LLP license whose legal rockfish landings were used to qualify for the Rockfish Program and the vessel named on that LLP license is assigned to a catcher/processor rockfish limited access fishery;

(ii) Any catcher/processor vessel named on an LLP license under which catch history was used to qualify that LLP license for the Rockfish Program and that LLP license is used in the catcher/processor rockfish limited access fishery;

(iii) Any catcher/processor vessel designated in an application for the rockfish limited access fishery for the catcher/processor sector; or

(iv) Any vessel named on an LLP license with legal rockfish landings in the catcher/processor sector if that LLP license is not specified in an application for CQ or an application to opt-out.

(3) Prohibition from directed fishing in GOA and BSAI groundfish fisheries.

If a vessel named on an LLP license used in the rockfish limited access fishery has been assigned rockfish QS greater than an amount equal to 5 percent of the Pacific ocean perch rockfish QS allocated to the catcher/processor sector, then that vessel may not participate in any:

(i) GOA groundfish fishery and adjacent waters open by the State of Alaska for which it adopts the applicable Federal fishing season for that species other than the rockfish limited access fishery and sablefish harvested under the IFQ Program; or

(ii) BSAI groundfish fishery and adjacent waters open by the State of Alaska for which it adopts the applicable Federal fishing season for that species other than sablefish harvested under the IFQ Program or pollock, from July 1 until 90 percent of the Central GOA Pacific ocean perch that is allocated to the rockfish limited access fishery for the catcher/processor sector has been harvested.

(h) Sideboard provisions--catcher/processor opt-out provisions

(1) General.

In addition to the sideboard provisions that apply under paragraph (d) of this section, the following sideboards under this paragraph (h) apply to any catcher/processor vessels and LLP license designated in an application to opt-out that is subsequently approved by NMFS.

(2) Vessels subject to opt-out sideboard provisions.

(i) Any catcher/processor vessel whose legal rockfish landings were used to qualify for the Rockfish Program and for which the vessel named on that LLP license is assigned to the opt-out fishery;

(ii) Any catcher/processor vessel named on an LLP license under which catch history was used to qualify that LLP license for the Rockfish Program and that LLP license is used in the opt-out fishery; or

(iii) Any catcher/processor vessel designated in an application to opt-out.

(3) Prohibitions on Central GOA rockfish directed harvest by opt-out vessels.

Any vessel that is subject to the opt-out sideboard restriction under this paragraph (h) is prohibited from directed fishing for the following species in the following management areas:

(i) Central GOA northern rockfish and adjacent waters open by the State of Alaska for which it adopts a Federal fishing season;

(ii) Central GOA Pacific ocean perch and adjacent waters open by the State of Alaska for which it adopts a Federal fishing season; and

(iii) Central GOA pelagic shelf rockfish and adjacent waters open by the State of Alaska for which it adopts a Federal fishing season.

(4) Prohibitions on directed fishing in GOA groundfish fisheries without previous participation.

(i) Any vessel that is subject to the opt-out sideboard restriction under paragraph (c) of this section is prohibited from directed fishing in any groundfish

§ 679.82 Rockfish Program use caps and sideboard limits

fishery in the GOA and adjacent waters open by the State of Alaska for which it adopts the applicable Federal fishing season for that species (except sablefish harvested under the IFQ Program) from July 1 through July 14 of each year if that vessel has not participated in that directed groundfish fishery in any two years from 1996 through 2002 during the following time periods:

(A) June 30, 1996 through July 6, 1996;

(B) June 29, 1997 through July 5, 1997;

(C) June 28, 1998 through July 4, 1998;

(D) July 4, 1999 through July 10, 1999;

(E) July 8, 2000 through July 15, 2000;

(F) July 1, 2001 through July 7, 2001; and

(G) June 30, 2002 through July 6, 2002.

(ii) For purposes of this paragraph (h), participation in a fishery in Statistical Area 650 during a time period specified in paragraph (h)(4)(i) of this section shall be considered as participation in that same fishery in Statistical Area 640 during that time period.

§679.83 Rockfish Program entry level fishery

§ 679.83 Rockfish Program entry level fishery.

(a) *Rockfish entry level fishery*

(1) General.

A rockfish entry level harvester and rockfish entry level processor may participate in the rockfish entry level fishery as follows:

(i) Trawl catcher vessels. Trawl catcher vessels participating in the rockfish entry level fishery may collectively harvest, prior to September 1, an amount not greater than 50 percent of the total allocation to the rockfish entry level fishery as calculated under § 679.81(a)(2). Allocations to trawl catcher vessels shall be made first from the allocation of Pacific ocean perch available to the rockfish entry level fishery. If the amount of Pacific Ocean perch available for allocation is less than the total allocation allowable for trawl catcher vessels in the rockfish entry level fishery, then northern rockfish and pelagic shelf rockfish shall be allocated to trawl catcher vessels.

(ii) Longline gear vessels. Longline gear vessels participating in the rockfish entry level fishery may collectively harvest, prior to September 1, an amount not greater than 50 percent of the total allocation to the rockfish entry level fishery as calculated under § 679.81(a)(2). Allocations of Pacific ocean perch, northern rockfish, and pelagic shelf rockfish to longline gear vessels shall be made after the allocation to trawl catcher vessels.

(iii) Secondary species allocations. Secondary species shall not be allocated to the rockfish entry level fishery. Secondary species shall be managed based on a MRA for the target species as described in Table 10 to this part.

(iv) Halibut PSC allocations--trawl vessels. Halibut PSC from trawl vessels in the rockfish entry level fishery shall be accounted against the allocation to the deep water species fishery complex for that seasonal apportionment. If the Halibut PSC allocation in the deep water fishery complex has been achieved or exceeded for that seasonal apportionment, the rockfish entry level fishery for trawl vessels will be closed until deep water species fishery complex halibut PSC is available.

(v) Halibut PSC allocations--longline gear vessels. Halibut PSC from longline gear vessels in the rockfish

entry level fishery shall be accounted against the allocation to the other non-trawl fishery category for that seasonal apportionment. If the Halibut PSC allocation in the other non-trawl fishery category has been reached or exceeded for that seasonal apportionment, the rockfish entry level fishery for longline gear vessels will be closed until deep water species fishery complex halibut PSC is available.

(2) Reallocation among trawl and longline gear vessels.

Any allocation of Pacific ocean perch, northern rockfish, or pelagic shelf rockfish that has not been harvested by 1200 hours, A.l.t. on September 1, may be harvested by either trawl or longline gear vessels in the rockfish entry level fishery.

(3) Opening of the rockfish entry level fishery.

The Regional Administrator maintains the authority to not open the rockfish entry level fishery if he deems it appropriate for conservation or other management measures. Factors such as the total allocation, anticipated harvest rates, and number of participants will be considered in making any such decision.

(b) *[Reserved]*

§ 679.84 Rockfish Program recordkeeping, permits, monitoring, and catch accounting.

(a) Recordkeeping and reporting.
(See § 679.5(r).)

(b) Permits. See § 679.4(n).

(c) Catch monitoring requirements for catcher/processers assigned to a rockfish cooperative or rockfish limited access fishery.

The requirements under paragraphs (c)(1) through (9) of this section apply to any catcher/processor vessel participating in a rockfish cooperative or the rockfish limited access fishery, and that is subject to a sideboard limit as described in this section. At all times when a vessel has groundfish onboard that were harvested under a CQ permit that were harvested during a rockfish limited access fishery, or that were harvested by a vessel subject to a sideboard limit as described under § 679.82(d) through (g), as applicable, the vessel owner or operator must ensure that:

(1) Catch weighing.

All groundfish are weighed on a NMFS-approved scale in compliance with the scale requirements at § 679.28(b). Each haul must be weighed separately and all catch must be made available for sampling by a NMFS-certified observer.

(2) Observer sampling station.

An observer sampling station meeting the requirements at § 679.28(d) is available at all times.

(3) Observer coverage requirements.

The vessel is in compliance with the observer coverage requirements described at § 679.50(c)(7)(i).

(4) Operational line.

The vessel has no more than one operational line or other conveyance for the mechanized movement of catch between the scale used to weigh total catch and the location where the observer collects species composition samples.

(5) Fish on deck.

No fish are allowed to remain on deck unless an observer is present, except for fish inside the codend and fish accidentally spilled from the codend during hauling and dumping. Fish accidentally spilled from the codend must be moved to the fish bin.

(6) Sample storage.

The vessel owner or operator provides sufficient space to accommodate a minimum of 10 observer

sampling baskets. This space must be within or adjacent to the observer sample station.

(7) Pre-cruise meeting.

The Observer Program Office is notified by phone at 1-907-271-1702 at least 24 hours prior to departure when the vessel will be carrying an observer who had not previously been deployed on that vessel within the last 12 months. Subsequent to the vessel's departure notification, but prior to departure, NMFS may contact the vessel to arrange for a pre-cruise meeting. The pre-cruise meeting must minimally include the vessel operator or manager and any observers assigned to the vessel.

(8) Belt and flow operations.

The vessel operator stops the flow of fish and clear all belts between the bin doors and the area where the observer collects samples of unsorted catch when requested to do so by the observer.

(9) Vessel crew in tanks or bins.

The vessel owner or operator must comply with the bin monitoring standards specified in § 679.28(i).

(d) Catch monitoring requirements for catcher/processers assigned to the opt-out fishery.

At all times any catcher/processor vessel assigned to the opt-out fishery has groundfish onboard that vessel that were harvested subject to a sideboard limit as described under § 679.82(d) through (h), as applicable, the vessel owner or operator must ensure catch from an individual haul is not mixed with catch from another haul prior to sampling by a NMFS-certified observer, that all catch be made available for sampling by a NMFS-certified observer, and that the requirements in paragraphs (c)(3), (4) (5), (8), and (9) of this section are met.

(e) Catch monitoring requirements for catcher vessels.

The owner or operator of a catcher vessel must ensure the vessel complies with the observer coverage requirements described at § 679.50(c)(7)(ii) at all times the vessel is participating in a rockfish cooperative, rockfish limited access fishery, or rockfish sideboard fishery described in this section.

(f) Catch monitoring requirements for shoreside and stationary floating processors

(1) Catch monitoring and control plan (CMCP).

The owner or operator of a shoreside or stationary floating processor receiving deliveries from a catcher vessel described at § 679.50(c)(7)(ii) must ensure the shoreside or stationary floating processor complies with the CMCP requirements described at § 679.28(g).

(2) Catch weighing.

All groundfish landed by catcher vessels described at § 679.50(c)(7)(ii) must be sorted, weighed on a scale approved by the State of Alaska as described at § 679.28(c), and be made available for sampling by a NMFS-certified observer. The observer must be allowed to test any scale used to weigh groundfish to determine its accuracy.

(3) Notification requirements.

The plant manager or plant liaison must notify the observer of the offloading schedule for each delivery of groundfish harvested in a Rockfish Program fishery at least 1 hour prior to offloading. An observer must be available to monitor each delivery of groundfish harvested in a Rockfish Program fishery. The observer must be available the entire time the delivery is being weighed or sorted.

(g) Catch accounting

(1) Primary rockfish species and secondary species.

All primary rockfish species and secondary species harvested by a vessel, including harvests in adjacent waters open by the State of Alaska for which it adopts a Federal fishing season, that is named on an LLP license that is assigned to a rockfish cooperative and fishing under a CQ permit will be debited against the CQ for that rockfish cooperative from May 1:

(i) Until November 15; or

(ii) Until that rockfish cooperative has submitted a rockfish cooperative termination of fishing declaration that has been approved by NMFS.

(2) Rockfish halibut PSC.

All rockfish halibut PSC used by a vessel, including halibut PSC used in the adjacent waters open by the State of Alaska for which it adopts a Federal fishing season, that is named on an LLP license that is assigned to a rockfish cooperative and fishing under a CQ permit will be debited against the CQ for that rockfish cooperative from May 1:

(i) Until November 15; or

(ii) Until the designated representative of that rockfish cooperative has submitted a rockfish cooperative termination of fishing declaration that has been approved by NMFS.

(3) Groundfish sideboard limits.

All groundfish harvested by a vessel, except groundfish harvested by a vessel fishing under a CQ permit in the Central GOA including groundfish harvested in the adjacent waters open by the State of Alaska for which it adopts a Federal fishing season, that is subject to a sideboard limit for that groundfish species as described under § 679.82(d) through (h), as applicable, from July 1 until July 31 will be debited against the sideboard limit established for that sector or rockfish cooperative, as applicable.

(4) Halibut sideboard limits.

All halibut PSC used by a vessel, except halibut PSC used by a vessel fishing under a CQ permit, or in a rockfish limited access fishery including halibut PSC used in the adjacent waters open by the State of Alaska for which it adopts a Federal fishing season, that is subject to a sideboard limit as described under § 679.82(d) through (h), as applicable, from July 1 until July 31 will be debited against the sideboard limit established for that sector or rockfish cooperative, as applicable.

Subpart H—Amendment 80 Program

Sec.

§ 679.90 Allocation, use, and transfer of Amendment 80 QS permits.

§ 679.91 Amendment 80 Program annual harvester privileges.

§ 679.92 Amendment 80 Program use caps and sideboard limits.

§ 679.93 Amendment 80 Program recordkeeping, permits, monitoring, and catch accounting.

§ 679.94 Economic data report (EDR) for the Amendment 80 sector.

§ 679.90 Allocation, use, and transfer of Amendment 80 QS permits.

Regulations under this subpart were developed by NMFS to implement the Amendment 80 Program. Additional regulations that implement specific portions of the Amendment 80 Program are set out at

- § 679.2 Definitions, § 679.4 Permits,
- § 679.5 Recordkeeping and reporting (R&R),
- § 679.7 Prohibitions,
- § 679.20 General limitations,
- § 679.21 Prohibited species bycatch management,
- § 679.27 Improved Retention/Improved Utilization Program,
- § 679.28 Equipment and operational requirements,
- § 679.31 CDQ and PSQ reserves,
- § 679.50 Groundfish Observer Program applicable through December 31, 2007, and
- § 679.64 Harvesting sideboard limits in other fisheries.

(a) Issuance of Amendment 80 QS permits.

(1) General.

NMFS will issue an Amendment 80 QS permit to a person who is eligible to receive Amendment 80 QS units as described in paragraph (a)(2) of this section and based on:

(i) The information contained in an approved application for Amendment 80 QS as described in paragraph (b) of this section;

(ii) The information contained in the Amendment 80 official record as described in paragraph (c) of this section;

(iii) The Amendment 80 QS permit allocation procedures as described in paragraph (d) of this section; and

(iv) In consideration of any use caps as described in § 679.92(a).

(2) Eligibility to receive an Amendment 80 QS permit.

(i) **Owner of an Amendment 80 vessel.** A person may receive an Amendment 80 QS permit based on the legal landings of an Amendment 80 vessel if:

(A) That person owns that Amendment 80 vessel at the time of application for Amendment 80 QS as demonstrated on an abstract of title or USCG documentation;

(B) That person holds an Amendment 80 LLP license at the time of application for Amendment 80 QS;

(C) That person is a U.S. citizen;

(D) That person submits a timely application for Amendment 80 QS that is approved by NMFS as described in paragraph (b) of this section; and

(E) A person is not eligible to receive an Amendment 80 QS permit based on the legal landings of that Amendment 80 vessel under the provisions of paragraph (a)(2)(ii) of this section.

(ii) **Holder of an Amendment 80 LLP license.** A person may receive an Amendment 80 QS permit based on the legal landings of an Amendment 80 vessel if:

(A) At the time of application for Amendment 80 QS that person holds the LLP license originally assigned to that Amendment 80 vessel and that Amendment 80 vessel has suffered an actual total loss,

constructive total loss, or is permanently ineligible to receive a fishery endorsement under 46 U.S.C. 12108;

(B) The actual total loss, constructive total loss, or permanent ineligibility of that Amendment 80 vessel to receive a fishery endorsement under 46 U.S.C. 12108 has been clearly and unambiguously established and documented in written form in the application for Amendment 80 QS and that documentation is accepted by NMFS;

(C) The express terms of a written contract clearly and unambiguously provide that the owner(s) of that Amendment 80 vessel transferred all rights and privileges to use the Amendment 80 legal landings from that Amendment 80 vessel to the person holding the LLP license originally assigned to that Amendment 80 vessel;

(D) That person is a U.S. citizen; and

(E) That person has submitted a timely application for Amendment 80 QS that is approved by NMFS as described in paragraph (b) of this section.

(b) Application for Amendment 80 QS

(1) Submission.

A person who wishes to receive an Amendment 80 QS permit must submit a timely and complete application for Amendment 80 QS. Once a person submits a timely and complete application for Amendment 80 QS that is approved by NMFS, an application for Amendment 80 QS is not required to be resubmitted. An application for Amendment 80 QS may only be submitted to NMFS using any one of the following methods:

(i) Mail:
Regional Administrator,
c/o Restricted Access Management Program,
NMFS,
P.O. Box 21668,
Juneau, AK 99802-1668;

(ii) Fax: 907-586-7354; or

(iii) Hand delivery or carrier:
NMFS, Room 713,
709 West 9th Street,
Juneau, AK 99801.

(2) Application forms.

Application forms are available through the internet on the NMFS Alaska Region Web site at <http://www.fakr.noaa.gov>, or by contacting NMFS at 800-304-4846, Option 2.

(3) Deadline.

A completed application for Amendment 80 QS must be received by NMFS no later than 1700 hours A.l.t. on October 15 of the year prior to the fishing year for which the applicant is applying, or if sent by U.S. mail, postmarked by that time. Applications received or postmarked after the deadline will not be eligible to receive an Amendment 80 QS permit for the upcoming fishing year.

(4) Contents of application.

A completed application must contain the following information:

(i) Applicant identification.

(A) The applicant's name, NMFS person ID (if applicable), tax ID number, permanent business mailing address, business telephone number, business fax number, and e-mail (if available);

(B) Indicate (YES or NO) if the applicant is a U.S. citizen; if YES, enter his or her date of birth;

(C) Indicate (YES or NO) if the applicant is a U.S. corporation, partnership, association, or other business entity; if YES, enter the date of incorporation;

(D) Indicate (YES or NO) if the applicant is a successor-in-interest to a deceased individual or to a non-individual no longer in existence, if YES attach evidence of death or dissolution;

(E) Indicate whether the applicant is applying as the owner of an Amendment 80 vessel or the holder of an LLP license originally assigned to an Amendment 80 vessel;

(F) For an applicant claiming Amendment 80 legal landings associated with an Amendment 80 vessel, enter the following information for each Amendment 80 vessel: USCG documentation number of vessel on which Amendment 80 legal landings were caught and processed, vessel name, ADF&G vessel registration number, and LLP license held by that person at the time of application;

(G) If an Amendment 80 vessel has suffered an actual total loss, constructive total loss, or is permanently ineligible to receive a fishery endorsement

under 46 U.S.C. 12108, provide clear and unambiguous documentation in written form that the Amendment 80 vessel has suffered an actual total loss, constructive total loss, or is permanently ineligible to receive a fishery endorsement under 46 U.S.C. 12108; and

(H) If applicable, a copy of the express terms of a written contract held by the applicant that clearly and unambiguously indicates that the owner of the Amendment 80 vessel that has suffered has an actual total loss, constructive total loss, or is permanently ineligible to receive a fishery endorsement under 46 U.S.C. 12108 has transferred all rights and privileges to use Amendment 80 legal landings and any resulting Amendment 80 QS or exclusive harvest privilege from that Amendment 80 vessel to the person holding the LLP license originally assigned to that Amendment 80 vessel.

(ii) Applicant signature and certification. The applicant must sign and date the application certifying that all information is true, correct, and complete to the best of his or her knowledge and belief. If the application is completed by a designated representative, then explicit authorization for the designated representative signed by the applicant must accompany the application.

(5) Application evaluation.

The Regional Administrator will evaluate applications received as specified in this paragraph (b)(5) of this section and compare all claims in an application with the information in the Amendment 80 official record. Application claims that are consistent with information in the Amendment 80 official record will be approved by the Regional Administrator. Application claims that are inconsistent with the Amendment 80 official record, unless verified by documentation, will not be approved. An applicant who submits inconsistent claims, or an applicant who fails to submit the information specified in paragraph (b)(4) of this section, will be provided a single 30-day evidentiary period in which to submit the specified information, submit evidence to verify his or her inconsistent claims, or submit a revised application with claims consistent with information in the Amendment 80 official record. An applicant who submits claims that are inconsistent with information in the Amendment 80 official record has the burden of proving that the submitted claims are correct. Any claims that remain inconsistent or that are not accepted after the 30-day evidentiary period will be denied, and the applicant will be notified by an IAD of his or her appeal rights under § 679.43.

(6) Appeals.

If an applicant is notified by an IAD that inconsistent claims made by the applicant have been denied, that applicant may appeal that IAD under the provisions described at § 679.43.

(c) *Amendment 80 official record.*

(1) Use of the Amendment 80 official record.

The Amendment 80 official record will contain all information used by the Regional Administrator to determine eligibility to participate in the Amendment 80 Program, assign QS, and any other privileges or limits for the Amendment 80 Program.

(2) Amendment 80 official record presumed to be correct.

The Amendment 80 official record is presumed to be correct. An applicant to participate in the Amendment 80 Program has the burden to prove otherwise.

(3) Documentation is used to establish the amount of Amendment 80 legal landings.

Only Amendment 80 legal landings as defined in § 679.2 will be used to assign Amendment 80 QS units to an Amendment 80 QS permit unless an Amendment 80 vessel has no Amendment 80 legal landings, in which case Amendment 80 QS units will be allocated to the Amendment 80 QS permit derived from that Amendment 80 vessel according to the procedures established under paragraphs (d)(1)(iii) and (iv) of this section.

(4) Assignment of Amendment 80 legal landings.

An Amendment 80 legal landing is assigned only to the Amendment 80 vessel that was used to make that Amendment 80 legal landing.

(d) *Assigning an Amendment 80 QS permit to an Amendment 80 QS holder.*

(1) Amendment 80 QS units derived from an Amendment 80 vessel and issued to an Amendment 80 QS holder.

NMFS will assign a specific amount of Amendment 80 QS units to each Amendment 80 QS permit based on the Amendment 80 legal landings of each Amendment 80 vessel for each Amendment 80 species in each management area for that Amendment 80 species as listed in Table 32 to this part, using information from the Amendment 80 official record according to the following procedures:

(i) All Amendment 80 species.

(A) For each Amendment 80 species, sum the Amendment 80 legal landings for each Amendment 80 vessel in all management areas for that Amendment 80 species listed in Table 32 to this part for each calendar year from 1998 through 2004.

(B) Select the five calendar years that yield the highest amount of Amendment 80 legal landings of that Amendment 80 species in all management areas for that Amendment 80 species listed in Table 32 to this part, including zero metric tons if necessary.

(C) Sum the Amendment 80 legal landings of the highest five years for an Amendment 80 species. This yields the Highest Five Years for that Amendment 80 species.

(D) Divide the Highest Five Years for an Amendment 80 species in paragraph (d)(1)(i)(C) of this section for an Amendment 80 vessel by the sum of all Highest Five Years for all Amendment 80 vessels for that Amendment 80 species based on the Amendment 80 official record for that Amendment 80 species as presented in the following equation:

$$\frac{\text{Highest Five Years/S All Highest Five Years}}{\times 100} = \text{Percentage of the Total.}$$

The result (quotient) of this equation is the Percentage of the Total for that Amendment 80 vessel for that Amendment 80 species.

(ii) Aleutian Islands Pacific ocean perch and BSAI Pacific cod. Multiply the Percentage of the Total for that Amendment 80 vessel for Aleutian Islands Pacific ocean perch and BSAI Pacific cod as calculated in paragraph (d)(1)(i)(D) of this section by the Amendment 80 initial QS pool for Aleutian Islands Pacific ocean perch and BSAI Pacific cod as set forth in Table 32 to this part. This yields the number of Amendment 80 QS units for that Amendment 80 vessel for Aleutian Islands Pacific ocean perch and BSAI Pacific cod Pacific cod.

(iii) BSAI rock sole and BSAI yellowfin sole.

(A) If an Amendment 80 vessel did not have any Amendment 80 legal landings during 1998 through 2004, that Amendment 80 vessel will receive 0.5 percent of the Percentage of the Total for BSAI rock sole and BSAI yellowfin sole as calculated in paragraph (d)(1)(i)(D) of this section.

(B) All Amendment 80 vessels that did have Amendment 80 legal landings will have the Percentage of the Total assigned to that Amendment 80 vessel as calculated in paragraph (d)(1)(i)(D) of this section adjusted to account for the assignment of the Percentage of the Total to Amendment 80 vessels under paragraph (d)(1)(iii)(A) of this section for BSAI rock sole and BSAI yellowfin sole as presented in the following equation:

$$\begin{aligned} &\text{Percentage of the Total for that Amendment} \\ &\text{80 vessel} \times (100 - \text{S Percentage of the Total} \\ &\text{assigned to all Amendment 80 vessels under} \\ &\text{paragraph (d)(1)(iii)(A) of this section}) = \\ &\text{Adjusted Percentage of the Total for that} \\ &\text{Amendment 80 vessel.} \end{aligned}$$

(C) Multiply the Adjusted Percentage of the Total for that Amendment 80 vessel by the Amendment 80 initial QS pool for BSAI rock sole and BSAI yellowfin sole as set forth in Table 32 to this part. This yields the number of Amendment 80 QS units for that Amendment 80 vessel for BSAI rock sole or BSAI yellowfin sole.

(iv) BSAI flathead sole.

(A) If an Amendment 80 vessel did not have any Amendment 80 legal landings during 1998 through 2004, that Amendment 80 vessel will receive 0.1 percent of the Percentage of the Total for BSAI flathead sole as calculated in paragraph (d)(1)(i)(D) of this section.

(B) All Amendment 80 vessels that did have Amendment 80 legal landings during 1998 through 2004 will have the Percentage of the Total assigned to that Amendment 80 vessel as calculated in paragraph (d)(1)(i)(D) of this section adjusted to account for the assignment of the Percentage of the Total to Amendment 80 vessels under paragraph (d)(1)(iv)(A) of this section for BSAI flathead sole as presented in the following equation:

$$\begin{aligned} &\text{Percentage of the Total for that Amendment} \\ &\text{80 vessel} \times (100 - \text{S Percentage of the Total} \\ &\text{assigned to all Amendment 80 vessels under} \\ &\text{paragraph (d)(1)(iv)(A) of this section}) = \\ &\text{Adjusted Percentage of the Total for that} \\ &\text{Amendment 80 vessel.} \end{aligned}$$

(C) Multiply the Adjusted Percentage of the Total for that Amendment 80 vessel by the Amendment 80 initial QS pool for BSAI flathead sole as set forth

in Table 32 to this part. This yields the number of Amendment 80 QS units for that Amendment 80 vessel for BSAI flathead sole.

(v) BSAI Atka mackerel.

(A) Multiply the Percentage of the Total for that Amendment 80 vessel as calculated in paragraph (d)(1)(i)(D) of this section by the Amendment 80 initial QS pool for BSAI Atka mackerel as set forth in Table 32 to this part. This yields the number of Amendment 80 QS units for that Amendment 80 vessel for BSAI Atka mackerel.

(B) If an Amendment 80 vessel is an Amendment 80 non-mackerel vessel, determine the percentage of the Amendment 80 QS pool that is assigned to each Atka mackerel management area listed in Table 32 to this part in each year from 1998 through 2004 for that Amendment 80 non-mackerel vessel based on the percentage of Amendment 80 legal landings in that Atka mackerel management area from 1998 through 2004 for that Amendment 80 non-mackerel vessel.

(C) The sum of the Amendment 80 QS units allocated to all Amendment 80 non-mackerel vessels is the Total Amendment 80 non-mackerel QS pool.

(D) The sum of the Amendment 80 QS units allocated to all Amendment 80 mackerel vessels is the Total Amendment 80 mackerel QS pool.

(2) Assigning Amendment 80 QS units to an Amendment 80 permit.

Once the Regional Administrator determines the amount of Amendment 80 QS units to be issued for an Amendment 80 species derived from an Amendment 80 vessel based on the criteria described in paragraphs (b) through (d) of this section, NMFS will assign that amount of Amendment 80 QS units for each Amendment 80 species as an Amendment 80 QS permit to the Amendment 80 QS holder as follows:

(i) Amendment 80 vessel owner. NMFS will issue an Amendment 80 QS permit for each Amendment 80 vessel to the owner of that Amendment 80 vessel if that person submitted a timely and complete Application for Amendment 80 QS that was approved by NMFS under paragraph (a)(2)(i) of this section; or

(ii) Amendment 80 LLP/QS license. NMFS will issue an Amendment 80 QS permit as an endorsement on an Amendment 80 LLP license to the holder of an LLP license originally assigned to an Amendment 80 vessel if that person submitted a timely and complete

Application for Amendment 80 QS that was approved by NMFS under paragraph (a)(2)(ii) of this section.

(e) *Transfers of Amendment 80 QS Permits*

(1) Non-severability of Amendment 80 QS permits.

(i) An Amendment 80 QS holder may not transfer an Amendment 80 QS permit to another person unless all Amendment 80 QS units for all Amendment 80 species on that Amendment 80 QS permit are transferred in their entirety to the same person at the same time; **and**

(ii) Once an Amendment 80 QS permit is assigned to an Amendment 80 LLP license, that Amendment 80 LLP license is designated as an Amendment 80 LLP/QS license and a person may not separate the Amendment 80 QS permit from that Amendment 80 LLP/QS license.

(2) Transfer of an Amendment 80 LLP/QS license.

A person holding an Amendment 80 LLP/QS license may transfer that Amendment 80 LLP/QS license to another person only under the provisions of § 679.4(k)(7).

(3) Transfers of Amendment 80 QS permits.

A person holding an Amendment 80 QS permit assigned to an Amendment 80 vessel may transfer that Amendment 80 QS permit to another person only by submitting an application to transfer Amendment 80 QS permit that is approved by NMFS under the provisions of paragraph (f) of this section.

(4) Assigning an Amendment 80 QS permit to an Amendment 80 LLP license.

An Amendment 80 vessel owner holding an Amendment 80 QS permit assigned to an Amendment 80 vessel may transfer that Amendment 80 QS permit to the LLP license originally assigned to that Amendment 80 vessel only by submitting an application to transfer an Amendment 80 QS permit that is approved by NMFS under the provisions of paragraph (f) of this section.

(f) Application to transfer an Amendment 80 QS permit.

(1) General.

An Amendment 80 QS holder who wishes to transfer an Amendment 80 QS permit must submit a complete application that is approved by NMFS. This application may only be submitted to NMFS using any one of the following methods:

(i) Mail:

Regional Administrator,
c/o Restricted Access Management Program,
NMFS, P.O. Box 21668,
Juneau, AK 99802-1668;

(ii) Fax: 907-586-7354; or

(iii) Hand delivery or carrier:

NMFS, Room 713,
709 West 9th Street,
Juneau, AK 99801.

(2) Application forms.

Application forms are available through the internet on the NMFS Alaska Region Web site at <http://www.fakr.noaa.gov>, or by contacting NMFS at 800-304-4846, Option 2.

(3) Application.

(i) Transferor information.

(A) Transferor identification. The transferor's name, NMFS person ID (if applicable), tax ID number, date of incorporation or date of birth, permanent business mailing address, business telephone number, fax number, and e-mail (if available).

(B) Type of transfer.

(1) Indicate whether the transferor is applying to transfer an Amendment 80 QS permit to another person; or

(2) Indicate whether the transferor is applying to transfer an Amendment 80 QS permit to the LLP license originally assigned to that Amendment 80 vessel as listed in Table 31 to this part.

(C) Amendment 80 QS permit. Indicate the Amendment 80 QS permit to be transferred.

(D) Information for transfers of Amendment 80 QS permit to another person. If transferring an Amendment 80 QS permit assigned to an Amendment

80 vessel owner to another person, attach abstract of title or USCG documentation that clearly and unambiguously indicates that the Amendment 80 QS permit transferee is named on the abstract of title or USCG documentation as the owner of the Amendment 80 vessel to which that Amendment 80 QS permit would be assigned.

(E) Information for transfers of Amendment 80 QS permits to an Amendment 80 LLP license. If transferring Amendment 80 QS assigned to an Amendment 80 vessel owner to the LLP license originally assigned to that Amendment 80 vessel, provide clear and unambiguous written documentation that can be verified by NMFS that the Amendment 80 vessel for which that Amendment 80 LLP license was originally assigned is no longer able to be used in the Amendment 80 Program due to the actual total loss, constructive total loss, or permanent ineligibility of that vessel to receive a fishery endorsement under 46 U.S.C. 12108.

(F) Certification of transferor. The transferor must sign and date the application certifying that all information is true, correct, and complete to the best of his or her knowledge and belief. If the application is completed by a designated representative, then explicit authorization signed by the applicant must accompany the application.

(ii) Transferee information.

(A) Transferee identification. The transferee's name, NMFS person ID (if applicable), tax ID number, date of incorporation or date of birth, permanent business mailing address, business telephone number, fax number, and e-mail (if available).

(B) Certification of transferee. The transferee must sign and date the application certifying that all information is true, correct, and complete to the best of his or her knowledge and belief. If the application is completed by a designated representative, then explicit authorization signed by the applicant must accompany the application.

§ 679.91 Amendment 80 Program annual harvester privileges

§ 679.91 Amendment 80 Program annual harvester privileges.

(a) Assigning an Amendment 80 QS permit to an Amendment 80 cooperative or Amendment 80 limited access fishery.

(1) General.

(i) Each calendar year, each Amendment 80 QS permit, associated Amendment 80 vessel, and Amendment 80 LLP license must be assigned to an Amendment 80 cooperative or the Amendment 80 limited access fishery in order to use that Amendment 80 QS permit, associated Amendment 80 vessel, and Amendment 80 LLP license to catch, process, or receive Amendment 80 species, crab PSC, or halibut PSC assigned to the Amendment 80 sector.

(ii) NMFS will assign an Amendment 80 QS permit(s), associated Amendment 80 vessel(s), and Amendment 80 LLP license(s) held by an Amendment 80 QS holder to an Amendment 80 cooperative if that Amendment 80 QS permit(s), associated Amendment 80 vessel(s), and Amendment 80 LLP license(s) is designated on an application for CQ that is approved by the Regional Administrator as described under paragraph (b) of this section.

(iii) NMFS will assign an Amendment 80 QS permit(s), associated Amendment 80 vessel(s), and Amendment 80 LLP license(s) held by an Amendment 80 QS holder to the Amendment 80 limited access fishery if that Amendment 80 QS permit(s), associated Amendment 80 vessel(s), and Amendment 80 LLP license(s) is assigned to the Amendment 80 limited access fishery.

(2) Amendment 80 QS permits issued after issuance of CQ or ITAC.

Any Amendment 80 QS permits, or Amendment 80 QS units on an Amendment 80 QS permit, assigned to an Amendment 80 QS holder after NMFS has issued CQ or ITAC to the Amendment 80 sector for a calendar year will not result in any additional:

(i) CQ being issued to an Amendment 80 cooperative if that Amendment 80 QS holder has assigned his Amendment 80 QS permit(s) to an Amendment 80 cooperative for that calendar year; or

(ii) ITAC being issued to the Amendment 80 limited access fishery if that Amendment 80 QS holder has assigned his Amendment 80 QS permit(s) to the Amendment 80 limited access fishery for that calendar year.

(3) Failure to submit an application for an Amendment 80 fishery.

(i) If an Amendment 80 QS permit is not designated on a timely and complete application for CQ that is approved by the Regional Administrator as described under paragraph (b) of this section, the Regional Administrator will not assign that Amendment 80 QS permit, associated Amendment 80 vessel, or Amendment 80 LLP license to an Amendment 80 cooperative for the applicable calendar year.

(ii) The Regional Administrator will assign an Amendment 80 QS permit, associated Amendment 80 vessel, or Amendment 80 LLP license to the Amendment 80 limited access fishery for the applicable calendar year if that Amendment 80 QS permit, associated Amendment 80 vessel, or Amendment 80 LLP license is designated on a timely and complete application for an Amendment 80 limited access fishery, or if that Amendment 80 QS permit, associated Amendment 80 vessel, or Amendment 80 LLP license is not designated on a timely and complete application for CQ that is approved by the Regional Administrator as described under paragraph (b) of this section.

(b) Application for CQ and Application for the Amendment 80 limited access fishery.

(1) General.

An application for CQ or an application for the Amendment 80 limited access fishery may only be submitted to NMFS using any one of the following methods:

(i) Mail:
Regional Administrator,
c/o Restricted Access Management Program,
NMFS, P.O. Box 21668,
Juneau, AK 99802-1668;

(ii) Fax: 907-586-7354; or

§ 679.91 Amendment 80 Program annual harvester privileges

(iii) Hand delivery or carrier:
NMFS, Room 713,
709 West 9th Street,
Juneau, AK 99801.

(2) Application forms.

Application forms are available through the internet on the NMFS Alaska Region Web site at <http://www.fakr.noaa.gov>, or by contacting NMFS at 800-304-4846, Option 2.

(3) Deadline.

A completed application must be received by NMFS no later than 1700 hours A.I.t. on November 1 of the year prior to the calendar year for which the applicant is applying, or if sent by U.S. mail, the application must be postmarked by that time.

(4) Application for CQ.

(i) Amendment 80 cooperative identification. The Amendment 80 cooperative's legal name; tax ID number, the type of business entity under which the Amendment 80 cooperative is organized; the state in which the Amendment 80 cooperative is legally registered as a business entity; permanent business address; business telephone number; business fax number; e-mail address (if available); and printed name of the Amendment 80 cooperative's designated representative.

(ii) Identification of Amendment 80 QS permit holders and ownership documentation. Full name of each Amendment 80 cooperative member; NMFS person ID of each member; Amendment 80 QS permit number(s), the names of all persons, to the individual level, holding an ownership interest in the Amendment 80 QS permit(s) assigned to the Amendment 80 cooperative and the percentage ownership each person and individual holds in the Amendment 80 QS permit(s).

(iii) Identification of Amendment 80 cooperative member vessels and Amendment 80 LLP licenses. Vessel name; ADF&G vessel registration number; USCG documentation number; and Amendment 80 LLP license number.

(iv) Identification of vessels on which the CQ issued to the Amendment 80 cooperative will be used. Vessel name, ADF&G vessel registration number, and USCG documentation number.

(v) EDR submission. For 2009 and thereafter, indicate (YES or NO) whether each member of the Amendment 80 cooperative has submitted a timely and complete EDR for each Amendment 80 QS permit held by that person as required under § 679.94.

(vi) Certification of cooperative authorized representative. The cooperative's authorized representative must sign and date the application certifying that all information is true, correct, and complete to the best of his or her knowledge and belief. Explicit authorization to complete the application on behalf of the members of the cooperative must accompany the application.

(vii) Copy of membership agreement or contract. Attach a copy of the membership agreement or contract that specifies how the Amendment 80 cooperative intends to catch its CQ.

(5) Application for the Amendment 80 limited access fishery.

(i) Applicant identification. The applicant's name, NMFS Person ID (if applicable), tax ID number (required), permanent business mailing address, business telephone number, fax number, and e-mail (if available).

(ii) Amendment 80 vessel identification. The name, ADF&G vessel registration number(s), and USCG documentation number(s) of the Amendment 80 vessel(s) owned by the applicant.

(iii) Amendment 80 LLP identification. The Amendment 80 LLP license number(s) held by the applicant.

(iv) Amendment 80 QS permit information. The Amendment 80 QS permit number(s) held by the applicant.

(v) Amendment 80 QS ownership documentation. The names of all persons, to the individual person level, holding an ownership interest in the Amendment 80 QS permit(s) held by the applicant and the percentage ownership each person and individual holds in the Amendment 80 QS permit(s).

(vi) EDR submission. For 2009 and thereafter, indicate (YES or NO) whether the applicant has submitted a timely and complete EDR for each

§ 679.91 Amendment 80 Program annual harvester privileges

Amendment 80 QS permit held by that person as required under § 679.94.

(vii) Applicant signature and certification. The applicant must sign and date the application certifying that all information is true, correct, and complete to the best of his or her knowledge and belief. If the application is completed by a designated representative, then explicit authorization signed by the applicant must accompany the application.

(c) Allocations of Amendment 80 species.

(1) General.

Each calendar year, the Regional Administrator will determine the tonnage of Amendment 80 species that will be assigned to the BSAI trawl limited access sector and the Amendment 80 sector. For participants in the Amendment 80 sector, the tonnage of fish will be further assigned between Amendment 80 cooperatives and the Amendment 80 limited access fishery.

(2) Calculation.

(i) Determination of TAC and ITAC. NMFS will determine the TAC and ITAC for each Amendment 80 species in a calendar year in the annual harvest specification process in § 679.20.

(ii) Annual apportionment of ITAC. The annual apportionment of ITAC for each Amendment 80 species between the Amendment 80 sector and the BSAI trawl limited access sector in a given calendar year is established in Tables 33 and 34 to this part.

(3) Allocation of CQ to Amendment 80 cooperatives.

(i) General. The amount of ITAC for each Amendment 80 species assigned to an Amendment 80 cooperative is equal to the amount of Amendment 80 QS units assigned to that Amendment 80 cooperative by Amendment 80 QS holders divided by the total Amendment 80 QS pool multiplied by the Amendment 80 sector ITAC for that Amendment 80 species in that management area. Once ITAC for an Amendment 80 species in a management area is assigned to an Amendment 80 cooperative, it is issued as CQ specific to that Amendment 80 cooperative.

(ii) CQ allocation for Amendment 80 species except BSAI Atka mackerel. The amount of CQ for each Amendment 80 species except BSAI Atka mackerel that is assigned to a Amendment 80 cooperative is expressed algebraically as follows:

$$\text{CQ in a management area} = [(\text{Amendment 80 sector ITAC in a management area}) \times (\text{Amendment 80 QS units assigned to that Amendment 80 cooperative/Amendment 80 QS pool})].$$

(iii) CQ allocation for BSAI Atka mackerel. The amount of CQ for BSAI Atka mackerel that is assigned to each Amendment 80 cooperative in each management area is determined by the following procedure:

(A) Determine the amount of non-mackerel ITAC in each management area using the following equation:

$$\text{Non-mackerel ITAC in a management area} = (\text{Amendment 80 non-mackerel QS units designated for that management area/Total Atka mackerel QS pool}) \times \text{Amendment 80 sector ITAC in all management areas.}$$

(B) Determine the amount of mackerel ITAC in each management area using the following equation:

$$\text{Mackerel ITAC in a management area} = \text{Amendment 80 sector ITAC in that management area} - \text{Non-mackerel ITAC in that management area.}$$

(C) Determine the amount of non-mackerel CQ assigned to the Amendment 80 cooperative using the following equation:

$$\text{Non-mackerel CQ assigned to that Amendment 80 cooperative} = (\text{Amendment 80 non-mackerel QS units designated for that management area assigned to that Amendment 80 cooperative/Amendment 80 non-mackerel QS pool in that management area}) \times \text{Non-mackerel ITAC for that management area.}$$

(D) Determine the amount of mackerel CQ assigned to the Amendment 80 cooperative using the following equation:

§ 679.91 Amendment 80 Program annual harvester privileges

Mackerel CQ in a management area =
(Mackerel QS units assigned to that
Amendment 80 cooperative/
Mackerel QS pool) x Mackerel ITAC
in that management area.

(E) The total amount of Atka mackerel CQ assigned to an Amendment 80 cooperative for a management area is equal to the sum of paragraphs (c)(3)(iii)(C) and (D) of this section.

(4) Amendment 80 limited access fishery.

The amount of ITAC in a management area for each Amendment 80 species assigned to the Amendment 80 limited access fishery is equal to the Amendment 80 sector ITAC remaining after subtracting all CQ issued to all Amendment 80 cooperatives for that Amendment 80 species in that management area.

(d) Allocations of halibut PSC.

(1) Amount of Amendment 80 halibut PSC assigned to the Amendment 80 sector.

The amount of halibut PSC assigned to the Amendment 80 sector for each calendar year is specified in Table 35 to this part. That amount of halibut PSC is then assigned to Amendment 80 cooperatives and the Amendment 80 limited access fishery.

(2) Amount of Amendment 80 halibut PSC assigned to an Amendment 80 cooperative.

For each calendar year, the amount of Amendment 80 halibut PSC assigned as CQ to an Amendment 80 cooperative is determined by the following procedure:

(i) Multiply the amount of halibut PSC established in Table 35 to this part by the percentage of the Amendment 80 halibut PSC apportioned to each Amendment 80 species as established in Table 36 to this part. This yields the halibut PSC apportionment for that Amendment 80 species.

(ii) For each Amendment 80 species, divide the amount of Amendment 80 QS units assigned to an Amendment 80 cooperative by the Amendment 80 QS pool. This yields the percentage of Amendment 80 QS units held by that Amendment 80 cooperative.

(iii) For each Amendment 80 species, multiply the halibut PSC apportionment for that Amendment 80 species established in paragraph (d)(2)(i) of this section by the percentage of the Amendment 80 QS pool assigned to an Amendment 80 cooperative for that Amendment 80 species established in paragraph (d)(2)(ii) of this section. This yields the amount of halibut PSC apportioned to that cooperative for that Amendment 80 species.

(iv) For each Amendment 80 cooperative, sum the results of paragraph (d)(2)(iii) of this section for all Amendment 80 species. This yields the amount of Amendment 80 halibut PSC assigned to that Amendment 80 cooperative as CQ.

(3) Amount of Amendment 80 halibut PSC assigned to the Amendment 80 limited access fishery.

The amount of Amendment 80 halibut PSC assigned to the Amendment 80 limited access fishery is equal to the amount of halibut PSC assigned to the Amendment 80 sector specified in Table 35 to this part subtracting the amount of Amendment 80 halibut PSC assigned as CQ to all Amendment 80 cooperatives as determined in paragraph (d)(2)(iv) of this section.

(4) Use of Amendment 80 halibut PSC in the Amendment 80 sector.

(i) Amendment 80 halibut PSC assigned to a Amendment 80 cooperative. An amount of Amendment 80 halibut PSC is assigned to the CQ permit issued to an Amendment 80 cooperative for use while fishing for all groundfish species in the BSAI or adjacent waters open by the State of Alaska for which it adopts a Federal fishing season. Any halibut PSC used by an Amendment 80 cooperative must be deducted from the amount of halibut PSC CQ on its CQ permit. Amendment 80 halibut PSC on a CQ permit may only be used by the members of the Amendment 80 cooperative to which it is assigned. Halibut PSC assigned as CQ is not subject to seasonal apportionment under § 679.21.

(ii) Amendment 80 halibut PSC assigned to the Amendment 80 limited access fishery. An amount of Amendment 80 halibut PSC is assigned to the Amendment 80 limited access fishery for use by all Amendment 80 vessels in the Amendment 80 limited access fishery while fishing for all groundfish species in the BSAI or adjacent waters open by the State of Alaska for which it adopts a Federal fishing season.

§ 679.91 Amendment 80 Program annual harvester privileges

Any halibut PSC used by Amendment 80 vessels assigned to the Amendment 80 limited access fishery must be deducted from the amount of halibut PSC assigned to the Amendment 80 limited access fishery. Amendment 80 halibut PSC assigned to the Amendment 80 limited access fishery is subject to seasonal apportionment under § 679.21.

(5) Halibut PSC assigned to the BSAI trawl limited access sector.

Halibut PSC assigned to the BSAI trawl limited access sector for groundfish fishing in the BSAI may only be used by the members of the BSAI trawl limited access sector unless modified by reallocation to Amendment 80 cooperatives according to the procedures in paragraph (f) of this section. Halibut PSC assigned to the BSAI trawl limited access sector is subject to seasonal apportionment under § 679.21.

(e) Allocations of crab PSC.

(1) Amount of Amendment 80 crab PSC assigned to the Amendment 80 sector.

The amount of Amendment 80 crab PSC assigned to the Amendment 80 sector for each Amendment 80 crab PSC in a calendar year is specified in Table 35 to this part. That amount of Amendment 80 crab PSC is then assigned to Amendment 80 cooperatives and the Amendment 80 limited access fishery.

(2) Amount of Amendment 80 crab PSC assigned to an Amendment 80 cooperative.

For each calendar year, for each Amendment 80 crab PSC, the amount assigned as CQ to an Amendment 80 cooperative is determined by the following procedure:

(i) Multiply the amount of an Amendment 80 crab PSC established in Table 35 to this part by the percentage of the Amendment 80 crab PSC apportioned to each Amendment 80 species as established in Table 36 to this part. This yields the Amendment 80 crab PSC apportionment for that Amendment 80 species.

(ii) For each Amendment 80 species, divide the amount of Amendment 80 QS units assigned to an Amendment 80 cooperative by the Amendment 80 QS pool. This yields the percentage of Amendment 80 QS units held by that Amendment 80 cooperative.

(iii) For each Amendment 80 species, multiply the Amendment 80 crab PSC apportionment to that Amendment 80 species established in paragraph (e)(2)(i) of this section by the percentage of the Amendment 80 QS pool held by an Amendment 80 cooperative as established in paragraph (e)(2)(ii) of this section. This yields the amount of Amendment 80 crab PSC apportioned to that Amendment 80 cooperative for that Amendment 80 species.

(iv) For each Amendment 80 crab PSC, sum the results of paragraph (e)(2)(iii) for all Amendment 80 species. This yields the amount of that Amendment 80 crab PSC assigned to that Amendment 80 cooperative.

(3) Amount of Amendment 80 crab PSC assigned to the Amendment 80 limited access fishery.

The amount of each Amendment 80 crab PSC assigned to the Amendment 80 limited access fishery is equal to the amount of that Amendment 80 crab PSC assigned to the Amendment 80 sector specified in Table 35 to this part subtracting the amount of that crab PSC that has been assigned as CQ to all Amendment 80 cooperatives as determined in paragraph (e)(2)(iv) of this section.

(4) Use of Amendment 80 crab PSC in the Amendment 80 sector.

(i) Amendment 80 crab PSC assigned to an Amendment 80 cooperative. An amount of Amendment 80 crab PSC is assigned to the CQ permit issued to an Amendment 80 cooperative for use while fishing for all groundfish species in the BSAI or adjacent waters open by the State of Alaska for which it adopts a Federal fishing season. Any Amendment 80 crab PSC used by an Amendment 80 cooperative must be deducted from the amount of Amendment 80 crab PSC CQ on its CQ permit. Amendment 80 crab PSC on a CQ permit may only be used by the members of the Amendment 80 cooperative to which it is assigned. Amendment 80 crab PSC assigned as CQ is not subject to seasonal apportionment under § 679.21.

(ii) Amendment 80 halibut PSC assigned to the Amendment 80 limited access fishery. An amount of Amendment 80 crab PSC is assigned to the Amendment 80 limited access fishery for use by all Amendment 80 vessels in the Amendment 80 limited access fishery while fishing for all groundfish species in the BSAI or adjacent waters open by the State of Alaska for which it adopts a Federal fishing season.

§ 679.91 Amendment 80 Program annual harvester privileges

Any Amendment 80 crab PSC used by Amendment 80 vessels assigned to the Amendment 80 limited access fishery must be deducted from the amount of Amendment 80 crab PSC assigned to the Amendment 80 limited access fishery. Amendment 80 crab PSC assigned to the Amendment 80 limited access fishery is subject to seasonal apportionment under § 679.21.

(5) Amendment 80 crab PSC assigned to the BSAI trawl limited access sector.

Amendment 80 crab PSC assigned to the BSAI trawl limited access sector for groundfish fishing in the BSAI may only be used by the members of the BSAI trawl limited access sector unless modified by reallocation to Amendment 80 cooperatives according to the procedures in paragraph (f) of this section. Amendment 80 crab PSC assigned to the BSAI trawl limited access sector is subject to seasonal apportionment under § 679.21.

(f) Rollover--Annual reallocation of an Amendment 80 species ICA or ITAC, crab PSC, and halibut PSC from the BSAI trawl limited access sector to Amendment 80 cooperatives.

(1) General.

The Regional Administrator may reallocate a portion of an ICA or ITAC of an Amendment 80 species, crab PSC, or halibut PSC amount assigned to the BSAI trawl limited access sector to Amendment 80 cooperatives if the amount assigned to the BSAI trawl limited access sector is projected not to be harvested or used. Any reallocation will result in an amended CQ permit for each Amendment 80 cooperative. The timing of a reallocation will be at the discretion of the Regional Administrator.

(2) Factors considered.

The Regional Administrator may consider the following factors when reallocating an ICA, a directed fishing allowance of an Amendment 80 species, or crab PSC, or halibut PSC amounts from the BSAI trawl limited access sector to Amendment 80 cooperatives:

(i) The risk of biological harm to a groundfish species or species group;

(ii) The risk of socioeconomic harm to other domestic fishery participants;

(iii) The impact that the allocation might have on the socioeconomic well-being of Amendment 80 cooperatives;

(iv) Current catch and PSC use in the BSAI trawl limited access sector;

(v) Historic catch and PSC use in the BSAI trawl limited access sector;

(vi) Harvest capacity and any stated intent on the future harvesting patterns of vessels in the BSAI trawl limited access sector;

(vii) Administrative requirements to reissue CQ permits; and

(viii) Any other relevant biological, socioeconomic, or administrative factors.

(3) Rollover of Amendment 80 species.

If, during a fishing year, the Regional Administrator determines that a reallocation of a portion of the ITAC or ICA of an Amendment 80 species assigned to the BSAI trawl limited access sector to Amendment 80 cooperatives is appropriate, the Regional Administrator will issue a revised CQ permit to reallocate that amount of Amendment 80 species to each Amendment 80 cooperative according to the following formula:

Amount of additional CQ issued to an Amendment 80 cooperative = Amount of Amendment 80 species available for reallocation to Amendment 80 cooperatives x (Amount of CQ for that Amendment 80 species initially assigned to that Amendment 80 cooperative / \sum CQ for that Amendment 80 species initially assigned to all Amendment 80 cooperatives).

(4) Rollover of halibut PSC.

If, during a fishing year, the Regional Administrator determines that a reallocation of a portion of the halibut PSC assigned to the BSAI trawl limited access sector to Amendment 80 cooperatives is appropriate, the Regional Administrator will issue a revised CQ permit to reallocate that amount of halibut PSC to each Amendment 80 cooperative according to the following procedure:

(i) Multiply the amount of the halibut PSC limit to be reallocated by 95 percent (0.95). This yields the

§ 679.91 Amendment 80 Program annual harvester privileges

maximum amount of halibut PSC available for allocation to Amendment 80 cooperatives; and

(ii) Determine the halibut PSC CQ issued to each Amendment 80 cooperative according to the following formula:

Amount of additional CQ issued to an Amendment 80 cooperative = Maximum amount of halibut PSC available for reallocation to Amendment 80 cooperatives x (Amount of halibut PSC CQ initially assigned to that Amendment 80 cooperative / \sum halibut PSC CQ initially assigned to all Amendment 80 cooperatives).

(5) Rollover of crab PSC.

If, during a fishing year, the Regional Administrator determines that a reallocation of a portion of a crab PSC assigned to the BSAI trawl limited access sector to Amendment 80 cooperatives is appropriate, the Regional Administrator will issue a revised CQ permit to reallocate that amount of crab PSC to each Amendment 80 cooperative according to the following formula:

Amount of CQ issued to an Amendment 80 cooperative = Amount of that crab PSC available for allocation to Amendment 80 cooperatives x (Amount of that crab PSC CQ initially assigned to that Amendment 80 cooperative / \sum that crab PSC CQ initially assigned to all Amendment 80 cooperatives).

(g) *CQ transfer applications.*

(1) General.

An Amendment 80 cooperative may transfer all or part of its CQ to another Amendment 80 cooperative. Amendment 80 cooperatives may transfer CQ during a calendar year with the following restrictions:

(i) An Amendment 80 cooperative may only transfer CQ to another Amendment 80 cooperative;

(ii) An Amendment 80 cooperative may only receive CQ from another Amendment 80 cooperative; and

(iii) An Amendment 80 cooperative receiving Amendment 80 species CQ by transfer must assign that Amendment 80 species CQ to a member(s) of the

Amendment 80 cooperative for the purposes of use cap calculation as established under § 679.92(a).

(2) Application for CQ transfer.

NMFS will notify the transferor and transferee once the application for CQ transfer has been received and approved. A transfer of CQ is not effective until approved by NMFS. An application for CQ transfer may only be submitted to NMFS using any one of the following methods:

(i) Mail:

Regional Administrator,
c/o Restricted Access Management Program,
NMFS, P.O. Box 21668,
Juneau, AK 99802-1668;

(ii) Fax: 907-586-7354; or

(iii) Hand delivery or carrier:

NMFS, Room 713,
709 West 9th Street,
Juneau, AK 99801.

(3) Application forms.

Application forms are available through the internet on the NMFS Alaska Region Web site at <http://www.fakr.noaa.gov>, or by contacting NMFS at 800-304-4846, Option 2.

(4) Contents of application.

A completed application for CQ transfer requires that the following information be provided:

(i) Identification of transferor. Enter the name, NMFS Person ID, name of Amendment 80 cooperative's designated representative; permanent business mailing address, business telephone number, business fax number, and e-mail address (if available) of the Amendment 80 cooperative transferor. A temporary mailing address for each transaction may also be provided.

(ii) Identification of transferee. Enter the name, NMFS Person ID, name of Amendment 80 cooperative's designated representative, permanent business mailing address, business telephone number, business fax number, and e-mail address (if available) of the Amendment 80 cooperative transferee. A temporary mailing address for each transaction may also be provided.

§ 679.91 Amendment 80 Program annual harvester privileges

(iii) CQ to be transferred. Identify the type and amount of Amendment 80 species, or Amendment 80 PSC CQ to be transferred, and the number of QS units from which this CQ is derived.

(iv) Identification of Amendment 80 cooperative member. Enter the name and NMFS Person ID of the member(s) of the receiving Amendment 80 cooperative to whose use cap Amendment 80 species CQ will be assigned, and the amount of Amendment 80 species CQ applied to each member, for purposes of applying Amendment 80 species use caps established under the Amendment 80 Program under § 679.92(a).

(v) Certification of transferor. The Amendment 80 cooperative transferor's designated representative must sign and date the application certifying that all information is true, correct, and complete to the best of his or her knowledge and belief. The printed name of the Amendment 80 cooperative transferor's designated representative must be entered.

(vi) Certification of transferee. The Amendment 80 cooperative transferee's designated representative must sign and date the application certifying that all information is true, correct, and complete to the best of his or her knowledge and belief. The printed name of the Amendment 80 cooperative transferee's designated representative must be entered.

(5) CQ amounts applied to a member of an Amendment 80 cooperative.

(i) Amendment 80 species CQ must be assigned to a member of the Amendment 80 cooperative receiving the CQ for purposes of use cap calculations. No member of an Amendment 80 cooperative may exceed the CQ use cap applicable to that member.

(ii) For purposes of Amendment 80 species CQ use cap calculations, the total amount of Amendment 80 species CQ held or used by a person is equal to all metric tons of Amendment 80 species CQ derived from all Amendment 80 QS units on all Amendment 80 QS permits held by that person and assigned to the Amendment 80 cooperative and all metric tons of Amendment 80 species CQ assigned to that person by the Amendment 80 cooperative from approved transfers.

(iii) The amount of Amendment 80 QS units held by a person, and CQ derived from those Amendment

80 QS units, is calculated using the individual and collective use cap rule established in § 679.92(a).

(h) Amendment 80 cooperative.

(1) General.

This section governs the formation and operation of Amendment 80 cooperatives. The regulations in this section apply only to Amendment 80 cooperatives that have formed for the purpose of applying for and fishing with CQ issued annually by NMFS. Members of Amendment 80 cooperatives should consult legal counsel before commencing any activity if the members are uncertain about the legality under the antitrust laws of the Amendment 80 cooperative's proposed conduct. Membership in an Amendment 80 cooperative is voluntary. No person may be required to join an Amendment 80 cooperative. If a person becomes the owner of an Amendment 80 vessel or a holder of an Amendment 80 LLP/QS license that has been assigned to an Amendment 80 cooperative, then that person may join that Amendment 80 cooperative as a member upon receipt of that Amendment 80 vessel or Amendment 80 LLP/QS license. Members may leave an Amendment 80 cooperative, but any CQ contributed by the Amendment 80 QS permit(s) held by that member will remain with that Amendment 80 cooperative for the duration of the calendar year.

(2) Legal and organizational requirements.

An Amendment 80 cooperative must meet the following legal and organizational requirements before it is eligible to receive CQ:

(i) Each Amendment 80 cooperative must be formed as a partnership, corporation, or other legal business entity that is registered under the laws of one of the 50 states or the District of Columbia;

(ii) Each Amendment 80 cooperative must appoint an individual as the designated representative to act on the Amendment 80 cooperative's behalf and to serve as a contact point for NMFS for questions regarding the operation of the Amendment 80 cooperative. The designated representative may be a member of the Amendment 80 cooperative, or some other individual designated by the Amendment 80 cooperative to act on its behalf;

(iii) Each Amendment 80 cooperative must submit a timely and complete application for CQ; and

§ 679.91 Amendment 80 Program annual harvester privileges

(iv) Each Amendment 80 cooperative must meet the mandatory requirements established in paragraphs (h)(3) and (4) of this section applicable to that Amendment 80 cooperative.

(3) Mandatory requirements.

The following table describes the requirements to form an Amendment 80 cooperative:

(i) Who may join an Amendment 80 cooperative?	Any Amendment 80 QS holder named on a timely and complete application for CQ for that calendar year that is approved by NMFS. Individuals who are not Amendment 80 QS holders may be employed by, or serve as the designated representative of an Amendment 80 cooperative, but are not members of the Amendment 80 cooperative.
(ii) What is the minimum number of Amendment 80 QS permits that must be assigned to an Amendment 80 cooperative to allow it to form?	Any combination of at least nine Amendment 80 WA permits which would include Amendment 80 LLP/QS licenses.
(iii) How many Amendment 80 QS holders are required to form an Amendment 80 cooperative?	At least three Amendment 80 QS holders each of whom may not have a ten percent or greater direct or indirect ownership interest in any of the other Amendment 80 QS holders.
(iv) Is there a minimum amount of Amendment 80 QS units that must be assigned to an Amendment 80 cooperative for it to be allowed to form?	No.
(v) What is allocated to the Amendment 80 cooperative?	CQ for each Amendment 80 species, crab PSC, and halibut PSC, based on the amount of Amendment 80 QS units assigned to the cooperative.
(vi) Is this CQ an exclusive catch and use privilege?	Yes, the members of the Amendment 80 cooperative have an exclusive privilege to collectively catch and use this CQ, or an Amendment 80 cooperative can transfer all or a portion of this CQ to another Amendment 80 cooperative.
(vii) Is there a period in a calendar year during which designated vessels must catch CQ?	Yes, any Amendment 80 vessel designated to catch CQ for an Amendment 80 cooperative is prohibited from catching CQ during the season closure for trawl gear in the BSAI specified at § 679.23(c) unless regulations at § 679.23 applicable to an Amendment 80 species in the BSAI are more restrictive than those established in § 679.23(c), in which case the more restrictive regulations will apply.
(viii) Can any vessel catch an Amendment 80 cooperative's CQ?	No, only Amendment 80 vessels that are assigned to that Amendment 80 cooperative for that calendar year in the application for CQ may catch and process the CQ assigned to that Amendment 80 cooperative.
(ix) Can a member of an Amendment 80 cooperative transfer CQ individually without the approval of the other members of the Amendment 80 cooperative?	No, only the designated representative of the Amendment 80 cooperative, and not individual members, may transfer its CQ to another Amendment 80 cooperative; and only if that transfer is approved by NMFS as established under paragraph (g) of this section.
(x) Are GOA sideboard limits assigned to specific persons or Amendment 80 cooperatives?	No, GOA sideboard limits are not assigned to specific persons or Amendment 80 cooperatives. GOA sideboard limits are assigned to the Amendment 80 sector.

§ 679.91 Amendment 80 Program annual harvester privileges

(xi) Can an Amendment 80 QS permit, Amendment 80 LLP license, or Amendment 80 vessel be assigned to more than one Amendment 80 cooperative in a calendar year?	No, an Amendment 80 QS permit, Amendment 80 LLP license, or Amendment 80 vessel may be assigned to only one Amendment 80 cooperative in a calendar year. A person holding multiple Amendment 80 QS permits, Amendment 80 LLP licenses, or owning multiple Amendment 80 vessels is not required to assign all Amendment 80 QS permits, Amendment 80 LLP licenses, or Amendment 80 vessels to the same Amendment 80 cooperative or the Amendment 80 limited access fishery.
(xii) Can an Amendment 80 QS permit, Amendment 80 LLP license, or Amendment 80 vessel be assigned to an Amendment 80 cooperative and the Amendment 80 limited access fishery?	No, an Amendment 80 QS permit, Amendment 80 LLP license, or Amendment 80 vessel assigned to an Amendment 80 cooperative may not be assigned to the Amendment 80 limited access fishery for that calendar year. A person holding multiple Amendment 80 QS permits, Amendment 80 LLP licenses, or owning multiple Amendment 80 vessels is not required to assign all Amendment 80 QS permits, Amendment 80 LLP licenses, or Amendment 80 vessels to the same Amendment 80 cooperative or the Amendment 80 limited access fishery.
(xiii) Which members may catch the Amendment 80 cooperative's CQ?	Use of a cooperative's CQ permit is determined by the Amendment 80 cooperative contract signed by its members. Any violations of this contract by a cooperative member may be subject to civil claims by other members of the Amendment 80 cooperative.
(xiv) Does an Amendment 80 cooperative need a membership agreement or contract?	Yes, an Amendment 80 cooperative must have a membership agreement or contract that specifies how the Amendment 80 cooperative intends to catch its CQ. A copy of this agreement or contract must be submitted to NMFS with the application for CQ.
(xv) What happens if the Amendment 80 cooperative membership agreement or contract is modified during the fishing year?	A copy of the amended Amendment 80 membership agreement or contract must be sent to NMFS in accordance with § 679.4(a)(4).
(xvi) What happens if the Amendment 80 cooperative exceeds its CQ amount?	An Amendment 80 cooperative is not authorized to catch Amendment 80 species or use crab PSC or halibut PSC in excess of the amount on its CQ permit. Exceeding a CQ permit is a violation of the regulations. Each member of the Amendment 80 cooperative is jointly and severally liable for any violations of the Amendment 80 Program regulations while fishing under the authority of a CQ permit. This liability extends to any persons who are hired to catch or receive CQ assigned to an Amendment 80 cooperative. Each member of an Amendment 80 cooperative is responsible for ensuring that all members of the cooperative comply with all regulations applicable to fishing under the Amendment 80 Program.
(xvii) Is there a limit on how much CQ an Amendment 80 cooperative may hold or use?	No, but each Amendment 80 QS holder is subject to use caps, and an Amendment 80 vessel may be subject to vessel use caps. See § 679.92(a).
(xviii) Is there a limit on how much CQ a vessel may catch?	Yes, an Amendment 80 vessel may not catch more than 20 percent of the aggregate Amendment 80 species ITAC assigned to the Amendment 80 sector for that calendar year. See § 679.92(a) for use cap provisions.
(xix) Are there any special reporting requirements?	Yes, the designated representative of the Amendment 80 cooperative must submit an annual Amendment 80 cooperative report as described under § 679.5(s). In addition, each member of an Amendment 80 cooperative must submit a timely and complete EDR as described under § 679.94.

(4) Successors-in-interest.

If a member of an Amendment 80 cooperative dies (in the case of an individual) or dissolves (in the case of a business entity), the CQ derived from the Amendment 80 QS permits assigned to the Amendment 80 cooperative for that year from that person remains under the control of the Amendment 80 cooperative for the duration of that calendar year as specified in the Amendment 80 cooperative contract. Each Amendment 80 cooperative is free to establish its own internal procedures for admitting a successor-in-interest during the fishing season due to the death or dissolution of an Amendment 80 cooperative member.

§ 679.92 Amendment 80 Program use caps and sideboard limits

§ 679.92 Amendment 80 Program use caps and sideboard limits.

(a) Use caps.

(1) General.

Use caps limit the amount of Amendment 80 QS units and Amendment 80 species CQ that may be held or used by an Amendment 80 QS holder or Amendment 80 vessel. Use caps may not be exceeded unless the Amendment 80 QS holder or Amendment 80 vessel subject to the use cap is specifically allowed to exceed a cap according to the criteria established under this paragraph (a) or by an operation of law. There are two types of use caps: Person use caps and vessel use caps. All Amendment 80 QS unit use caps are based on the aggregate Amendment 80 species Amendment 80 initial QS pool set forth in Table 32 to this part. The use caps apply as follows:

(2) Amendment 80 QS holder use cap.

(i) QS and CQ use cap. A person may not individually or collectively hold or use more than thirty (30.0) percent of the aggregate Amendment 80 QS units initially assigned to the Amendment 80 sector and resulting CQ unless that person receives those Amendment 80 QS units on an Amendment 80 permit(s) based on Amendment 80 legal landings assigned to Amendment 80 vessel(s) or Amendment 80 LLP license(s) held by that Amendment 80 QS holder:

(A) Prior to June 9, 2006; and

(B) At the time of application for Amendment 80 QS.

(ii) CQ use cap calculation. For purposes of calculating and applying the CQ use cap, a person is assigned CQ based on:

(A) The amount of CQ derived from the Amendment 80 QS units held by that person; and

(B) Any CQ assigned to that person in an Application for CQ transfer.

(iii) Transfer limitations.

(A) An Amendment 80 QS holder that receives an initial allocation of aggregate Amendment 80 QS units that exceeds the use cap listed in paragraph (a)(2)(i) of this section cannot receive any Amendment 80 QS permit by transfer unless and until that person's holdings of aggregate Amendment 80 QS units are reduced to an amount below the use cap specified in paragraph (a)(2)(i) of this section.

(B) If an Amendment 80 QS holder that received an initial allocation of aggregate Amendment 80 QS units on his or her Amendment 80 QS permits that exceeds the use cap listed in paragraph (a)(2)(i) of this section transfers an Amendment 80 QS permit to another person, the transferor may not hold more than the greater of either the amount of Amendment 80 QS units held by the transferor after the transfer if the amount of aggregate Amendment 80 QS units continues to exceed the use cap, or the amount equal to the Amendment 80 QS unit use cap established in paragraph (a)(2)(i) of this section.

(C) An Amendment 80 QS holder that receives an initial allocation of aggregate Amendment 80 QS units on his or her Amendment 80 QS permits that exceeds the use cap listed in paragraph (a)(2)(i) of this section is prohibited from having any CQ assigned to that Amendment 80 QS holder in an application for CQ transfer unless and until that Amendment 80 QS holder's holdings of aggregate Amendment 80 QS units are reduced to an amount below the use cap specified in paragraph (a)(2)(i) of this section.

(3) ITAC use cap for an Amendment 80 vessel.

An Amendment 80 vessel may not be used to catch an amount of Amendment 80 species greater than twenty (20.0) percent of the aggregate Amendment 80 species ITACs assigned to the Amendment 80 sector. This amount includes ITAC that is assigned as CQ or to the Amendment 80 limited access fishery.

(b) GOA sideboard limits.

(1) GOA groundfish sideboard limits.

Amendment 80 vessels may not be used to catch more than the amounts of groundfish in the management areas specified in Table 37 to this part

§ 679.92 Amendment 80 Program use caps and sideboard limits

from January 1 through December 31 of each year, except that GOA groundfish sideboard limits specified in Table 37 to this part do not apply when an Amendment 80 vessel is using dredge gear while directed fishing for scallops in the GOA.

(2) GOA halibut PSC sideboard limits.

All Amendment 80 vessels, other than the fishing vessel GOLDEN FLEECE as specified in paragraph (d) of this section, may not use halibut PSC in the fishery complexes, management areas, and seasons greater than the amounts specified in Table 38 to this part during January 1 through December 31 of each year; except that:

(i) An Amendment 80 vessel that uses halibut PSC CQ in the Central GOA subject to the regulations established in the Rockfish Program under subpart G to this part is not subject to the halibut PSC sideboard limits in Table 38 to this part while fishing under a Rockfish CQ permit; and

(ii) Halibut PSC sideboard limits in Table 38 to this part do not apply when an Amendment 80 vessel is using dredge gear while directed fishing for scallops in the GOA.

(c) Sideboard restrictions applicable to Amendment 80 vessels directed fishing for flatfish in the GOA.

Only an Amendment 80 vessel listed in column A of Table 39 to this part may be used to fish in the directed arrowtooth flounder, deep-water flatfish, flathead sole, rex sole, and shallow-water flatfish fisheries in the GOA and in adjacent waters open by the State of Alaska for which it adopts a Federal fishing season.

(d) Sideboard restrictions applicable to the fishing vessel GOLDEN FLEECE.

(1) The fishing vessel GOLDEN FLEECE (USCG documentation number 609951):

(i) May not be used for directed groundfish fishing for northern rockfish, pelagic shelf rockfish, pollock, Pacific cod, or Pacific ocean perch in the GOA and in adjacent waters open by the State of

Alaska for which it adopts a Federal fishing season; and

(ii) Is not subject to halibut PSC sideboard limits as described in paragraph (b)(2) of this section in the GOA or adjacent waters open by the State of Alaska for which it adopts a Federal fishing season.

§ 679.93 Amendment 80 Program recordkeeping, permits, monitoring and catch accounting

§ 679.93 Amendment 80 Program recordkeeping, permits, monitoring, and catch accounting.

(a) Recordkeeping and reporting.

See § 679.5(s).

(b) Permits. See Sec. 679.4(o).

(c) Catch monitoring requirements for Amendment 80 vessels and catcher/processors not listed in § 679.4(1)(2)(i) using trawl gear and fishing in the BSAI.

The requirements under paragraphs (c)(1) through (9) of this section apply to all Amendment 80 vessels except Amendment 80 vessels using dredge gear while directed fishing for scallops, and any other catcher/processor not listed in § 679.4(1)(2)(i) using trawl gear and fishing or receiving fish in the BSAI and in adjacent waters open by the State of Alaska for which it adopts a Federal fishing season. Except when using dredge gear while directed fishing for scallops, at all times when an Amendment 80 vessel or a catcher/processor not listed in § 679.4(1)(2)(i) using trawl gear has BSAI groundfish onboard the vessel, the vessel owner or operator must ensure that:

(1) Catch weighing.

All groundfish are weighed on a NMFS-approved scale in compliance with the scale requirements at § 679.28(b). Each haul must be weighed separately and all catch must be made available for sampling by a NMFS-certified observer.

(2) Observer sampling station.

An observer sampling station meeting the requirements at § 679.28(d) is available at all times.

(3) Observer coverage requirements.

The vessel is in compliance with the observer coverage requirements described at § 679.50(c)(6).

(4) Operational line.

The vessel has no more than one operational line or other conveyance for the mechanized movement of catch between the scale used to weigh total catch and the location where the observer collects species composition samples.

(5) Fish on deck.

No fish are allowed to remain on deck unless an observer is present, except for fish inside the codend and fish accidentally spilled from the codend during hauling and dumping. Fish accidentally spilled from the codend must be moved to the fish bin.

(6) Sample storage.

There is sufficient space to accommodate a minimum of 10 observer sampling baskets. This space must be within or adjacent to the observer sample station.

(7) Pre-cruise meeting.

The Observer Program Office is notified by phone at 1-907-271-1702 at least 24 hours prior to departure when the vessel will be carrying an observer who has not previously been deployed on that vessel within the last 12 months. Subsequent to the vessel's departure notification, but prior to departure, NMFS may contact the vessel to arrange for a pre-cruise meeting. The pre-cruise meeting must minimally include the vessel operator or manager, and any observers assigned to the vessel.

(8) Belt and flow operations.

The vessel operator stops the flow of fish and clears all belts between the bin doors and the area where the observer collects samples of unsorted catch when requested to do so by the observer.

(9) Vessel crew in tanks or bins.

The vessel owner or operator must comply with the bin monitoring standards specified in § 679.28(i).

(d) Catch monitoring requirements for Amendment 80 vessels fishing in the GOA.

The requirements under this section apply to any Amendment 80 vessel fishing in the GOA and in adjacent waters open by the State of Alaska for which it adopts a Federal fishing season except Amendment 80 vessels using dredge gear while directed fishing for scallops. At all times when an Amendment 80 vessel is not using dredge gear while directed fishing for scallops and has GOA groundfish onboard the vessel owner or operator must ensure that:

(1) Catch from an individual haul is not mixed with catch from another haul prior to sampling by a

§ 679.93 Amendment 80 Program recordkeeping, permits, monitoring and catch accounting

NMFS-certified observer, and all catch is made available for sampling by a NMFS-certified observer;

(2) The vessel is in compliance with the observer coverage requirements described at § 679.50(c)(6)(ii);

(3) Operational Line.

The vessel has no more than one operational line or other conveyance for the mechanized movement of catch at the location where the observer collects species composition samples; and

(4) The requirements in § 679.93(c)(5), (8), and (9) are met.

(e) *Catch accounting.*

(1) Amendment 80 species.

(i) Amendment 80 cooperative. All Amendment 80 species caught in the BSAI, including catch in adjacent waters open by the State of Alaska for which it adopts a Federal fishing season, by an Amendment 80 vessel assigned to an Amendment 80 cooperative will be debited from the CQ permit for that Amendment 80 cooperative for that calendar year unless that Amendment 80 vessel is using dredge gear while directed fishing for scallops.

(ii) Amendment 80 limited access fishery. All Amendment 80 species caught in the BSAI, including catch in adjacent waters open by the State of Alaska for which it adopts a Federal fishing season, by an Amendment 80 vessel assigned to the Amendment 80 limited access fishery will be debited against the ITAC for that Amendment 80 species in the Amendment 80 limited access fishery for that calendar year unless that Amendment 80 vessel is using dredge gear while directed fishing for scallops.

(2) Crab PSC and halibut PSC.

(i) Amendment 80 cooperative. All crab PSC or halibut PSC used by an Amendment 80 vessel assigned to an Amendment 80 cooperative in the BSAI, including crab PSC or halibut PSC used in the adjacent waters open by the State of Alaska for which it adopts a Federal fishing season, will be debited against the CQ permit for that Amendment 80 cooperative for that calendar year unless that

Amendment 80 vessel is using dredge gear while directed fishing for scallops.

(ii) Amendment 80 limited access fishery. All crab PSC or halibut PSC used by an Amendment 80 vessel assigned to the Amendment 80 limited access fishery in the BSAI, including crab PSC or halibut PSC used in the adjacent waters open by the State of Alaska for which it adopts a Federal fishing season, will be debited against the crab PSC or halibut PSC limit assigned to the Amendment 80 limited access fishery for that calendar year, unless that Amendment 80 vessels is using dredge gear while directed fishing for scallops.

(3) GOA groundfish sideboard limits.

All Amendment 80 sideboard species defined in Table 37 to this part caught in the GOA, including catch in adjacent waters open by the State of Alaska for which it adopts a Federal fishing season, by an Amendment 80 vessel will be debited against the Amendment 80 sideboard limit for that Amendment 80 sideboard species for that calendar year except Amendment 80 sideboard species caught by Amendment 80 vessel using dredge gear while directed fishing for scallops.

(4) GOA halibut sideboard limits.

All halibut PSC used by all Amendment 80 vessels in the GOA, including halibut PSC used in the adjacent waters open by the State of Alaska for which it adopts a Federal fishing season, will be debited against the sideboard limit established for the Amendment 80 sector, except:

(i) Halibut PSC CQ used by the catcher/processor sector in the Rockfish Program in the Central GOA;

(ii) Halibut PSC used by the fishing vessel GOLDEN FLEECE (USCG Documentation number 609951); and

(iii) Halibut PSC used by an Amendment 80 vessel using dredge gear while directed fishing for scallops.

§ 679.94 Economic data report (EDR) for the Amendment 80 sector

§ 679.94 Economic data report (EDR) for the Amendment 80 sector.

(a) Amendment 80 EDR.

(1) Requirement to submit an EDR.

Each year except 2008, a person who held an Amendment 80 QS permit during a calendar year must submit to NMFS an EDR for that calendar year for each Amendment 80 QS permit held by that person. An EDR must be timely and complete.

(2) Submission of EDR.

An EDR may only be submitted to NMFS using any one of the following methods:

(i) Mail:

NMFS, Alaska Fisheries Science Center,
Economic Data Reports,
7600 Sand Point Way NE, F/AKC2,
Seattle, WA 98115; or

(ii) Fax: 206-526-6723

(3) EDR forms.

EDR forms are available through the Internet on the NMFS Alaska Region Web site at <http://www.fakr.noaa.gov>, or by contacting NMFS at 206-526-6414.

(4) Deadline.

For each calendar year except 2008, a completed EDR must be received by NMFS no later than 1700 hours A.I.t. on June 1 of the year following the calendar year during which the Amendment 80 QS permit was held, or if sent by U.S. mail, postmarked by that date.

(5) Contents of EDR.

An EDR must contain completed submissions for each data field required under paragraphs (b) and (c) of this section, as applicable, and the following information:

(i) Calendar year of EDR. Calendar year for which the EDR is being submitted;

(ii) Amendment 80 QS holder information. Name of company, partnership, other business entity, business telephone number, business fax number,

e-mail address (if available) and Amendment 80 QS permits held;

(iii) Designated representative. An Amendment 80 QS holder must appoint an individual to be his designated representative and must ensure that the designated representative complies with the regulations in this section. The designated representative is the primary contact person for NMFS on issues relating to data required in the EDR. If an individual Amendment 80 QS holder chooses to complete the EDR, then they are the designated representative;

(iv) Person completing this report.

(A) Indicate whether the person completing this report is the Amendment 80 QS holder, or the designated representative for the Amendment 80 QS holder;

(B) Record the name of the person completing the report, title, business telephone number, fax number, signature of the person submitting the EDR, and e-mail address (if available). If a designated representative is not the Amendment 80 QS holder, written authorization to act on behalf of the Amendment 80 QS holder must accompany the EDR;

(v) Amendment 80 QS holders who own Amendment 80 vessels. An Amendment 80 QS holder who is an Amendment 80 vessel owner must submit, or have his designated representative submit, revenue and cost information for each Amendment 80 QS permit held and each Amendment 80 vessel owned by that Amendment 80 QS holder as described under paragraphs (b) and (c) of this section;

(vi) Amendment 80 QS holders who do not own Amendment 80 vessels. An Amendment 80 QS holder who is not an Amendment 80 vessel owner must submit, or have his designated representative submit, revenue and cost information for each Amendment 80 QS permit held by that Amendment 80 QS holder as described under paragraph (c) of this section; and

(vii) Certification. The Amendment 80 QS holder and his designated representative, if applicable, must certify that all information provided

§ 679.94 Economic data report (EDR) for the Amendment 80 sector

under paragraphs (b) and (c) of this section is accurate and complete.

(b) Amendment 80 vessel information.

(1) Ownership of an Amendment 80 vessel.

If a person owned any part of an Amendment 80 vessel during a calendar year, that person must provide the following information for each Amendment 80 vessel owned:

(i) Amendment 80 vessel owner information.

Vessel name, USCG Documentation number, ADF&G vessel registration number, ADF&G processor code, Amendment 80 LLP license number(s) which designated that vessel during that calendar year, Amendment 80 QS permit assigned to that vessel during that calendar year, Amendment 80 limited access fishery permit number assigned to that vessel during that calendar year, or name of Amendment 80 cooperative to which that Amendment 80 vessel was assigned during that calendar year (if applicable);

(ii) Amendment 80 vessel operator information.

If a person other than the Amendment 80 QS holder operated an Amendment 80 vessel owned by that Amendment 80 QS holder during a calendar year, provide the following: Name of company, partnership, other business entity, and business telephone number, business fax number, and e-mail address (if available);

(2) Vessel characteristics.

(i) Home port, U.S. gross registered tonnage, net tonnage, length overall, beam, shaft horsepower, fuel capacity, year built;

(ii) Vessel survey value: most recent survey value, date of last survey value, did survey reflect value of permits and processing equipment;

(iii) Freezing capacity: maximum freezing capacity of this vessel in pounds per hour and freezer space (measured in pounds of product);

(iv) Fuel consumption: total consumption for the calendar year and average fuel consumed per hour from fishing and processing, transiting, and in shipyard.

(v) Vessel activity during calendar year: number of days the vessel was engaged in fishing, processing, steaming empty, offloading, and inactive or in shipyard. Report separately for Amendment 80 fisheries and all other fisheries; and

(vi) Processing capacity: Record each type of product processed on the line in the Amendment 80 fishery, the number of processing lines of similar type (equipment and/or product mix), and the vessel's maximum average throughput in pounds (round weight) per hour under normal operating conditions (assuming quantity of raw fish and other inputs is not limiting), totaled over all processing lines of this type.

(3) Calendar year revenues.

(i) Total fishery product sales volume and FOB Alaska revenue; and

(ii) All other income derived from vessel operations: tendering, charters, cargo transport, etc.

(4) Calendar year costs.

(i) Fishing labor expenses (including bonuses and payroll taxes, but excluding benefits and insurance);

(ii) Processing labor expenses (including bonuses and payroll taxes, but excluding benefits and insurance);

(iii) Labor expenses for all other employees aboard the vessel;

(iv) Food and provisions not paid by crew;

(v) Recruitment, travel, benefits, and other employee related costs;

(vi) Lease expense for this vessel and onboard equipment;

(vii) Purchases of fishing gear (nets, net electronics, doors, cables, etc.);

(viii) Expenditures on processing equipment;

(ix) Product storage equipment;

§ 679.94 Economic data report (EDR) for the Amendment 80 sector

(x) Expenditures on vessel and onboard equipment (other than fishing, processing, or storage equipment);

(xi) Fishing gear leases;

(xii) Repair and maintenance expenses for vessel and processing equipment;

(xiii) Freight storage and other sales costs;

(xiv) Product packaging materials;

(xv) Fuel and lubrication;

(xvi) Observer fees and monitoring costs;

(xvii) General administrative costs;

(xviii) Insurance;

(xix) Fisheries landing taxes;

(xx) Total raw fish purchases; and

(xxi) All other costs related to vessel operations not included in the preceding list.

(5) Calendar year labor.

Average number and total number of employees for fishing, processing, and other activities on this vessel.

(i) Average number of hours worked per day by processing line employee; and

(ii) Crew revenue share system used for some processing, all processing, some non-processing, and all non-processing crew.

(c) Permit revenues or expenditures.

An Amendment 80 QS holder or his designated representative will record revenues and expenditures for any tradable fishing or processing privilege. Attribute those revenues or costs to a specific Amendment 80 vessel or Amendment 80 LLP as applicable.

(1) Permit revenues.

(i) Income from sale or lease of fishery licenses, permits, harvesting or processing rights: record license or permit number and revenue for each asset sold; and

(ii) Royalties received from leasing allocations including metric tons and dollars for Amendment 80 yellowfin sole, rock sole, flathead sole, Atka mackerel, Pacific ocean perch, Pacific cod, Amendment 80 leased halibut PSC, leased crab PSC, and any other species leased.

(2) Permit expenditures.

(i) Fishery licenses, permits, harvesting or processing rights: record license or permit number and cost for each asset purchased;

(ii) Royalties paid for leases of catcher/processing quota, including metric tons, and dollars for Amendment 80 yellowfin sole, rock sole, flathead sole, Atka mackerel, Pacific ocean perch, Pacific cod, Amendment 80 leased halibut PSC, leased king crab PSC, and any other species leased;

(iii) Cooperative costs including lawyer and accountant costs, association fees, and other fees charged by harvest cooperative; and

(iv) Any other costs incurred from the use of fishery licenses, permits, harvesting or processing rights not included in the preceding list.

(d) EDR audit procedures.

(1) NMFS will conduct verification of information with the Amendment 80 QS holder or designated representative, if applicable.

(2) The Amendment 80 QS holder or designated representative, if applicable, must respond to inquiries by NMFS within 20 days of the date of issuance of the inquiry.

(3) The Amendment 80 QS holder or designated representative, if applicable, must provide copies of additional data to facilitate verification by NMFS. The NMFS auditor may review and request copies of additional data provided by the Amendment 80 QS

§ 679.94 Economic data report (EDR) for the Amendment 80 sector

holder or designated representative, including but not limited to, previously audited or reviewed financial statements, worksheets, tax returns, invoices, receipts, and other original documents substantiating the data submitted.

Appendix A to Part 679

Performance and Technical Requirements for Scales Used to Weigh Catch At Sea in the Groundfish Fisheries off Alaska

Table of Contents

1. Introduction

2. Belt Scales

2.1 Applicability

2.2 Performance Requirements

2.2.1 Maximum Permissible Errors

2.2.1.1 Laboratory Tests

2.2.1.2 Zero Load Tests

2.2.1.3 Material Tests

2.2.2 Minimum Flow Rate (Q_{min})

2.2.3 Minimum Totalized Load (Σ_{min})

2.2.4 Influence Quantities

2.2.4.1 Temperature

2.2.4.2 Power Supply

2.3 Technical Requirements

2.3.1 Indicators and Printers

2.3.1.1 General

2.3.1.2 Values Defined

2.3.1.3 Units

2.3.1.4 Value of the Scale Division

2.3.1.5 Range of Indication

2.3.1.6 Resettable and Non-resettable Values

2.3.1.7 Rate of Flow Indicator

2.3.1.8 Printed Information

2.3.1.9 Permanence of Markings

2.3.1.10 Power Loss

2.3.1.11 Adjustable Components

2.3.1.12 Audit Trail

2.3.1.13 Adjustments to Scale Weights

2.3.2 Weighing Elements

2.3.2.1 Speed Measurement

2.3.2.2 Conveyer Belt

2.3.2.3 Overload Protection

2.3.2.4 Speed Control

2.3.2.5 Adjustable Components

2.3.2.6 Motion Compensation

2.3.3 Installation Conditions

2.3.4 Marking

2.3.4.1 Presentation

2.4 Tests

2.4.1 Minimum Test Load

2.4.2 Laboratory Tests

2.4.2.1 Influence Quantity and Disturbance Tests

2.4.2.2 Zero-Load Tests

2.4.2.3 Material Tests

2.4.3 Annual Scale Inspections

2.4.3.1 Zero-Load Tests

2.4.3.2 Material Tests

3. Automatic Hopper Scales

3.1 Applicability

3.2 Performance Requirements

3.2.1 Maximum Permissible Errors

3.2.1.1 Laboratory Tests

3.2.1.2 Increasing and Decreasing Load Tests

3.2.2 Minimum Weightment (Σ_{min})

3.2.3 Minimum Totalized Load (Lot)

3.2.4 Influence Quantities

3.2.4.1 Temperature

3.2.4.1.1 Operating Temperature

3.2.4.2 Power Supply

3.3 Technical Requirements

3.3.1 Indicators and Printers

3.3.1.1 General

3.3.1.2 Values Defined

3.3.1.3 Units

3.3.1.4 Value of the Scale Division

3.3.1.5 Weighing Sequence

Appendix A to Part 679

3.3 Technical Requirements (continued)

- 3.3.1.6 Printing Sequence
- 3.3.1.7 Printed Information
- 3.3.1.8 Permanence of Markings
- 3.3.1.9 Range of Indication
- 3.3.1.10 Non-resettable Values
- 3.3.1.11 Power Loss
- 3.3.1.12 Adjustable Components
- 3.3.1.13 Audit Trail
- 3.3.1.14 Zero-Load Adjustment
 - 3.3.1.14.1 Manual
 - 3.3.1.14.2 Semi-automatic
- 3.3.1.15 Damping Means
- 3.3.1.16 Adjustments to Scale Weights
- 3.3.2 Interlocks and Gate Control
- 3.3.3 Overfill Sensor
- 3.3.4 Weighing Elements
 - 3.3.4.1 Overload Protection
 - 3.3.4.2 Adjustable Components
 - 3.3.4.3 Motion Compensation
- 3.3.5 Installation Conditions
- 3.3.6 Marking
 - 3.3.6.1 Presentation

3.4 Tests

- 3.4.1 Standards
- 3.4.2 Laboratory Tests
 - 3.4.2.1 Influence Quantity and Disturbance Tests
 - 3.4.2.2 Performance Tests
- 3.4.3 Annual Scale Inspections

4. Platform Scales and Hanging Scales

4.1 Applicability

4.2 Performance Requirements

- 4.2.1 Maximum Permissible Errors
 - 4.2.1.1 Laboratory Tests
 - 4.2.1.2 Increasing and Decreasing Load and Shift Tests
- 4.2.2 Accuracy Classes
- 4.2.3 Minimum Load

4.2.4 Influence Quantities

- 4.2.4.1 Temperature
 - 4.2.4.1.1 Operating Temperature
- 4.2.4.2 Power Supply

4.3 Technical Requirements

- 4.3.1 Indicators and Printers
 - 4.3.1.1 General
 - 4.3.1.2 Values Defined
 - 4.3.1.3 Units
 - 4.3.1.4 Value of the Scale Division
 - 4.3.1.5 Printed Information
 - 4.3.1.6 Permanence of Markings
 - 4.3.1.7 Power Loss
 - 4.3.1.8 Adjustable Components
 - 4.3.1.9 Zero-Load Adjustment
 - 4.3.1.9.1 Manual
 - 4.3.1.9.2 Semi-automatic
 - 4.3.1.10 Damping Means
- 4.3.2 Weighing Elements
 - 4.3.2.1 Overload Protection
 - 4.3.2.2 Adjustable Components
 - 4.3.2.3 Motion Compensation
- 4.3.3 Installation Conditions
- 4.3.4 Marking
 - 4.3.4.1 Presentation

4.4 Tests

- 4.4.1 Standards
- 4.4.2 Laboratory Tests
 - 4.4.2.1 Influence Quantities and Disturbance Tests
 - 4.4.2.2 Performance Tests
- 4.4.3 Annual Scale Inspections

5. Definitions

1. Introduction

(a) This appendix to part 679 contains the performance and technical requirements for scales to be approved by NMFS for use to weigh, at sea, catch from the groundfish fisheries off Alaska. The performance and technical requirements in this document have not been reviewed or endorsed by the National Conference on Weights and Measures. Regulations implementing the requirements of this appendix and additional requirements for and with respect to scales used to weigh catch at sea are found at 50 CFR 679.28(b).

(b) Revisions, amendments, or additions to this appendix may be made after notice and opportunity for public comments. Send requests for revisions, amendments, or additions to the Sustainable Fisheries Division, Alaska Region, NMFS, P.O. Box 21668, Juneau, AK 99802.

(c) Types of scales covered by appendix

This appendix contains performance and technical requirements for belt, automatic hopper, platform, and hanging scales.

(d) Testing and Approval of Scales Used to Weigh Catch at Sea

Scales used to weigh catch at sea are required to comply with four categories of performance and technical requirements:

- (1) Type evaluation;
- (2) initial inspection after installation while the vessel is tied up at a dock and is not under power at sea;
- (3) annual reinspection while the vessel is tied up at a dock and is not under power at sea; and
- (4) daily at-sea tests of the scale's accuracy.

This appendix contains only the performance and technical requirements for type evaluation and initial and annual reinspections by an authorized scale inspector.

2. Belt Scales

2.1 Applicability.

The requirements in this section apply to a scale or scale system that employs a conveyor belt in contact with a weighing element to determine the weight of a bulk commodity being conveyed across the scale.

2.2 Performance Requirements

2.2.1 Maximum Permissible Errors. For laboratory tests of a scale and initial inspections and annual reinspections of an installed scale when the vessel is tied up at a dock and is not under power at sea, the following maximum permissible errors (MPEs) are specified:

2.2.1.1 Laboratory Tests. See annex A to this appendix A for procedures for disturbance tests and influence factors.

a. Disturbances. ± 0.18 percent of the weight of the load totalized.

b. Influence Factors. ± 0.25 percent of the weight of the load totalized.

c. Temperature Effect at Zero Flow Rate. The difference between the values obtained at zero flow rate taken at temperatures that differ by $10^{\circ}\text{C} \pm 0.2^{\circ}\text{C}$ must not be greater than 0.035 percent of the weight of the load totalized at the maximum flow-rate for the time of the test.

2.2.1.2 Zero Load Tests. For zero load tests conducted in a laboratory or on a scale installed on a vessel and conducted when the vessel is tied up at a dock and not under power at sea, ± 0.1 percent of the value of the minimum totalized load or 1 scale division (d), whichever is greater.

2.2.1.3 Material Tests. For material tests conducted in a laboratory or on a scale installed on a vessel and conducted when the vessel is tied up at a dock and not under power at sea, ± 1.0 percent of the known weight of the test material.

2.2.2 Minimum Flow Rate (Q_{min}). The minimum flow rate must be specified by the manufacturer and must not be greater than 35 percent of the rated capacity of the scale in kilograms per hour (kg/hr) or metric tons per hour (mt/hr).

2.2.3 Minimum Totalized Load (Σ_{min}). The minimum totalized load must not be less than the greater of--

- a. Two percent of the load totalized in 1 hour at the maximum flow rate;
- b. The load obtained at the maximum flow rate in 1 revolution of the belt; or
- c. A load equal to 800 scale divisions (d).

2.2.4 Influence Quantities. The following requirements apply to influence factor tests conducted in the laboratory.

2.2.4.1 Temperature. A belt scale must comply with the performance and technical requirements at a range of temperatures from -10° C to +40° C. However, for special applications the temperature range may be different, but the range must not be less than 30° C and must be so specified on the scale's descriptive markings.

2.2.4.2 Power Supply. A belt scale must comply with the performance and technical requirements when operated within a range of -15 percent to +10 percent of the power supply specified on the scale's descriptive markings.

2.3 Technical Requirements.

2.3.1 Indicators and Printers.

2.3.1.1 General. A belt scale must be equipped with an indicator capable of displaying both the weight of fish in each haul or set and the cumulative weight of all fish or other material weighed on the scale between annual inspections ("the cumulative weight"), a rate of flow indicator, and a printer. The indications and printed representations must be clear, definite, accurate, and

easily read under all conditions of normal operation of the belt scale.

2.3.1.2 Values Defined. If indications or printed representations are intended to have specific values, these must be defined by a sufficient number of figures, words, or symbols, uniformly placed with reference to the indications or printed representations and as close as practicable to the indications or printed representations but not so positioned as to interfere with the accuracy of reading.

2.3.1.3 Units. The weight of each haul or set must be indicated in kilograms, and the cumulative weight must be indicated in either kilograms or metric tons and decimal subdivisions.

2.3.1.4 Value of the Scale Division. The value of the scale division (d) expressed in a unit of weight must be equal to 1, 2, or 5, or a decimal multiple or sub-multiple of 1, 2, or 5.

2.3.1.5 Range of Indication. The range of the weight indications and printed values for each haul or set must be from 0 kg to 999,999 kg and for the cumulative weight must be from 0 to 99,999 metric tons.

2.3.1.6 Resettable and Non-resettable Values. The means to indicate the weight of fish in each haul or set must be resettable to zero. The means to indicate the cumulative weight must not be resettable to zero without breaking a security means and must be reset only upon direction of NMFS or an authorized scale inspector.

2.3.1.7 Rate of Flow Indicator. Permanent means must be provided to produce an audio or visual signal when the rate of flow is less than the minimum flow rate or greater than 98 percent of the maximum flow rate.

Appendix A to Part 679

2.3.1.8 Printed Information. The information printed must include--

- a. For catch weight:
 - i. The vessel name;
 - ii. The Federal fisheries or processor permit number of the vessel;
 - iii. The haul or set number;
 - iv. The total weight of catch in each haul or set;
 - v. The total cumulative weight of all fish or other material weighed on the scale; and
 - vi. The date and time the information is printed.
- b. For the audit trail:
 - i. The vessel name;
 - ii. The Federal fisheries or processor permit number of the vessel;
 - iii. The date and time (to the nearest minute) that the adjustment was made;
 - iv. The name or type of adjustment being made; and
 - v. The initial and final values of the parameter being changed.

2.3.1.9 Permanence of Markings. All required indications, markings, and instructions must be distinct and easily readable and must be of such character that they will not tend to become obliterated or illegible.

2.3.1.10 Power Loss. In the event of a power failure, means must be provided to retain in a memory the weight of fish in each haul or set for which a printed record has not yet been made, the cumulative weight, and the information on the audit trail.

2.3.1.11 Adjustable Components. An adjustable component that when adjusted affects the performance or accuracy of the scale must be held securely in position and must not be capable of adjustment without breaking a security means unless a record of the adjustment is made on the audit trail described in 2.3.1.12.

2.3.1.12 Audit Trail. An audit trail in the form of an event logger must be provided to document changes made using adjustable components. The following

information must be provided in an electronic form that cannot be changed or erased by the scale operator, can be printed at any time, and can be cleared by the scale manufacturer's representative upon direction by NMFS or by an authorized scale inspector:

- a. The date and time (to the nearest minute) of the change;
- b. The name or type of adjustment being made;
- c. The initial and final values of the parameter being changed.

2.3.1.13 Adjustments to Scale Weights. The indicators and printer must be designed so that the scale operator cannot change or adjust the indicated and printed weight values.

2.3.2 Weighing Elements.

2.3.2.1 Speed Measurement. A belt scale must be equipped with means to accurately sense the belt travel and/or speed whether the belt is loaded or empty.

2.3.2.2 Conveyer Belt. The weight per unit length of the conveyer belt must be practically constant. Belt joints must be such that there are no significant effects on the weighing results.

2.3.2.3 Overload Protection. The load receiver must be equipped with means so that an overload of 150 percent or more of the capacity does not affect the metrological characteristics of the scale.

2.3.2.4 Speed Control. The speed of the belt must not vary by more than 5 percent of the nominal speed.

2.3.2.5 Adjustable Components. An adjustable component that can affect the performance of the belt scale must be held securely in position and must not be capable of adjustment without breaking a security means.

2.3.2.6 Motion Compensation. A belt scale must be equipped with automatic means to compensate for the motion of a vessel at sea so that the weight values indicated are within the MPEs. Such means shall be a reference load cell and a reference mass weight or other equally effective means. When equivalent means are utilized, the manufacturer must provide NMFS with information demonstrating that the scale can weigh accurately at sea.

2.3.3 Installation Conditions. A belt scale must be rigidly installed in a level condition.

2.3.4 Marking. A belt scale must be marked with the--

- a. Name, initials, or trademark of the manufacturer or distributor;
- b. Model designation;
- c. Non-repetitive serial number;
- d. Maximum flow rate (Q_{max});
- e. Minimum flow rate (Q_{min});
- f. Minimum totalized load (Σ_{min});
- g. Value of a scale division (d);
- h. Belt speed;
- i. Weigh length;
- j. Maximum capacity (Max);
- k. Temperature range (if applicable); and
- l. Mains voltage.

2.3.4.1 Presentation. The markings must be reasonably permanent and of such size, shape, and clarity to provide easy reading in normal conditions of use. They must be grouped together in a place visible to the operator.

2.4 Tests.

2.4.1 Minimum Test Load. The minimum test load must be the greater of--

- a. 2 percent of the load totalized in 1 hour at the maximum flow rate;
- b. The load obtained at maximum flow rate in one revolution of the belt;

- c. A load equal to 800 scale divisions.

2.4.2 Laboratory Tests.

2.4.2.1 Influence Quantity and Disturbance Tests. Tests must be conducted according to annex A and the results of these tests must be within the values specified in section 2.2.1.1.

2.4.2.2 Zero-Load Tests. A zero-load test must be conducted for a time equal to that required to deliver the minimum totalized load (Σ_{min}). At least two zero-load tests must be conducted prior to a material test. The results of these tests must be within the values specified in section 2.2.1.2.

2.4.2.3 Material Tests. At least one material test must be conducted with the weight of the material or simulated material equal to or greater than the minimum test load. The results of these tests must be within the values specified in section 2.2.1.3.

2.4.3 Annual Inspections.

2.4.3.1 Zero-Load Tests. A zero-load test must be conducted for a time equal to that required to deliver the minimum totalized load (Σ_{min}). At least one zero-load test must be conducted prior to each material test. The results of this test must be within the values specified in section 2.2.1.2.

2.4.3.2 Material Tests. At least one material or simulated material test must be conducted with the weight of the material or simulated material equal to or greater than the minimum test load. The results of these tests must be within the values specified in section 2.2.1.3.

3. Automatic Hopper Scales

3.1 Applicability.

The requirements in this section apply to a scale or scale system that is designed for automatic

weighing of a bulk commodity in predetermined amounts.

3.2 Performance Requirements.

3.2.1 Maximum Permissible Errors. For laboratory tests of a scale and initial inspection and annual reinspections of an installed scale when the vessel is tied up at a dock and is not under power at sea, the following MPEs are specified:

3.2.1.1 Laboratory Tests. See annex A to appendix A for procedures for disturbance test and influence factors.

a. Disturbances. Significant fault (sf) (± 1 scale division).

b. Influence Factors. ± 0.1 percent of test load.

3.2.1.2 Increasing and Decreasing Load Tests. For increasing and decreasing load tests conducted in a laboratory or on a scale installed on a vessel tied up at a dock and not under power at sea, ± 1.0 percent of the test load.

3.2.2 Minimum Weighment (Σ min). The minimum weighment must not be less than 20 percent of the weighing capacity, or a load equal to 100 scale intervals (d), except for the final weighment of a lot.

3.2.3 Minimum Totalized Load (Lot). The minimum totalized load must not be less than 4 weighments.

3.2.4 Influence Quantities. The following requirements apply to influence factor tests conducted in the laboratory:

3.2.4.1 Temperature. A hopper scale must comply with the metrological and technical requirements at temperatures from -10° C to $+40^{\circ}$ C. However, for special applications the temperature range may be different, but the range must not be less than 30° C and must be so specified on the scale's descriptive markings.

3.2.4.1.1 Operating Temperature. A hopper scale must not display or print any usable weight values until the operating temperature necessary for accurate weighing and a stable zero-balance condition have been attained.

3.2.4.2 Power Supply. A hopper scale must comply with the performance and technical requirements when operated within -15 percent to +10 percent of the power supply specified on the scale's descriptive markings.

3.3 Technical Requirements.

3.3.1 Indicators and Printers.

3.3.1.1 General.

a. A hopper scale must be equipped with an indicator and printer that indicates and prints the weight of each load and a no-load reference value; and a printer that prints the total weight of fish in each haul or set and the total cumulative weight of all fish and other material weighed on the scale between annual inspections ("the cumulative weight"). The indications and printed information must be clear, definite, accurate, and easily read under all conditions of normal operation of the hopper scale.

b. A no-load reference value may be a positive or negative value in terms of scale divisions or zero. When the no-load reference value is zero, the scale must return to a zero indication (within ± 0.5 scale division) when the load receptor (hopper) is empty following the discharge of all loads, without the intervention of either automatic or manual means.

3.3.1.2 Values Defined. If indications or printed representations are intended to have specific values, these must be defined by a sufficient number of figures, words, or symbols, uniformly placed with reference to the indications or printed representations and as close as practicable to the indications or printed representations but not so positioned as to interfere with the accuracy of reading.

Appendix A to Part 679

3.3.1.3 Units. The weight of each haul or set must be indicated in kilograms, and the cumulative weight must be indicated in either kilograms or metric tons and decimal subdivisions.

3.3.1.4 Value of the Scale Division. The value of the scale division (d) expressed in a unit of weight must be equal to 1, 2, or 5, or a decimal multiple or sub-multiple of 1, 2, or 5.

3.3.1.5 Weighing Sequence. For hopper scales used to receive (weigh in), the no-load reference value must be determined and printed only at the beginning of each weighing cycle. For hopper scales used to deliver (weigh out), the no-load reference value must be determined and printed only after the gross-load weight value for each weighing cycle has been indicated and printed.

3.3.1.6 Printing Sequence. Provision must be made so that all weight values are indicated until the completion of the printing of the indicated values.

3.3.1.7 Printed Information. The information printed must include--

- a. For catch weight:
 - i. The vessel name;
 - ii. The Federal fisheries or processor permit number of the vessel;
 - iii. The haul or set number;
 - iv. The total weight of catch in each haul or set;
 - v. The total cumulative weight of all fish or other material weighed on the scale; and
 - vi. The date and time the information is printed.
- b. For the audit trail:
 - i. The vessel name;
 - ii. The Federal fisheries or processor permit number of the vessel;
 - iii. The date and time (to the nearest minute) of the change;
 - iv. The name or type of adjustment being made; and

v. The initial and final values of the parameter being changed.

3.3.1.8 Permanence of Markings. All required indications, markings, and instructions must be distinct and easily readable and must be of such character that they will not tend to become obliterated or illegible.

3.3.1.9 Range of Indication. The range of the weight indications and printed values for each haul or set must be from 0 kg to 999,999 kg and for the cumulative weight must be from 0 to 99,999 metric tons.

3.3.1.10 Non-resettable Values. The cumulative weight must not be resettable to zero without breaking a security means and must be reset only upon direction by NMFS or by an authorized scale inspector.

3.3.1.11 Power Loss. In the event of a power failure, means must be provided to retain in a memory the weight of fish in each haul or set for which a printed record has not yet been made, the cumulative weight, and the information on the audit trail described in 3.3.1.13.

3.3.1.12 Adjustable Components. An adjustable component that, when adjusted, affects the performance or accuracy of the scale must not be capable of adjustment without breaking a security means, unless a record of the adjustment is made on the audit trail described in 3.3.1.13.

3.3.1.13 Audit Trail. An audit trail in the form of an event logger must be provided to document changes made using adjustable components. The following information must be provided in an electronic form that cannot be changed or erased by the scale operator, can be printed at any time, and can be cleared by the scale manufacturer's representative

upon direction of NMFS or by an authorized scale inspector:

- a. The date and time (to the nearest minute) of the change;
- b. The name or type of adjustment being made;
- c. The initial and final values of the parameter being changed.

3.3.1.14 Zero-Load Adjustment. A hopper scale must be equipped with a manual or semi-automatic means that can be used to adjust the zero-load balance or no-load reference value.

3.3.1.14.1 Manual. A manual means must be operable or accessible only by a tool outside of, or entirely separate from, this mechanism or enclosed in a cabinet.

3.3.1.14.2 Semi-automatic. A semi-automatic means must be operable only when the indication is stable within ± 1 scale division and cannot be operated during a weighing cycle (operation).

3.3.1.15 Damping Means. A hopper scale must be equipped with effective automatic means to bring the indications quickly to a readable stable equilibrium. Effective automatic means must also be provided to permit the recording of weight values only when the indication is stable within plus or minus one scale division.

3.3.1.16 Adjustments to Scale Weights. The indicators and printer must be designed so that the scale operator cannot change or adjust the indicated and printed weight values.

3.3.2 Interlocks and Gate Control. A hopper scale must have operating interlocks so that--

- a. Product cannot be weighed if the printer is disconnected or subject to a power loss;
- b. The printer cannot print a weight if either of the gates leading to or from the weigh hopper is open;

c. The low paper sensor of the printer is activated;

d. The system will operate only in the sequence intended; and

e. If the overflow sensor is activated, this condition is indicated to the operator and is printed.

3.3.3 Overflow Sensor. The weigh hopper must be equipped with an overflow sensor that will cause the feed gate to close, activate an alarm, and stop the weighing operation until the overflow condition has been corrected.

3.3.4 Weighing Elements.

3.3.4.1 Overload Protection. The weigh hopper must be equipped with means so that an overload of 150 percent or more of the capacity of the hopper does not affect the metrological characteristics of the scale.

3.3.4.2 Adjustable Components. An adjustable component that can affect the performance of the hopper scale must be held securely in position and must not be capable of adjustment without breaking a security means.

3.3.4.3 Motion Compensation. A hopper scale must be equipped with automatic means to compensate for the motion of a vessel at sea so that the weight values indicated are within the MPEs. Such means shall be a reference load cell and a reference mass weight or other equally effective means. When equivalent means are utilized, the manufacturer must provide NMFS with information demonstrating that the scale can weigh accurately at sea.

3.3.5 Installation Conditions. A hopper scale must be rigidly installed in a level condition.

3.3.6 Marking. A hopper scale must be marked with the following:

- a. Name, initials, or trademark of the manufacturer or distributor;
- b. Model designation;
- c. Non-repetitive serial number;
- d. Maximum capacity (Max);
- e. Minimum capacity (min);
- f. Minimum totalized load (Σ min);
- g. Minimum weight;
- h. Value of the scale division (d);
- i. Temperature range (if applicable); and
- j. Mains voltage.

3.3.6.1 Presentation. Descriptive markings must be reasonably permanent and grouped together in a place visible to the operator.

3.4 Tests.

3.4.1 Standards. The error of the standards used must not exceed 25 percent of the MPE to be applied.

3.4.2 Laboratory Tests.

3.4.2.1 Influence Quantity and Disturbance Tests.

Tests must be conducted according to annex A and the results of these tests must be within the values specified in section 3.2.1.1.

3.4.2.2 Performance Tests. Performance tests must be conducted as follows:

a. Increasing load test. At least five increasing load tests must be conducted with test loads at the minimum load, at a load near capacity, and at 2 or more critical points in between; and

b. Decreasing load test. A decreasing load test must be conducted with a test load approximately equal to one-half capacity when removing the test loads of an increasing load test.

3.4.3 Annual Scale Inspections.

At least two increasing load tests and two decreasing load tests must be conducted as specified in 3.4.2.2. Additionally, tests must be conducted with test loads

approximately equal to the weight of loads at which the scale is normally used.

4. Platform Scales and Hanging Scales

4.1 Applicability.

The requirements in this section apply to platform and hanging scales used to weigh total catch. Platform scales used only as observer sampling scales or to determine the known weight of fish for a material test of another scale are not required to have a printer under sections 4.3.1 and 4.3.1.5 or an audit trail under section 4.3.1.8.

4.2 Performance Requirements.

4.2.1 Maximum Permissible Errors. For laboratory tests of a scale and initial inspection and annual reinspections of an installed scale while the vessel is tied up at a dock and is not under power at sea, the following MPEs are specified:

4.2.1.1 Laboratory Tests. See annex A to this appendix A for procedures for disturbance tests and influence factors.

a. Disturbances. Significant fault (± 1 scale division); and

b. Influence Factors. See Table 1 in section 4.2.1.2

4.2.1.2 Increasing and Decreasing Load and Shift Tests. Increasing and decreasing load and shift tests conducted in a laboratory or on a scale installed on a vessel while the vessel is tied up at a dock and is not under power at sea, see Table 1, as follows:

Table 1. Influence Factors

Test load in scale divisions (d)		Maximum permissible error (d)
Class III ¹	Class IIII	
$0 < m^2 \leq 500$	$0 < m \leq 50$	0.5
$500 < m \leq 2000$	$50 < m \leq 200$	1.0
$2000 < m$	$200 < m$	1.5

¹ Scale accuracy classes are defined in section 4.2.2, Table 2.

² Mass or weight of the test load in scale divisions.

4.2.2 Accuracy Classes. Scales are divided into two accuracy classes, class III and class IIII. The accuracy class of a scale is designated by the manufacturer. The design of each accuracy class with respect to number of scale divisions (n) and the value of the scale division (d) is specified according to table 2:

Table 2. Accuracy Classes

Accuracy class	Value of scale division (d)	Number of scale divisions (n)	
		Minimum	Maximum
III	5 g or greater	500	10,000
IIII	5 g or greater	100	1,000

4.2.3 Minimum Load: For a Class III scale, 20d; for a Class IIII scale, 10d.

4.2.4 Influence Quantities. The following requirements apply to influence factor tests conducted in the laboratory.

4.2.4.1 Temperature. A scale must comply with the performance and technical requirements at temperatures from -10° C to +40° C. However, for special applications the temperature range may be different, but the range must not be less than 30° C and must be so specified on the descriptive markings.

4.2.4.1.1 Operating Temperature. A scale must not display or print any usable weight values until the operating temperature necessary for accurate weighing and a stable zero-balance condition have been attained.

4.2.4.2 Power Supply. A scale must comply with the performance and technical requirements when operated within -15 percent to +10 percent of the power supply specified on the scale's descriptive markings.

4.3 Technical Requirements.

4.3.1 Indicators and Printers.

4.3.1.1 General. A scale must be equipped with an indicator and a printer. The indications and printed information must be clear, definite, accurate, and easily read under all conditions of normal operation of the scale.

4.3.1.2 Values Defined. If indications or printed representations are intended to have specific values, these must be defined by a sufficient number of figures, words, or symbols, uniformly placed with reference to the indications or printed representations and as close as practicable to the indications or printed representations but not so positioned as to interfere with the accuracy of reading.

4.3.1.3 Units. The weight units indicated must be in terms of kilograms and decimal subdivisions.

Appendix A to Part 679

4.3.1.4 Value of the Scale Division. The value of the scale division (d) expressed in a unit of weight must be equal to 1, 2, or 5, or a decimal multiple or sub-multiple of 1, 2, or 5.

4.3.1.5 Printed Information. The information printed must include--

a. For catch weight:

i. The vessel name;

ii. The Federal fisheries or processor permit number of the vessel;

iii. The haul or set number;

iv. Net weight of the fish.

b. For the audit trail:

i. The vessel name;

ii. The Federal fisheries or processor permit number of the vessel;

iii. The date and time (to the nearest minute) of the change;

iv. The name or type of adjustment being made; and

v. The initial and final values of the parameter being changed.

4.3.1.6 Permanence of Markings. All required indications, markings, and instructions must be distinct and easily readable and must be of such character that they will not tend to become obliterated or illegible.

4.3.1.7 Power Loss. In the event of a power failure, means must be provided to retain in a memory the weight of the last weighment if it is a non-repeatable weighment.

4.3.1.8 Adjustable Components.

a. An adjustable component that, when adjusted, affects the performance or accuracy of the scale must be held securely in position and must not be capable of adjustment without breaking a security means.

b. An audit trail in the form of an event logger must be provided to document changes made using adjustable components. The following information must be provided in an electronic form that cannot be changed or

erased by the scale operator, can be printed at any time, and can be cleared by the scale manufacturer's representative upon direction of NMFS or an authorized scale inspector:

i. The date and time (to the nearest minute) of the change;

ii. The name or type of adjustment being made;

iii. The initial and final values of the parameter being changed.

4.3.1.9 Zero-Load Adjustment. A scale must be equipped with a manual or semi-automatic means that can be used to adjust the zero-load balance or no-load reference value.

4.3.1.9.1 Manual. A manual means must be operable or accessible only by a tool outside of or entirely separate from this mechanism or enclosed in a cabinet.

4.3.1.9.2 Semi-automatic. A semi-automatic means must meet the provisions of 4.3.1.8 or must be operable only when the indication is stable within ± 1 scale division and cannot be operated during a weighing cycle (operation).

4.3.1.10 Damping Means. A scale must be equipped with effective automatic means to bring the indications quickly to a readable stable equilibrium. Effective automatic means must also be provided to permit the recording of weight values only when the indication is stable within plus or minus one scale division.

4.3.2 Weighing Elements.

4.3.2.1 Overload Protection. The scale must be so designed that an overload of 150 percent or more of the capacity does not affect the meteorological characteristics of the scale.

4.3.2.2 Adjustable Components. An adjustable component that can affect the performance of the

scale must be held securely in position and must not be capable of adjustment without breaking a security means.

4.3.2.3 Motion Compensation. A platform scale must be equipped with automatic means to compensate for the motion of a vessel at sea so that the weight values indicated are within the MPEs. Such means shall be a reference load cell and a reference mass weight or other equally effective means. When equivalent means are utilized, the manufacturer must provide NMFS with information demonstrating that the scale can weigh accurately at sea.

4.3.3 Installation Conditions. A platform scale must be rigidly installed in a level condition. When in use, a hanging scale must be freely suspended from a fixed support or a crane.

4.3.4 Marking. A scale must be marked with the following:

- a. Name, initials, or trademark of the manufacturer or distributor;
- b. Model designation;
- c. Non-repetitive serial number;
- d. Accuracy class (III or IIII);
- e. Maximum capacity (Max);
- f. Minimum capacity (min);
- g. Value of a scale division (d);
- h. Temperature range (if applicable); and
- i. Mains voltage.

4.3.4.1 Presentation. Descriptive markings must be reasonably permanent and grouped together in a place visible to the operator.

4.4 Tests.

4.4.1 Standards. The error of the standards used must not exceed 25 percent of the MPE applied.

4.4.2 Laboratory Tests.

4.4.2.1 Influence Quantities and Disturbance Tests. Tests must be conducted according to annex A to this

appendix A, and the results of these tests must be within the values specified in section 4.2.1.1.

4.4.2.2 Performance Tests. Performance tests must be conducted as follows:

a. Increasing load test. At least five increasing load tests must be conducted with test loads at the minimum load, at a load near capacity, and at 2 or more critical points in between.

b. Shift test (platform scales only). A shift test must be conducted during the increasing load test at one-third capacity test load centered in each quadrant of the platform.

c. Decreasing load test. A decreasing load test must be conducted with a test load approximately equal to one-half capacity when removing the test loads of an increasing load test.

4.4.3 Annual Scale Inspections.

At least two increasing load tests, shift tests, and decreasing load tests must be conducted as specified in 4.4.2.2. Additionally tests must be conducted with test loads approximately equal to the weight of loads at which the scale is normally used. The results of all tests must be as specified in Table 1 in section 4.2.1.2.

5. Definitions

Adjustable component - Any component that, when adjusted, affects the performance or accuracy of the scale, e.g., span adjustment or automatic zero-setting means. Manual or semi-automatic zero-setting means are not considered adjustable components.

Audit trail - An electronic count and/or information record of the changes to the values of the calibration or configuration parameters of a scale.

Appendix A to Part 679

Automatic hopper scale - A hopper scale adapted to the automatic weighing of a bulk commodity (fish) in predetermined amounts. Capacities vary from 20 kg to 50 mt. It is generally equipped with a control panel, with functions to be set by an operator, including the start of an automatic operation. (See definition of hopper scale).

Belt scale - A scale that employs a conveyor belt in contact with a weighing element to determine the weight of a bulk commodity being conveyed. It is generally a part of a system consisting of an input conveyor, the flow scale, and an output conveyor. The conveyor belt may be constructed of various materials, including vulcanized rubber, canvas, and plastic. The capacity is generally specified in terms of the amount of weight that can be determined in a specified time, and can vary from, for example, 1 ton per hour to 100 or more tons per hour. An operator generally directs the flow of product onto the input conveyor.

Calibration mode - A means by which the span of a scale can be adjusted by placing a known "test weight" on the scale and manually operating a key on a key board.

Disturbances - An influence that may occur during the use of a scale but is not within the rated operating conditions of the scale.

Event logger - A form of audit trail containing a series of records where each record contains the identification of the parameter that was changed, the time and date when the parameter was changed, and the new value of the parameter.

Final weighment - The last partial load weighed on a hopper scale that is part of the weight of many loads.

Hanging scale - A scale that is designed to weigh a load that is freely suspended from an overhead crane or it may be permanently installed in an overhead position. The load receiver may be a part of the scale such as a pan

suspended on chains, or simply a hook that is used to "pick-up" the container of the commodity to be weighed. The technology employed may be mechanical, electro-mechanical, or electronic. The loads can be applied either manually or by such means as a crane.

Hopper scale - A scale designed for weighing individual loads of a bulk commodity (fish). The load receiver is a cylindrical or rectangular container mounted on a weighing element. The weighing element may be mechanical levers, a combination of levers and a load cell, or all load cells. The capacity can vary from less than 20 kg to greater than 50 mt. The loads are applied from a bulk source by such means as a conveyor or storage hopper. Each step of the weighing process, that is the loading and unloading of the weigh hopper, is controlled by an operator.

Indicator - That part of a scale that indicates the quantity that is being weighed.

Influence factor - A value of an influence quantity, e.g., 10°, that specifies the limits of the rated operating conditions of the scale.

Influence quantity - A quantity that is not the subject of the measurement but which influences the measurement obtained within the rated operating conditions of the scale.

Influence quantity and disturbance tests - Tests conducted in a laboratory to determine the capability of the scale under test to perform correctly in the environmental influences in which they are used and when subjected to certain disturbances that may occur during the use of the scale.

Initial verification - The first evaluation (inspection and test) of a production model of a weighing instrument that has been type evaluated to determine that the production model is consistent

with the model that had been submitted for type evaluation.

Known weight test - A test in which the load applied is a test weight with a known value simulating the weight of the material that is usually weighed.

Load receiver - That part of the scale in which the quantity is placed when being weighed.

Material test - A test using a material that is the same or similar to the material that is usually weighed, the weight of which has been determined by a scale other than the scale under test.

Maximum flow-rate - The maximum flow-rate of material specified by the manufacturer at which a belt scale can perform correctly.

Minimum flow-rate - The minimum flow-rate specified by the manufacturer at which a belt scale can perform correctly.

Minimum load - The smallest weight load that can be determined by the scale that is considered to be metrologically acceptable.

Minimum totalized load - The smallest weight load that can be determined by a belt scale that is considered to be metrologically acceptable.

Minimum weight - The smallest weight that can be determined by a hopper scale that is considered to be metrologically acceptable.

Motion compensation - The means used to compensate for the motion of the vessel at sea.

No-load reference value - A weight value obtained by a hopper scale when the load receiver (hopper) is empty of the product that was or is to be weighed.

Non-repeatable weight - A process where the product after being weighed is disposed of in such a manner that it cannot be retrieved to be reweighed.

Number of scale divisions (n) - The number of scale divisions of a scale in normal operation. It is the quotient of the scale capacity divided by the value of the scale division. $n = \text{Max}/d$

Performance requirements - A part of the regulations or standards that applies to the weighing performance of a scale, e.g., MPEs.

Performance test - A test conducted to determine that the scale is performing within the MPE applicable.

Periodic verification - A verification of a weighing instrument at an interval that is specified by regulation or administrative ruling.

Platform scale - A scale by the nature of its physical size, arrangement of parts, and relatively small capacity (generally 220 kg or less) that is adapted for use on a bench or counter or on the floor. A platform scale can be self contained, that is, the indicator and load receiver and weighing elements are all comprised of a single unit, or the indicator can be connected by cable to a separate load receiver and weighing element. The technology used may be mechanical, electro-mechanical, or electronic. Loads are applied manually.

Rated capacity - The maximum flow-rate in terms of weight per unit time specified by the manufacturer at which a belt scale can perform correctly.

Scale division (d) - The smallest digital subdivision in units of mass that is indicated by the weighing instrument in normal operation.

Sealing - A method used to prevent the adjustment of certain operational characteristics or to indicate that adjustments have been made to those operational characteristics.

Security seals or means - A physical seal such as a lead and wire seal that must be broken in order to change the operating or performance characteristics of the scale, or a number generated by the scale whenever a change is made to an adjustable component. The number must be sequential and it must not be possible for the scale operator to alter it. The number must be displayed whenever the scale is turned on.

Significant fault - An error greater than the value specified for a particular scale. For a belt scale: A fault greater than 0.18 percent of the weight value equal to the minimum totalized load. For all other scales: 1 scale division (d). A significant fault does not include faults that result from simultaneous and mutually independent causes in the belt scale; faults that imply the impossibility of performing any measurement; transitory faults that are momentary variations in the indications that cannot be interpreted, memorized, or transmitted as a measurement result; faults so serious that they will inevitably be noticed by those interested in the measurement.

Simulated material test - A test in which the load applied is test material simulating the weight of the material that is usually weighed.

Simulated test - A test in which the weight indications are developed by means other than weight, e.g., a load cell simulator.

Stationary installation - An installation of a scale in a facility on land or a vessel that is tied-up to a dock or in dry dock.

Subsequent verification - Any evaluation of a weighing instrument following the initial verification.

Suitability for use - A judgement that must be made that certain scales by nature of their design are appropriate for given weighing applications.

Technical requirements - A part of the regulations or standards that applies to the operational functions and characteristics of a scale, e.g., capacity, scale division, tare.

Testing laboratory - A facility for conducting type evaluation examinations of a scale that can establish its competency and proficiency by such means as ISO Guide 25, ISO 9000, EN 45011, NVLAP, NTEP).

Type evaluation - A process for evaluating the compliance of a weighing instrument with the appropriate standard or regulation.

User requirements - A part of the regulations or standards that applies to the operator/owner of the scale.

Weighment - A single complete weighing operation.

**Annex A to Appendix A to Part 679
Influence Quantity and Disturbance Tests**

- A.1 General
- A.2 Test considerations
- A.3 Tests
 - A.3.1 Static Temperatures
 - A.3.2 Damp Heat, Steady State
 - A.3.3 Power Voltage Variation
 - A.3.4 Short Time Power Reduction
 - A.3.5 Bursts
 - A.3.6 Electrostatic Discharge
 - A.3.7 Electromagnetic Susceptibility
- A.4 Bibliography

A.1 General

Included in this annex are tests that are intended to ensure that electronic scales can perform and function as intended in the environment and under the conditions specified. Each test indicates, where appropriate, the reference condition under which the intrinsic error is determined.

A.2 Test Considerations

A.2.1 All electronic scales of the same category must be subjected to the same performance test program.

A.2.2 Tests must be carried out on fully operational equipment in its normal operational state. When equipment is connected in other than a normal configuration, the procedure must be mutually agreed to by NMFS and the applicant.

A.2.3 When the effect of one factor is being evaluated, all other factors must be held relatively constant, at a value close to normal. The temperature is deemed to be relatively constant when the difference between the extreme temperatures noted during the test does not exceed 5° C and the variation over time does not exceed 5° C per hour.

A.2.4 Before the start of a test, the equipment under test (EUT) must be energized for a period of time at least equal to the warm-up time specified by the manufacturer. The EUT must remain energized throughout the duration of the test.

A.3 Tests

Test	Characteristics under test	Conditions applied
A.3.1 Static temperatures	Influence factor	MPE
A.3.2 Damp heat, steady state	Influence factor	MPE
A.3.3 Power voltage variation	Influence factor	MPE
A.3.4 Short time power reduction	Disturbance	sf
A.3.5 Bursts	Disturbance	sf
A.3.6 Electrostatic discharge	Disturbance	sf
A.3.7 Electromagnetic susceptibility	Disturbance	sf

A.3.1 Static Temperatures

Test method: Dry heat (non condensing) and cold.

Object of the test: To verify compliance with the applicable MPE under conditions of high and low temperature.

Reference to standard: See section A.4 Bibliography paragraph 1.

Test procedure in brief: The test consists of exposure of the EUT to the high and low temperatures specified in section 2.2.4.1 for belt scales, section 3.2.4.1 for automatic hopper scales, and section 4.2.3.1 for platform scales and hanging scales, under "free air" condition for a 2-hour period after the EUT has reached temperature stability. The EUT must be tested during a weighing operation consisting of:

For belt scales - the totalization of the \sum_{min} , 2 times each at approximately the minimum flow rate, an intermediate flow rate, and the maximum flow rate.

For platform, hanging, and automatic hopper scales - tested with at least five different test loads or simulated loads under the following conditions:

- a. At a reference temperature of 20° C following conditioning.
- b. At the specified high temperature, 2 hours after achieving temperature stabilization.
- c. At the specified low temperature, 2 hours after achieving temperature stabilization.
- d. At a temperature of 5° C, 2 hours after achieving temperature stabilization.
- e. After recovery of the EUT at the reference temperature of 20° C.

Test severities: Duration: 2 hours

Number of test cycles: At least one cycle.

Maximum allowable variations:

- a. All functions must operate as designed.
- b. All indications must be within the applicable MPEs.

Conduct of test: Refer to the International Electrotechnical Commission (IEC) Publications mentioned in section A.4 Bibliography paragraph a. for detailed test procedures.

Supplementary information to the IEC test procedures

Preconditioning: 16 hours.

Condition of EUT: Normal power supplied and "on" for a time period equal to or greater than the warm-up time specified by the manufacturer. Power is to be "on" for the duration of the test. Adjust the EUT as close to a zero indication as practicable prior to the test.

Test sequence:

- a. Stabilize the EUT in the chamber at a reference temperature of 20° C. Conduct the tests as specified in the test procedure in brief and record the following data:
 - i. Date and time,

- ii. Temperature,
- iii. Relative humidity,
- iv. Test load,
- v. Indication,
- vi. Errors, and
- vii. Functions performance.

b. Increase the temperature in the chamber to the high temperature specified. Check by measurement that the EUT has reached temperature stability and maintain the temperature for 2 hours. Following the 2 hours, repeat the tests and record the test data indicated in paragraph A.3.1 of this Test Sequence section.

c. Reduce the temperature in the chamber as per the IEC procedures to the specified low temperature. After temperature stabilization, allow the EUT to soak for 2 hours. Following the 2 hours, repeat the tests and record the test data as indicated in paragraph A.3.1 of this Test Sequence section.

d. Raise the temperature in the chamber as per the IEC procedures to 5° C. After temperature stabilization, allow the EUT to soak for 2 hours. Following the 2 hours, repeat the tests and record the test data as indicated in paragraph A.3.1 of this Test Sequence section. Note: This test relates to a -10° C to +40° C range. For special ranges, it may not be necessary.

e. Raise the temperature in the chamber as per the IEC procedures and to the 20° C reference temperature. After recovery, repeat the tests and record the test data as indicated in paragraph A.3.1 of this Test Sequence section.

A.3.2 Damp Heat, Steady State

Test method: Damp heat, steady state.

Object of the test: To verify compliance with the applicable MPE under conditions of high humidity and constant temperature.

Reference to standard: See section A.4 Bibliography paragraph b.

Test procedure in brief: The test consists of exposure of the EUT to a constant temperature at the

upper limit of the temperature range and of a constant relative humidity of 85 percent for a 2-day period. The EUT must be tested during a weighing operation consisting of the following:

For belt scales - the totalization of the \sum_{\min} , 2 times each at approximately the minimum flow rate, an intermediate flow rate, and the maximum flow rate.

For platform, hanging, and automatic hopper scales - tested with at least five different test loads or simulated loads at a reference temperature of 20° C and a relative humidity of 50 percent following conditioning, and at the upper limit temperature and a relative humidity of 85 percent 2 days following temperature and humidity stabilization.

Test severities:

Temperature: upper limit.

Humidity: 85 percent (non-condensing).

Duration: 2 days.

Number of test cycles: At least one test.

Maximum allowable variations:

a. All functions must operate as designed.

b. All indications must be within the applicable MPE.

Conduct of the test: Refer to the IEC Publications mentioned in section A.4 Bibliography paragraph b. for detailed test procedures.

Supplementary information to the IEC test procedures.

Preconditioning: None required.

Condition of EUT:

a. Normal power supplied and "on" for a time period equal to or greater than the warm-up time specified by the manufacturer. Power is to be "on" for the duration of the test.

b. The handling of the EUT must be such that no condensation of water occurs on the EUT.

c. Adjust the EUT as close to a zero indication as practicable prior to the test.

Test sequence:

a. Allow 3 hours for stabilization of the EUT at a reference temperature of 20° C and a relative humidity of 50 percent. Following stabilization, conduct the tests as specified in the test procedures in brief and record the following data:

- i. Date and time,
- ii. Temperature,
- iii. Relative humidity,
- iv. Test load,
- v. Indication,
- vi. Errors, and
- vii. Functions performance.

b. Increase the temperature in the chamber to the specified high temperature and a relative humidity of 85 percent. Maintain the EUT at no load for a period of 2 days. Following the 2 days, repeat the tests and record the test data as indicated in paragraph A.3.2 of this Test Sequence section.

c. Allow full recovery of the EUT before any other tests are performed.

A.3.3 Power Voltage Variation

A.3.3.1 AC Power Supply

Test method: Variation in AC mains power supply (single phase).

Object of the test: To verify compliance with the applicable MPEs under conditions of varying AC mains power supply.

Reference to standard: See section A.4 Bibliography paragraph c.

Test procedure in brief: The test consists of subjecting the EUT to AC mains power during a weighing operation consisting of the following:

For belt scales - while totalizing the \sum_{\min} at the maximum flow rate.

For platform, hanging, and automatic hopper scales - at no load and a test load between 50 percent and 100 percent of weighing capacity.

Test severities: Mains voltage:

Upper limit U (nom) +10 percent.

Lower limit U (nom) -15 percent.

Number of test cycles: At least one cycle.

Maximum allowable variations:

- a. All functions must operate correctly.
- b. All indications must be within MPEs specified in sections 2, 3, or 4 of this appendix to part 679.

Conduct of the test:

Preconditioning: None required.

Test equipment:

- a. Variable power source,
- b. Calibrated voltmeter, and
- c. Load cell simulator, if applicable.

Condition of EUT:

- a. Normal power supplied and "on" for a time period equal to or greater than the warm-up time specified by the manufacturer.
- b. Adjust the EUT as close to a zero indication as practicable prior to the test.

Test sequence:

- a. Stabilize the power supply at nominal voltage ± 2 percent.
- b. Conduct the tests specified in the test procedure in brief and record the following data:
 - i. Date and time,
 - ii. Temperature,
 - iii. Relative humidity,
 - iv. Power supply voltage,
 - v. Test load,
 - vi. Indications,
 - vii. Errors, and
 - viii. Functions performance.
- c. Reduce the power supply to -15 percent nominal.
- d. Repeat the test and record the test data as indicated in paragraph A.3.3 of this Test Sequence section.
- e. Increase the power supply to +10 percent nominal.

f. Repeat the test and record the test data as indicated in paragraph A.3.3 of this Test Sequence section.

g. Unload the EUT and decrease the power supply to nominal power ± 2 percent.

h. Repeat the test and record the test data as indicated in paragraph A.3.3 of this Test Sequence section.

Note: In case of three-phase power supply, the voltage variation must apply for each phase successively. Frequency variation applies to all phases simultaneously.

A.3.3.2 DC Power Supply

Under consideration.

A.3.4 Short Time Power Reduction

Test method: Short time interruptions and reductions in mains voltage.

Object of the test: To verify compliance with the applicable significant fault under conditions of short time mains voltage interruptions and reductions.

Reference to standard: See section A.4 Bibliography paragraph d. IEC Publication 1000-4-11 (1994).

Test procedure in brief: The test consists of subjecting the EUT to voltage interruptions from nominal voltage to zero voltage for a period equal to 8-10 ms, and from nominal voltage to 50 percent of nominal for a period equal to 16-20 ms. The mains voltage interruptions and reductions must be repeated ten times with a time interval of at least 10 seconds. This test is conducted during a weighing operation consisting of the following:

For belt scales - while totalizing at the maximum flow rate at least the \sum_{\min} (or a time sufficient to complete the test).

For platform, hanging, and automatic hopper scales - tested with one small test load or simulated load.

Test severities: One hundred percent voltage interruption for a period equal to 8-10 ms. Fifty percent voltage reduction for a period equal to 16-20 ms.

Number of test cycles: Ten tests with a minimum of 10 seconds between tests.

Maximum allowable variations: The difference between the weight indication due to the disturbance and the indication without the disturbance either must not exceed 1d or the EUT must detect and act upon a significant fault.

Conduct of the test:

Preconditioning: None required.

Test equipment:

a. A test generator suitable to reduce the amplitude of the AC voltage from the mains. The test generator must be adjusted before connecting the EUT.

b. Load cell simulator, if applicable.

Condition of EUT:

a. Normal power supplied and "on" for a time period equal to or greater than the warm-up time specified by the manufacturer.

b. Adjust the EUT as close to zero indication as practicable prior to the test.

Test sequence:

a. Stabilize all factors at nominal reference conditions.

b. Totalize as indicated in paragraph A.3.4 of this Test Sequence section and record the--

- i. Date and time,
- ii. Temperature,
- iii. Relative humidity,
- iv. Power supply voltage,
- v. Test load,
- vi. Indications,
- vii. Errors, and
- viii. Functions performance.

c. Interrupt the power supply to zero voltage for a period equal to 8 - 10 ms. During interruption observe the effect on the EUT and record, as appropriate.

d. Repeat the steps in paragraph A.3.4 of this Test Sequence section four times, making sure that there is a 10 second interval between repetitions. Observe the effect on the EUT.

e. Reduce the power supply to 50 percent of nominal voltage for a period equal to 16 - 20 ms. During reduction observe the effect on the EUT and record, as appropriate.

f. Repeat the steps in paragraph A.3.4 of this Test Sequence section four times, making sure that there is a 10 second interval between repetitions. Observe the effect on the EUT.

A.3.5 Bursts

Test method: Electrical bursts.

Object of the test: To verify compliance with the provisions in this manual under conditions where electrical bursts are superimposed on the mains voltage.

Reference to standard: See section A.4 Bibliography paragraph e.

Test procedure in brief:

The test consists of subjecting the EUT to bursts of double exponential wave-form transient voltages. Each spike must have a rise in time of 5 ns and a half amplitude duration of 50 ns. The burst length must be 15 ms, the burst period (repetition time interval) must be 300 ms. This test is conducted during a weighing operation consisting of the following:

For belt scales - while totalizing at the maximum flow rate at least the \sum_{\min} (or a time sufficient to complete the test).

For platform, hanging, and automatic hopper scales - tested with one small test load or simulated load.

Test severities: Amplitude (peak value) 1000 V.

Number of test cycles: At least 10 positive and 10 negative randomly phased bursts must be applied at 1000 V.

Maximum allowable variations: The difference between the indication due to the disturbance and the indication without the disturbance either must not exceed the values given in sections 2.2.1.1 b., 3.2.1.1 b., and 4.2.1.1 b. or the EUT must detect and act upon a significant fault.

Conduct of the test: Refer to the IEC Publication referenced in section A.4 Bibliography paragraph e. for detailed test procedures.

Supplementary information to the IEC test procedures:

Test equipment:

A burst generator having an output impedance of 50 ohms.

Test conditions:

The burst generator must be adjusted before connecting the EUT. The bursts must be coupled to the EUT both on common mode and differential mode interference.

Condition of EUT:

a. Normal power supplied and "on" for a time period equal to or greater than the warm-up time specified by the manufacturer.

b. Adjust the EUT as close to a zero indication as practicable prior to the test.

Test sequence:

a. Stabilize all factors at nominal reference conditions.

b. Conduct the test as indicated in paragraph A.3.5 of this Test Sequence section and record the--

- i. Date and time,
- ii. Temperature,
- iii. Relative humidity,
- iv. Test load,
- v. Indication,
- vi. Errors, and
- vii. Functions performance.

c. Subject the EUT to at least 10 positive and 10 negative randomly phased bursts at the 1000 V mode. Observe the effect on the EUT and record, as appropriate.

d. Stabilize all factors at nominal reference conditions.

e. Repeat the test and record the test data as indicated in paragraph A.3.5 of this Test Sequence section.

A.3.6 Electrostatic Discharge

Test method: Electrostatic discharge (ESD).

Object of the test: To verify compliance with the provisions of this manual under conditions of electrostatic discharges.

Reference to standard: See section A.4 Bibliography paragraph f.

Test procedure in brief:

A capacitor of 150 pF is charged by a suitable DC voltage source. The capacitor is then discharged through the EUT by connecting one terminal to ground (chassis) and the other via 150 ohms to surfaces which are normally accessible to the operator. This test is conducted during a weighing operation consisting of the following:

For belt scales - while totalizing at the maximum flow rate at least the \sum_{\min} (or a time sufficient to complete the test).

For platform, hanging, and automatic hopper scales - test with one small test load or simulated load.

Test severities:

Air Discharge: up to and including 8 kV.

Contact Discharge: up to and including 6 kV.

Number of test cycles: At least 10 discharges must be applied at intervals of at least 10 seconds between discharges.

Maximum allowable variations:

The difference between the indication due to the disturbance and the indication without the disturbance either must not exceed the values indicated in sections 2.2.1.1 b., 3.2.1.1 b., and 4.2.1.1 b. or the EUT must detect and act upon a significant fault.

Conduct of the test: Refer to the IEC Publication mentioned in section A.4 Bibliography paragraph d for detailed test procedures.

Supplementary information to the IEC test procedures.

Preconditioning: None required.

Condition of EUT:

a. The EUT without a ground terminal must be placed on a grounded plate which projects beyond the EUT by at least 0.1 m on all sides. The ground connection to the capacitor must be as short as possible.

b. Normal power supplied and "on" for a time period equal to or greater than the warm-up time specified by the manufacturer. Power is to be "on" for the duration of the test.

c. The EUT must be operating under standard atmospheric conditions for testing.

d. Adjust the EUT as close to a zero indication as practicable prior to the test.

Test sequence:

a. Stabilize all factors at nominal reference conditions.

b. Conduct test as indicated in paragraph A.3.6 of this Test Sequence section and record the--

- i. Date and time,
- ii. Temperature,
- iii. Relative humidity,
- iv. Power supply voltage,
- v. Test load,
- vi. Indication,
- vii. Errors, and
- viii. Functions performance.

c. Approach the EUT with the discharge electrode until discharge occurs and then remove it before the next discharge. Observe the effect of the discharge on the EUT and record, as appropriate.

d. Repeat the above step at least nine times, making sure to wait at least 10 seconds between successive discharges. Observe the effect on the EUT and record as appropriate.

e. Stabilize all factors at nominal reference conditions.

f. Repeat the test and record the test data as indicated above.

A.3.7 Electromagnetic Susceptibility

Test method: Electromagnetic fields (radiated).

Object of the test:

To verify compliance with the provisions in this manual under conditions of electromagnetic fields.

Reference to standard: See section A.4 Bibliography paragraph g.

Test procedure in brief:

a. The EUT is placed in an EMI chamber and tested under normal atmospheric conditions. This test is first conducted at one load in a static mode, and the frequencies at which susceptibility is evident are noted. Then tests are conducted at the problem frequencies, if any, during a weighing operation consisting of the following:

For belt scales - while totalizing at the maximum flow rate at least the \sum_{\min} (or a time sufficient to complete the test). It is then exposed to electromagnetic field strengths as specified in the Test severities in this section A.3.7 of this annex to appendix A of this part.

For platform, hanging, and automatic hopper scales - tested with one small test load.

b. The field strength can be generated in various ways:

i. The strip line is used at low frequencies (below 30 MHz or in some cases 150 MHz) for small EUT's;

ii. The long wire is used at low frequencies (below 30 MHz) for larger EUT's;

iii. Dipole antennas or antennas with circular polarization placed 1 m from the EUT are used at high frequencies.

c. Under exposure to electromagnetic fields the EUT is again tested as indicated above.

Test severities: Frequency range: 26 - 1000 MHz

Field strength: 3 V/m

Modulation: 80 percent AM, 1 kHz sine wave

Number of test cycles: Conduct test by continuously scanning the specified frequency range while maintaining the field strength.

Maximum allowable variations: The difference between the indication due to the disturbance and the indication without the disturbance either must not exceed the values given in this manual, or the EUT must detect and act upon a significant fault.

Conduct of the test: Refer to the IEC Publication referenced in section A.4 Bibliography paragraph g. for detailed information on test procedures.

Supplementary information to the IEC test procedures.

Test conditions:

a. The specified field strength must be established prior to the actual testing (without the EUT in the field). At least 1 m of all external cables must be included in the exposure by stretching them horizontally from the EUT.

b. The field strength must be generated in two orthogonal polarizations and the frequency range scanned slowly. If antennas with circular polarization, i.e., log-spiral or helical antennas, are used to generate the electromagnetic field, a change in the position of the antennas is not required. When the test is carried out in a shielded enclosure to comply with international laws prohibiting interference to radio communications, care needs to be taken to handle reflections from the walls. Anechoic shielding might be necessary.

Condition of EUT:

a. Normal power supplied and "on" for a time period equal to or greater than the warm-up time specified by the manufacturer. Power is to be "on" for the duration of the test. The EUT must be operating under standard atmospheric conditions for testing.

b. Adjust the EUT as close to a zero indication as practicable prior to the test.

Test sequence:

a. Stabilize all factors at nominal reference conditions.

b. Conduct the test as indicated in paragraph A.3.7 of this Test Sequence section and record the--

- i. Date and time,
- ii. Temperature,
- iii. Relative humidity,
- iv. Test load,
- v. Indication,
- vi. Errors, and
- vii. Functions performance.

c. Following the IEC test procedures, expose the EUT at zero load to the specified field strengths while slowly scanning the three indicated frequency ranges.

d. Observe and record the effect on the EUT.

e. Repeat the test and observe and record the effect.

f. Stabilize all factors at nominal reference conditions.

g. Repeat the test and record the test data.

A.4 Bibliography

Below are references to Publications of the International Electrotechnical Commission (IEC), where mention is made in the tests in annex A to appendix A of this part.

a. IEC Publication 68-2-1 (1974): Basic environmental testing procedures. Part 2: Tests, Test Ad: Cold, for heat dissipating equipment under test (EUT), with gradual change of temperature.

IEC Publication 68-2-2 (1974): Basic environmental testing procedures, Part 2: Tests, Test Bd: Dry heat, for heat dissipating equipment under test (EUT) with gradual change of temperature.

IEC Publication 68-3-1 (1974): Background information, Section 1: Cold and dry heat tests.

b. IEC Publication 68-2-56 (1988): Environmental testing, Part 2: Tests, Test Cb: Damp heat, steady state. Primarily for equipment.

IEC Publication 68-2-28 (1980): Guidance for damp heat tests.

c. IEC Publication 1000-4-11 (1994):

Electromagnetic compatibility (EMC) Part 4: Testing and measurement techniques, Section 11. Voltage dips, short interruptions and voltage variations immunity tests. Section 5.2 (Test levels - Voltage variation). Section 8.2.2 (Execution of the test-voltage variation).

d. IEC Publication 1000-4-11 (1994):

Electromagnetic compatibility (EMC) Part 4: Testing and measurement techniques, Section 11: Voltage dips, short interruptions and voltage variations immunity tests. Section 5.1 (Test levels - Voltage dips and short interruptions. Section 8.2.1 (Execution of the test-voltage dips and short interruptions) of the maximum transit speed and the range of operating speeds.

e. IEC Publication 1000-4-4 (1995):

Electromagnetic compatibility (EMC) Part 4: Testing and measurement techniques - Section 4: Electrical fast transient/burst immunity test. Basic EMC publication.

f. IEC Publication 1000-4-2 (1995):

Electromagnetic compatibility (EMC) Part 4: Testing and measurement techniques - Section 2: Electrostatic discharge immunity test. Basic EMC Publication.

g. IEC Publication 1000-4-3 (1995):

Electromagnetic compatibility (EMC) Part 4: Testing and measurement techniques - Section 3: Radiated, radio-frequency electromagnetic field immunity test.

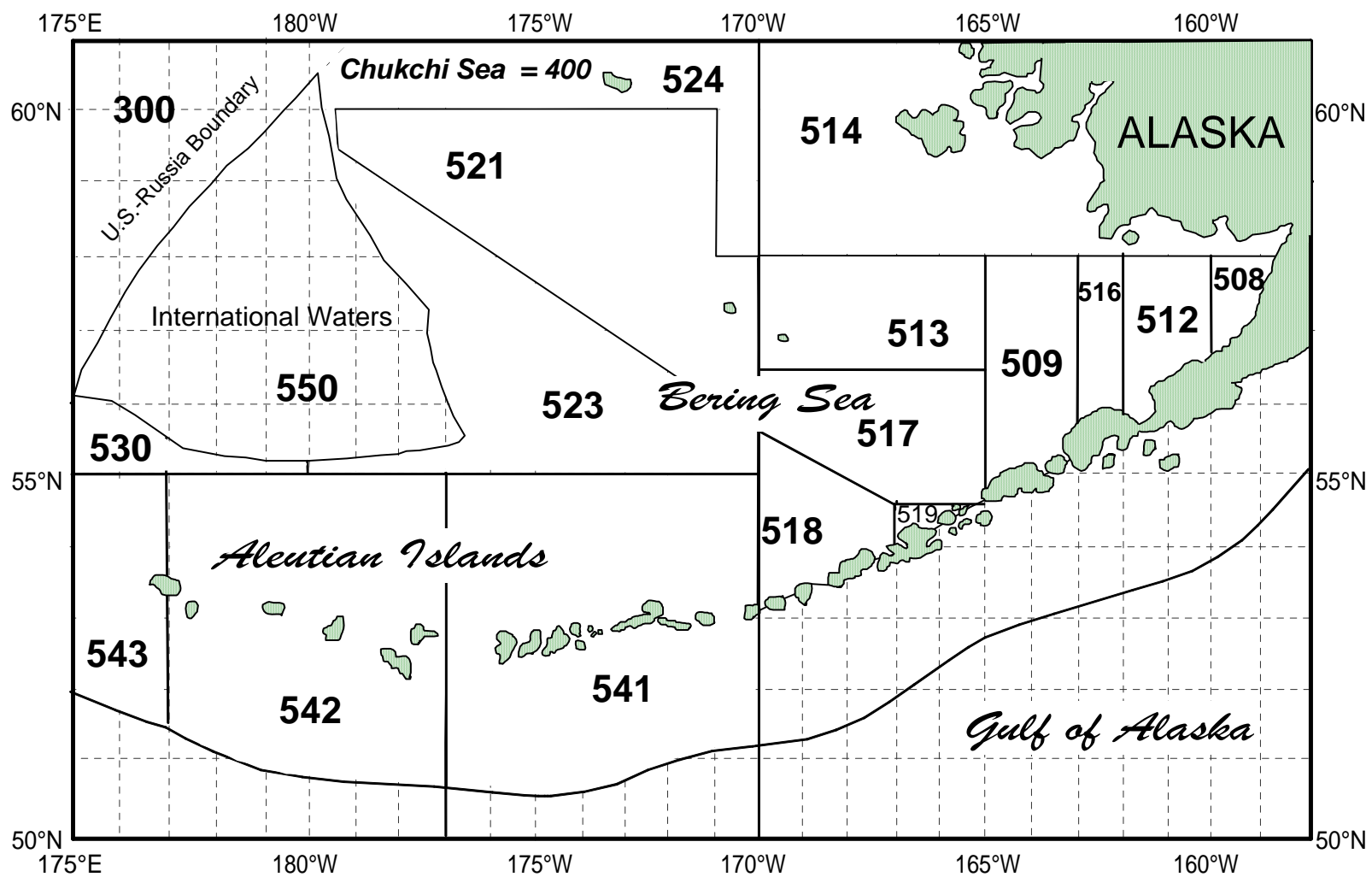


Figure 1 to Part 679--Bering Sea and Aleutian Islands statistical and reporting Areas
a. Map

Figure 1 to Part 679. BSAI Statistical and Reporting Areas
b. Coordinates

Code	Description
300	<u>Russian waters.</u> Those waters inside the Russian 200 mile limit as described in the current editions of NOAA chart INT 813 Bering Sea (Southern Part) and NOAA chart INT 814 Bering Sea (Northern Part).
400	<u>Chukchi Sea.</u> North of a diagonal line between 66° 00' N, 169° 42.5' W (Cape Dezhneva, Russia); and 65° 37.5' N, 168° 7.5' W (Cape Prince of Wales, Alaska) and to the limits of the U.S. EEZ as described in the current edition of NOAA chart INT 814 Bering Sea (Northern Part).
508	South of 58° 00' N between the intersection of 58° 00' N lat with the Alaska Peninsula and 160° 00' W long
509	South of 58° 00' N lat between 163° 00' W long and 165° 00' W long
512	South of 58° 00' N lat, north of the Alaska Peninsula between 160° 00' W long and 162° 00' W long
513	Between 58° 00' N lat and 56° 30' N lat, and between 165° 00' W long and 170° 00' W long
514	North of 58° 00' N to the southern boundary of the Chukchi Sea, area 400, and east of 170° 00' W long.
516	South of 58° 00' N lat, north of the Alaska Peninsula, and between 162° 00' and 163° 00' W long
517	South of 56° 30' N lat, between 165° 00' W long and 170° 00' W long; and north of straight lines between 54° 30' N lat, 165° 00' W long, 54° 30' N lat, 167° 00' W long, and 55° 46' N lat, 170° 00' W long
518	<u>Bogoslof District:</u> South of a straight line between 55° 46' N lat, 170° 00' W long and 54° 30' N lat, 167° 00' W long, and between 167° 00' W long and 170° 00' W long, and north of the Aleutian Islands and straight lines between the islands connecting the following coordinates in the order listed: 52° 49.18' N, 169° 40.47' W 52° 49.24' N, 169° 07.10' W 53° 23.13' N, 167° 50.50' W 53° 18.95' N, 167° 51.06' W
519	South of a straight line between 54° 30' N lat, 167° 00' W long and 54° 30' N lat, 164° 54' W long; east of 167° 00' W long; west of Unimak Island; and north of the Aleutian Islands and straight lines between the islands connecting the following coordinates in the order listed: 53° 58.97' N, 166° 16.50' W 54° 02.69' N, 166° 02.93' W 54° 07.69' N, 165° 39.74' W 54° 08.40' N, 165° 38.29' W 54° 11.71' N, 165° 23.09' W 54° 23.74' N, 164° 44.73' W

Code	Description
521	The area bounded by straight lines connecting the following coordinates in the order listed: 55° 46' N, 170° 00' W, 59° 25' N, 179° 20' W, 60° 00' N, 179° 20' W, 60° 00' N, 171° 00' W, 58° 00' N, 171° 00' W, 58° 00' N, 170° 00' W, 55° 46' N, 170° 00' W
523	The area bounded by straight lines connecting the following coordinates in the order listed: 59° 25' N, 179° 20' W; 55° 46' N, 170° 00' W; 55° 00' N, 170° 00' W; 55° 00' N, 180° 00' W; and north to the limits of the US EEZ as described in the current edition of NOAA chart INT 813 Bering Sea (Southern Part).
524	The area west of 170° 00' W bounded south by straight lines connecting the following coordinates in the order listed: 58° 00' N, 170° 00' W 58° 00' N, 171° 00' W; 60° 00' N, 171° 00' W; 60° 00' N, 179° 20' W; 59° 25' N, 179° 20' W and to the limits of the US EEZ as described in the current edition of NOAA chart INT 813 Bering Sea (Southern Part).
530	The area north of 55° 00' N lat and west of 180° 00' W long to the limits of the US EEZ as described in the current edition of NOAA chart INT 813 Bering Sea (Southern Part).
541	<u>Eastern Aleutian District.</u> The area south of 55° 00' N lat, west of 170° 00' W long, and east of 177° 00' W long and bounded on the south by the limits of the US EEZ as described in the current editions of NOAA chart INT 813 Bering Sea (Southern Part) and NOAA chart 530 (San Diego to Aleutian Islands and Hawaiian Islands).
542	<u>Central Aleutian District.</u> The area south of 55° 00' N lat, west of 177° 00' W long, and east of 177° 00' E long and bounded on the south by the limits of the US EEZ as described in the current editions of NOAA chart INT 813 Bering Sea (Southern Part) and NOAA chart 530 (San Diego to Aleutian Islands and Hawaiian Islands)
543	<u>Western Aleutian District.</u> The area south of 55° 00' N lat and west of 177° 00' E long, and bounded on the south and west by the limits of the US EEZ as described in the current editions of NOAA chart INT 813 Bering Sea (Southern Part) and NOAA chart 530 (San Diego to Aleutian Islands and Hawaiian Islands)
550	<u>Donut Hole.</u> International waters of the Bering Sea outside the limits of the EEZ and Russian economic zone as depicted on the current edition of NOAA chart INT 813 Bering Sea (Southern Part).

NOTE: A statistical area is the part of a reporting area contained in the EEZ.

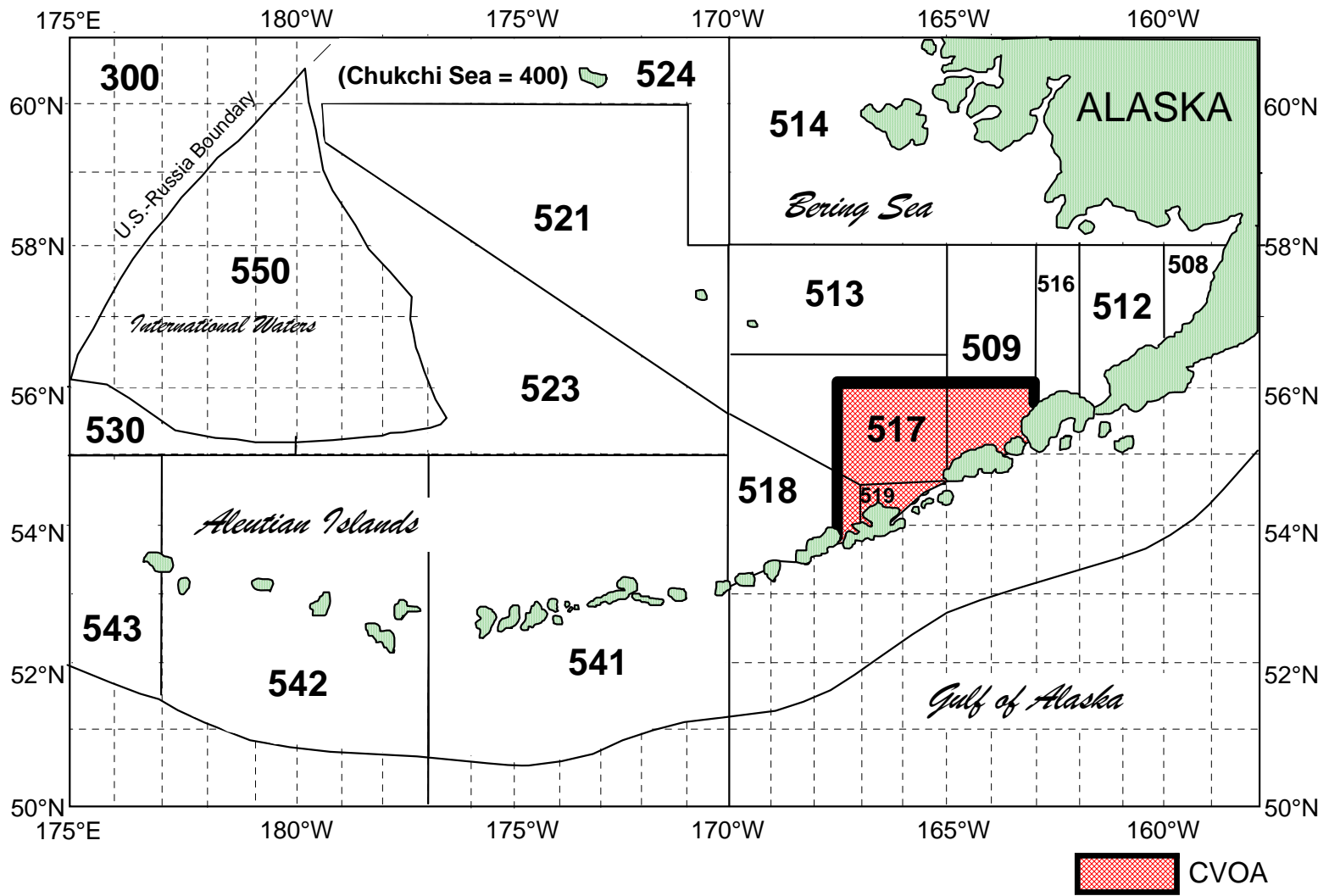


Figure 2 to Part 679. BSAI Catcher Vessel Operational Area (CVOA) (South of 56°00' N lat between 163°00' W and 167°30' W long)

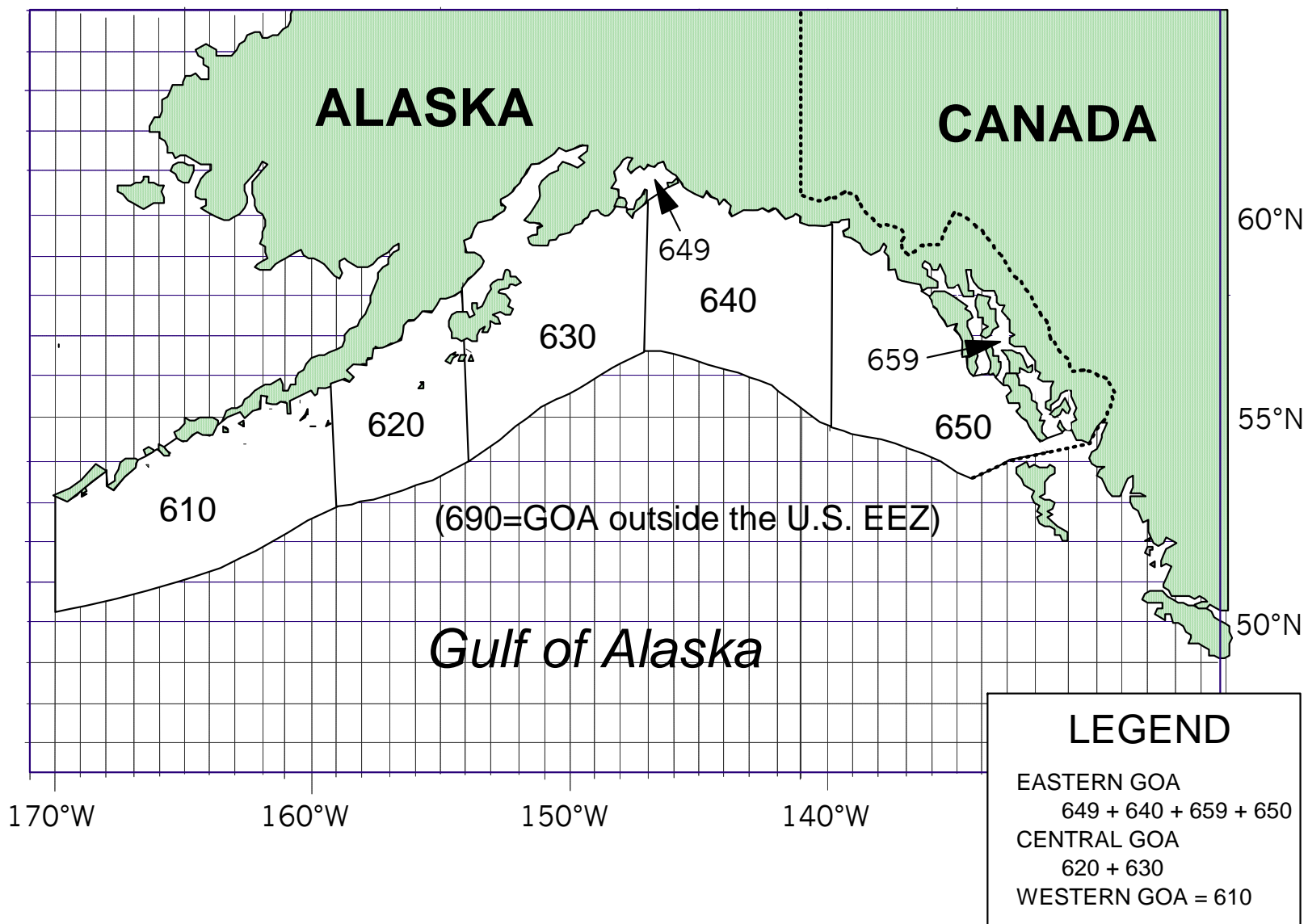


Figure 3 to Part 679–Gulf of Alaska statistical and reporting areas
a. Map

Figure 3 to Part 679–Gulf of Alaska statistical and reporting areas
b. Coordinates

Code	Description
610	<p><u>Western GOA Regulatory Area, Shumagin District.</u> Along the south side of the Aleutian Islands, including those waters south of Nichols Point (54° 51' 30" N lat) near False Pass, and straight lines between the islands and the Alaska Peninsula connecting the following coordinates in the order listed:</p> <p style="padding-left: 40px;">52° 49.18' N, 169° 40.47' W; 52° 49.24' N, 169° 07.10' W; 53° 23.13' N, 167° 50.50' W; 53° 18.95' N, 167° 51.06' W; 53° 58.97' N, 166° 16.50' W; 54° 02.69' N, 166° 02.93' W; 54° 07.69' N, 165° 39.74' W; 54° 08.40' N, 165° 38.29' W; 54° 11.71' N, 165° 23.09' W; 54° 23.74' N, 164° 44.73' W; and</p> <p>southward to the limits of the US EEZ as described in the current editions of NOAA chart INT 813 (Bering Sea, Southern Part) and NOAA chart 500 (West Coast of North America, Dixon Entrance to Unimak Pass), between 170° 00' W long and 159° 00' W long.</p>
620	<p><u>Central GOA Regulatory Area, Chirikof District.</u> Along the south side of the Alaska Peninsula, between 159° 00' W long and 154° 00' W long, and southward to the limits of the US EEZ as described in the current edition of NOAA chart 500 (West Coast of North America, Dixon Entrance to Unimak Pass) except that all waters of the Alitak/Olga/Deadman's/Portage Bay complex of Kodiak Island are included in this area.</p>
630	<p><u>Central GOA Regulatory Area, Kodiak District.</u> Along the south side of continental Alaska, between 154° 00' W long and 147° 00' W long, and southward to the limits of the US EEZ as described in the current edition of NOAA chart 500 (West Coast of North America, Dixon Entrance to Unimak Pass, excluding all waters of the Alitak/Olga/Deadman's/Portage Bay complex of Kodiak Island and Area 649.</p>
640	<p><u>Eastern GOA Regulatory Area West Yakutat District.</u> Along the south side of continental Alaska, between 147° 00' W long and 140° 00' W long, and southward to the limits of the US EEZ, as described in the current edition of NOAA chart 500 (West Coast of North America, Dixon Entrance to Unimak Pass). Excluding area 649.</p>
649	<p><u>Prince William Sound.</u> Includes those waters of the State of Alaska inside the base line as specified in Alaska State regulations at 5 AAC 28.200.</p>

Code	Description
650	<u>Eastern GOA Regulatory Area, Southeast Outside District.</u> East of 140° 00' W long and southward to the limits of the US EEZ as described in the current edition of NOAA chart 500 (West Coast of North America, Dixon Entrance to Unimak Pass). Excluding area 659.
659	<u>Eastern GOA Regulatory Area, Southeast Inside District.</u> As specified in Alaska State regulations at 5 AAC 28.105 (a)(1) and (2).
690	<u>GOA outside the U.S. EEZ</u> as described in the current editions of NOAA chart INT 813 (Bering Sea, Southern Part) and NOAA chart 500 (West Coast of North America, Dixon Entrance to Unimak Pass).

NOTE: A statistical area is the part of a reporting area contained in the EEZ.

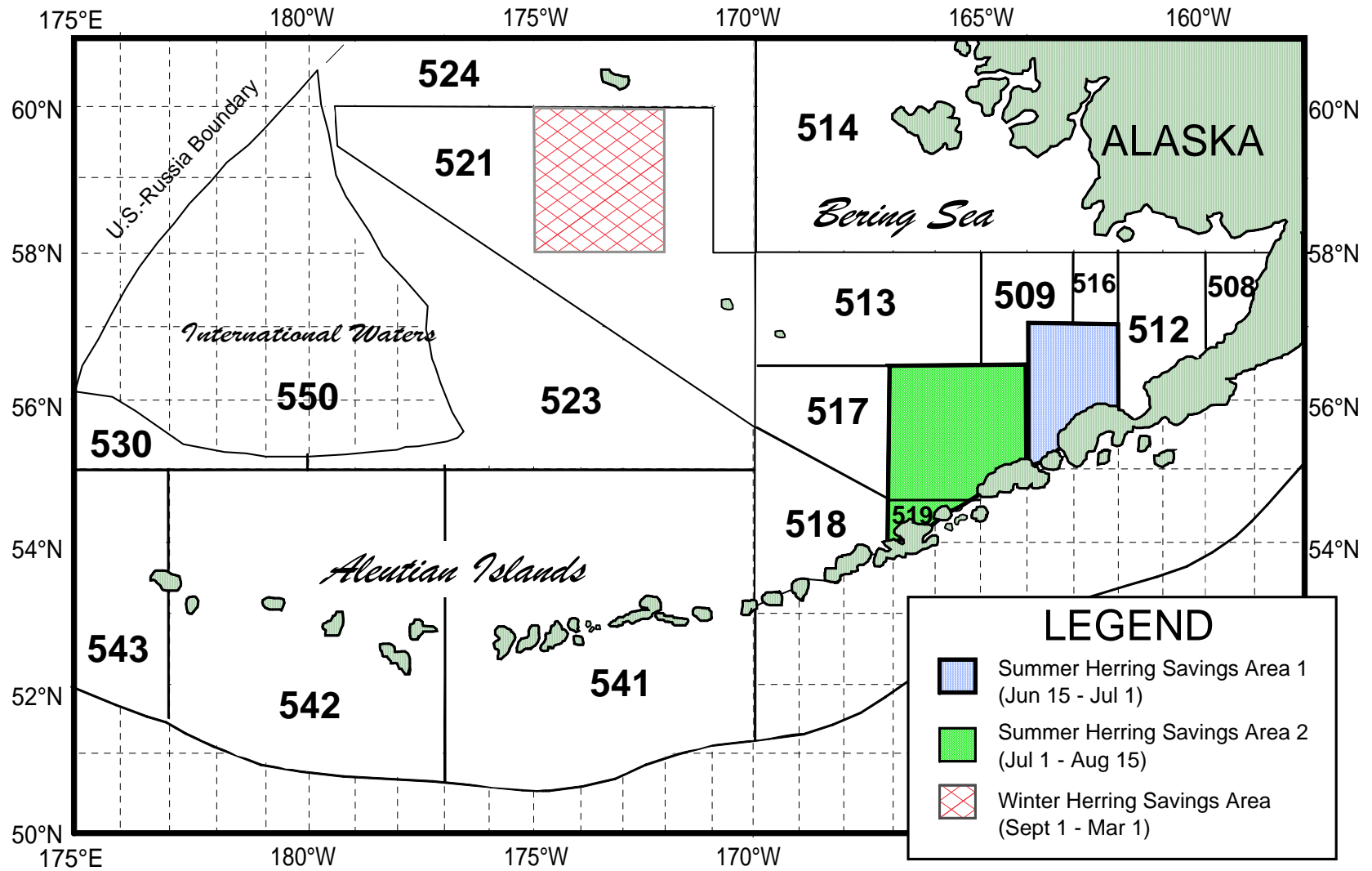


Figure 4 to Part 679. BSAI Herring Savings Areas
a. Map.

Figure 4 to Part 679. Herring Savings Areas in the BSAI
b. Coordinates

Name	Description and Effective Date
Summer Herring Savings Area 1	That part of the Bering Sea subarea that is south of 57° N lat and between 162° and 164° W long from 1200 hours, A.l.t., June 15 through 1200 hours, A.l.t. July 1 of a fishing year.
Summer Herring Savings Area 2	That part of the Bering Sea subarea that is south of 56° 30' N lat and between 164° and 167° W long from 1200 hours, A.l.t., July 1 through 1200 hours, A.l.t. August 15 of a fishing year.
Winter Herring Savings Area	That part of the Bering Sea subarea that is between 58° and 60° N lat and between 172° and 175° W long from 1200 hours, A.l.t. September 1 of the current fishing year through 1200 hours, A.l.t. March 1 of the succeeding fishing year.

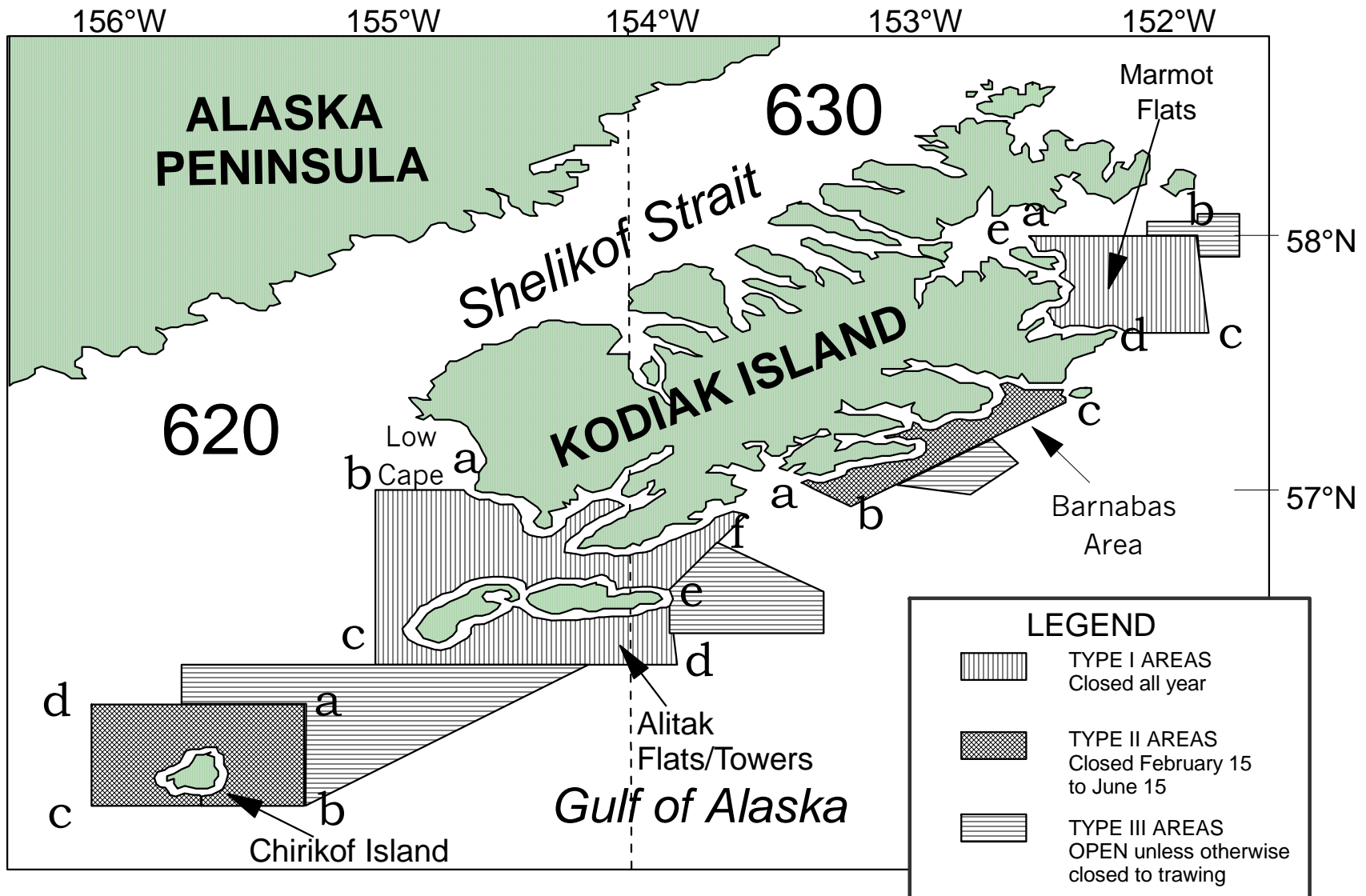


Figure 5 to Part 679– Kodiak Island Closure Status for Vessels
Using Non-pelagic Trawl Gear (see § 679.22(b)(1))
a. Map

Figure 5 to Part 679. Kodiak Island Areas Closed to Non-pelagic Trawl Gear
b. Coordinates

Name and Description of Reference Area	North Latitude / West Longitude	Reference Point
<u>Alitak Flats and Towers Areas</u>	All waters of Alitak Flats and the Towers Areas enclosed by a line connecting the following 7 points in the order listed:	
a	56° 59' 4" 154° 31' 1"	Low Cape
b	57° 00' 0" 155° 00' 0"	
c	56° 17' 0" 155° 00' 0"	
d	56° 17' 0" 153° 52' 0"	
e	56° 33' 5" 153° 52' 0"	Cape Sitkinak
f	56° 54' 5" 153° 32' 5"	East point of Twoheaded Island
g	56° 56' 0" 153° 35' 5"	Kodiak Island, thence, along the coastline of Kodiak Island until intersection of Low Cape.
a	56° 59' 4" 154° 31' 1"	Low Cape
<u>Marmot Flats Area</u>	All waters enclosed by a line connecting the following five points in the clockwise order listed:	
a	58° 00' 0" 152° 30' 0"	
b	58° 00' 0" 151° 47' 0"	
c	57° 37' 0" 151° 47' 0"	
d	57° 37' 0" 152° 10' 1"	Cape Chiniak, then along the coastline of Kodiak Island to
e	57° 54' 5" 152° 30' 0"	North Cape.
a	58° 00' 0" 152° 30' 0"	
<u>Chirikof Island Area</u>	All waters surrounding Chirikof Island enclosed by a line connecting the following four points in the counter-clockwise order listed:	
a	56° 07' 0" 155° 13' 0"	
b	56° 07' 0" 156° 00' 0"	
c	55° 41' 0" 156° 00' 0"	
d	55° 41' 0" 155° 13' 0"	
a	56° 07' 0" 155° 13' 0"	
<u>Barnabas Area</u>	All waters enclosed by a line connecting the following six points in the counter clockwise order listed:	
a	57° 00' 0" 153° 18' 0"	Black Point.
b	56° 56' 0" 153° 09' 0"	
c	57° 22' 0" 152° 18' 5"	South Tip of Ugak Island
d	57° 23' 5" 152° 17' 5"	North Tip of Ugak Island
e	57° 25' 3" 152° 20' 0"	Narrow Cape, thence, along the coastline of Kodiak Island
f	57° 04' 2" 153° 30' 0"	Cape Kasick to
a	57° 00' 0" 153° 18' 0"	Black Point, including inshore waters




Figure 6 to Part 679. Length Overall of Vessel
(see § 679.2)

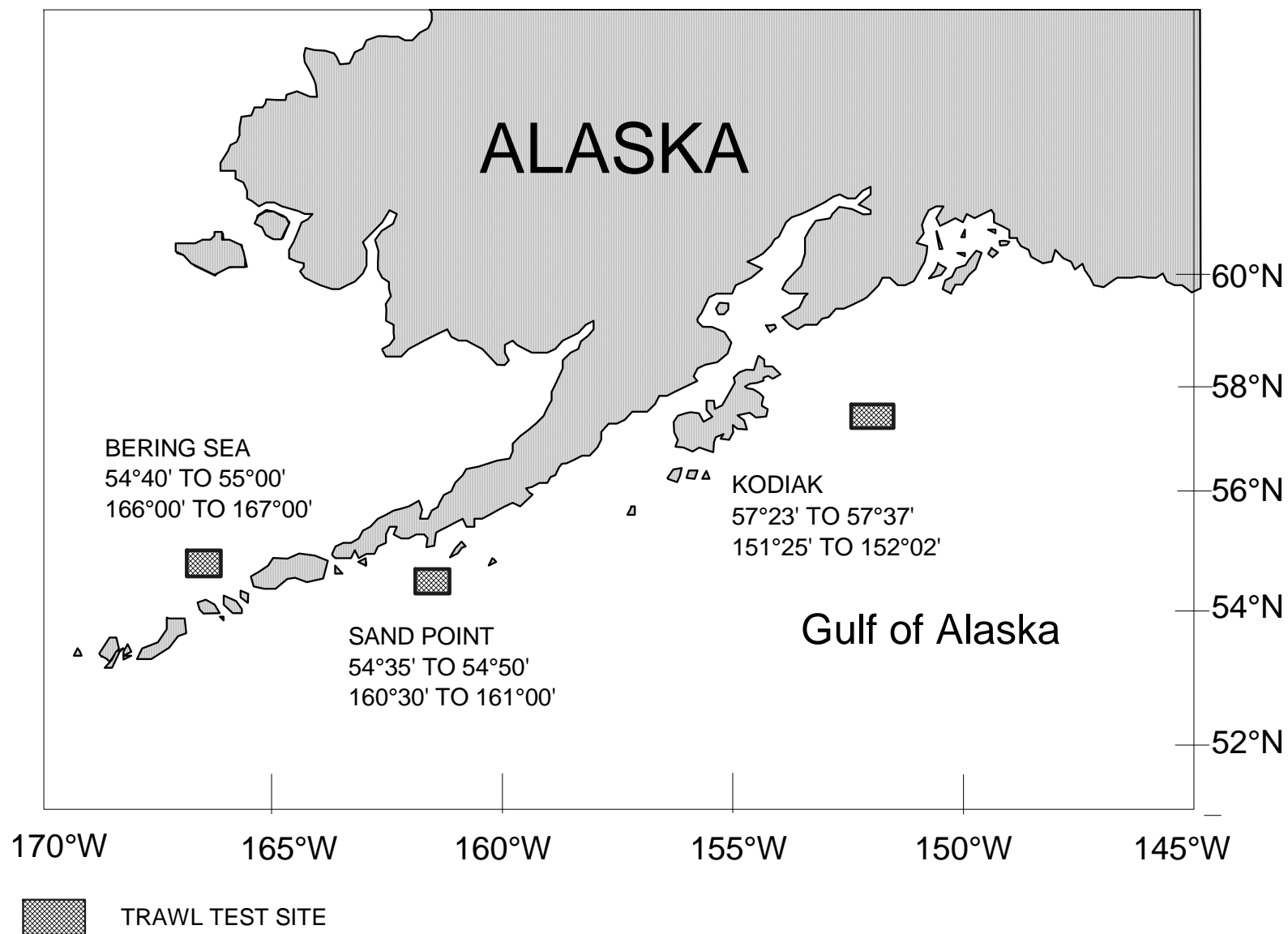


Figure 7 to Part 679--Location of Trawl Gear Test Areas in the GOA and the BSAI (see § 679.24(d)(4))

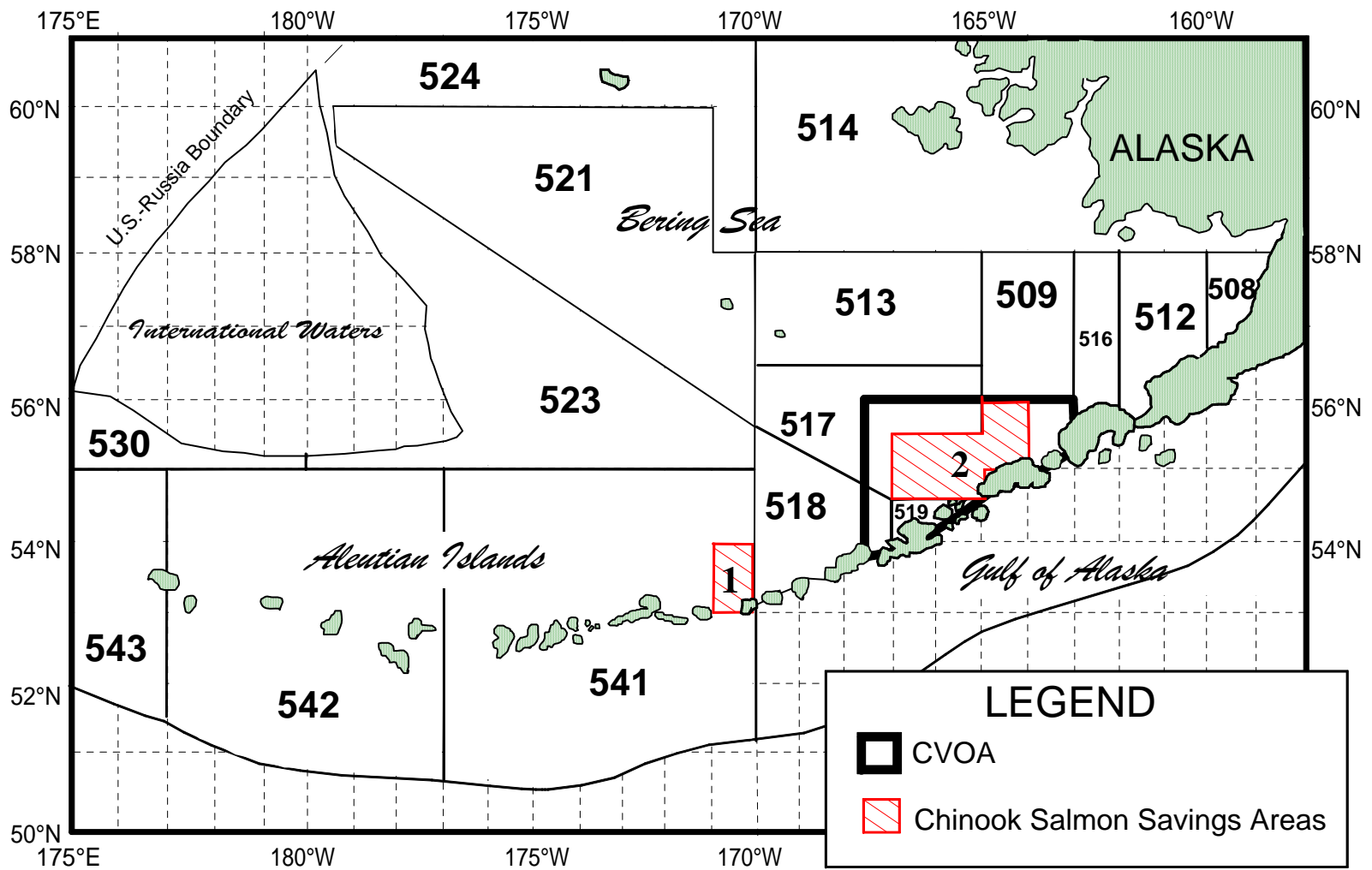


Figure 8 to Part 679. Chinook Salmon Savings Areas of the BSAI
 a. Map

Figure 8 to Part 679. Chinook Salmon Savings Areas of the BSAI
b. Coordinates

(1)	The area defined by straight lines connecting the following coordinates in the order listed: 54° 00' N. lat., 171° 00' W. long. 54° 00' N. lat., 170° 00' W. long. 53° 00' N. lat., 170° 00' W. long. 53° 00' N. lat., 171° 00' W. long. 54° 00' N. lat., 171° 00' W. long.
(2)	The area defined by straight lines connecting the following coordinates in the order listed: 56° 00' N. lat., 165° 00' W. long. 56° 00' N. lat., 164° 00' W. long. 55° 00' N. lat., 164° 00' W. long. 55° 00' N. lat., 165° 00' W. long. 54° 30' N. lat., 165° 00' W. long. 54° 30' N. lat., 167° 00' W. long. 55° 30' N. lat., 167° 00' W. long. 55° 30' N. lat., 165° 00' W. long. 56° 00' N. lat., 165° 00' W. long.

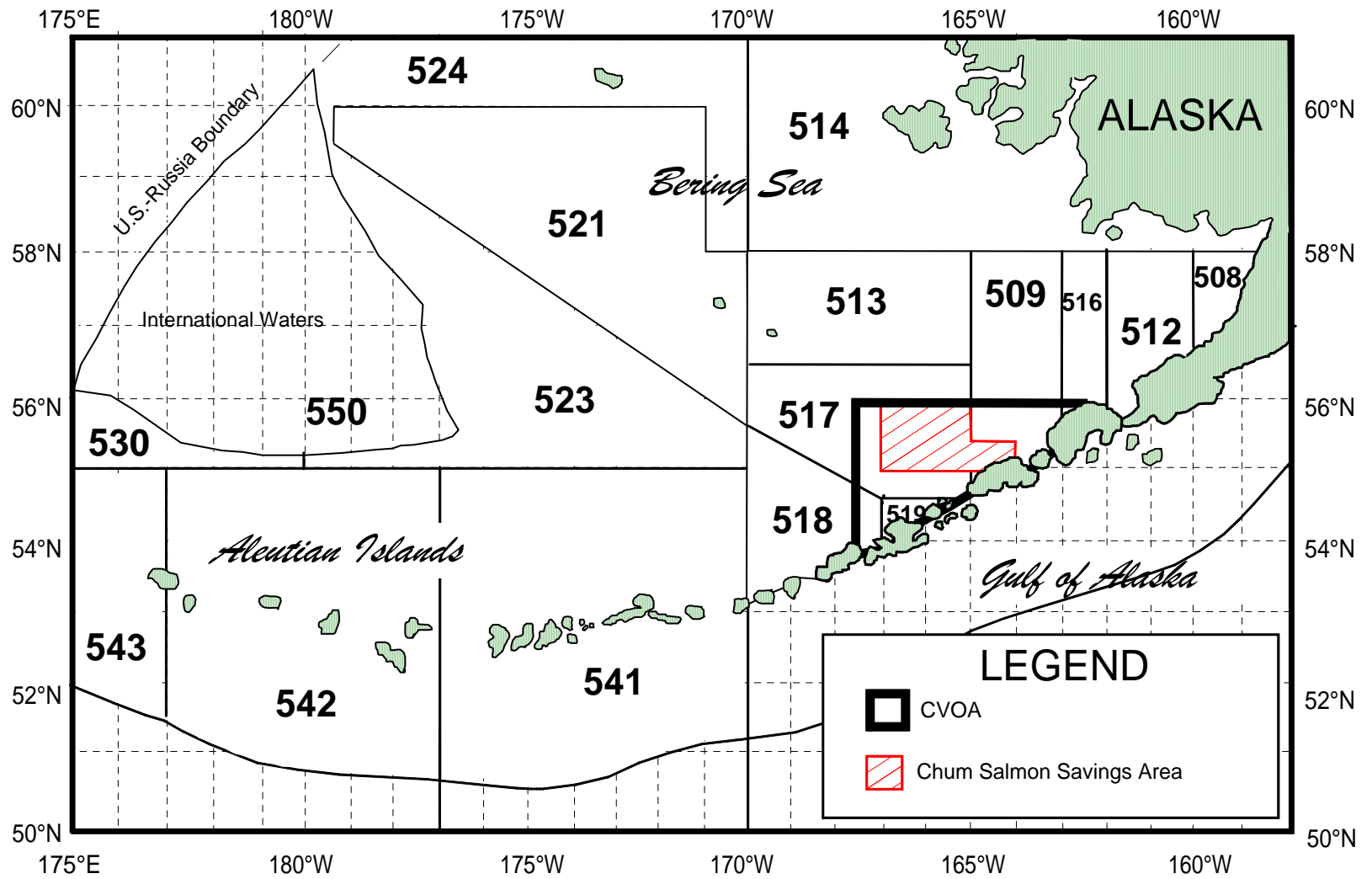


Figure 9 to Part 679. Chum Salmon Savings Area of the BSAI CVOA
 a. Map

Figure 9 to Part 679. Chum Salmon Savings Area (CSSA) of the BSAI CVOA
b. Coordinates

The CSSA is an area defined as that portion of the Bering Sea Subarea described by straight lines connecting the following coordinates in the order listed:

56° 00' N. lat. 167° 00' W. long.

56° 00' N. lat. 165° 00' W. long.

55° 30' N. lat. 165° 00' W. long.

55° 30' N. lat. 164° 00' W. long.

55° 00' N. lat. 164° 00' W. long.

55° 00' N. lat. 167° 00' W. long.

56° 00' N. lat. 167° 00' W. long.

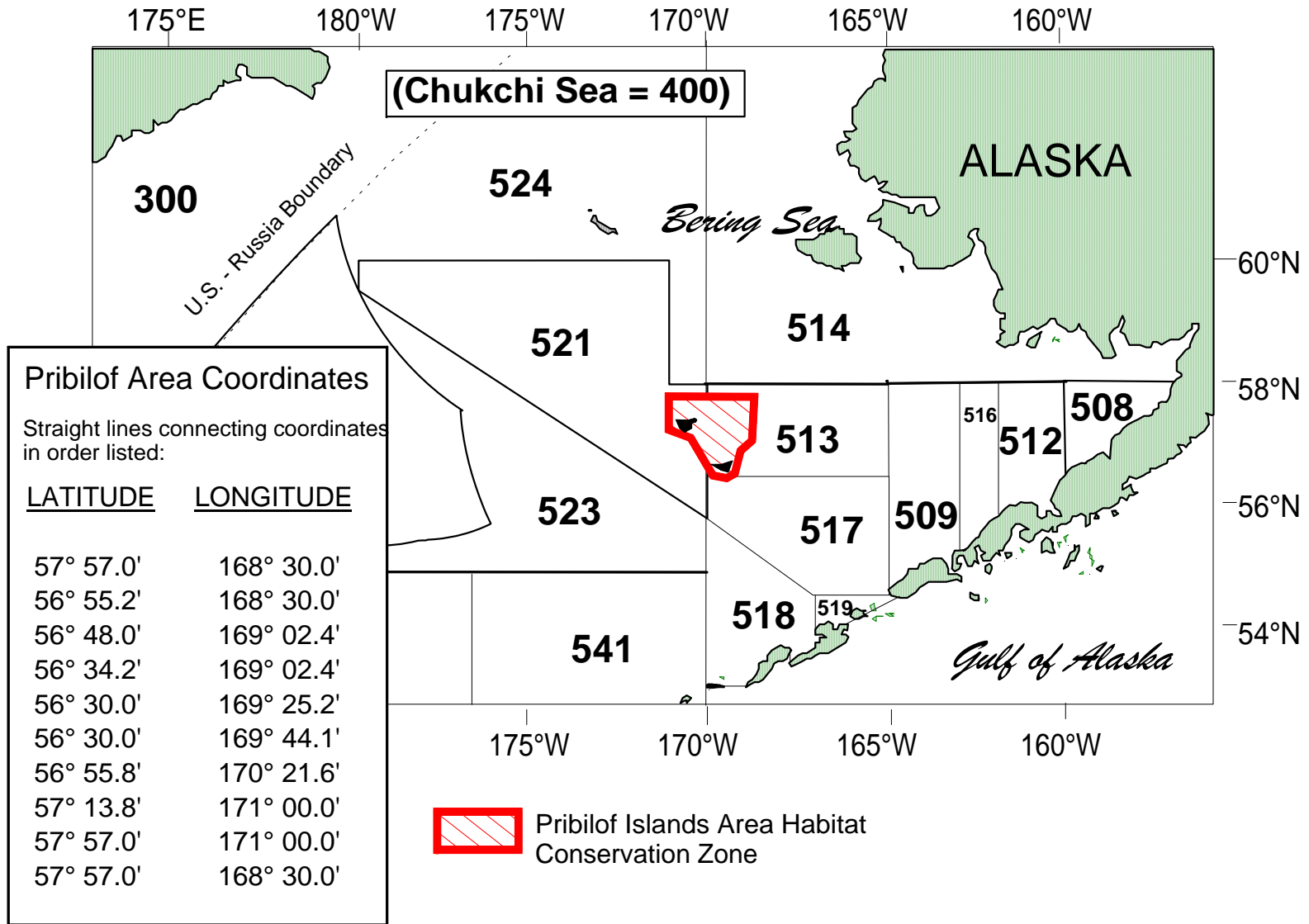


Figure 10 to Part 679. Pribilof Islands Area Habitat Conservation Zone in the Bering Sea

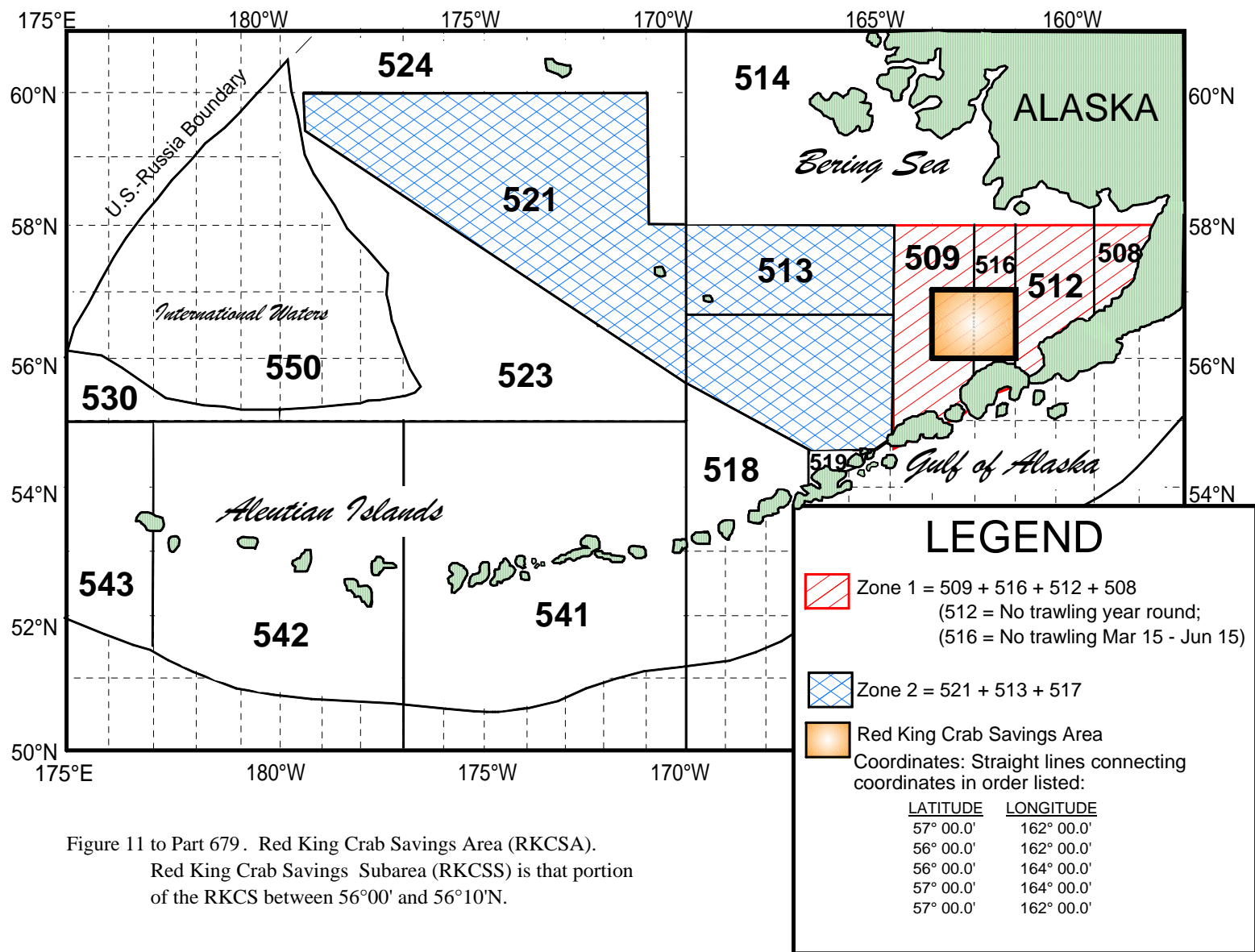


Figure 11 to Part 679. Red King Crab Savings Area (RKCSA).
Red King Crab Savings Subarea (RKCSS) is that portion
of the RKCS between 56°00' and 56°10'N.

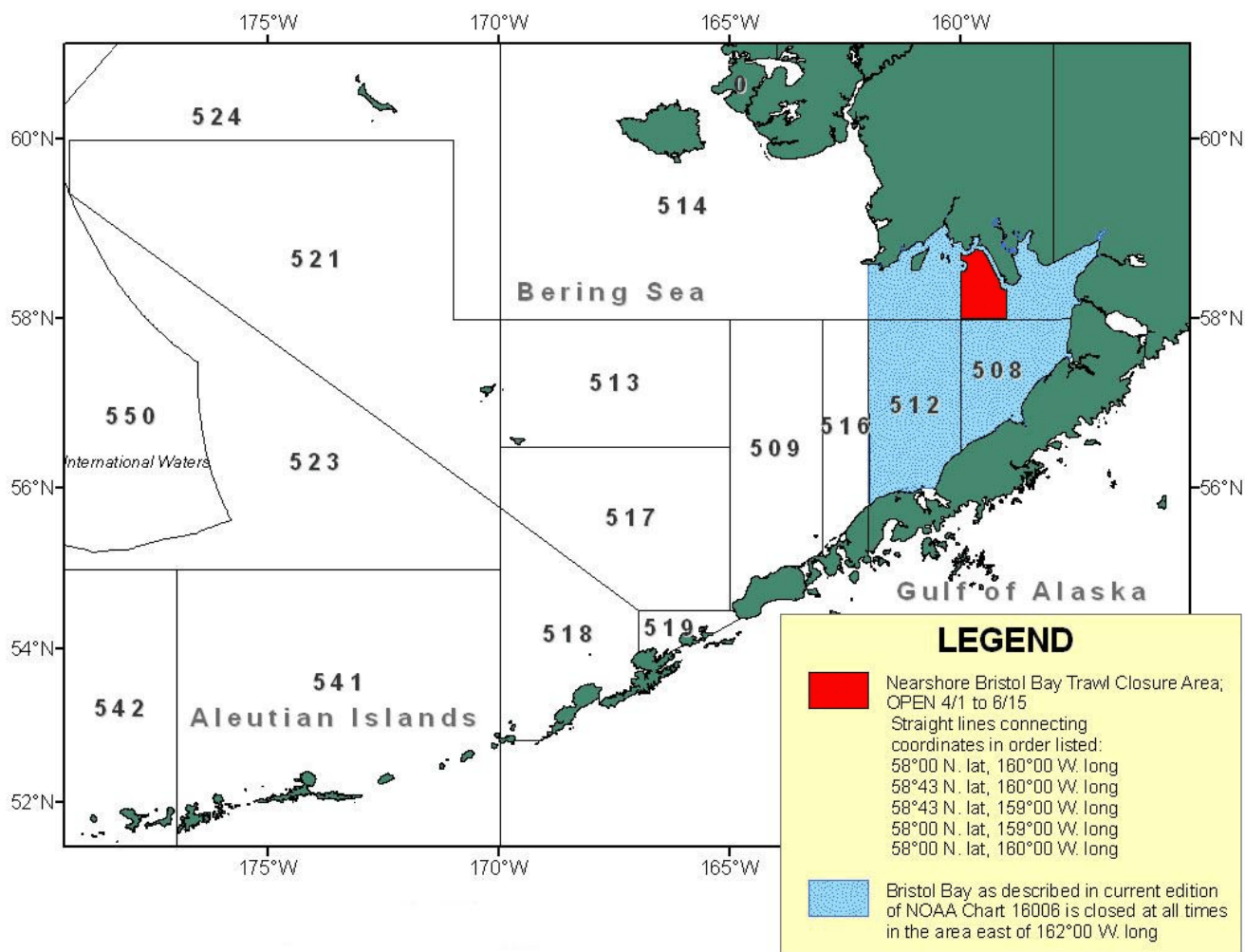


Figure 12 to Part 679–Bristol Bay Trawl Closure Area (see 679.22(a)(9))

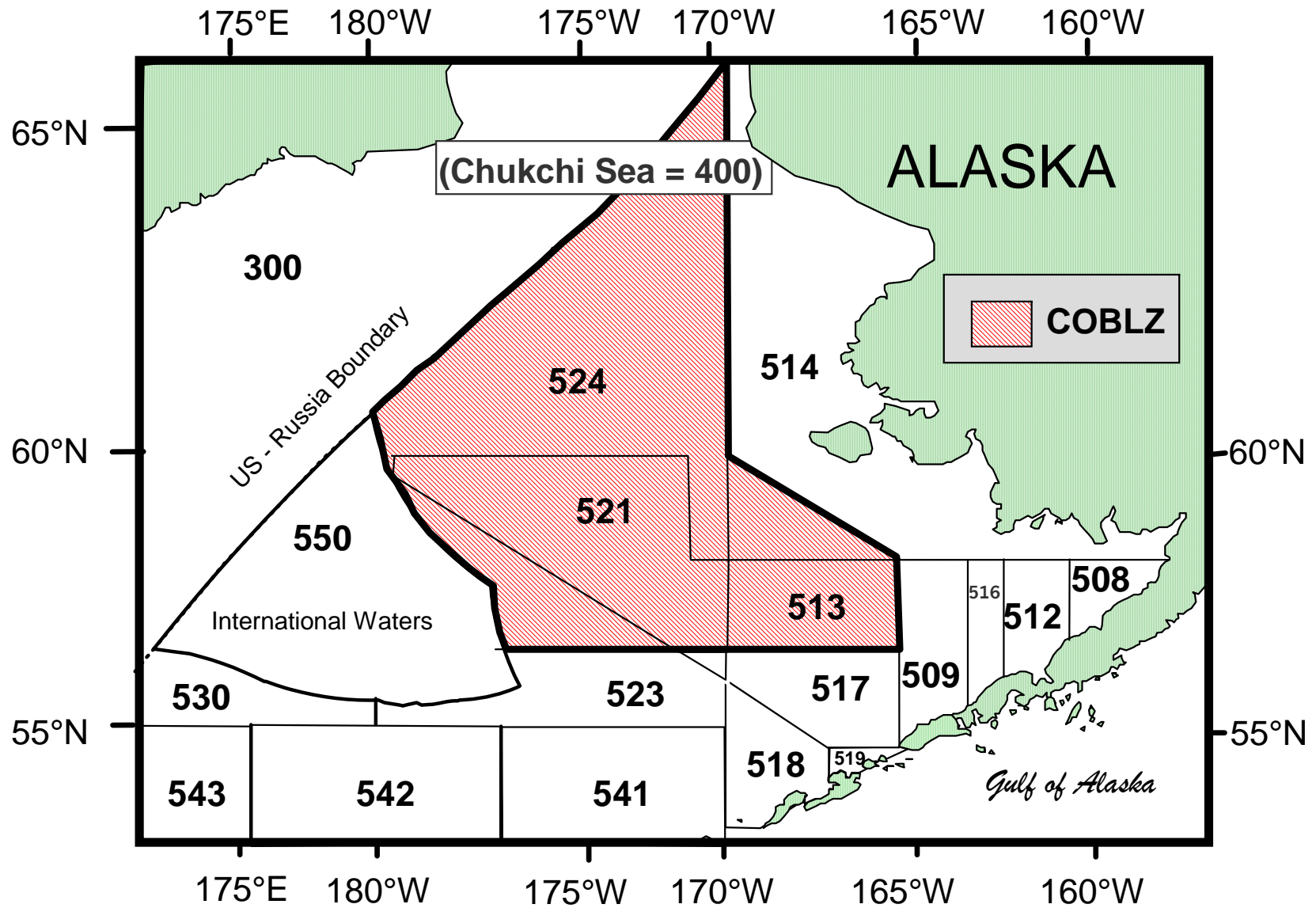


Figure 13 to Part 679. BSAI C. Opilio Crab Bycatch Limitation Zone (COBLZ)
 a. Map

Figure 13 to Part 679. BSAI C. Opilio Crab Bycatch Limitation Zone (COBLZ)
b. Coordinates

The COBLZ is an area defined as that portion of the Bering Sea Subarea north of 56° 30' N. lat. that is west of a line connecting the following coordinates in the order listed:

56° 30' N. lat. 165° 00' W. long.

58° 00' N. lat. 165° 00' W. long.

59° 30' N. lat. 170° 00' W. long.

and north along 170° 00' W. long. to its intersection with the U.S.-Russia Boundary.

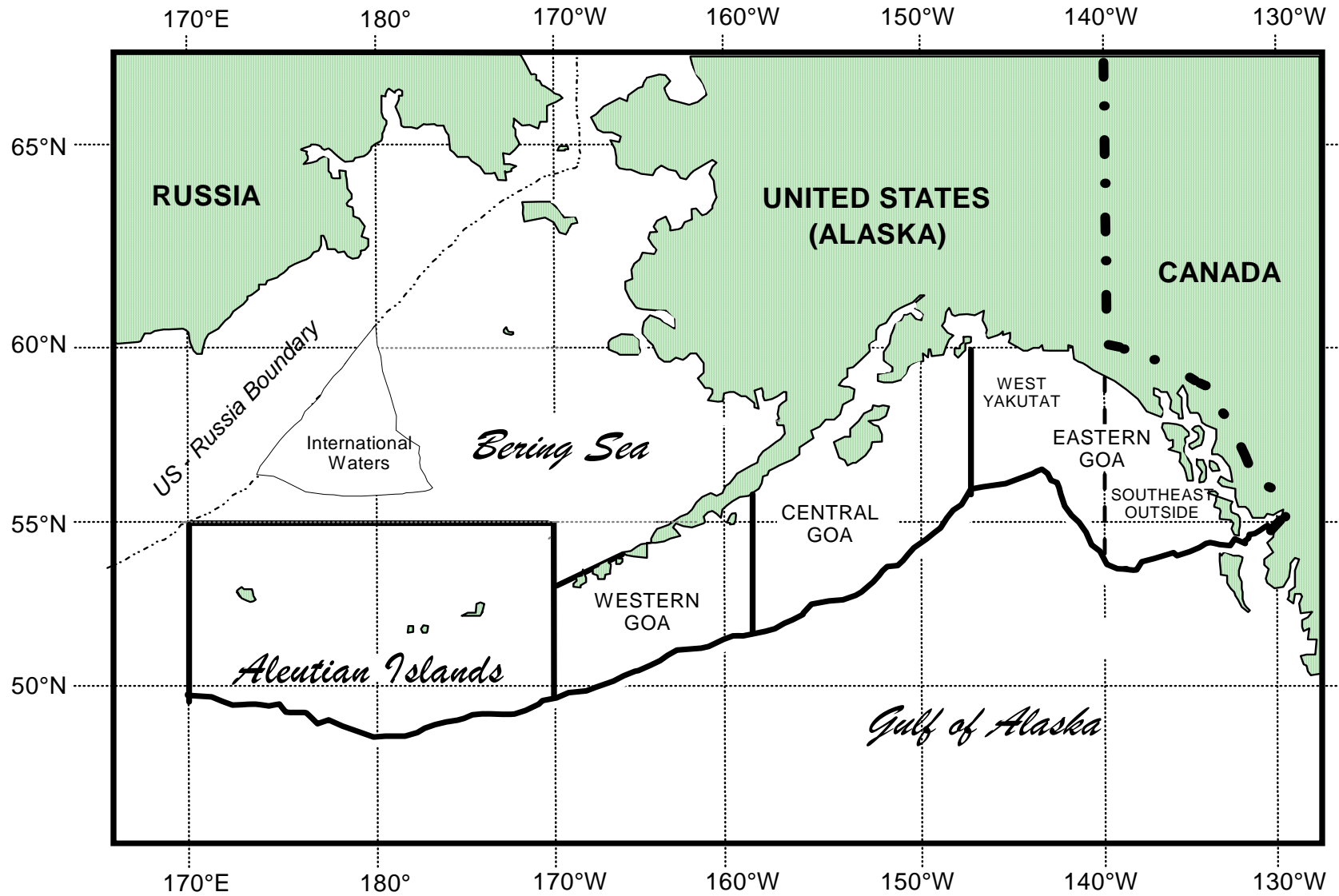


Figure 14 to Part 679. Sablefish Regulatory Areas and Districts

NOTE: Refer to Figures 1 and 3 for coordinates.

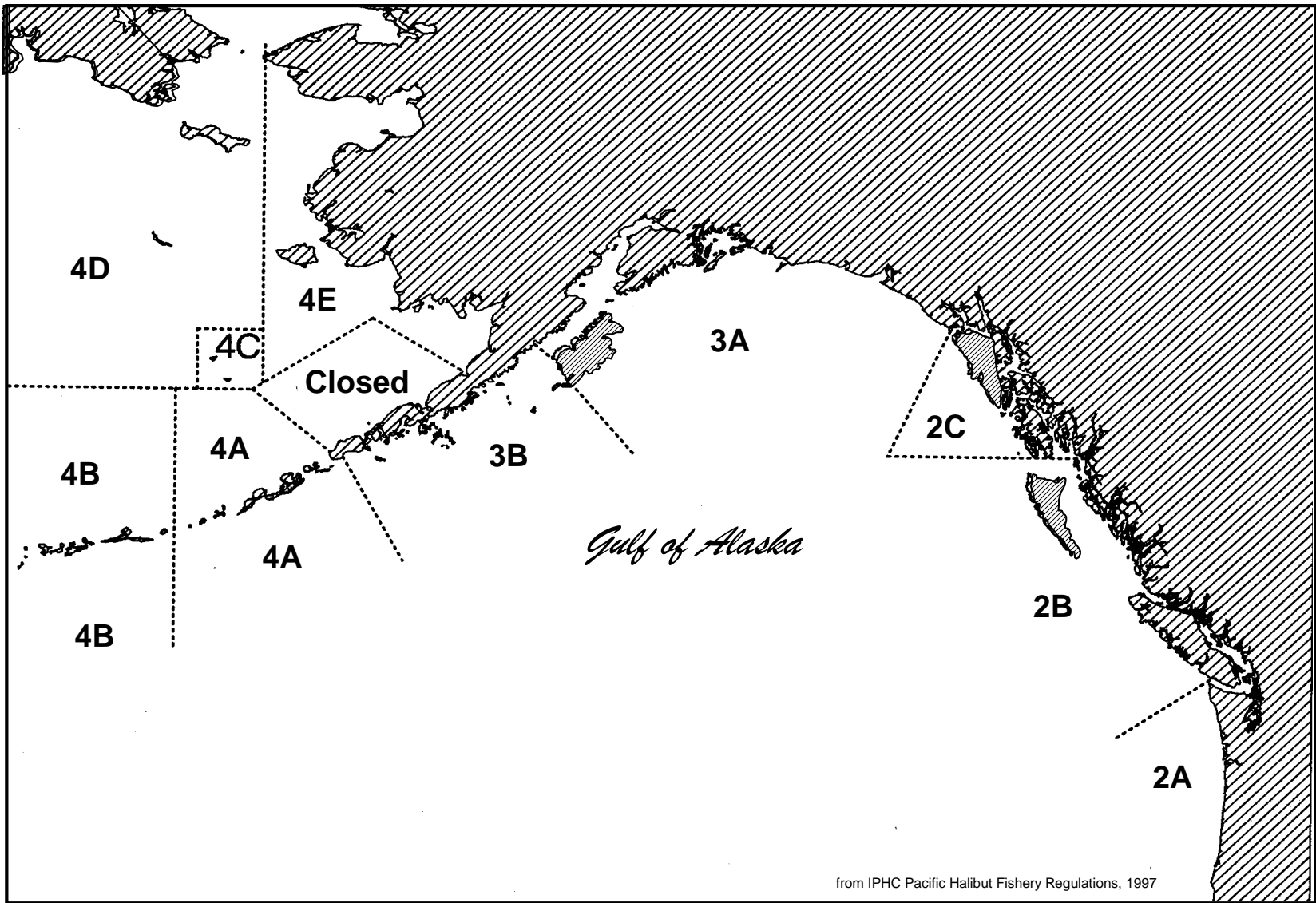


Figure 15 to Part 679. Regulatory Areas for the Pacific Halibut Fishery
 a. Map

Figure 15 to Part 679. Regulatory Areas for the Pacific Halibut Fishery
b. Coordinates

Area	Regulatory Area Description
2A	All waters off the states of California, Oregon, and Washington;
2B	All waters off British Columbia
2C	All waters off Alaska that are east of a line running 340° true from Cape Spencer Light (58° 11'57" N. lat., 136° 38'18" W. long.) and south and east of a line running 205° true from said light;
3A	All waters between Area 2C and a line extending from the most northerly point on Cape Aklek (57° 41'15" N. lat., 155° 35'00" W. long.) to Cape Ikolik (57° 17'17" N. lat., 154° 47'18" W. long.), then along the Kodiak Island coastline to Cape Trinity (56° 44'50" N. lat., 154° 08'44" W. long.), then 140° true;
3B	All waters between Area 3A and a line extending 150° true from Cape Lutke (54° 29'00" N. lat., 164° 20'00" W. long.) and south of 54° 49'00" N. lat. in Isanotski Strait;
4A	All waters in the GOA west of Area 3B and in the Bering Sea west of the closed area defined below that are east of 172° 00'00" W. long. and south of 56° 20'00" N. lat.;
4B	All waters in the Bering Sea and the GOA west of Area 4A and south of 56° 20'00" N. lat.;
4C	All waters in the Bering Sea north of Area 4A and north of the closed area defined below which are east of 171° 00'00" W. long., south of 58° 00'00" N. lat., and west of 168° 00'00" W. long.;
4D	All waters in the Bering Sea north of Areas 4A and 4B, north and west of Area 4C, and west of 168° 00'00" W. long.;
4E	All waters in the Bering Sea north and east of the closed area defined below, east of 168° 00'00" W. long., and south of 65° 34'00" N. lat.
Closed areas	All waters in the Bering Sea north of 54° 49'00" N. lat. in Isanotski Strait that are enclosed by a line from Cape Sarichef Light (54° 36'00" N. lat., 164° 55'42" W. long.) to a point at 56° 20'00" N. lat., 168° 30'00" W. long.; thence to a point at 58° 21'25" N. lat., 163° 00'00" W. long.; thence to Strogonof Point (56° 53'18" N. lat., 158° 50'37" W. long.); and then along the northern coasts of the Alaska Peninsula and Unimak Island to the point of origin at Cape Sarichef Light.
	In Area 2A, all waters north of Point Chehalis, WA (46° 53'18" N. lat.).

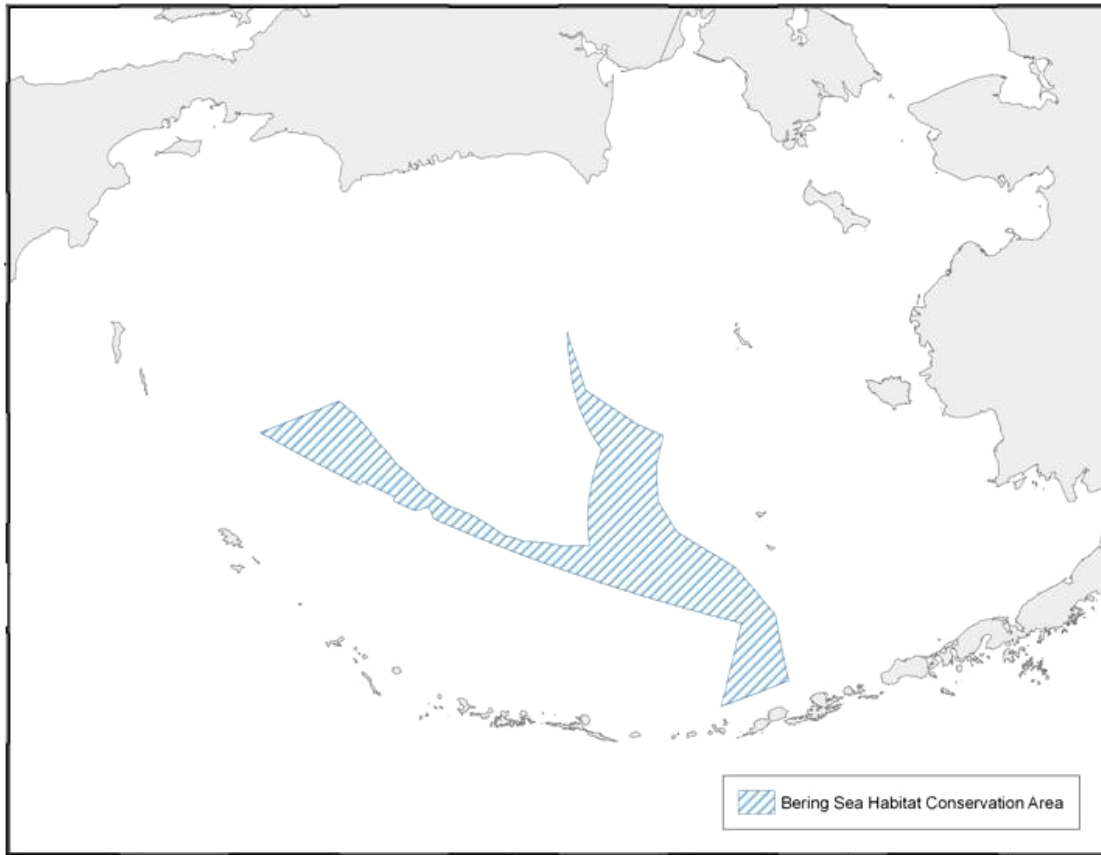


Figure 16 to Part 679--Bering Sea Habitat Conservation Area

(Table 42 To Part 679. Bering Sea Habitat Conservation Area)	
Longitude/Latitude	
179° 19.95'W	59° 25.15'N
177° 51.76'W	58° 28.85'N
175° 36.52'W	58° 11.78'N
174° 32.36'W	58° 08.37'N
174° 26.33'W	57° 31.31'N
174° 00.82'W	56° 52.83'N
173° 00.71'W	56° 24.05'N
170° 40.32'W	56° 01.97'N
168° 56.63'W	55° 19.30'N

168° 00.08'W	54° 05.95'N
170° 00.00'W	53° 18.24'N
170° 00.00'W	55° 00.00'N
178° 46.69'E	55° 00.00'N
178° 27.25'E	55° 10.50'N
178° 06.48'E	55° 00.00'N
177 ° 15.00'E	55° 00.00'N
177 ° 15.00'E	55° 05.00'N
176° 00.00'E	55° 05.00'N
176° 00.00'E	55° 00.00'N
172° 06.35'E	55° 00.00'N
173° 59.70'E	56° 16.96'N

Note: The area is delineated by connecting the coordinates in the order listed by straight lines. The last set of coordinates for each area is connected to the first set of coordinates for the area by a straight line. The projected coordinate system is North American Datum 1983, Albers.

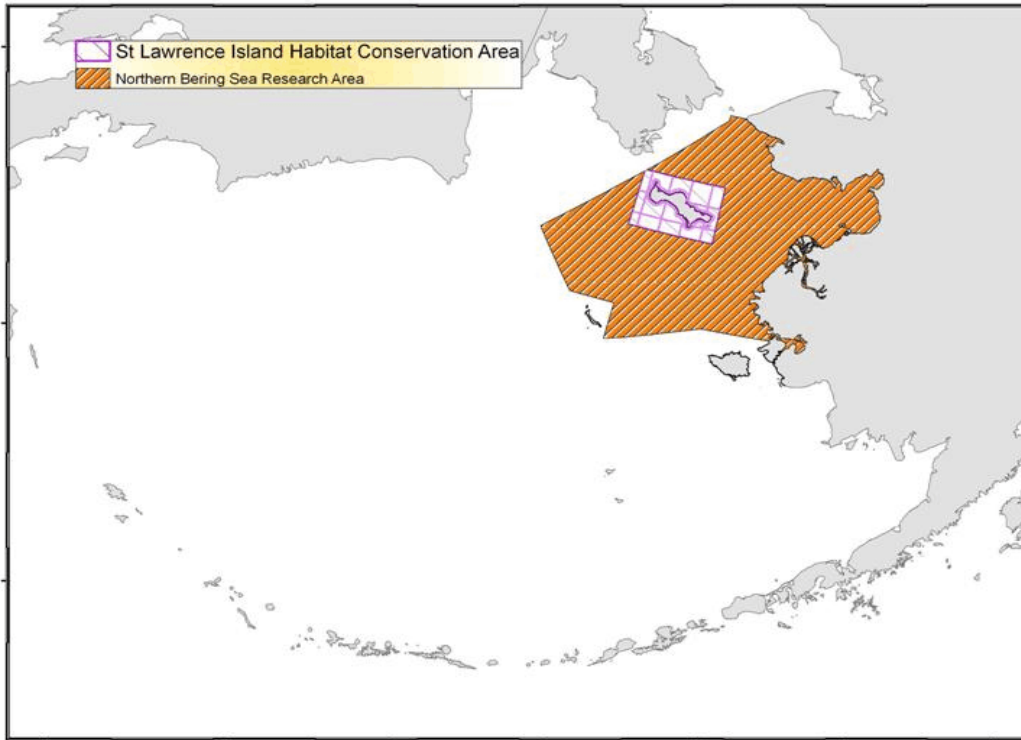


Figure 17 to Part 679--Northern Bering Sea Research Area and St. Lawrence Island Habitat Conservation Area

(Table 43 To Part 679. Northern Bering Sea Research Area)	
Longitude/Latitude	
168° 07.48' W	65° 37.48N*
165° 01.54' W	60° 45.54N
167° 59.98' W	60° 45.55N
171° 59.92' W	60° 03.52N
172° 00.00' W	60° 54.00N
174° 01.24' W	60° 54.00N
176° 13.51' W	62° 06.56N
172° 24.00' W	63° 57.03N
172° 24.00' W	62° 42.00N
168° 24.00' W	62° 42.00N
168° 24.00' W	64° 00.00N
172° 17.42' W	64° 00.01N
168° 58.62' W	65° 30.00N
168° 58.62' W	65° 37.48N

(Table 45 To Part 679. St. Lawrence Island Habitat Conservation Area)	
Longitude/Latitude	
168° 24.00W	64° 00.00N
168 ° 24.00W	62° 42.00N
172 ° 24.00W	62° 42.00N
172 ° 24.00W	63° 57.03N
172 ° 17.42W	64° 00.01N

Note: The area is delineated by connecting the coordinates in the order listed by straight lines, except as noted by * below. The last set of coordinates for each area is connected to the first set of coordinates for the area by a straight line. The projected coordinate system is North American Datum 1983, Albers.

* This boundary extends in a clockwise direction from this set of geographic coordinates along the shoreline at mean lower-low tide line to the next set of coordinates.

Figure 18 to Part 679. Sitka Pinnacles Marine Reserve
b. Coordinates

An area totaling 2.5 square nautical miles off Cape Edgecumbe, Alaska, defined by straight lines connecting the following points in a counterclockwise manner:

56°55.5'N lat., 135°54.0'W long;

56°57.0'N lat., 135°54.0'W long;

56°57.0'N lat., 135°57.0'W long;

56°55.5'N lat., 135°57.0'W long.

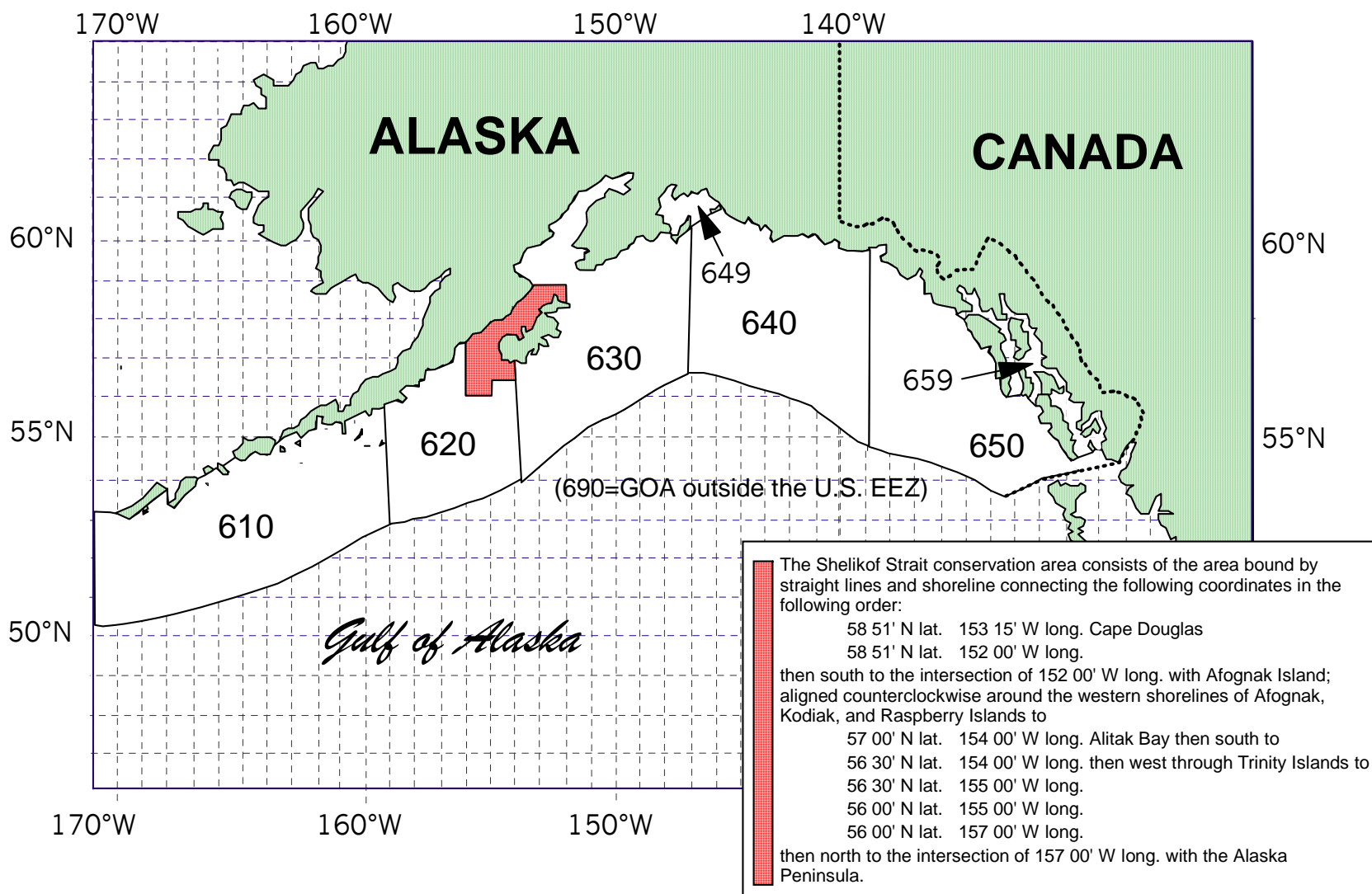


Figure 19 to Part 679. Shelikof Strait Conservation Area

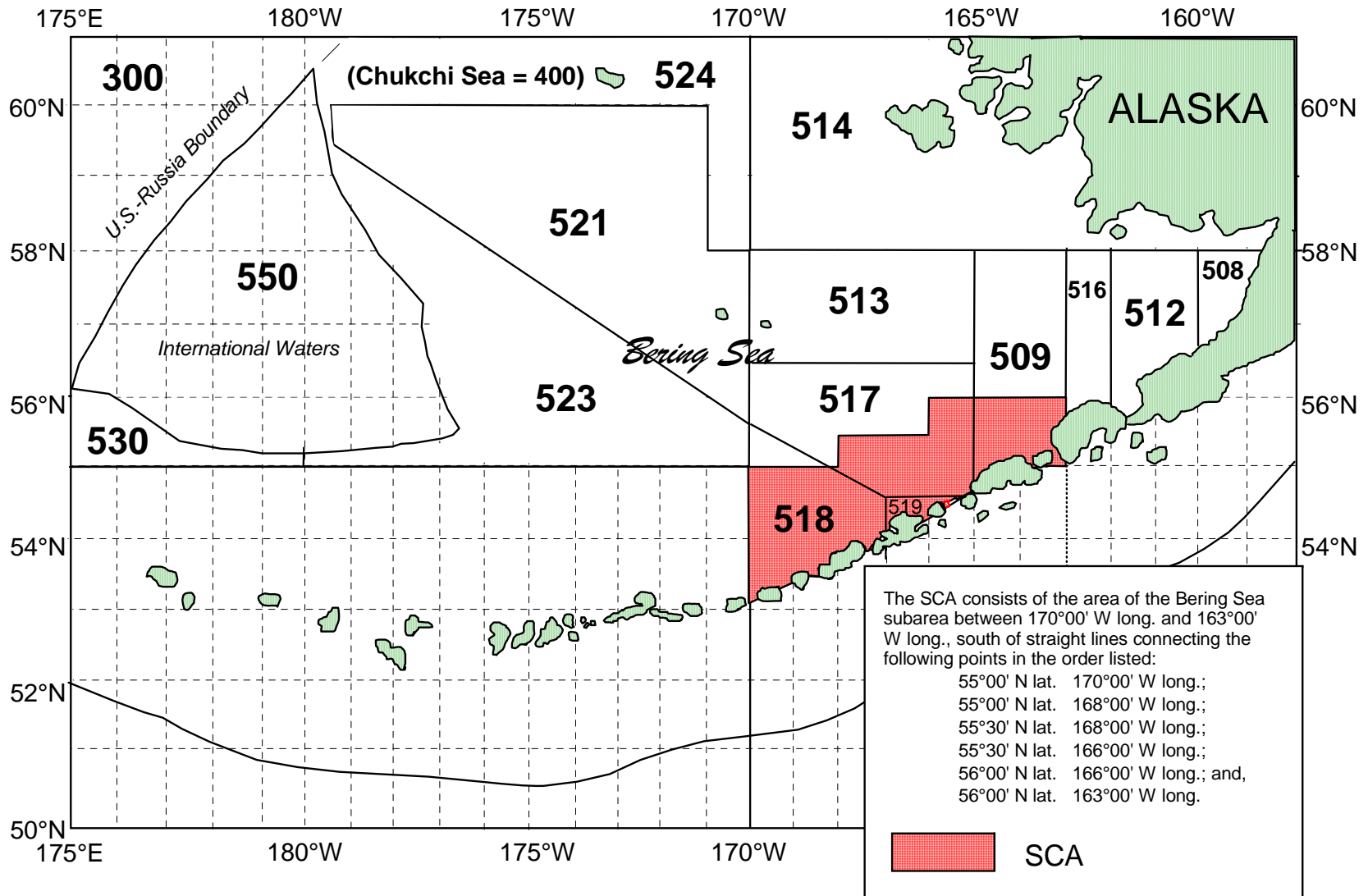


Figure 20 to Part 679. Steller sea lion conservation area (SCA) of the Bering Sea

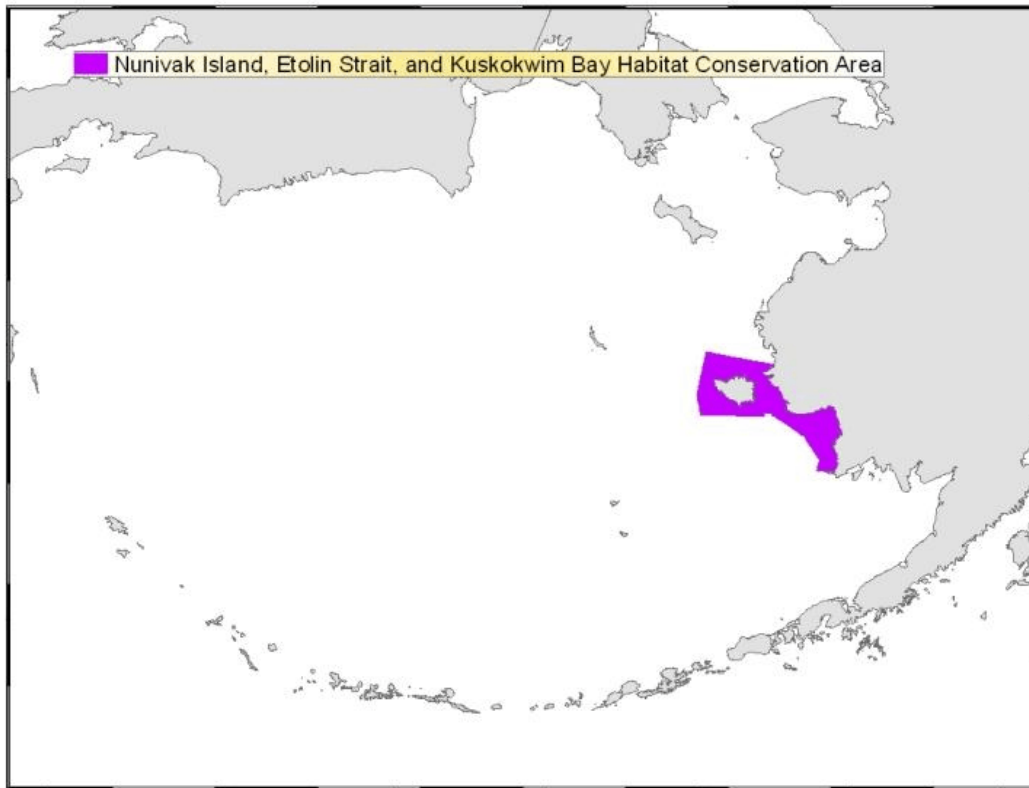


Figure 21 to Part 679--Nunivak Island, Etolin Strait, and Kuskokwim Bay Habitat Conservation Area

(Table 44 To Part 679—Nunivak Island, Etolin Strait, And Kuskokwim Bay Habitat Conservation Area)

Longitude/Latitude	
165 1.54W	60 45.54N*
162 7.01W	58 38.27N
162 10.51W	58 38.35N
162 34.31W	58 38.36N
162 34.32W	58 39.16N
162 34.23W	58 40.48N
162 34.09W	58 41.79N
162 33.91W	58 43.08N
162 33.63W	58 44.41N
162 33.32W	58 45.62N

162 32.93W	58 46.80N
162 32.44W	58 48.11N
162 31.95W	58 49.22N
162 31.33W	58 50.43N
162 30.83W	58 51.42N
162 30.57W	58 51.97N
163 17.72W	59 20.16N
164 11.01W	59 34.15N
164 42.00W	59 41.80N
165 0.00W	59 42.60N
165 1.45W	59 37.39N
167 40.20W	59 24.47N
168 0.00W	59 49.13N
167 59.98W	60 45.55N

Note: The area is delineated by connecting the coordinates in the order listed by straight lines, except as noted by * below. The last set of coordinates for each area is connected to the first set of coordinates for the area by a straight line. The projected coordinate system is North American Datum 1983, Albers.

* This boundary extends in a clockwise direction from this set of geographic coordinates along the shoreline at mean lower-low tide line to the next set of coordinates.

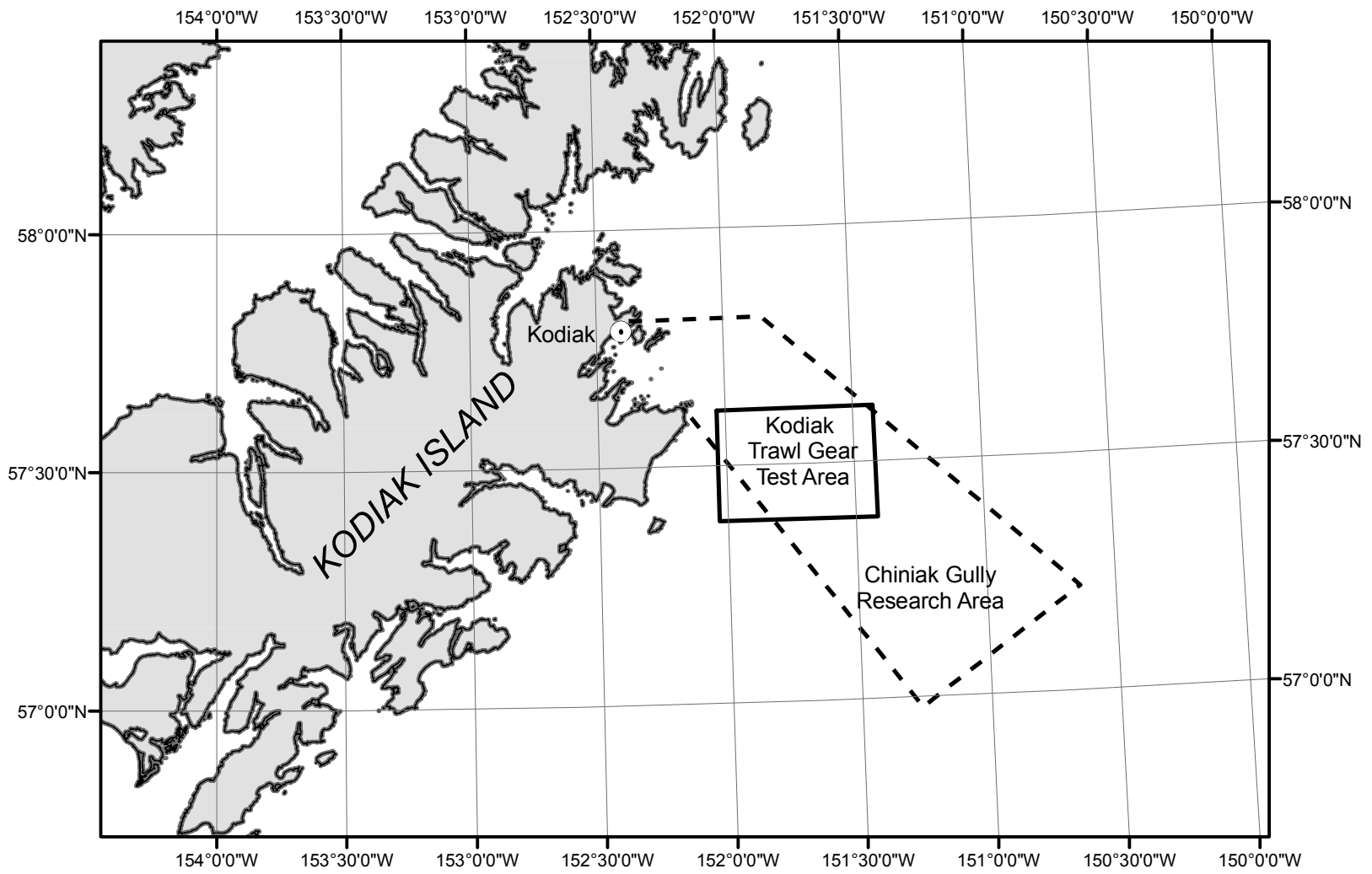


Figure 22 to Part 679 -- Chiniak Gully Research Area (applicable through December 31, 2010)

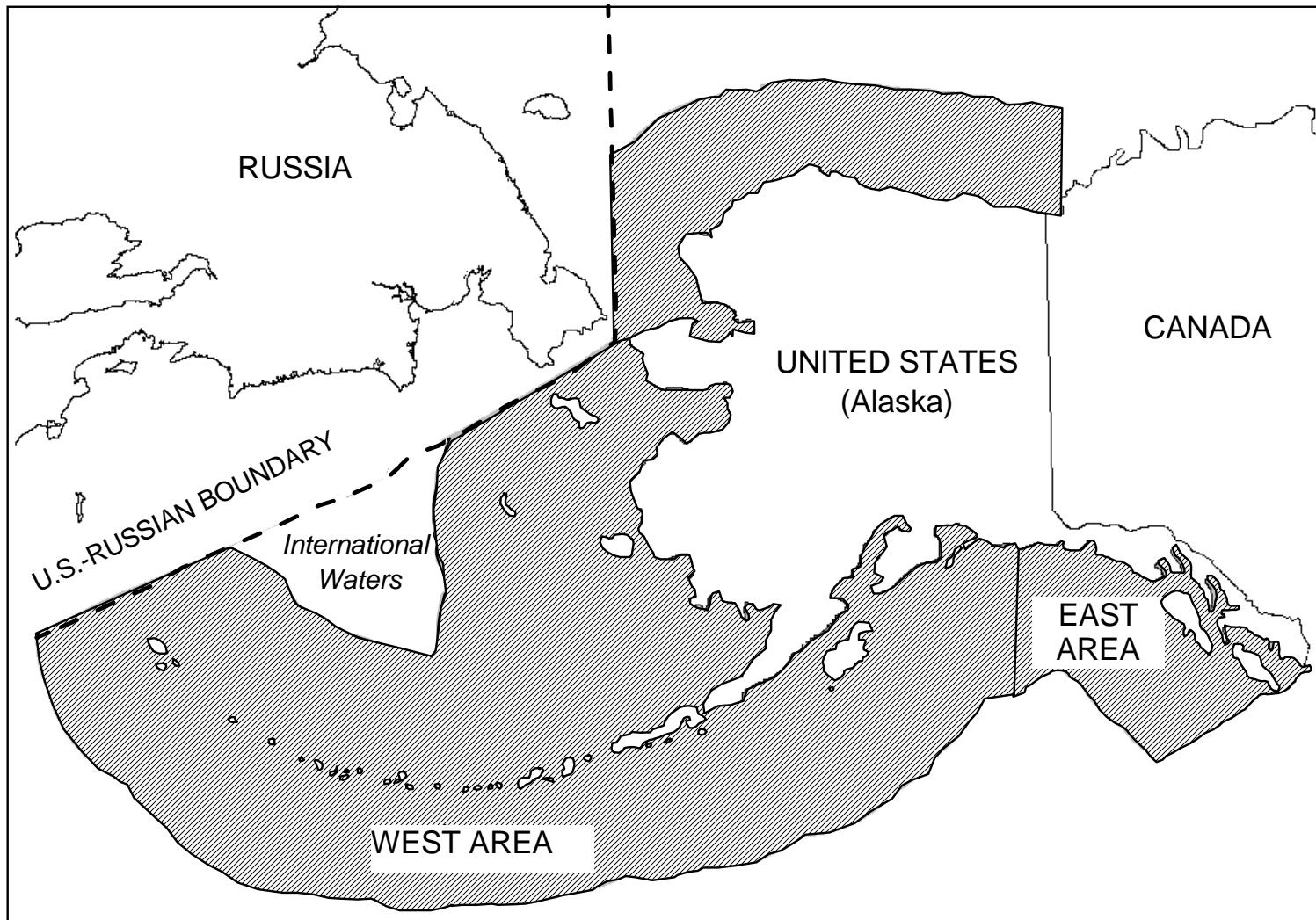


Figure 23 to Part 679 -- Salmon Management Area
(see § 679.2)

Table 1a to Part 679 -- Delivery Condition and Product Codes
GENERAL USE CODES

Description	Code
Belly flaps. Flesh in region of pelvic and pectoral fins and behind head (ancillary only)	19
Bled only. Throat, or isthmus, slit to allow blood to drain.	03
Bled fish destined for fish meal (includes offsite production)	42
<i>DO NOT RECORD ON PTR.</i>	
Bones (if meal, report as 32) (ancillary only).	39
Butterfly, no backbone. Head removed, belly slit, viscera and most of backbone removed; fillets attached.	37
Cheeks. Muscles on sides of head (ancillary only)	17
Chins. Lower jaw (mandible), muscles, and flesh (ancillary only)	18
Fillets, deep-skin. Meat with skin, adjacent meat with silver lining, and ribs removed from sides of body behind head and in front of tail, resulting in thin fillets.	24
Fillets, skinless/boneless. Meat with both skin and ribs removed, from sides of body behind head and in front of tail.	23
Fillets with ribs, no skin. Meat with ribs with skin removed, from sides of body behind head and in front of tail.	22
Fillets with skin and ribs. Meat and skin with ribs attached, from sides of body behind head and in front of tail.	20
Fillets with skin, no ribs. Meat and skin with ribs removed, from sides of body behind head and in front of tail.	21
Fish meal. Meal from whole fish or fish parts; includes bone meal.	32
Fish oil. Rendered oil from whole fish or fish parts. Record only oil destined for sale and not oil stored or burned for fuel onboard.	33
Gutted, head on. Belly slit and viscera removed.	04
Gutted, head off. Belly slit and viscera removed.	05
Head and gutted, with roe.	06
Headed and gutted, Western cut. Head removed just in front of the collar bone, and viscera removed.	07
Headed and gutted, Eastern cut. Head removed just behind the collar bone, and viscera removed.	08
Headed and gutted, tail removed. Head removed usually in front of collar bone, and viscera and tail removed.	10

Heads. Heads only, regardless where severed from body (ancillary only).	16
Kirimi (Steak). Head removed either in front or behind the collar bone, viscera removed, and tail removed by cuts perpendicular to the spine, resulting in a steak.	11
Mantles, octopus or squid. Flesh after removal of viscera and arms.	36
Milt. In sacs, or testes (ancillary only)	34
Minced. Ground flesh	31
Other retained product. If product is not listed on this table, enter code 97 and write a description with product recovery rate next to it in parentheses.	97
Pectoral girdle. Collar bone and associated bones, cartilage and flesh.	15
Roe. Eggs, either loose or in sacs, or skeins (ancillary only).	14
Salted and split. Head removed, belly slit, viscera removed, fillets cut from head to tail but remaining attached near tail. Product salted.	12
Stomachs. Includes all internal organs (ancillary only)	35
Surimi. Paste from fish flesh and additives	30
Whole fish/ or shellfish/food fish.	01
Wings. On skates, side fins are cut off next to body.	13

SHELLFISH ONLY	
Soft shell crab	75
Bitter crab	76
Deadloss	79
Sections	80
Meat	81

NOTE: When using whole fish code, record round weights not product weights, even if the whole fish is not used.

Table 1b to Part 679 – Discard And Disposition Codes

Decription	Code
Confiscation.	63
Deadloss (crab only).	79
Halibut retained for future sale (Halibut only).	87
Overage (Specify overage type in comment).	62
Tagged Fish (Exempt from IFQ).	64
Whole fish/bait, not sold. Used as bait onboard vessel.	92
Whole fish/bait, sold.	61
Whole fish/discard at sea. Whole groundfish and prohibited species discarded by catcher vessels, catcher/processors, motherships, or tenders. DO NOT RECORD ON PTR.	98
Whole fish/discard, damaged. Whole fish damaged by observer’s sampling procedures.	93
Whole fish/discard, decomposed. Decomposed or previously discarded fish.	89
Whole fish/discard, infested. Flea-infested fish, parasite-infested fish.	88
Whole fish/discard, onshore. Discard after delivery and before processing by shoreside processors, stationary floating processors, and buying stations and in-plant discard of whole groundfish and prohibited species during processing. DO NOT RECORD ON PTR.	99
Whole fish/donated prohibited species. Number of Pacific salmon or Pacific halibut, otherwise required to be discarded, that is donated to charity under a NMFS-authorized program.	86
Whole fish/fish meal. Whole fish destined for meal (includes offsite production.) DO NOT RECORD ON PTR	41
Whole fish/personal use, consumption. Fish or fish products eaten on board or taken off the vessel for personal use. Not sold or utilized as bait.	95
Whole fish/sold, for human consumption.	60

NOTE: *When using whole fish codes, record round weights not product weights, even if the whole fish is not used.*

Table 1c to Part 679 – Product Type Codes

Description	Code
Ancillary product. A product, such as meal, heads, internal organs, pectoral girdles, or any other product that may be made from the same fish as the primary product.	A
Primary product. A product, such as fillets, made from each fish, with the highest recovery rate.	P
Reprocessed or rehandled product. A product, such as meal, that results from processing a previously reported product or from rehandling a previously reported product.	R

Table 2a to Part 679 – Species Codes: FMP Groundfish

Species Description	Code
Atka mackerel (greenling)	193
Flatfish, miscellaneous (flatfish species without separate codes)	120
FLOUNDER	
Alaska plaice	133
Arrowtooth and/or Kamchatka	121
Starry	129
Octopus, North Pacific	870
Pacific cod	110
Pollock	270
ROCKFISH	
Aurora (<i>Sebastes aurora</i>)	185
Black (BSAI) (<i>S. melanops</i>)	142
Blackgill (<i>S. melanostomus</i>)	177
Blue (BSAI) (<i>S. mystinus</i>)	167
Bocaccio (<i>S. paucispinis</i>)	137
Canary (<i>S. pinniger</i>)	146
Chilipepper (<i>S. goodei</i>)	178
China (<i>S. nebulosus</i>)	149
Copper (<i>S. caurinus</i>)	138
Darkblotched (<i>S. crameri</i>)	159
Dusky (<i>S. variabilis</i>)	172
Greenstriped (<i>S. elongatus</i>)	135
Harlequin (<i>S. variegatus</i>)	176
Northern (<i>S. polyspinis</i>)	136
Pacific Ocean Perch (<i>S. alutus</i>)	141
Pygmy (<i>S. wilsoni</i>)	179
Quillback (<i>S. maliger</i>)	147
Redbanded (<i>S. babcocki</i>)	153
Redstripe (<i>S. proriger</i>)	158
Rosethorn (<i>S. helvomaculatus</i>)	150
Rougheyeye (<i>S. aleutianus</i>)	151
Sharpchin (<i>S. zacentrus</i>)	166
Shortbelly (<i>S. jordani</i>)	181
Shorthead (<i>S. borealis</i>)	152
Silvergray (<i>S. brevispinis</i>)	157
Splitnose (<i>S. diploproa</i>)	182
Stripetail (<i>S. saxicola</i>)	183
Thornyhead (all <i>Sebastes</i> species)	143
Tiger (<i>S. nigrocinctus</i>)	148
Vermilion (<i>S. miniatus</i>)	184
Widow (<i>S. entomelas</i>)	156
Yelloweye (<i>S. ruberrimus</i>)	145
Yellowmouth (<i>S. reedi</i>)	175
Yellowtail (<i>S. flavidus</i>)	155
Sablefish (blackcod)	710
Sculpins	160

Species Description	Code
SHARKS	
Other (if salmon, spiny dogfish or Pacific sleeper shark – use specific species code)	689
Pacific sleeper	692
Salmon	690
Spiny dogfish	691
SKATES	
Big	702
Longnose	701
Other (If longnose or big skate – use specific species code)	700
SOLE	
Butter	126
Dover	124
English	128
Flathead	122
Petrals	131
Rex	125
Rock	123
Sand	132
Yellowfin	127
Squid, magestic	875
Turbot, Greenland	134

Table 2b to Part 679 – Species Codes: FMP Prohibited Species **and CR Crab**

Species Description		Code	CR Crab	Groundfish PSC
CRAB				
	Box	<i>Lopholithodes mandtii</i>	900	✓
	Dungeness	<i>Cancer magister</i>	910	✓
	King, blue	<i>Paralithodes platypus</i>	922	✓
	King, golden (brown)	<i>Lithodes aequispinus</i>	923	✓
	King, red	<i>Paralithodes camtshaticus</i>	921	✓
	King, scarlet (deepsea)	<i>Lithodes couesi</i>	924	✓
	Korean horsehair crab	<i>Erimacrus isenbeckii</i>	940	✓
	Multispinus crab	<i>Paralomis multispinus</i>	951	✓
	Tanner, Bairdi	<i>Chionoecetes bairdi</i>	931	✓
	Tanner, grooved	<i>Chionoecetes tanneri</i>	933	✓
	Tanner, snow	<i>Chionoecetes opilio</i>	932	✓
	Tanner, triangle	<i>Chionoecetes angulatus</i>	934	✓
	Verrilli crab	<i>Paralomis verrilli</i>	953	✓
PACIFIC HALIBUT		<i>Hippoglossus stenolepis</i>	200	✓
PACIFIC HERRING		Family Clupeidae	235	✓
SALMON				
	Chinook (king)	<i>Oncorhynchus tshawytscha</i>	410	✓
	Chum (dog)	<i>Oncorhynchus keta</i>	450	✓
	Coho (silver)	<i>Oncorhynchus kisutch</i>	430	✓
	Pink (humpback)	<i>Oncorhynchus gorbuscha</i>	440	✓
	Sockeye (red)	<i>Oncorhynchus nerka</i>	420	✓
STEELHEAD TROUT		<i>Oncorhynchus mykiss</i>	540	✓

Table 2c to Part 679 – **Species Codes: FMP Forage Fish**

Species Identification	Code
Bristlemouths, lightfishes, and anglemouths (family <i>Gonostomatidae</i>)	209
Capelin smelt (family <i>Osmeridae</i>)	516
Deep-sea smelts (family <i>Bathylagidae</i>)	773
Eulachon smelt (family <i>Osmeridae</i>)	511
Gunnels (family <i>Pholidae</i>)	207
Krill (order <i>Euphausiacea</i>)	800
Laternfishes (family <i>Myctophidae</i>)	772
Pacific Sand fish (family <i>Trichodontidae</i>)	206
Pacific Sand lance (family <i>Ammodytidae</i>)	774
Pricklebacks, war-bonnets, eelblennys, cockscombs and Shannys (family <i>Stichaeidae</i>)	208
Surf smelt (family <i>Osmeridae</i>)	515

Table 2d to Part 679 – Species Codes: Non-FMP Species

GENERAL USE	
Species Description	Code
Arctic char, anadromous	521
Bering flounder (<i>Hippoglossoides robustus</i>)	116
Dolly varden, anadromous	531
Eels or eel-like fish	210
Eel, wolf	217
GREENLING	
Kelp	194
Rock	191
Whitespot	192
Grenadier, giant	214
Grenadier (rattail)	213
Jellyfish (unspecified)	625
Lamprey, pacific	600
Lingcod	130
Lumpsucker	216
Pacific flatnose	260
Pacific hagfish	212
Pacific hake	112
Pacific lamprey	600
Pacific saury	220
Pacific tomcod	250
Poacher (Family Algonidae)	219
Prowfish	215
Ratfish	714
Rockfish, black (GOA)	142
Rockfish, blue (GOA)	167
Rockfish, dark	173
Sardine, Pacific (pilchard)	170
Sea cucumber, red	895
Shad	180
Skilfish	715
Snailfish, general (genus <i>Liparis</i> and genus <i>Careproctus</i>)	218
Sturgeon, general	680
Wrymouths	211

SHELLFISH	
Species Description	Code
Abalone, northern (pinto)	860
CLAMS	
Arctic surf	812
Cockle	820
Eastern softshell	842
Pacific geoduck	815
Pacific littleneck	840
Pacific razor	830
Washington butter	810
Coral	899
Mussel, blue	855
Oyster, Pacific	880
Scallop, weathervane	850
Scallop, pink (or calico)	851
SHRIMP	
Coonstripe	864
Humpy	963
Northern (pink)	961
Sidestripe	962
Spot	965
Snails	890
Urchin, green sea	893
Urchin, red sea	892

Table 3 to Part 679--Product Recovery Rates for groundfish species and conversion rates for Pacific halibut

FMP Species Species Code		Product Code											
		1, 2, 41,86, 92, 93, 95 Whole Fish	3, 42 Bled	4 Gutted Head On	5 Gutted Head Off	6 H&G with Roe	7 H&G West Cut	8 H&G East Cut	10 H&G w/o Tail	11 Kiri mi	12 Salted & Split	13 Wings	14 Roe
Pacific Cod	110	1.00	0.98	0.85	---	0.63	0.57	0.47	0.44	---	0.45	---	0.05
Arrowtooth Flounder	121	1.00	0.98	0.90	---	0.80	0.72	0.65	0.62	0.48	---	---	0.08
Flathead Sole	122	1.00	0.98	0.90	---	0.80	0.72	0.65	0.62	0.48	---	---	0.08
Rock Sole	123	1.00	0.98	0.90	---	0.80	0.72	0.65	0.62	0.48	---	---	0.08
Dover Sole	124	1.00	0.98	0.90	---	0.80	0.72	0.65	0.62	0.48	---	---	0.08
Rex Sole	125	1.00	0.98	0.90	---	0.80	0.72	0.65	0.62	0.48	---	---	0.08
Yellowfin Sole	127	1.00	0.98	0.90	---	0.80	0.72	0.65	0.62	0.48	---	---	0.08
Greenland Turbot	134	1.00	0.98	0.90	---	0.80	0.72	0.65	0.62	0.48	---	---	0.08
Thornyhead Rockfish	143	1.00	0.98	0.88	---	0.55	0.60	0.50	---	---	---	---	---
Sculpins	160	1.00	0.98	0.87	---	---	0.50	0.40	---	---	---	---	---
Atka Mackerel	193	1.00	0.98	0.87	---	0.67	0.64	0.61	---	---	---	---	---
Pollock	270	1.00	0.98	0.80	---	0.70	0.65	0.56	0.50	0.25	---	---	0.07
Smelts	510	1.00	0.98	0.82	---	---	0.71	---	---	---	---	---	---
Eulachon	511	1.00	0.98	0.82	---	---	0.71	---	---	---	---	---	---
Capelin	516	1.00	0.98	0.89	---	---	0.78	---	---	---	---	---	---
Sharks	689	1.00	0.98	0.83	---	---	0.72	---	---	---	---	---	---
Skates	700	1.00	0.98	0.90	---	---	---	0.32	---	---	---	0.32	---
Sablefish	710	1.00	0.98	0.89	---	---	0.68	0.63	0.50	---	---	---	---
Octopus	870	1.00	0.98	0.81	---	---	---	---	---	---	---	---	---
Squid	875	1.00	0.98	0.69	---	---	---	---	---	---	---	---	---
Rockfish	---	1.00	0.98	0.88	---	---	0.60	0.50	---	---	---	---	---
PACIFIC HALIBUT Conversion rates to Net Weight	200	---	---	0.90	1.0	---	---	---	---	---	---	---	---

FMP Species Species Code		PRODUCT CODE											
		15 Pectoral Girdle	16 Heads	17 Cheeks	18 Chins	19 Belly	20 Fillets with Skin & Ribs	21 Fillets with Skin No Ribs	22 Fillets with Ribs No Skin	23 Fillets Skinless Boneless	24 Fillets Deep Skin	30 Surimi	31 Mince
Pacific Cod	110	0.05	---	0.05	---	0.01	0.45	0.35	0.25	0.25	---	0.15	0.5
Arrowtooth Flounder	121	---	---	---	---	---	0.32	0.27	0.27	0.22	---	---	---
Flathead Sole	122	---	---	---	---	---	0.32	0.27	0.27	0.22	---	---	---
Rock Sole	123	---	---	---	---	---	0.32	0.27	0.27	0.22	---	---	---
Dover Sole	124	---	---	---	---	---	0.32	0.27	0.27	0.22	---	---	---
Rex Sole	125	---	---	---	---	---	0.32	0.27	0.27	0.22	---	---	---
Yellowfin Sole	127	---	---	---	---	---	0.32	0.27	0.27	0.22	---	0.18	---
Greenland Turbot	134	---	---	---	---	---	0.32	0.27	0.27	0.22	---	---	---
Thornyhead Rockfish	143	---	0.20	0.05	0.05	0.05	0.40	0.30	0.35	0.25	---	---	---
Sculpins	160	---	---	---	---	---	---	---	---	---	---	---	---
Atka Mackerel	193	---	---	---	---	---	---	---	---	---	---	0.15	---
Pollock	270	---	0.15	---	---	---	0.35	0.30	0.30	0.21	0.16	0.16 ¹ 0.17 ²	0.22
Smelts	510	---	---	---	---	---	---	0.38	---	---	---	---	---
Eulachon	511	---	---	---	---	---	---	---	---	---	---	---	---
Capelin	516	---	---	---	---	---	---	---	---	---	---	---	---
Sharks	---	---	---	---	---	---	---	0.30	0.30	0.25	---	---	---
Skates	---	---	---	---	---	---	---	---	---	---	---	---	---
Sablefish	710	---	---	0.05	---	---	0.35	0.30	0.30	0.25	---	---	---
Octopus	870	---	---	---	---	---	---	---	---	---	---	---	---
Squid	875	---	---	---	---	---	---	---	---	---	---	---	---
Rockfish	---	---	0.15	0.05	0.05	0.10	0.40	0.30	0.33	0.25	---	---	---
PACIFIC HALIBUT Conversion Rates to Net Weight	200	---	---	---	---	---	---	---	---	---	---	---	---

Table 3 to part 679
Updated April 5, 2005

FMP Species Species Code		Product Code							
		32 Meal	33 Oil	34 Milt	35 Stomachs	36 Mantles	37 Butterfly Backbone Removed	88, 89 Infested or Decomposed Fish	98, 99 Discards
Pacific Cod	110	0.17	---	---	---	---	0.43	0.00	1.00
Arrowtooth Flounder	121	0.17	---	---	---	---	---	0.00	1.00
Flathead Sole	122	0.17	---	---	---	---	---	0.00	1.00
Rock Sole	123	0.17	---	---	---	---	---	0.00	1.00
Dover Sole	124	0.17	---	---	---	---	---	0.00	1.00
Rex Sole	125	0.17	---	---	---	---	---	0.00	1.00
Yellowfin Sole	127	0.17	---	---	---	---	---	0.00	1.00
Greenland Turbot	134	0.17	---	---	---	---	---	0.00	1.00
Thornyhead Rockfish	143	0.17	---	---	---	---	---	0.00	1.00
Sculpins	160	0.17	---	---	---	---	---	0.00	1.00
Atka Mackerel	193	0.17	---	---	---	---	---	0.00	1.00
Pollock	270	0.17	---	---	---	---	0.43	0.00	1.00
Smelts	510	0.17	---	---	---	---	---	0.00	1.00
Eulachon	511	0.17	---	---	---	---	---	0.00	1.00
Capelin	516	0.17	---	---	---	---	---	0.00	1.00
Sharks	689	0.17	---	---	---	---	---	0.00	1.00
Skates	700	0.17	---	---	---	---	---	0.00	1.00
Sablefish	710	0.17	---	---	---	---	---	0.00	1.00
Octopus	870	0.17	---	---	---	0.85	---	0.00	1.00
Squid	875	0.17	---	---	---	0.75	---	0.00	1.00
Rockfish	---	---	---	---	---	---	---	0.00	1.00
PACIFIC HALIBUT Conversion Rates to Net Weight	200	---	---	---	---	---	---	0.00	0.75

¹Standard pollock surimi rate during January through June

²Standard pollock surimi rate during July through December.

Notes: To obtain round weight of groundfish, divide the product weight of groundfish by the table PRR.

To obtain IFQ net weight of Pacific halibut, multiply the product weight of halibut by the table conversion rate.

To obtain round weight from net weight of Pacific halibut, divide net weight by 0.75 or multiply by 1.33333.

Table 4 to Part 679 Steller Sea Lion Protection Areas Pollock Fisheries Restrictions

Column Number 1	2	3	4	5	6	7
Site Name		Boundaries from		Boundaries to ¹		Pollock No-fishing Zones for Trawl Gear ^{2,8} (nm)
		Latitude	Longitude	Latitude	Longitude	
St. Lawrence I./S Punuk I.	Bering Sea	63° 04.00 N	168° 51.00 W			20
St. Lawrence I./SW Cape Hall I.	Bering Sea	63° 18.00 N	171° 26.00 W			20
St. Paul I./Sea Lion Rock	Bering Sea	60° 37.00 N	173° 00.00 W			20
St. Paul I./NE Pt.	Bering Sea	57° 06.00 N	170° 17.50 W			3
Walrus I. (Pribilofs)	Bering Sea	57° 15.00 N	170° 06.50 W			3
St. George I./Dalnoi Pt.	Bering Sea	57° 11.00 N	169° 56.00 W			10
St. George I./S Rookery	Bering Sea	56° 36.00 N	169° 46.00 W			3
Cape Newenham	Bering Sea	56° 33.50 N	169° 40.00 W			3
Round (Walrus Islands)	Bering Sea	58° 39.00 N	162° 10.50 W			20
Attu I./Cape Wrangell	Bering Sea	58° 36.00 N	159° 58.00 W			20
Agattu I./Gillon Pt.	Aleutian I.	52° 54.60 N	172° 27.90 E	52° 55.40 N	172° 27.20 E	20
Attu I./Chirikof Pt.	Aleutian I.	52° 24.13 N	173° 21.31 E			20
Agattu I./Cape Sabak	Aleutian I.	52° 49.75 N	173° 26.00 E			20
Alaid I.	Aleutian I.	52° 22.50 N	173° 43.30 E	52° 21.80 N	173° 41.40 E	20
Shemya I.	Aleutian I.	52° 46.50 N	173° 51.50 E	52° 45.00 N	173° 56.50 E	20
Buldir I.	Aleutian I.	52° 44.00 N	174° 08.70 E			20
Kiska I./Cape St. Stephen	Aleutian I.	52° 20.25 N	175° 54.03 E	52° 20.38 N	175° 53.85 E	20
Kiska I./Sobaka & Vega	Aleutian I.	51° 52.50 N	177° 12.70 E	51° 53.50 N	177° 12.00 E	20
Kiska I./Lief Cove	Aleutian I.	51° 49.50 N	177° 19.00 E	51° 48.50 N	177° 20.50 E	20
Kiska I./Sirius Pt.	Aleutian I.	51° 57.16 N	177° 20.41 E	51° 57.24 N	177° 20.53 E	20
Tanadak I. (Kiska)	Aleutian I.	52° 08.50 N	177° 36.50 E			20
Segula I.	Aleutian I.	51° 56.80 N	177° 46.80 E			20
Ayugadak Point	Aleutian I.	51° 59.90 N	178° 05.80 E	52° 03.06 N	178° 08.80 E	20
Rat I./Krysi Pt.	Aleutian I.	51° 45.36 N	178° 24.30 E			20
Little Sitkin I.	Aleutian I.	51° 49.98 N	178° 12.35 E			20
Amchitka I./Column Rocks	Aleutian I.	51° 59.30 N	178° 29.80 E			20
	Aleutian I.	51° 32.32 N	178° 49.28 E			20

Table 4 to Part 679 Steller Sea Lion Protection Areas Pollock Fisheries Restrictions

Column Number 1	2	3	4	5	6	7
Site Name		Boundaries from		Boundaries to ¹		Pollock No-fishing Zones for Trawl Gear ^{2,8} (nm)
		Latitude	Longitude	Latitude	Longitude	
Amchitka I./East Cape	Aleutian I.	51° 22.26 N	179° 27.93 E	51° 22.00 N	179° 27.00 E	20
Amchitka I./Cape Ivakin	Aleutian I.	51° 24.46 N	179° 24.21 E			20
Semisopochnoi/Petrel Pt.	Aleutian I.	52° 01.40 N	179° 36.90 E	52° 01.50 N	179° 39.00 E	20
Semisopochnoi I./Pochnoi Pt.	Aleutian I.	51° 57.30 N	179° 46.00 E			20
Amatignak I. Nitrof Pt.	Aleutian I.	51° 13.00 N	179° 07.80 W			20
Unalga & Dinkum Rocks	Aleutian I.	51° 33.67 N	179° 04.25 W	51° 35.09 N	179° 03.66 W	20
Ulak I./Hasgox Pt.	Aleutian I.	51° 18.90 N	178° 58.90 W	51° 18.70 N	178° 59.60 W	20
Kavalga I.	Aleutian I.	51° 34.50 N	178° 51.73 W	51° 34.50 N	178° 49.50 W	20
Tag I.	Aleutian I.	51° 33.50 N	178° 34.50 W			20
Ugidak I.	Aleutian I.	51° 34.95 N	178° 30.45 W			20
Gramp Rock	Aleutian I.	51° 28.87 N	178° 20.58 W			20
Tanaga I./Bumpy Pt.	Aleutian I.	51° 55.00 N	177° 58.50 W	51° 55.00 N	177° 57.10 W	20
Bobrof I.	Aleutian I.	51° 54.00 N	177° 27.00 W			20
Kanaga I./Ship Rock	Aleutian I.	51° 46.70 N	177° 20.72 W			20
Kanaga I./North Cape	Aleutian I.	51° 56.50 N	177° 09.00 W			20
Adak I.	Aleutian I.	51° 35.50 N	176° 57.10 W	51° 37.40 N	176° 59.60 W	20
Little Tanaga Strait	Aleutian I.	51° 49.09 N	176° 13.90 W			20
Great Sitkin I.	Aleutian I.	52° 06.00 N	176° 10.50 W	52° 06.60 N	176° 07.00 W	20
Anagaksik I.	Aleutian I.	51° 50.86 N	175° 53.00 W			20
Kasatochi I.	Aleutian I.	52° 11.11 N	175° 31.00 W			20
Atka I./North Cape	Aleutian I.	52° 24.20 N	174° 17.80 W			20
Amlia I./Sviech. Harbor ¹¹	Aleutian I.	52° 01.80 N	173° 23.90 W			20
Sagigik I. ¹¹	Aleutian I.	52° 00.50 N	173° 09.30 W			20
Amlia I./East ¹¹	Aleutian I.	52° 05.70 N	172° 59.00 W	52° 05.75 N	172° 57.50 W	20
Tanadak I. (Amlia ¹¹)	Aleutian I.	52° 04.20 N	172° 57.60 W			20
Agligadak I. ¹¹	Aleutian I.	52° 06.09 N	172° 54.23 W			20
Seguam I./Saddleridge Pt. ¹¹	Aleutian I.	52° 21.05 N	172° 34.40 W	52° 21.02 N	172° 33.60 W	20

Table 4 to Part 679 Steller Sea Lion Protection Areas Pollock Fisheries Restrictions

Column Number 1	2	3	4	5	6	7
Site Name		Boundaries from		Boundaries to ¹		Pollock No-fishing Zones for Trawl Gear ^{2,8} (nm)
		Latitude	Longitude	Latitude	Longitude	
Seguam I./Finch Pt.	Aleutian I.	52° 23.40 N	172° 27.70 W	52° 23.25 N	172° 24.30 W	20
Seguam I./South Side	Aleutian I.	52° 21.60 N	172° 19.30 W	52° 15.55 N	172° 31.22 W	20
Amukta I. & Rocks	Aleutian I.	52° 27.25 N	171° 17.90 W			20
Chagulak I.	Aleutian I.	52° 34.00 N	171° 10.50 W			20
Yunaska I.	Aleutian I.	52° 41.40 N	170° 36.35 W			20
Uliaga ³	Bering Sea	53° 04.00 N	169° 47.00 W	53° 05.00 N	169° 46.00 W	20,10
Chuginadak	Gulf of Alaska	52° 46.70 N	169° 41.90 W			20
Kagamil ³	Bering Sea	53° 02.10 N	169° 41.00 W			20,10
Samalga	Gulf of Alaska	52° 46.00 N	169° 15.00 W			20
Adugak I. ³	Bering Sea	52° 54.70 N	169° 10.50 W			10
Umnak I./Cape Aslik ³	Bering Sea	53° 25.00 N	168° 24.50 W			BA
Ogchul I.	Gulf of Alaska	52° 59.71 N	168° 24.24 W			20
Bogoslof I./Fire I. ³	Bering Sea	53° 55.69 N	168° 02.05 W			BA
Polivnoi Rock	Gulf of Alaska	53° 15.96 N	167° 57.99 W			20
Emerald I.	Gulf of Alaska	53° 17.50 N	167° 51.50 W			20
Unalaska/Cape Izigan	Gulf of Alaska	53° 13.64 N	167° 39.37 W			20
Unalaska/Bishop Pt. ⁹	Bering Sea	53° 58.40 N	166° 57.50 W			10
Akutan I./Reef-lava ⁹	Bering Sea	54° 08.10 N	166° 06.19 W	54° 09.10 N	166° 05.50 W	10
Unalaska I./Cape Sedanka ⁶	Gulf of Alaska	53° 50.50 N	166° 05.00 W			20
Old Man Rocks ⁶	Gulf of Alaska	53° 52.20 N	166° 04.90 W			20
Akutan I./Cape Morgan ⁶	Gulf of Alaska	54° 03.39 N	165° 59.65 W	54° 03.70 N	166° 03.68 W	20
Akun I./Billings Head ⁹	Bering Sea	54° 17.62 N	165° 32.06 W	54° 17.57 N	165° 31.71 W	10
Rootok ⁶	Gulf of Alaska	54° 03.90 N	165° 31.90 W	54° 02.90 N	165° 29.50 W	20
Tanginak I. ⁶	Gulf of Alaska	54° 12.00 N	165° 19.40 W			20
Tigalda/Rocks NE ⁶	Gulf of Alaska	54° 09.60 N	164° 59.00 W	54° 09.12 N	164° 57.18 W	20
Unimak/Cape Sarichef ⁹	Bering Sea	54° 34.30 N	164° 56.80 W			10
Aiktak ⁶	Gulf of Alaska	54° 10.99 N	164° 51.15 W			20

Table 4 to Part 679 Steller Sea Lion Protection Areas Pollock Fisheries Restrictions

Column Number 1	2	3	4	5	6	7
Site Name		Boundaries from		Boundaries to ¹		Pollock No-fishing Zones for Trawl Gear ^{2,8} (nm)
		Latitude	Longitude	Latitude	Longitude	
Ugamak I. ⁶	Gulf of Alaska	54° 13.50 N	164° 47.50 W	54° 12.80 N	164° 47.50 W	20
Round (GOA) ⁶	Gulf of Alaska	54° 12.05 N	164° 46.60 W			20
Sea Lion Rock (Amak) ⁹	Bering Sea	55° 27.82 N	163° 12.10 W			10
Amak I. And rocks ⁹	Bering Sea	55° 24.20 N	163° 09.60 W	55° 26.15 N	163° 08.50 W	10
Bird I.	Gulf of Alaska	54° 40.00 N	163° 17.2 W			10
Caton I.	Gulf of Alaska	54° 22.70 N	162° 21.30 W			3
South Rocks	Gulf of Alaska	54° 18.14 N	162° 41.3 W			10
Clubbing Rocks (S)	Gulf of Alaska	54° 41.98 N	162° 26.7 W			10
Clubbing Rocks (N)	Gulf of Alaska	54° 42.75 N	162° 26.7 W			10
Pinnacle Rock	Gulf of Alaska	54° 46.06 N	161° 45.85 W			3
Sushilnoi Rocks	Gulf of Alaska	54° 49.30 N	161° 42.73 W			10
Olga Rocks	Gulf of Alaska	55° 00.45 N	161° 29.81 W	54° 59.09 N	161° 30.89 W	10
Jude I.	Gulf of Alaska	55° 15.75 N	161° 06.27 W			20
Sea Lion Rocks (Shumagins)	Gulf of Alaska	55° 04.70 N	160° 31.04 W			3
Nagai I./Mountain Pt.	Gulf of Alaska	54° 54.20 N	160° 15.40 W	54° 56.00 N	160° 15.00 W	3
The Whaleback	Gulf of Alaska	55° 16.82 N	160° 05.04 W			3
Chernabura I.	Gulf of Alaska	54° 45.18 N	159° 32.99 W	54° 45.87 N	159° 35.74 W	20
Castle Rock	Gulf of Alaska	55° 16.47 N	159° 29.77 W			3
Atkins I.	Gulf of Alaska	55° 03.20 N	159° 17.40 W			20
Spitz I.	Gulf of Alaska	55° 46.60 N	158° 53.90 W			3
Mitrofanina	Gulf of Alaska	55° 50.20 N	158° 41.90 W			3
Kak	Gulf of Alaska	56° 17.30 N	157° 50.10 W			20
Lighthouse Rocks	Gulf of Alaska	55° 46.79 N	157° 24.89 W			20
Sutwik I.	Gulf of Alaska	56° 31.05 N	157° 20.47 W	56° 32.00 N	157° 21.00 W	20
Chowiet I.	Gulf of Alaska	56° 00.54 N	156° 41.42 W	55° 00.30 N	156° 41.60 W	20
Nagai Rocks	Gulf of Alaska	55° 49.80 N	155° 47.50 W			20
Chirikof I.	Gulf of Alaska	55° 46.50 N	155° 39.50 W	55° 46.44 N	155° 43.46 W	20

Table 4 to Part 679 Steller Sea Lion Protection Areas Pollock Fisheries Restrictions

Column Number 1	2	3	4	5	6	7
Site Name		Boundaries from		Boundaries to ¹		Pollock No-fishing Zones for Trawl Gear ^{2,8} (nm)
		Latitude	Longitude	Latitude	Longitude	
Puale Bay ¹²	Gulf of Alaska	57° 40.60 N	155° 23.10 W			3,10
Kodiak/Cape Ikolik	Gulf of Alaska	57° 17.20 N	154° 47.50 W			3
Takli I.	Gulf of Alaska	58° 01.75 N	154° 31.25 W			10
Cape Kuliak	Gulf of Alaska	58° 08.00 N	154° 12.50 W			10
Cape Gull	Gulf of Alaska	58° 11.50 N	154° 09.60 W	58° 12.50 N	154° 10.50 W	10
Kodiak/Cape Ugat	Gulf of Alaska	57° 52.41 N	153° 50.97 W			10
Sitkinak/Cape Sitkinak	Gulf of Alaska	56° 34.30 N	153° 50.96 W			10
Shakun Rock	Gulf of Alaska	58° 32.80 N	153° 41.50 W			10
Twoheaded I.	Gulf of Alaska	56° 54.50 N	153° 32.75 W	56° 53.90 N	153° 33.74 W	10
Cape Douglas (Shaw I.) ¹²	Gulf of Alaska	59° 00.00 N	153° 22.50 W			20, 10
Kodiak/Cape Barnabas	Gulf of Alaska	57° 10.20 N	152° 53.05 W			3
Kodiak/Gull Point ⁴	Gulf of Alaska	57° 21.45 N	152° 36.30 W			10, 3
Latax Rocks	Gulf of Alaska	58° 40.10 N	152° 31.30 W			10
Ushagat I./SW	Gulf of Alaska	58° 54.75 N	152° 22.20 W			10
Ugak I. ⁴	Gulf of Alaska	57° 23.60 N	152° 17.50 W	57° 21.90 N	152° 17.40 W	10, 3
Sea Otter I.	Gulf of Alaska	58° 31.15 N	152° 13.30 W			10
Long I.	Gulf of Alaska	57° 46.82 N	152° 12.90 W			10
Sud I.	Gulf of Alaska	58° 54.00 N	152° 12.50 W			10
Kodiak/Cape Chiniak	Gulf of Alaska	57° 37.90 N	152° 08.25 W			10
Sugarloaf I.	Gulf of Alaska	58° 53.25 N	152° 02.40 W			20
Sea Lion Rocks (Marmot)	Gulf of Alaska	58° 20.53 N	151° 48.83 W			10
Marmot I. ⁵	Gulf of Alaska	58° 13.65 N	151° 47.75 W	58° 09.90 N	151° 52.06 W	15, 20
Nagahut Rocks	Gulf of Alaska	59° 06.00 N	151° 46.30 W			10
Perl	Gulf of Alaska	59° 05.75 N	151° 39.75 W			10
Gore Point	Gulf of Alaska	59° 12.00 N	150° 58.00 W			10
Outer (Pye) I.	Gulf of Alaska	59° 20.50 N	150° 23.00 W	59° 21.00 N	150° 24.50 W	20
Steep Point	Gulf of Alaska	59° 29.05 N	150° 15.40 W			10

Table 4 to Part 679 Steller Sea Lion Protection Areas Pollock Fisheries Restrictions

Column Number 1	2	3	4	5	6	7
Site Name		Boundaries from		Boundaries to ¹		Pollock No-fishing Zones for Trawl Gear ^{2,8} (nm)
		Latitude	Longitude	Latitude	Longitude	
Seal Rocks (Kenai)	Gulf of Alaska	59° 31.20 N	149° 37.50 W			10
Chiswell Islands	Gulf of Alaska	59° 36.00 N	149° 34.00 W			10
Rugged Island	Gulf of Alaska	59° 50.00 N	149° 23.10 W	59° 51.00 N	149° 24.70 W	10
Point Elrington ^{7, 10}	Gulf of Alaska	59° 56.00 N	148° 15.20 W			20
Perry I. ⁷	Gulf of Alaska	60° 44.00 N	147° 54.60 W			
The Needle ⁷	Gulf of Alaska	60° 06.64 N	147° 36.17 W			
Point Eleanor ⁷	Gulf of Alaska	60° 35.00 N	147° 34.00 W			
Wooded I. (Fish I.)	Gulf of Alaska	59° 52.90 N	147° 20.65 W			20
Glacier Island ⁷	Gulf of Alaska	60° 51.30 N	147° 14.50 W			
Seal Rocks (Cordova) ¹⁰	Gulf of Alaska	60° 09.78 N	146° 50.30 W			20
Cape Hinchinbrook ¹⁰	Gulf of Alaska	60° 14.00 N	146° 38.50 W			20
Middleton I.	Gulf of Alaska	59° 28.30 N	146° 18.80 W			10
Hook Point ¹⁰	Gulf of Alaska	60° 20.00 N	146° 15.60 W			20
Cape St. Elias	Gulf of Alaska	59° 47.50 N	144° 36.20 W			20

¹ Where two sets of coordinates are given, the baseline extends in a **clockwise** direction from the first set of geographic coordinates along the shoreline at mean lower-low water to the second set of coordinates. Where only one set of coordinates is listed, that location is the base point.

² Closures as stated in § 679.22(a)(7)(iv), (a)(8)(ii) and (b)(2)(ii).

³ This site lies within the Bogoslof area (BA). The BA consists of all waters of area 518 as described in Figure 1 of this part south of a straight line connecting 55° 00' N/170° 00' W, and 55° 00' N/168° 11'4.75" W. Closure to directed fishing for pollock around Uliaga and Kagamil is 20 nm for waters west of 170° W long. and 10 nm for waters east of 170 W long.

⁴ **Trawl** closure between 0 nm to 10 nm is effective from January 20 through May 31. Trawl closure between 0 nm to 3 nm is effective from August 25 through November 1.

Table 4 to Part 679 Steller Sea Lion Protection Areas Pollock Fisheries Restrictions

⁵ Trawl closure between 0 nm to 15 nm is effective from January 20 through May 31. Trawl closure between 0 nm to 20 nm is effective from August 25 to November 1.

⁶ Restriction area includes only waters of the Gulf of Alaska Area.

⁷ Contact the Alaska Department of Fish and Game for fishery restrictions at these sites.

⁸ No-fishing zones are the waters between 0 nm and the nm specified in column 7 of this table around each site and within the BA.

⁹ This site is located in the Bering Sea Pollock Restriction Area, closed to pollock trawling during the A season. This area consists of all waters of the Bering Sea subarea south of a line connecting the points

**55° 46'30" N lat./163° 00'00" W long.,
54° 42'9" N lat./165° 08'00" W long.,
54° 26'30" N lat./165° 40'00" long.,
54° 18'40" N lat./166° 12'00" W long., and
54° 8'50" N lat./167° 00'00" W long.**

¹⁰ The 20 nm closure around this site is effective in federal waters outside of State of Alaska waters of Prince William Sound.

¹¹ Some or all of the restricted area is located in the Seguam Foraging area (SFA) which is closed to all gears types. The SFA is established as all waters within the area between 52° N lat. and 53° N lat. and between 173° 30' W long. and 172° 30' W long.

¹² The 3 nm trawl closure around Puale Bay and the 20 nm trawl closure around Cape Douglas/Shaw I. are effective January 20 through May 31. The 10 nm trawl closure around Puale Bay and the 10 nm trawl closure around Cape Douglas/Shaw I. are effective August 25 through November 1.

Table 5 to 50 CFR Part 679 Steller Sea Lion Protection Areas Pacific Cod Fisheries Restrictions

Column Number 1	2	3	4	5	6	7	8	9
Site Name	Area or Subarea	Boundaries from		Boundaries to ¹		Pacific Cod No-fishing Zones for Trawl Gear ^{2,3} (nm)	Pacific Cod No-fishing Zone for Hook-and-Line Gear ^{2,3} (nm)	Pacific Cod No-fishing Zone for Pot Gear ^{2,3} (nm)
		Latitude	Longitude	Latitude	Longitude			
St. Lawrence I./S Punik I.	BS	63° 04.00 N	168° 51.00 W			20	20	20
St. Lawrence I./SW Cape Hall I.	BS	63° 18.00 N	171° 26.00 W			20	20	20
St. Paul I./Sea Lion Rock	BS	60° 37.00 N	173° 00.00 W			20	20	20
St. Paul I./NE Pt.	BS	57° 06.00 N	170° 17.50 W			3	3	3
Walrus I. (Pribilofs)	BS	57° 15.00 N	170° 06.50 W			3	3	3
St George I./Dalnoi Pt.	BS	57° 11.00 N	169° 56.00 W			10	3	3
St. George I./S. Rookery	BS	56° 36.00 N	169° 46.00 W			3	3	3
Cape Newenham	BS	56° 33.50 N	169° 40.00 W			3	3	3
Round (Walrus Islands)	BS	58° 39.00 N	162° 10.50 W			20	20	20
Attu I./Cape Wrangell ¹¹	AI	58° 36.00 N	159° 58.00 W			20	20	20
Agattu I./Gillon Pt. ¹¹	AI	52° 54.60 N	172° 27.90 E	52° 55.40 N	172° 27.20 E	20, 10	3	3
Attu I./Chirikof Pt. ¹¹	AI	52° 24.13 N	173° 21.31 E			20, 10	3	3
Agattu I./Cape Sabak ¹¹	AI	52° 49.75 N	173° 26.00 E			20, 3		
Alaid I. ¹¹	AI	52° 22.50 N	173° 43.30 E	52° 21.80 N	173° 41.40 E	20, 10	3	3
Shemya I. ¹¹	AI	52° 46.50 N	173° 51.50 E	52° 45.00 N	173° 56.50 E	20, 3		
Buldir I. ¹¹	AI	52° 44.00 N	174° 08.70 E			20, 3		
Kiska I./Cape St. Stephen ¹¹	AI	52° 20.25 N	175° 54.03 E	52° 20.38 N	175° 53.85 E	20, 10	10	10
Kiska I. Sobaka & Vega ¹¹	AI	51° 52.50 N	177° 12.70 E	51° 53.50 N	177° 12.00 E	20, 10	3	3
Kiska I./Lief Cove ¹¹	AI	51° 49.50 N	177° 19.00 E	51° 48.50 N	177° 20.50 E	20, 3		
Kiska I./Sirius Pt. ¹¹	AI	51° 57.16 N	177° 20.41 E	51° 57.24 N	177° 20.53 E	20, 10	3	3
Tanadak I. (Kiska) ¹¹	AI	52° 08.50 N	177° 36.50 E			20, 3		
Segula I. ¹¹	AI	51° 56.80 N	177° 46.80 E			20, 3		
Ayugadak Point ¹¹	AI	51° 59.90 N	178° 05.80 E	52° 03.06 N	178° 08.80 E	20, 3		
Rat I./Krysi Pt. ¹¹	AI	51° 45.36 N	178° 24.30 E			20, 10	3	3
Little Sitkin I. ¹¹	AI	51° 49.98 N	178° 12.35 E			20, 3		
	AI	51° 59.30 N	178° 29.80 E			20, 3		

Table 5 to part 679
Updated **January 19, 2005**

Column Number 1	2	3	4	5	6	7	8	9
Site Name	Area or Subarea	Boundaries from		Boundaries to ¹		Pacific Cod No-fishing Zones for Trawl Gear ^{2,3} (nm)	Pacific Cod No-fishing Zone for Hook-and-Line Gear ^{2,3} (nm)	Pacific Cod No-fishing Zone for Pot Gear ^{2,3} (nm)
		Latitude	Longitude	Latitude	Longitude			
Amchitka I./Column ¹¹	AI	51° 32.32 N	178° 49.28 E			20, 10	3	3
Amchitka I./East Cape ¹¹	AI	51° 22.26 N	179° 27.93 E	51° 22.00 N	179° 27.00 E	20,10	3	3
Amchitka I./Cape Ivakin ¹¹	AI	51° 24.46 N	179° 24.21 E			20, 3		
Semisopochnoi/Petrel Pt. ¹¹	AI	52° 01.40 N	179° 36.90 E	52° 01.50 N	179° 39.00 E	20, 10	3	3
Semisopochnoi I./Pochnoi Pt. ¹¹	AI	51° 57.30 N	179° 46.00 E			20, 10	3	3
Amatignak I./Nitrof Pt. ¹¹	AI	51° 13.00 N	179° 07.80 W			20, 3		
Unalga & Dinkum Rocks ¹¹	AI	51° 33.67 N	179° 04.25 W	51° 35.09 N	179° 03.66 W	20, 3		
Ulak I./Hasgox Pt. ¹¹	AI	51° 18.90 N	178° 58.90 W	51° 18.70 N	178° 59.60 W	20, 10	3	3
Kavalga I. ¹¹	AI	51° 34.50 N	178° 51.73 W	51° 34.50 N	178° 49.50 W	20, 3		
Tag I. ¹¹	AI	51° 33.50 N	178° 34.50 W			20, 10	3	3
Ugidak I. ¹¹	AI	51° 34.95 N	178° 30.45 W			20, 3		
Gramp Rock ¹¹	AI	51° 28.87 N	178° 20.58 W			20, 10	3	3
Tanaga I./Bumpy Pt. ¹¹	AI	51° 55.00 N	177° 58.50 W	51° 55.00 N	177° 57.10 W	20,3		
Bobrof I.	AI	51° 54.00 N	177° 27.00 W			3		
Kanaga I./Ship Rock	AI	51° 46.70 N	177° 20.72 W			3		
Kanaga I./North Cape	AI	51° 56.50 N	177° 09.00 W			3		
Adak I.	AI	51° 35.50 N	176° 57.10 W	51° 37.40 N	176° 59.60 W	10	3	3
Little Tanaga Strait	AI	51° 49.09 N	176° 13.90 W			3		
Great Sitkin I.	AI	52° 06.00 N	176° 10.50 W	52° 06.60 N	176° 07.00 W	3		
Anagaksik I.	AI	51° 50.86 N	175° 53.00 W			3		
Kasatochi I.	AI	52° 11.11 N	175° 31.00 W			10	3	3
Atka I./N. Cape	AI	52° 24.20 N	174° 17.80 W			3		
Amlia I./Sviech. Harbor ⁴	AI	52° 01.80 N	173° 23.90 W			3		
Sagigik I. ⁴	AI	52° 00.50 N	173° 09.30 W			3		
Amlia I./East ⁴	AI	52° 05.70 N	172° 59.00 W	52° 05.75 N	172° 57.50 W	3	20	20
Tanadak I. (Amlia) ⁴	AI	52° 04.20 N	172° 57.60 W			3	20	20
Agligadak I. ⁴	AI	52° 06.09 N	172° 54.23 W			20	20	20
Seguam I./Saddleridge Pt. ⁴	AI	52° 21.05 N	172° 34.40 W	52° 21.02 N	172° 33.60 W	10	20	20
Seguam I./Finch Pt.	AI	52° 23.40 N	172° 27.70 W	52° 23.25 N	172° 24.30 W	3	20	20

Table 5 to part 679
Updated **January 19, 2005**

Column Number 1	2	3	4	5	6	7	8	9
Site Name	Area or Subarea	Boundaries from		Boundaries to ¹		Pacific Cod No-fishing Zones for Trawl Gear ^{2,3} (nm)	Pacific Cod No-fishing Zone for Hook-and-Line Gear ^{2,3} (nm)	Pacific Cod No-fishing Zone for Pot Gear ^{2,3} (nm)
		Latitude	Longitude	Latitude	Longitude			
Seguam I./South Side	AI	52° 21.60 N	172° 19.30 W	52° 15.55 N	172° 31.22 W	3	20	20
Amukta I. & Rocks	AI	52° 27.25 N	171° 17.90 W			3	20	20
Chagulak I.	AI	52° 34.00 N	171° 10.50 W			3	20	20
Yunaska I.	AI	52° 41.40 N	170° 36.35 W			10	20	20
Uliaga ^{5, 14}	BS	53° 04.00 N	169° 47.00 W	53° 05.00 N	169° 46.00 W	10	20	20
Chuginadak ¹⁴	GOA	52° 46.70 N	169° 41.90 W			20	20,10	20
Kagamil ^{5, 14}	BS	53° 02.10 N	169° 41.00 W			10	20	
Samalga	GOA	52° 46.00 N	169° 15.00 W			20	10	20
Adugak I. ⁵	BS	52° 54.70 N	169° 10.50 W			10	BA	BA
Umnak I./Cape Aslik ⁵	BS	53° 25.00 N	168° 24.50 W			BA	BA	BA
Ogchul I.	GOA	52° 59.71 N	168° 24.24 W			20	10	20
Bogoslof I./Fire I. ⁵	BS	53° 55.69 N	168° 02.05 W			BA	BA	BA
Polivnoi Rock ⁹	GOA	53° 15.96 N	167° 57.99 W			20	10	20
Emerald I. ^{13, 9}	GOA	53° 17.50 N	167° 51.50 W			20	10	20
Unalaska/Cape Izigan ⁹	GOA	53° 13.64 N	167° 39.37 W			20	10	20
Unalaska/Bishop Pt ^{6, 13}	BS	53° 58.40 N	166° 57.50 W			10	10	3
Akutan I./Reef-lava ⁶	BS	54° 08.10 N	166° 06.19 W	54° 09.10 N	166° 05.50 W	10	10	3
Unalaska I./Cape Sedanka ⁹	GOA	53° 50.50 N	166° 05.00 W			20	10	20
Old Man Rocks ⁹	GOA	53° 52.20 N	166° 04.90 W			20	10	20
Akutan I./Cape Morgan ⁹	GOA	54° 03.39 N	165° 59.65 W	54° 03.70 N	166° 03.68 W	20	10	20
Akun I./Billings Head	BS	54° 17.62 N	165° 32.06 W	54° 17.57 N	165° 31.71 W	10	3	3
Rootok ⁹	GOA	54° 03.90 N	165° 31.90 W	54° 02.90 N	165° 29.50 W	20	10	20
Tanginak I. ⁹	GOA	54° 12.00 N	165° 19.40 W			20	10	20
Tigalda/Rocks NE ⁹	GOA	54° 09.60 N	164° 59.00 W	54° 09.12 N	164° 57.18 W	20	10	20
Unimak/Cape Sarichef	BS	54° 34.30 N	164° 56.80 W			10	3	3
Aiktak ⁹	GOA	54° 10.99 N	164° 51.15 W			20	10	20
Ugamak I. ⁹	GOA	54° 13.50 N	164° 47.50 W	54° 12.80 N	164° 47.50 W	20	10	20
Round (GOA) ⁹	GOA	54° 12.05 N	164° 46.60 W			20	10	20
Sea Lion Rock (Amak)	BS	55° 27.82 N	163° 12.10 W			10	7	7
Amak I. And rocks	BS	55° 24.20 N	163° 09.60 W	55° 26.15 N	163° 08.50 W	10	3	3

Table 5 to part 679
Updated **January 19, 2005**

Column Number 1	2	3	4	5	6	7	8	9
Site Name	Area or Subarea	Boundaries from		Boundaries to ¹		Pacific Cod No-fishing Zones for Trawl Gear ^{2,3} (nm)	Pacific Cod No-fishing Zone for Hook-and-Line Gear ^{2,3} (nm)	Pacific Cod No-fishing Zone for Pot Gear ^{2,3} (nm)
		Latitude	Longitude	Latitude	Longitude			
Bird I.	GOA	54° 40.00 N	163° 17.2 W			10		
Caton I.	GOA	54° 22.70 N	162° 21.30 W			3	3	
South Rocks	GOA	54° 18.14 N	162° 41.3 W			10		
Clubbing Rocks (S)	GOA	54° 41.98 N	162° 26.7 W			10	3	3
Clubbing Rocks (N)	GOA	54° 42.75 N	162° 26.7 W			10	3	3
Pinnacle Rock	GOA	54° 46.06 N	161° 45.85 W			3	3	3
Sushilnoi Rocks	GOA	54° 49.30 N	161° 42.73 W			10		
Olga Rocks	GOA	55° 00.45 N	161° 29.81 W	54° 59.09 N	161° 30.89 W	10		
Jude I.	GOA	55° 15.75 N	161° 06.27 W			20		
Sea Lion Rocks (Shumagins)	GOA	55° 04.70 N	160° 31.04 W			3	3	3
Nagai I./Mountain Pt.	GOA	54° 54.20 N	160° 15.40 W	54° 56.00 N	160° 15.00 W	3	3	3
The Whaleback	GOA	55° 16.82 N	160° 05.04 W			3	3	3
Chernabura I.	GOA	54° 45.18 N	159° 32.99 W	54° 45.87 N	159° 35.74 W	20	3	3
Castle Rock	GOA	55° 16.47 N	159° 29.77 W			3	3	
Atkins I.	GOA	55° 03.20 N	159° 17.40 W			20	3	3
Spitz I.	GOA	55° 46.60 N	158° 53.90 W			3	3	3
Mitrofanina	GOA	55° 50.20 N	158° 41.90 W			3	3	3
Kak	GOA	56° 17.30 N	157° 50.10 W			20	20	3
Lighthouse Rocks	GOA	55° 46.79 N	157° 24.89 W			20	20	20
Sutwik I.	GOA	56° 31.05 N	157° 20.47 W	56° 32.00 N	157° 21.00 W	20	20	20
Chowiet I.	GOA	56° 00.54 N	156° 41.42 W	56° 00.30 N	156° 41.60 W	20	20	20
Nagai Rocks	GOA	55° 49.80 N	155° 47.50 W			20	20	20
Chirikof I.	GOA	55° 46.50 N	155° 39.50 W	55° 46.44 N	155° 43.46 W	20	20	20
Puale Bay	GOA	57° 40.60 N	155° 23.10 W			10		
Kodiak/Cape Ikolik	GOA	57° 17.20 N	154° 47.50 W			3	3	3
Takli I.	GOA	58° 01.75 N	154° 31.25 W			10		
Cape Kuliak	GOA	58° 08.00 N	154° 12.50 W			10		
Cape Gull	GOA	58° 11.50 N	154° 09.60 W	58° 12.50 N	154° 10.50 W	10		
Kodiak/Cape Ugat	GOA	57° 52.41 N	153° 50.97 W			10		

Table 5 to part 679
Updated **January 19, 2005**

Column Number 1	2	3	4	5	6	7	8	9
Site Name	Area or Subarea	Boundaries from		Boundaries to ¹		Pacific Cod No-fishing Zones for Trawl Gear ^{2,3} (nm)	Pacific Cod No-fishing Zone for Hook-and-Line Gear ^{2,3} (nm)	Pacific Cod No-fishing Zone for Pot Gear ^{2,3} (nm)
		Latitude	Longitude	Latitude	Longitude			
Sitkinak/Cape Sitkinak	GOA	56° 34.30 N	153° 50.96 W			10		
Shakun Rock	GOA	58° 32.80 N	153° 41.50 W			10		
Twoheaded I.	GOA	56° 54.50 N	153° 32.75 W	56° 53.90 N	153° 33.74 W	10		
Cape Douglas (Shaw I.)	GOA	59° 00.00 N	153° 22.50 W			10		
Kodiak/Cape Barnabas	GOA	57° 10.20 N	152° 53.05 W			3	3	
Kodiak/Gull Point ⁷	GOA	57° 21.45 N	152° 36.30 W			10, 3		
Latax Rocks	GOA	58° 40.10 N	152° 31.30 W			10		
Ushagat I./SW	GOA	58° 54.75 N	152° 22.20 W			10		
Ugak I. ⁷	GOA	57° 23.60 N	152° 17.50 W	57° 21.90 N	152° 17.40 W	10, 3		
Sea Otter I.	GOA	58° 31.15 N	152° 13.30 W			10		
Long I.	GOA	57° 46.82 N	152° 12.90 W			10		
Sud I.	GOA	58° 54.00 N	152° 12.50 W			10		
Kodiak/Cape Chiniak	GOA	57° 37.90 N	152° 08.25 W			10		
Sugarloaf I.	GOA	58° 53.25 N	152° 02.40 W			20	10	10
Sea Lion Rocks (Marmot)	GOA	58° 20.53 N	151° 48.83 W			10		
Marmot I. ⁸	GOA	58° 13.65 N	151° 47.75 W	58° 09.90 N	151° 52.06 W	15, 20	10	10
Nagahut Rocks	GOA	59° 06.00 N	151° 46.30 W			10		
Perl	GOA	59° 05.75 N	151° 39.75 W			10		
Gore Point	GOA	59° 12.00 N	150° 58.00 W			10		
Outer (Pye) I.	GOA	59° 20.50 N	150° 23.00 W	59° 21.00 N	150° 24.50 W	20	10	10
Steep Point	GOA	59° 29.05 N	150° 15.40 W			10		
Seal Rocks (Kenai)	GOA	59° 31.20 N	149° 37.50 W			10		
Chiswell Islands	GOA	59° 36.00 N	149° 34.00 W			10		
Rugged Island	GOA	59° 50.00 N	149° 23.10 W			10		
Point Elrington ^{10, 12}	GOA	59° 56.00 N	148° 15.20 W			20		
Perry I. ¹⁰	GOA	60° 44.00 N	147° 54.60 W					
The Needle ¹⁰	GOA	60° 06.64 N	147° 36.17 W					
Point Eleanor ¹⁰	GOA	60° 35.00 N	147° 34.00 W					
Wooded I. (Fish I.)	GOA	59° 52.90 N	147° 20.65 W			20	3	3
Glacier Island ¹⁰	GOA	60° 51.30 N	147° 14.50 W					

Table 5 to part 679
Updated **January 19, 2005**

Column Number 1	2	3	4	5	6	7	8	9
Site Name	Area or Subarea	Boundaries from		Boundaries to ¹		Pacific Cod No-fishing Zones for Trawl Gear ^{2,3} (nm)	Pacific Cod No-fishing Zone for Hook-and-Line Gear ^{2,3} (nm)	Pacific Cod No-fishing Zone for Pot Gear ^{2,3} (nm)
		Latitude	Longitude	Latitude	Longitude			
Seal Rocks (Cordova) ¹²	GOA	60° 09.78 N	146° 50.30 W			20	3	3
Cape Hinchinbrook ¹²	GOA	60° 14.00 N	146° 38.50 W			20		
Middleton I.	GOA	59° 28.30 N	146° 18.80 W			10		
Hook Point ¹²	GOA	60° 20.00 N	146° 15.60 W			20		
Cape St. Elias	GOA	59° 47.50 N	144° 36.20 W			20		

BS = Bering Sea, AI = Aleutian Islands, GOA = Gulf of Alaska

¹Where two sets of coordinates are given, the baseline extends in a clock-wise direction from the first set of geographic coordinates along the shoreline at mean lower-low water to the second set of coordinates. Where only one set of coordinates is listed, that location is the base point.

²Closures as stated in 50 CFR 679.22(a)(7)(v), (a)(8)(iv) and (b)(2)(iii).

³No-fishing zones are the waters between 0 nm and the nm specified in columns 7, 8, and 9 around each site and within the Bogoslof area (BA) and the Seguum Foraging Area (SFA).

⁴Some or all of the restricted area is located in the SFA which is closed to all gears types. The SFA is established as all waters within the area between 52° N lat. and 53° N lat. and between 173° 30' W long. and 172° 30' W long. Amlia I./East, and Tanadak I. (Amlia) haulouts 20 nm hook-and-line and pot closures apply only to waters located east of 173° W longitude.

⁵This site lies within the BA which is closed to all gear types. The BA consists of all waters of area 518 as described in Figure 1 of this part south of a straight line connecting 55° 00'N/170° 00'W, and 55° 00' N/168° 11'4.75" W.

⁶Hook-and-line no-fishing zones apply only to vessels greater than or equal to 60 feet LOA in waters east of 167° W long. For Bishop Point the 10 nm closure west of 167° W. long. applies to all hook and line and jig vessels.

⁷The trawl closure between 0 nm to 10 nm is effective from January 20 through June 10. Trawl closure between 0 nm to 3 nm is effective from September 1 through November 1.

⁸The trawl closure between 0 nm to 15 nm is effective from January 20 through June 10. Trawl closure between 0 nm to 20 nm is effective from September 1 through November 1.

⁹Restriction area includes only waters of the Gulf of Alaska Area.

¹⁰Contact the Alaska Department of Fish and Game for fishery restrictions at these sites.

¹¹Directed fishing for Pacific cod using trawl gear is prohibited in the harvest limit area (HLA) as defined at § 679.2 until the HLA Atka mackerel directed fishery in the A or B seasons is completed. The 20 nm closure around Gramp Rock and Tanaga I./Bumpy Pt. applies only to waters west of 178° W long. and only during the HLA directed fishery. After closure of the Atka mackerel HLA directed fishery, directed fishing for Pacific cod using trawl gear is prohibited in the HLA between 0 nm to 10 nm of rookeries and between 0 nm to 3 nm of haulouts. Directed fishing for Pacific cod using trawl gear is prohibited between 0-3 nm of Tanaga I./Bumpy Pt.

¹²The 20 nm closure around this site is effective only in waters outside of the State of Alaska waters of Prince William Sound.

Table 5 to part 679

Updated **January 19, 2005**

¹³ See 50 CFR 679.22(a)(7)(i)(C) for exemptions for catcher vessels less than 60 feet (18.3 m) LOA using jig or hook-and-line gear between Bishop Point and Emerald Island closure areas.

¹⁴ Trawl closure around this site is limited to waters east of 170° 0'00" W long. Closure to hook-and-line fishing around Chuginadak is 20 nm for waters west of 170° W long. and 10 nm for waters east of 170° W long.

Table 6 to 50 CFR Part 679 Steller Sea Lion Protection Areas Atka Mackerel Fisheries Restrictions

Column Number 1	2	3	4	5	6	7
Site Name	Area or Subarea	Boundaries from		Boundaries to ¹		Atka mackerel No-fishing Zones for Trawl Gear ^{2,3} (nm)
		Latitude	Longitude	Latitude	Longitude	
St. Lawrence I./S Punuk I.	Bering Sea	63° 04.00 N	168° 51.00 W			20
St. Lawrence I./SW Cape Hall I.	Bering Sea	63° 18.00 N	171° 26.00 W			20
St. Paul I./Sea Lion Rock	Bering Sea	60° 37.00 N	173° 00.00 W			20
St. Paul I./NE Pt.	Bering Sea	57° 06.00 N	170° 17.50 W			20
Walrus I. (Pribilofs)	Bering Sea	57° 15.00 N	170° 06.50 W			20
St. George I./Dalnoi Pt.	Bering Sea	57° 11.00 N	169° 56.00 W			20
St. George I./S Rookery	Bering Sea	56° 36.00 N	169° 46.00 W			20
Cape Newenham	Bering Sea	56° 33.50 N	169° 40.00 W			20
Round (Walrus Islands)	Bering Sea	58° 39.00 N	162° 10.50 W			20
Attu I./Cape Wrangell	Bering Sea	58° 36.00 N	159° 58.00 W			20
Agattu I./Gillon Pt.	Aleutian Islands	52° 54.60 N	172° 27.90 E	52° 55.40 N	172° 27.20 E	10
Attu I./Chirikof Pt.	Aleutian Islands	52° 24.13 N	173° 21.31 E			10
Agattu I./Cape Sabak	Aleutian Islands	52° 49.75 N	173° 26.00 E			3
Alaid I.	Aleutian Islands	52° 22.50 N	173° 43.30 E	52° 21.80 N	173° 41.40 E	10
Shemya I.	Aleutian Islands	52° 46.50 N	173° 51.50 E	52° 45.00 N	173° 56.50 E	3
Buldir I.	Aleutian Islands	52° 44.00 N	174° 08.70 E			3
Kiska I./Cape St. Stephen	Aleutian Islands	52° 20.25 N	175° 54.03 E	52° 20.38 N	175° 53.85 E	15
Kiska I./Sobaka & Vega	Aleutian Islands	51° 52.50 N	177° 12.70 E	51° 53.50 N	177° 12.00 E	10
Kiska I./Lief Cove	Aleutian Islands	51° 49.50 N	177° 19.00 E	51° 48.50 N	177° 20.50 E	3
Kiska I./Sirius Pt.	Aleutian Islands	51° 57.16 N	177° 20.41 E	51° 57.24 N	177° 20.53 E	10
Tanadak I. (Kiska)	Aleutian Islands	52° 08.50 N	177° 36.50 E			3
Segula I.	Aleutian Islands	51° 56.80 N	177° 46.80 E			3
Ayugadak Point	Aleutian Islands	51° 59.90 N	178° 05.80 E	52° 03.06 N	178° 08.80 E	3
Rat I./Krysi Pt.	Aleutian Islands	51° 45.36 N	178° 24.30 E			10
Little Sitkin I.	Aleutian Islands	51° 49.98 N	178° 12.35 E			3
Amchitka I./Column	Aleutian Islands	51° 59.30 N	178° 29.80 E			3
		51° 32.32 N	178° 49.28 E			10

Column Number 1	2	3	4	5	6	7
Site Name	Area or Subarea	Boundaries from		Boundaries to ¹		Atka mackerel No-fishing Zones for Trawl Gear ^{2,3} (nm)
		Latitude	Longitude	Latitude	Longitude	
Rocks						
Amchitka I./East Cape	Aleutian Islands	51° 22.26 N	179° 27.93 E	51° 22.00 N	179° 27.00 E	10
Amchitka I./Cape Ivakin	Aleutian Islands	51° 24.46 N	179° 24.21 E			3
Semisopchnoi/Petrel Pt.	Aleutian Islands	52° 01.40 N	179° 36.90 E	52° 01.50 N	179° 39.00 E	10
Semisopchnoi I./Pochnoi Pt.	Aleutian Islands	51° 57.30 N	179° 46.00 E			10
Amatignak I. Nitrof Pt.	Aleutian Islands	51° 13.00 N	179° 07.80 W			3
Unalga & Dinkum Rocks	Aleutian Islands	51° 33.67 N	179° 04.25 W	51° 35.09 N	179° 03.66 W	3
Ulak I./Hasgox Pt.	Aleutian Islands	51° 18.90 N	178° 58.90 W	51° 18.70 N	178° 59.60 W	10
Kavalga I.	Aleutian Islands	51° 34.50 N	178° 51.73 W	51° 34.50 N	178° 49.50 W	3
Tag I.	Aleutian Islands	51° 33.50 N	178° 34.50 W			10
Ugidak I.	Aleutian Islands	51° 34.95 N	178°30.45 W			3
Gramp Rock ⁷	Aleutian Islands	51° 28.87 N	178° 20.58 W			10, 20
Tanaga I./Bumpy Pt. ⁴	Aleutian Islands	51° 55.00 N	177° 58.50 W	51° 55.00 N	177° 57.10 W	20
Bobrof I.	Aleutian Islands	51° 54.00 N	177° 27.00 W			20
Kanaga I./Ship Rock	Aleutian Islands	51° 46.70 N	177° 20.72 W			20
Kanaga I./North Cape	Aleutian Islands	51° 56.50 N	177° 09.00 W			20
Adak I.	Aleutian Islands	51° 35.50 N	176° 57.10 W	51° 37.40 N	176° 59.60 W	20
Little Tanaga Strait	Aleutian Islands	51° 49.09 N	176° 13.90 W			20
Great Sitkin I.	Aleutian Islands	52° 06.00 N	176° 10.50 W	52° 06.60 N	176° 07.00 W	20
Anagaksik I.	Aleutian Islands	51° 50.86 N	175° 53.00 W			20
Kasatochi I.	Aleutian Islands	52° 11.11 N	175° 31.00 W			20
Atka I./North Cape	Aleutian Islands	52°24.20 N	174° 17.80 W			20
Amlia I./Sviech. Harbor ⁵	Aleutian Islands	52° 01.80 N	173° 23.90 W			20
Sagigik I. ⁵	Aleutian Islands	52° 00.50 N	173° 09.30 W			20
Amlia I./East ⁵	Aleutian Islands	52° 05.70 N	172° 59.00 W	52° 05.75 N	172° 57.50 W	20
Tanadak I. (Amlia) ⁵	Aleutian Islands	52° 04.20 N	172° 57.60 W			20
Agligadak I. ⁵	Aleutian Islands	52° 06.09 N	172° 54.23 W			20

Table 6 to part 679
Updated May 9, 2003

Column Number 1	2	3	4	5	6	7
Site Name	Area or Subarea	Boundaries from		Boundaries to ¹		Atka mackerel No-fishing Zones for Trawl Gear ^{2,3} (nm)
		Latitude	Longitude	Latitude	Longitude	
Seguam I./Saddleridge Pt. ⁵	Aleutian Islands	52° 21.05 N	172° 34.40 W	52° 21.02 N	172° 33.60 W	20
Seguam I./Finch Pt. ⁵	Aleutian Islands	52° 23.40 N	172° 27.70 W	52° 23.25 N	172° 24.30 W	20
Seguam I./South Side ⁵	Aleutian Islands	52° 21.60 N	172° 19.30 W	52° 15.55 N	172° 31.22 W	20
Amukta I. & Rocks	Aleutian Islands	52° 27.25 N	171° 17.90 W			20
Chagulak I.	Aleutian Islands	52° 34.00 N	171° 10.50 W			20
Yunaska I.	Aleutian Islands	52° 41.40 N	170° 36.35 W			20
Uliaga ⁶	Bering Sea	53° 04.00 N	169° 47.00 W	53° 05.00 N	169° 46.00 W	20
Kagamil ⁶	Bering Sea	53 02.10 N	169° 41.00 W			20
Adugak I. ⁶	Bering Sea	52° 54.70 N	169° 10.50 W			20
Umnak I./Cape Aslik ⁶	Bering Sea	53° 25.00 N	168° 24.50 W			BA
Bogoslof I./Fire I. ⁶	Bering Sea	53° 55.69 N	168° 02.05 W			BA
Unalaska/Bishop Pt.	Bering Sea	53° 58.40 N	166° 57.50 W			20
Akutan I./Reef-lava	Bering Sea	54° 08.10 N	166° 06.19 W	54° 09.10 N	166° 05.50 W	20
Akun I./Billings Head	Bering Sea	54° 17.62 N	165° 32.06 W	54° 17.57 N	165° 31.71 W	20
Unimak/Cape Sarichef	Bering Sea	54° 34.30 N	164° 56.80 W			20
Sea Lion Rock (Amak)	Bering Sea	55° 27.82 N	163° 12.10 W			20
Amak I. And rocks	Bering Sea	55° 24.20 N	163° 09.60 W	55° 26.15 N	163° 08.50 W	20

¹Where two sets of coordinates are given, the baseline extends in a clock-wise direction from the first set of geographic coordinates along the shoreline at mean lower-low water to the second set of coordinates.

² Closures as stated in 50 CFR 679.22 (a)(7)(vi) and (a)(8)(v).

³ No-fishing zones are the waters between 0 nm and the nm specified in column 7 around each site and within the Bogoslof area (BA).

⁴ The 20 nm Atka mackerel fishery closure around the Tanaga I./Bumpy Pt. Rookery is established only for that portion of the area east of 178° W longitude. **Waters located within 20 nm of Tanaga I./Bumpy Pt. and west of 178° W long. are included in the**

harvest limit area, as defined in § 679.2.

⁵ Some or all of the restricted area is located in the Seguam Foraging Area (SFA) which is closed to all gears types. The SFA is established as all waters within the area between 52° N lat. and 53° N lat. and between 173° 30' W long. and 172° 30' W long.

⁶ This site lies in the BA, closed to all gear types. The BA consists of all waters of Area 518 described in Figure 1 of this part south of a straight line connecting 55° 00'N/170 00'W and 55° 00'N/168° 11'4.75" W.

⁷Directed fishing for Atka mackerel by vessels using trawl gear is prohibited in waters located:

- a) 0-20 nm seaward of Gramp Rock and east of 178° W long., and
- b) 0-10 nm of Gramp Rock and west of 178° W long.**

Table 7 to Part 679—Communities Determined to Be Eligible
to Apply for Community Development Quotas
(Other communities may also be eligible, but do not appear on this table)

<p><u>Aleutian Region</u></p> <ol style="list-style-type: none"> 1. Akutan 2. Atka 3. False Pass 4. Nelson Lagoon 5. Nikolski 6. St. George 7. St. Paul 	<p><u>Bristol Bay</u></p> <ol style="list-style-type: none"> 1. Alegnagik 2. Clark's Point 3. Dillingham 4. Egegik 5. Ekuk 6. Manokotak 7. Naknek 8. Pilot Point/Ugashik 9. Port Heiden/Meschick 10. South Naknek 11. Sovonoski/King Salmon 12. Togiak 13. Twin Hills
<p><u>Bering Strait</u></p> <ol style="list-style-type: none"> 1. Brevig Mission 2. Diomede/Inalik 3. Elim 4. Gambell 5. Golovin 6. Koyuk 7. Nome 8. Savoonga 9. Shaktoolik 10. St. Michael 11. Stebbins 12. Teller 13. Unalakleet 14. Wales 15. White Mountain 	<p><u>Southwest Coastal Lowlands</u></p> <ol style="list-style-type: none"> 1. Alakanuk 2. Chefornak 3. Chevak 4. Eek 5. Emmonak 6. Goodnews Bay 7. Hooper Bay 8. Kipnuk 9. Kongiganak 10. Kotlik 11. Kwigillingok 12. Mekoryuk 13. Newtok 14. Nightmute 15. Platinum 16. Quinhagak 17. Scammon Bay 18. Sheldon's Point 19. Toksook Bay 20. Tununak 21. Tuntutuliak

**Table 8 to Part 679--Harvest Zone Codes
for Use with Vessel Activity Reports**

Harvest Zone	Description
A1	BSAI EEZ off Alaska
A2	GOA EEZ off Alaska
B	State waters of Alaska
C	State waters other than Alaska
D	Donut Hole
F	Foreign Waters Other than Russia
I	International Waters other than Donut Hole and Seamounts
R	Russian waters
S	Seamounts in International waters
U	U.S. EEZ other than Alaska

Table 9

[Reserved]

Table 10 to Part 679--Gulf of Alaska Retainable Percentages

BASIS SPECIES		INCIDENTAL CATCH SPECIES (for DSR caught on catcher vessels in the SEO, see § 679.20 (j) ⁽⁶⁾)														
Code	Species	Pollock	Pacific cod	DW Flat ⁽²⁾	Rex sole	Flathead sole	SW Flat ⁽³⁾	Arrowtooth	Sablefish	Aggregated rockfish ⁽⁸⁾	SR/RE ERA ⁽¹⁾	DSR SEO (C/Ps only) ⁽⁶⁾	Atka mackerel	Aggregated forage fish ⁽¹⁰⁾	Skates ⁽¹¹⁾	Other species ⁽⁷⁾
110	Pacific cod	20	n/a ⁽⁹⁾	20	20	20	20	35	1	5	⁽¹⁾	10	20	2	20	20
121	Arrowtooth	5	5	20	20	20	20	n/a	1	5	0	0	20	2	20	20
122	Flathead sole	20	20	20	20	n/a	20	35	7	15	7	1	20	2	20	20
125	Rex sole	20	20	20	n/a	20	20	35	7	15	7	1	20	2	20	20
136	Northern rockfish	20	20	20	20	20	20	35	7	15	7	1	20	2	20	20
141	Pacific ocean perch	20	20	20	20	20	20	35	7	15	7	1	20	2	20	20
143	Thornyhead	20	20	20	20	20	20	35	7	15	7	1	20	2	20	20
152/ 151	Shorthead/rougheye ⁽¹⁾	20	20	20	20	20	20	35	7	15	n/a	1	20	2	20	20
193	Atka mackerel	20	20	20	20	20	20	35	1	5	⁽¹⁾	10	n/a	2	20	20
270	Pollock	na	20	20	20	20	20	35	1	5	⁽¹⁾	10	20	2	20	20
710	Sablefish	20	20	20	20	20	20	35	n/a	15	7	1	20	2	20	20
Flatfish, deep-water ⁽²⁾		20	20	n/a	20	20	20	35	7	15	7	1	20	2	20	20
Flatfish, shallow-water ⁽³⁾		20	20	20	20	20	n/a	35	1	5	⁽¹⁾	10	20	2	20	20
Rockfish, other ⁽⁴⁾		20	20	20	20	20	20	35	7	15	7	1	20	2	20	20
Rockfish, pelagic ⁽⁵⁾		20	20	20	20	20	20	35	7	15	7	1	20	2	20	20
Rockfish, DSR-SEO ⁽⁶⁾		20	20	20	20	20	20	35	7	15	7	n/a	20	2	20	20
Skates ⁽¹¹⁾		20	20	20	20	20	20	35	1	5	⁽¹⁾	10	20	2	n/a	20
Other species ⁽⁷⁾		20	20	20	20	20	20	35	1	5	⁽¹⁾	10	20	2	20	n/a
Aggregated amount of non-groundfish species ⁽¹²⁾		20	20	20	20	20	20	35	1	5	⁽¹⁾	10	20	2	20	20

Table 10 to Part 679--Gulf of Alaska Retainable Percentages

Notes to Table 10 to Part 679				
1	Shorthead/rougheye rockfish			
	SR/RE	shorthead rockfish (152)		
		rougheye rockfish (151)		
	SR/RE ERA	shorthead/rougheye rockfish in the Eastern Regulatory Area (ERA).		
Where numerical percentage is not indicated, the retainable percentage of SR/RE is included under Aggregated Rockfish				
2	Deep-water flatfish	Dover sole, Greenland turbot, and deep-sea sole		
3	Shallow-water flatfish	Flatfish not including deep-water flatfish, flathead sole, rex sole, or arrowtooth flounder		
4	Other rockfish	Western Regulatory Area	means slope rockfish and demersal shelf rockfish	
		Central Regulatory Area		
		West Yakutat District		
		Southeast Outside District		means slope rockfish
	Slope rockfish			
		<i>S. aurora</i> (aurora)	<i>S. variegates</i> (harlequin)	<i>S. brevispinis</i> (silvergrey)
		<i>S. melanostomus</i> (blackgill)	<i>S. wilsoni</i> (pygmy)	<i>S. diploproa</i> (splitnose)
		<i>S. paucispinis</i> (bocaccio)	<i>S. babcocki</i> (redbanded)	<i>S. saxicola</i> (stripetail)
		<i>S. goodei</i> (chilipepper)	<i>S. proriger</i> (redstripe)	<i>S. miniatus</i> (vermillion)
		<i>S. crameri</i> (darkblotch)	<i>S. zacentrus</i> (sharpchin)	<i>S. reedi</i> (yellowmouth)
	<i>S. elongatus</i> (greenstriped)	<i>S. jordani</i> (shortbelly)		
In the Eastern GOA only, Slope rockfish also includes <i>S. polyspinous</i> . (Northern)				
5	Pelagic shelf rockfish	<i>S. variabilis</i> (dusky)	<i>S. entomelas</i> (widow)	
6	Demersal shelf rockfish (DSR)	<i>S. pinniger</i> (canary)	<i>S. maliger</i> (quillback)	
		<i>S. nebulosus</i> (china)	<i>S. helvomaculatus</i> (rosethorn)	
		<i>S. caurinus</i> (copper)	<i>S. nigrocinctus</i> (tiger)	
		DSR-SEO = Demersal shelf rockfish in the Southeast Outside District (SEO) The operator of a catcher vessel that is required to have a Federal fisheries permit, or that harvests IFQ halibut with hook and line or jig gear, must retain and land all DSR that is caught while fishing for groundfish or IFQ halibut in the SEO. Limits on sale and requirements for disposal of DSR are set out at § 679.20 (j).		
7	Other species	sculpins	octopus	
			sharks	
			squid	
8	Aggregated rockfish	Means rockfish as defined at § 679.2 except in:		
		Southeast Outside District	where DSR is a separate category for those species marked with a numerical percentage	
		Eastern Regulatory Area	where SR/RE is a separate category for those species marked with a numerical percentage	

Table 10 to Part 679--Gulf of Alaska Retainable Percentages

Notes to Table 10 to Part 679			
9	n/a	not applicable	
10	Aggregated forage fish (all species of the following taxa)	Bristlemouths, lightfishes, and anglemouths (family <i>Gonostomatidae</i>)	209
		Capelin smelt (family <i>Osmeridae</i>)	516
		Deep-sea smelts (family <i>Bathylagidae</i>)	773
		Eulachon smelt (family <i>Osmeridae</i>)	511
		Gunnels (family <i>Pholidae</i>)	207
		Krill (order <i>Euphausiacea</i>)	800
		Laternfishes (family <i>Myctophidae</i>)	772
		Pacific herring (family <i>Clupeidae</i>)	235
		Pacific Sand fish (family <i>Trichodontidae</i>)	206
		Pacific Sand lance (family <i>Ammodytidae</i>)	774
		Pricklebacks, war-bonnets, eelblennys, cockscombs and Shannys (family <i>Stichaeidae</i>)	208
		Surf smelt (family <i>Osmeridae</i>)	515
11	Skates Species and Groups	Big Skates	702
		Longnose Skates	701
		Other Skates	700
12	Aggregated non-groundfish	All legally retained species of fish and shellfish, including IFQ halibut, that are not listed as FMP groundfish in Tables 2a and 2c to this part.	

Table 11 to Part 679–BSAI Retainable Percentages

BASIS SPECIES		INCIDENTAL CATCH SPECIES ⁵															
Code	Species	Pollock	Pacific cod	Atka mackerel	Alaska plaice	Arrow-tooth	Yellow fin sole	Other flatfish ²	Rock sole	Flathead sole	Greenland turbot	Sablefish ¹	Short-raker/rougheye	Aggregated rockfish ⁶	Squid	Aggregated forage fish ⁷	Other species ⁴
110	Pacific cod	20	na ⁵	20	20	35	20	20	20	20	1	1	2	5	20	2	20
121	Arrow-tooth	0	0	0	0	na	0	0	0	0	0	0	0	0	0	2	0
122	Flathead sole	20	20	20	35	35	35	35	35	na	35	15	7	15	20	2	20
123	Rock sole	20	20	20	35	35	35	35	na	35	1	1	2	15	20	2	20
127	Yellowfin sole	20	20	20	35	35	na	35	35	35	1	1	2	5	20	2	20
133	Alaska Plaice	20	20	20	na	35	35	35	35	35	1	1	2	5	20	2	20
134	Greenland turbot	20	20	20	20	35	20	20	20	20	na	15	7	15	20	2	20
136	Northern	20	20	20	20	35	20	20	20	20	35	15	7	15	20	2	20
141	Pacific Ocean perch	20	20	20	20	35	20	20	20	20	35	15	7	15	20	2	20
152/ 151	Shorthead/ Rougheye	20	20	20	20	35	20	20	20	20	35	15	na	5	20	2	20
193	Atka mackerel	20	20	na	20	35	20	20	20	20	1	1	2	5	20	2	20
270	Pollock	na	20	20	20	35	20	20	20	20	1	1	2	5	20	2	20
710	Sablefish ¹	20	20	20	20	35	20	20	20	20	35	na	7	15	20	2	20
875	Squid	20	20	20	20	35	20	20	20	20	1	1	2	5	na	2	20
	Other flatfish ²	20	20	20	35	35	35	na	35	35	1	1	2	5	20	2	20
	Other rockfish ³	20	20	20	20	35	20	20	20	20	35	15	7	15	20	2	20
	Other species ⁴	20	20	20	20	35	20	20	20	20	1	1	2	5	20	2	na
	Aggregated amount non-groundfish species ⁸	20	20	20	20	35	20	20	20	20	1	1	2	5	20	2	20

¹ Sablefish: for fixed gear restrictions, see § 679.7(f)(3)(ii) and (f)(11).

² Other flatfish includes all flatfish species, except for Pacific halibut (a prohibited species), flathead sole, Greenland turbot, rock sole, yellowfin sole, Alaska plaice, and arrowtooth flounder.

³ Other rockfish includes all “rockfish” as defined at § 679.2, except for Pacific ocean perch; and northern, shorthead, and rougheye rockfish.

⁴ Other species includes sculpins, sharks, skates and octopus. Forage fish, as defined at Table 2c to this part are not included in the “other species” category.

⁵ na = not applicable

⁶ Aggregated rockfish includes all of the genera *Sebastes* and *Sebastolobus*, except shorthead and rougheye rockfish.

⁷ Forage fish are defined at Table 2c to this part.

⁸ All legally retained species of fish and shellfish, including CDQ halibut and IFQ halibut that are not listed as FMP groundfish in Tables 2a and 2c to this part.

Table 12 to 50 CFR Part 679. Steller Sea Lion Protection Areas 3nm No Groundfish Fishing Sites

Column Number 1	2	3	4	5	6	7
Site Name	Area or Subarea	Boundaries from		Boundaries to ¹		No transit ² 3 nm
		Latitude	Longitude	Latitude	Longitude	
Walrus I. (Pribilofs)	Bering Sea	57° 11.00 N	169° 56.00 W			Y
Attu I./Cape Wrangell	Aleutian I.	52° 54.60 N	172° 27.90 E	52° 55.40 N	172° 27.20 E	Y
Agattu I./Gillon Pt.	Aleutian I.	52° 24.13 N	173° 21.31 E			Y
Agattu I./Cape Sabak	Aleutian I.	52° 22.50 N	173° 43.30 E	52° 21.80 N	173° 41.40 E	Y
Buldir I.	Aleutian I.	52° 20.25 N	175° 54.03 E	52° 20.38 N	175° 53.85 E	Y
Kiska I./Cape St. Stephen	Aleutian I.	51° 52.50 N	177° 12.70 E	51° 53.50 N	177° 12.00 E	Y
Kiska I./Lief Cove	Aleutian I.	51° 57.16 N	177° 20.41 E	51° 57.24 N	177° 20.53 E	Y
Ayugadak Point	Aleutian I.	51° 45.36 N	178° 24.30 E			Y
Amchitka I./Column Rocks	Aleutian I.	51° 32.32 N	178° 49.28 E			Y
Amchitka I./East Cape	Aleutian I.	51° 22.26 N	179° 27.93 E	51° 22.00 N	179° 27.00 E	Y
Semisopochnoi/Petrel Pt.	Aleutian I.	52° 01.40 N	179° 36.90 E	52° 01.50 N	179° 39.00 E	Y
Semisopochnoi I./Pochnoi Pt.	Aleutian I.	51° 57.30 N	179° 46.00 E			Y
Ulak I./Hasgox Pt.	Aleutian I.	51° 18.90 N	178° 58.90 W	51° 18.70 N	178° 59.60 W	Y
Tag I.	Aleutian I.	51° 33.50 N	178° 34.50 W			Y
Gramp Rock	Aleutian I.	51° 28.87 N	178° 20.58 W			Y
Adak I.	Aleutian I.	51° 35.50 N	176° 57.10 W	51° 37.40 N	176° 59.60 W	Y
Kasatochi I.	Aleutian I.	52° 11.11 N	175° 31.00 W			Y
Agligadak I.	Aleutian I.	52° 06.09 N	172° 54.23 W			Y
Seguam I./Saddleridge Pt.	Aleutian I.	52° 21.05 N	172° 34.40 W	52° 21.02 N	172° 33.60 W	Y
Yunaska I.	Aleutian I.	52° 41.40 N	170° 36.35 W			Y
Adugak I.	Bering Sea	52° 54.70 N	169° 10.50 W			Y
Ogchul I.	Gulf of Alaska	52° 59.71 N	168° 24.24 W			Y

Table 12 to 50 CFR Part 679. Steller Sea Lion Protection Areas 3nm No Groundfish Fishing Sites

Column Number ¹	2	3	4	5	6	7
Site Name	Area or Subarea	Boundaries from		Boundaries to ¹		No transit ²
		Latitude	Longitude	Latitude	Longitude	3 nm
Bogoslof I./Fire I.	Bering Sea	53° 55.69 N	168° 02.05 W			Y
Akutan I./Cape Morgan	Gulf of Alaska	54° 03.39 N	165° 59.65 W	54° 03.70 N	166° 03.68 W	Y
Akun I./Billings Head	Bering Sea	54° 17.62 N	165° 32.06 W	54° 17.57 N	165° 31.71 W	Y
Ugamak I.	Gulf of Alaska	54° 13.50 N	164° 47.50 W	54° 12.80 N	164° 47.50 W	Y
Sea Lion Rock (Amak)	Bering Sea	55° 27.82 N	163° 12.10 W			Y
Clubbing Rocks (S)	Gulf of Alaska	54° 41.98 N	162° 26.7 W			Y
Clubbing Rocks (N)	Gulf of Alaska	54° 42.75 N	162° 26.7 W			Y
Pinnacle Rock	Gulf of Alaska	54° 46.06 N	161° 45.85 W			Y
Chernabura I.	Gulf of Alaska	54° 45.18 N	159° 32.99 W	54° 45.87 N	159° 35.74 W	Y
Atkins I.	Gulf of Alaska	55° 03.20 N	159° 17.40 W			Y
Chowiet I.	Gulf of Alaska	56° 00.54 N	156° 41.42 W	56° 00.30 N	156° 41.60 W	Y
Chirikof I.	Gulf of Alaska	55° 46.50 N	155° 39.50 W	55° 46.44 N	155° 43.46 W	Y
Sugarloaf I.	Gulf of Alaska	58° 53.25 N	152° 02.40 W			Y
Marmot I.	Gulf of Alaska	58° 13.65 N	151° 47.75 W	58° 09.90 N	151° 52.06 W	Y
Outer (Pye) I.	Gulf of Alaska	59° 20.50 N	150° 23.00 W	59° 21.00 N	150° 24.50 W	Y
Wooded I. (Fish I.)	Gulf of Alaska	59° 52.90 N	147° 20.65 W			
Seal Rocks (Cordova)	Gulf of Alaska	60° 09.78 N	146° 50.30 W			

¹ Where two sets of coordinates are given, the baseline extends in a clock-wise direction from the first set of geographic coordinates along the shoreline at mean lower-low water to the second set of coordinates. Where only one set of coordinates is listed, that location is the base point.

² See 50 CFR 223.202(a)(2)(i) for regulations regarding 3 nm no transit zones.

Note: No groundfish fishing zones are the waters between 0 nm to 3 nm surrounding each site.

Table 13 to Part 679. - Transfer Form Summary

If participant type is...	And has...Fish product on-board	And is involved in this activity	Submit				Issues	Possess
			VAR (\$679.5(k))	PTR (\$679.5(g))	Trans-ship (\$679.5(l)(3))	Departure report (\$679.5(l)(4))	Dockside sales receipt (\$679.5(g)(1)(v))	Landing receipt (\$679.5(g)(1)(vi))
Catcher vessel greater than 60 ft LOA, mothership or catcher/processor	Only non-IFQ groundfish.	Vessel leaving or entering Alaska	X					
Catcher vessel greater than 60 ft LOA, mothership or catcher/processor	Only IFQ sablefish, IFQ halibut, CDQ halibut, or CR crab	Vessel leaving Alaska				X		
Catcher vessel greater than 60 ft LOA, mothership or catcher/processor	Combination of IFQ sablefish, IFQ halibut, CDQ halibut, or CR crab and non-IFQ groundfish	Vessel leaving Alaska	X			X		
Mothership, catcher/processor, shoreside processor, or SFP	Non-IFQ groundfish	Transfer of product		X				
Registered Buyer	IFQ sablefish, IFQ halibut or CDQ halibut	Transfer of product		X				
Registered Crab Receiver	CR crab	Transfer of product		X				
A person holding a valid IFQ permit, IFQ card, and Registered Buyer permit	IFQ sablefish, IFQ halibut, or CDQ halibut	Transfer of product					XXX	
Registered Buyer	IFQ sablefish, IFQ halibut, or CDQ halibut	Transfer from landing site to Registered Buyer's processing facility						XX
Registered Crab Receiver	CR crab	Transfer from landing site to RCR's processing facility						XX
Vessel operator	Processed IFQ sablefish, IFQ halibut, CDQ halibut, or CR crab	Transshipment between vessels			XXXX			

X indicates under what circumstances each report is submitted.
 XX indicates that the document must accompany the transfer of IFQ species from landing site to processor.
 XXX indicates receipt must be issued to each receiver in a dockside sale.
 XXXX indicates authorization must be obtained 24 hours in advance.

Table 14a to Part 679. Port of Landing Codes¹: Alaska

Port Name	NMFS Code	ADF&G Code
Adak	186	ADA
Akutan, Akutan Bay	101	AKU
Alitak	103	ALI
Anchorage	105	ANC
Angoon	106	ANG
Aniak	300	ANI
Anvik	301	ANV
Atka	107	ATK
Auke Bay	136	JNU
Beaver Inlet	119	DUT
Bethel	302	BET
Captains Bay	119	DUT
Chefornak	189	CHF
Chignik	113	CHG
Cordova	115	COR
Craig	116	CRG
Dillingham	117	DIL
Douglas	136	JNU
Dutch Harbor/ Unalaska	119	DUT
Egegik	122	EGE
Ekuk	303	EKU
Elfin Cove	123	ELF
Emmonak	304	EMM
Excursion Inlet	124	XIP
False Pass	125	FSP
Fairbanks	305	FBK
Galena	306	GAL
Glacier Bay	307	GLB
Glennallen	308	GLN
Gustavus	127	GUS
Haines	128	HNS
Homer	132	HOM
Hoonah	133	HNH
Hydaburg	309	HYD
Hyder	134	HDR
Juneau	136	JNU
Kake	137	KAK

Port Name	NMFS Code	ADF&G Code
Kaltag	310	KAL
Kasilof	138	KAS
Kenai	139	KEN
Kenai River	139	KEN
Ketchikan	141	KTN
King Cove	142	KCO
King Salmon	143	KNG
Kipnuk	144	KIP
Klawock	145	KLA
Kodiak	146	KOD
Kotzebue	311	KOT
Larsen Bay	327	LRB
Mekoryuk	147	MEK
Metlakatla	148	MET
Moser Bay	312	MOS
Naknek	149	NAK
Nenana	313	NEN
Nikiski (or Nikishka)	150	NIK
Ninilchik	151	NIN
Nome	152	NOM
Nunivak Island	314	NUN
Old Harbor	153	OLD
Other Alaska ¹	499	OAK
Pelican	155	PEL
Petersburg	156	PBG
Port Alexander	158	PAL
Port Armstrong	315	PTA
Port Bailey	159	PTB
Port Graham	160	GRM
Port Lions	316	LIO
Port Moller	317	MOL
Port Protection	161	PRO
Quinhagak	187	QUK
Sand Point	164	SPT
Savoonga	165	SAV
Selawik	326	SWK
Seldovia	166	SEL
Seward	167	SEW

Table 14a to Part 679. Port of Landing Codes¹: Alaska

Port Name	NMFS Code	ADF&G Code
Sitka	168	SIT
Skagway	169	SKG
Soldotna	318	SOL
St. George	170	STG
St. Mary	319	STM
St. Paul	172	STP
Tee Harbor	136	JNU
Tenakee Springs	174	TEN
Togiak	176	TOG
Toksook Bay	177	TOB
Tununak	178	TUN
Ugashik	320	UGA
Unalakleet	321	UNA
Valdez	181	VAL
Wasilla	322	WAS
Whittier	183	WHT
Wrangell	184	WRN
Yakutat	185	YAK

¹To report a landing at an **Alaska** location not currently assigned a location code number, use

“Other Alaska” code “499” **or** “OAK.”

Table 14b to Part 679--Port of Landing Codes: Non-Alaska
(California, Canada, Oregon, Washington)

Port State or Country	Port Name	NMFS Code	ADF&G Code
CALIFORNIA	Eureka	500	EUR
	Other California ¹	599	OCA
CANADA	Other Canada ¹	899	OCN
	Port Edward, B.C.	802	PRU
	Prince Rupert, B.C.	802	PRU
	Vancouver, B.C.	803	VAN
OREGON	Astoria	600	AST
	Newport	603	NPT
	Other Oregon ¹	699	OOR
	Portland	323	POR
	Warrenton	604	WAR
WASHINGTON	Anacortes	700	ANA
	Bellingham	702	BEL
	Blaine	717	BLA
	Everett	704	EVT
	La Conner	708	LAC
	Olympia	324	OLY
	Other Washington ¹	799	OWA
	Seattle	715	SEA
	Tacoma	325	TAC

¹To report a landing at a location not currently assigned a location code number, use the code for “Other California,” “Other Oregon,” “Other Washington,” or “Other Canada” at which the landing occurs.

**Table 14c to Part 679. At-sea Operation Type Codes
To Be Used as Port Codes for Vessels Matching this Type of Operation**

Description of Code		
Code	NMFS Alaska Region	ADF&G
FCP	Catcher/processor	Floating catcher processor
FLD	Mothership	Floating domestic mothership
IFP	Stationary Floating Processor	Inshore floating processor – processing in State of Alaska waters only

**Table 15 to Part 679. – Gear Codes, Descriptions, and Use
(X indicates where this code is used)**

Name of gear	Use alphabetic code to complete the following:			Use numeric code to complete the following:		
	Alpha gear code	NMFS logbooks	Electronic check-in/ check-out	Numeric gear code	IERS eLandings	ADF&G COAR
NMFS AND ADF&G GEAR CODES						
Hook-and-line	HAL	X	X	61	X	X
Jig, mechanical	JIG	X	X	26	X	X
Pot	POT	X	X	91	X	X
Trawl, nonpelagic/bottom	NPT	X	X	07	X	X
Trawl, pelagic/midwater	PTR	X	X	47	X	X
Troll, dinglebar	TROLL	X	X	25	X	X
Troll, hand	TROLL	X	X	05	X	X
Troll, power gurdy	TROLL	X	X	15	X	X
All other gear types	OTH	X	X			
ADF&G GEAR CODES						
Diving				11	X	X
Dredge				22	X	X
Dredge, hydro/mechanical				23	X	X
Fish ladder/raceway				77	X	X
Fish wheel				08	X	X
Gillnet, drift				03	X	X
Gillnet, herring				34	X	X
Gillnet, set				04	X	X
Gillnet, sunken				41	X	X
Handpicked				12	X	X
Net, dip				13	X	X
Net, ring				10	X	X
Other/specify				99	X	X
Pound				21	X	X
Seine, purse				01	X	X
Seine, beach				02	X	X
Shovel				18	X	X
Trap				90	X	X
Trawl, beam				17	X	X
Trawl, double otter				27	X	
Trawl, pair				37	X	X
Weir				14	X	X
FIXED GEAR						
Authorized gear for sablefish harvested from any GOA reporting area	All longline gear (hook-and-line, jig, troll, and handline) and, for purposes of determining initial IFQ allocation, all pot gear used to make a legal landing.					
Authorized gear for sablefish harvested from any BSAI reporting area	All hook-and-line gear and all pot gear.					
Authorized gear for halibut harvested from any IFQ regulatory area	All fishing gear comprised of lines with hooks attached, including one or more stationary, buoyed, and anchored lines with hooks attached.					

Table 16 to Part 679--area Codes and Descriptions for Use with State of Alaska ADF&G
Commercial Operator's Annual Report (COAR)

COAR		Species	ADF&G Fisheries Management Areas	Area Description in ADF&G Regulations
Name	Code			
Alaska Peninsula South Peninsula North Peninsula	MS MN	King Crab	M	5 AAC 34.500
		AK Peninsula/ Aleutian Islands Salmon	M	5 AAC 12.100 Aleutians) 5 AAC 09.100 (AK Peninsula)
		Herring	M	5 AAC 27.600
Bering Sea Pribilof Island St. Matthew Island St. Lawrence Island	Q1 Q2 Q4	Bering Sea King Crab	Q	5 AAC 34.900
		Bering Sea/ Kotzebue Herring	Q	5 AAC 27.900
Bristol Bay	T	King Crab	T	5 AAC 34.800
		Salmon	T	5 AAC 06.100
		Herring	T	5 AAC 27.800
Chignik	L	Groundfish	L	5 AAC 28.500
		Herring	L	5 AAC 27.550
		Salmon	L	5 AAC 15.100
Cook Inlet Lower Cook Inlet Upper Cook Inlet	HL HU	Groundfish	H	5 AAC 28.300
		Herring	H	5 AAC 27.400
		Cook Inlet Shrimp	H	5 AAC 31.300
		Outer Cook Inlet Shrimp	H	5 AAC 31.400
		Dungeness Crab	H	5 AAC 32.300
		King Crab	H	5 AAC 34.300
		Tanner Crab	H	5 AAC 35.400
		Miscellaneous Shellfish	H	5 AAC 38.300
	H	5 AAC 21.100		
Dutch Harbor	O	Aleutian Islands king crab	O	5 AAC 34.600
EEZ (Federal waters) BSAI GOA	FB FG	Groundfish	n/a	n/a
		Atka-Amlia Islands Salmon	n/a	5 AAC 11.1010
Kodiak (western GOA)		Groundfish	K	5 AAC 28.400
		Herring	K	5 AAC 27.500
		King Crab	K	5 AAC 34.400
		Salmon	K	5 AAC 18.100
		Shrimp	J	5 AAC 31.500
		Dungeness Crab	J	5 AAC 32.400
		Tanner Crab	J	5 AAC 35.500
Miscellaneous Shellfish	J	5 AAC 38.400		
Kotzebue	X	Salmon	X	5 AAC 03.100

COAR		Species	ADF&G Fisheries Management Areas	Area Description in ADF&G Regulations
Name	Code			
Kuskokwim Kuskokwim River/Bay Security Cove Goodnews Bay Nelson Island Ninivak Island Cape Avinof	W1	Salmon	W	5 AAC 07.100
	W2			
	W3			
	W4	Herring	W	5 AAC 27.870
	W5			
	W6			
Norton Sound	Z	Norton Sound-Port Clarence Salmon	Z	5 AAC 04.100
		Norton Sound-Port Clarence King Crab	Z	5 AAC 04.100
Prince William Sound	E	Groundfish	E	5 AAC 28.200
		Herring	E	5 AAC 27.300
		Shrimp	E	5 AAC 31.200
		Dungeness Crab	E	5 AAC 32.200
		King Crab	E	5 AAC 34.200
		Tanner Crab	E	5 AAC 35.300
		Miscellaneous Shellfish	E	5 AAC 38.200
		Salmon	E	5 AAC 24.100
Southeast Juneau/Haines Yakutat Ketchikan/Craig Petersburg/Wrangell Sitka/Pelican	A1	Groundfish	A	5 AAC 28.100
		Southeast (w/o Yakutat)	A	5 AAC 27.100
	A2	Herring		
	B	Yakutat Herring	D	5 AAC 27.200
	C	Southeast (w/o Yakutat)	A	5 AAC 31.100
		Shrimp		
	D	Yakutat Shrimp	D	5 AAC 31.150
		Southeast (w/o Yakutat) Dungeness Crab	A	5 AAC 32.100
		Yakutat Dungeness Crab	D	5 AAC 32.155
		Southeast (w/o Yakutat) Dungeness, King Crab	A	5 AAC 34.100
		Yakutat King Crab	D	5 AAC 34.160
		Southeast (w/o Yakutat) Tanner Crab	A	5 AAC 35.100
		Yakutat Tanner Crab	D	5 AAC 35.160
		Southeast (w/o Yakutat) Miscellaneous Shellfish	A	5 AAC 38.100
		Yakutat Miscellaneous Shellfish	D	5 AAC 38.160
	Southeast (w/o Yakutat) Salmon	A	5 AAC 33.100 5 AAC 29.010	

Table 16 to part 679
Updated December 10, 2001

COAR		Species	ADF&G Fisheries Management Areas	Area Description in ADF&G Regulations
Name	Code			
		Yakutat Salmon	D	5 AAC 30.100
Yukon River Lower Yukon Upper Yukon	YL YU	Yukon-Northern Salmon	Y	5 AAC 05.100

Table 17 to Part 679--Process Codes
for use with State of Alaska
Commercial Operator's Annual Report (COAR)

Process Codes and Description	
Prefix Codes	
1	Fresh
2	Frozen
3	Salted/brined
4	Smoked
5	Canned
6	Cooked
7	Live
8	Dry
9	Pickled
11	Minced
Suffix Codes	
0	General
1	Canned Conv.
2	Canned smoked
8	Vacuum packed
B	Block
I	Individual quick frozen (IQF) pack
S	Shatter pack

Table 18 to Part 679. Required Buying and Production Forms
for Use with State of Alaska
Commercial Operator's Annual Report (COAR) (Updated 4/02)

Fishery	Required Form Number and Name
Salmon	Salmon Buying
	(A)(1) Seine gear
	(A)(1) Gillnet gear
	(A)(2) Troll gear
	(A)(2) Hatchery
	(A)(3) Miscellaneous gear
	King Salmon Production
	(B)(1) Production
	(B)(1) Canned Production
	Sockeye Salmon Production
	(B)(2) Production
	(B)(2) Canned Production
	Coho Salmon Production
	(B)(3) Production
	(B)(3) Canned Production
	Pink Salmon Production
	(B)(4) Production
	(B)(4) Canned Production
	Chum Salmon Production
	(B)(5) Production
(B)(5) Canned Production	
Salmon Roe & Byproduct Production	
(B)(6) Roe	
(B)(6) Byproduct Production	
Herring	Herring Buying
	(C)(1) Seine gear
	(C)(1) Gillnet gear
	(C)(2) Gillnet gear
	(C)(2) Pound gear
	(C)(2) Hand-pick gear
	Herring Production
	(D)(1) Production
(D)(1) Byproduct Production	
Crab	(E) Crab Buying
	(F) Crab Production
Shrimp/Miscellaneous shellfish	(G) Shrimp/Misc. Shellfish Buying
	(G)(1) Trawl gear
	(G)(1) Pot gear

Fishery	Required Form Number and Name
	(G)(1) Diving/picked gear
	(G)(1) Other gear (specify)
	(H) Shrimp/Misc. Shellfish/Finfish Production
Groundfish	(I)(1) Groundfish Buying
	(I)(2) Groundfish Buying
	(J)(1) Groundfish Production
	(J)(2) Groundfish Production
Halibut	(K) Halibut Buying & Production
Custom Production	Custom Production
	(L)(1) Associated Processors
	(L)(1) Custom Fresh/Frozen
	(L)(1) Misc. Production
	(L)(1) Custom Canned Production
	(L)(2) (additional sheet)
PRICES NOT FINAL	(M)(1) Fish Buying Retro Payments
	(M)(2) Post-season Adjustments

Table 19 to Part 679. Seabird Avoidance Gear Codes

VESSEL LOGBOOK	
CODE	SEABIRD AVOIDANCE GEAR OR METHOD.
1	<u>Paired Streamer Lines</u> : Used during deployment of hook-and-line gear to prevent birds from taking hooks. Two streamer lines used, one on each side of the main groundline. Each streamer line consists of three components: a length of line, streamers attached along a portion of the length and one or more float devices at the terminal end. See performance and material standards at § 679.24(e)(4)(iii).
2	<u>Single Streamer Line</u> : Used during deployment of hook-and-line gear to prevent birds from taking hooks. The streamer line consists of three components: a length of line, streamers attached along a portion of the length and one or more float devices at the terminal end. See performance and material standards at § 679.24(e)(4)(ii).
3	<u>Single Streamer Line, used with Snap Gear</u> : Used during the deployment of snap gear to prevent birds from taking hooks. The streamer line consists of three components: a length of line, streamers attached along a portion of the length and one or more float devices at the terminal end. See performance and material standards at § 679.24(e)(4)(iv).
4	<u>Buoy Bag Line</u> : Used during the deployment of hook-and-line gear to prevent birds from taking hooks. A buoy bag line consists of two components: a length of line (without streamers attached) and one or more float devices at the terminal end. See performance and material standards at § 679.24(e)(4)(i).
Other Device used in conjunction with Single Streamer Line or Buoy Bag Line	
5	<u>Add weights to groundline</u> : Applying weights to the groundline for the purpose of sinking the hook-and-line gear more quickly and preventing seabirds from accessing the baited hooks.
6	<u>Additional Buoy Bag Line or Single Streamer Line</u> : Using a second buoy bag line or streamer line for the purpose of enhancing the effectiveness of these deterrent devices at preventing seabirds from accessing baited hooks.
7	<u>Strategic Offal Discharge</u> : Discharging fish, fish parts (i.e. offal) or spent bait for the purpose of distracting seabirds away from the main groundline while setting gear.
Additional Device Used	
8	<u>Night Fishing</u> : Setting hook-and-line gear during dark (night time hours).
	<u>Line Shooter</u> : A hydraulic device designed to deploy hook-and-line gear at a speed slightly faster than the vessel's speed during setting.
	<u>Line Tube</u> : A device used to deploy hook-and-line gear through an underwater-setting device.
	<u>Other</u> (Describe)
9	<u>No Deterrent Used Due to Weather</u> . [See weather exceptions at § 679.24(e)(4)(i), (e)(4)(ii)(B), (e)(4)(iii)(B), (e)(4)(iv)(B), and (e)(4)(v) .]
0	No Deterrent Used.

Table 20 to Part 679. Seabird Avoidance Gear Requirements for Vessels,
based on Area, Gear, and Vessel Type

(see § 679.24(e) for complete seabird avoidance program requirements; see § 679.24(e)(1) for applicable fisheries)

If you operate a vessel deploying hook-and-line gear, other than snap gear, in waters specified at § 679.24(e)(3), and your vessel is....	then you must use this seabird avoidance gear in conjunction with requirements at § 679.24(e)...
> 26 ft to 55 ft LOA and without masts, poles, or rigging	minimum of one buoy bag line
> 26 ft to 55 ft LOA and with masts, poles, or rigging	minimum of a single streamer line of a standard specified at § 679.24(e)(4)(ii)
> 55 ft LOA	minimum of a paired streamer lines of a standard specified at § 679.24(e)(4)(iii)
If you operate a vessel deploying hook-and-line gear, and use snap gear in waters specified at § 679.24(e)(3), and your vessel is....	then you must use this seabird avoidance gear in conjunction with requirements at § 679.24(e)...
> 26 ft to 55 ft LOA and without masts, poles, or rigging	minimum of one buoy bag line
> 26 ft to 55 ft LOA and with masts, poles, or rigging	minimum of a single streamer line of a standard specified at § 679.24(e)(4)(iv)
> 55 ft LOA	minimum of a single streamer line of a standard specified at § 679.24(e)(4)(iv)
If you operate any of the following hook-and-line vessels...	then...
< 32 ft LOA in the State waters of IPHC Area 4E in NMFS Reporting Area 649 (Prince William Sound)	you are exempt from seabird avoidance measures.
in State waters of Cook Inlet	
in NMFS Reporting Area 659 (Eastern GOA Regulatory Area, Southeast Inside District), but not including waters in the areas south of a straight line at latitude 56°17.25 N. lat. between Point Harris and Port Armstrong in Chatham Strait, State statistical areas 325431 and 325401, and west of a straight line at longitude 136°21.17 E. long. from Point Wimbleton extending south through the Inian Islands to Point Lavinia	
≤ 55 ft LOA in IPHC Area 4E but not including waters south of 60°00.00 N. lat. and west of 160°00.00 W. long.	

**Table 21 to Part 679 – Eligible GOA Communities, Halibut IFQ Regulatory Use Areas,
and Community Governing Body that Recommends the Community Quota Entity**

Eligible GOA Community	Community Governing Body that recommends the CQE
May use halibut QS only in halibut IFQ regulatory areas 2C, 3A	
Angoon	City of Angoon
Coffman Cove	City of Coffman Cove
Craig	City of Craig
Edna Bay	Edna Bay Community Association
Elfin Cove	Community of Elfin Cove
Gustavus	Gustavus Community Association
Hollis	Hollis Community Council
Hoonah	City of Hoonah
Hydaburg	City of Hydaburg
Kake	City of Kake
Kasaan	City of Kasaan
Klawock	City of Klawock
Metlakatla	Metlakatla Indian Village
Meyers Chuck	N/A
Pelican	City of Pelican
Point Baker	Point Baker Community
Port Alexander	City of Port Alexander
Port Protection	Port Protection Community Association
Tenakee Springs	City of Tenakee Springs
Thorne Bay	City of Thorne Bay
Whale Pass	Whale Pass Community Association

Eligible GOA Community	Community Governing Body that recommends the CQE
May use halibut QS only in halibut IFQ regulatory areas 3A, 3B	
Akhiok	City of Akhiok
Chenega Bay	Chenega IRA Village
Chignik	City of Chignik
Chignik Lagoon	Chignik Lagoon Village Council
Chignik Lake	Chignik Lake Traditional Council
Halibut Cove	N/A
Ivanof Bay	Ivanof Bay Village Council
Karluk	Native Village of Karluk
King Cove	City of King Cove
Larsen Bay	City of Larsen Bay
Nanwalek	Nanwalek IRA Council
Old Harbor	City of Old Harbor
Ouzinkie	City of Ouzinkie
Perryville	Native Village of Perryville
Port Graham	Port Graham Village Council
Port Lyons	City of Port Lyons
Sand Point	City of Sand Point
Seldovia	City of Seldovia
Tatitlek	Native Village of Tatitlek
Tyonek	Native Village of Tyonek
Yakutat	City of Yakutat

Table 22 to Part 679 – Alaska Seamount Habitat Protection Areas

Area Number	Name	Latitude			Longitude		
1	Dickins Seamount	54	39.00	N	136	48.00	W
		54	39.00	N	137	9.00	W
		54	27.00	N	137	9.00	W
		54	27.00	N	136	48.00	W
2	Denson Seamount	54	13.20	N	137	6.00	W
		54	13.20	N	137	36.00	W
		53	57.00	N	137	36.00	W
		53	57.00	N	137	6.00	W
3	Brown Seamount	55	0.00	N	138	24.00	W
		55	0.00	N	138	48.00	W
		54	48.00	N	138	48.00	W
		54	48.00	N	138	24.00	W
4	Welker Seamount	55	13.80	N	140	9.60	W
		55	13.80	N	140	33.00	W
		55	1.80	N	140	33.00	W
		55	1.80	N	140	9.60	W
5	Dall Seamount	58	18.00	N	144	54.00	W
		58	18.00	N	145	48.00	W
		57	45.00	N	145	48.00	W
		57	45.00	N	144	54.00	W
6	Quinn Seamount	56	27.00	N	145	0.00	W
		56	27.00	N	145	24.00	W
		56	12.00	N	145	24.00	W
		56	12.00	N	145	0.00	W
7	Giacomini Seamount	56	37.20	N	146	7.20	W
		56	37.20	N	146	31.80	W
		56	25.20	N	146	31.80	W
		56	25.20	N	146	7.20	W
8	Kodiak Seamount	57	0.00	N	149	6.00	W
		57	0.00	N	149	30.00	W
		56	48.00	N	149	30.00	W
		56	48.00	N	149	6.00	W

Area Number	Name	Latitude			Longitude		
9	Odessey Seamount	54	42.00	N	149	30.00	W
		54	42.00	N	150	0.00	W
		54	30.00	N	150	0.00	W
		54	30.00	N	149	30.00	W
10	Patton Seamount	54	43.20	N	150	18.00	W
		54	43.20	N	150	36.00	W
		54	34.20	N	150	36.00	W
		54	34.20	N	150	18.00	W
11	Chirikof & Marchand Seamounts	55	6.00	N	151	0.00	W
		55	6.00	N	153	42.00	W
		54	42.00	N	153	42.00	W
		54	42.00	N	151	0.00	W
12	Sirius Seamount	52	6.00	N	160	36.00	W
		52	6.00	N	161	6.00	W
		51	57.00	N	161	6.00	W
		51	57.00	N	160	36.00	W
13	Derickson Seamount	53	0.00	N	161	0.00	W
		53	0.00	N	161	30.00	W
		52	48.00	N	161	30.00	W
		52	48.00	N	161	0.00	W
14	Unimak Seamount	53	48.00	N	162	18.00	W
		53	48.00	N	162	42.00	W
		53	39.00	N	162	42.00	W
		53	39.00	N	162	18.00	W
15	Bowers Seamount	54	9.00	N	174	52.20	E
		54	9.00	N	174	42.00	E
		54	4.20	N	174	42.00	E
		54	4.20	N	174	52.20	E

Note: Each area is delineated by connecting the coordinates in the order listed by straight lines. The last set of coordinates for each area is connected to the first set of coordinates for the area by a straight line. Projected coordinate system is North American Datum 1983, Albers.

Table 23 to Part 679 – Aleutian Islands Coral Habitat Protection Areas

Area Number	Name	Latitude	Longitude
1	Great Sitkin I.	52 9.56N	176 6.14W
		52 9.56N	176 12.44W
		52 4.69N	176 12.44W
		52 6.59N	176 6.12W
2	Cape Moffett I.	52 0.11N	176 46.65W
		52 0.10N	176 53.00W
		51 55.69N	176 53.00W
		51 55.69N	176 48.59W
		51 57.96N	176 46.52W
3	Adak Canyon	51 39.00N	177 0.00W
		51 39.00N	177 3.00W
		51 30.00N	177 3.00W
		51 30.00N	177 0.00W
4	Bobrof I.	51 57.35N	177 19.94W
		51 57.36N	177 29.11W
		51 51.65N	177 29.11W
		51 51.71N	177 19.93W
5	Ulak I.	51 25.85N	178 59.00W
		51 25.69N	179 6.00W
		51 22.28N	179 6.00W
		51 22.28N	178 58.95W
6	Semisopchnoi I.	51 53.10N	179 53.11E
		51 53.10N	179 46.55E
		51 48.84N	179 46.55E
		51 48.89N	179 53.11E

Note: Each area is delineated by connecting the coordinates in the order listed by straight lines. The last set of coordinates for each area is connected to the first set of coordinates for the area by a straight line. Projected coordinate system is North American Datum 1983, Albers.

Table 24 to Part 679 Except as Noted, Locations in the Aleutian Islands Habitat Conservation Area Open to Nonpelagic Trawl Fishing

Area Number	Name	Latitude			Longitude			Footnote
1	Islands of 4 Mountains North	52	54.00	N	170	18.00	W	
		52	54.00	N	170	24.00	W	
		52	42.00	N	170	24.00	W	
		52	42.00	N	170	18.00	W	
2	Islands of 4 Mountains West	53	12.00	N	170	0.00	W	
		53	12.00	N	170	12.00	W	
		53	6.00	N	170	12.00	W	
		53	6.00	N	170	30.00	W	
		53	0.00	N	170	30.00	W	
		53	0.00	N	170	48.00	W	
		52	54.00	N	170	48.00	W	
		52	54.00	N	170	54.00	W	
		52	48.00	N	170	54.00	W	
		52	48.00	N	170	30.00	W	
		52	48.00	N	170	30.00	W	
		52	54.00	N	170	24.00	W	
		53	0.00	N	170	24.00	W	
		53	0.00	N	170	0.00	W	
3	Yunaska I. South	52	24.00	N	170	30.00	W	
		52	24.00	N	170	54.00	W	
		52	12.00	N	170	54.00	W	
		52	12.00	N	170	30.00	W	
4	Amukta I. North	52	54.00	N	171	6.00	W	
		52	54.00	N	171	30.00	W	
		52	48.00	N	171	30.00	W	
		52	48.00	N	171	36.00	W	
		52	42.00	N	171	36.00	W	
		52	42.00	N	171	12.00	W	
		52	48.00	N	171	12.00	W	
		52	48.00	N	171	6.00	W	
5	Amukta Pass North	52	42.00	N	171	42.00	W	
		52	42.00	N	172	6.00	W	
		52	36.00	N	172	6.00	W	
		52	36.00	N	171	42.00	W	

Table 24 to Part 679 Except as Noted, Locations in the Aleutian Islands Habitat Conservation Area Open to Nonpelagic Trawl Fishing

Area Number	Name	Latitude			Longitude			Footnote
6	Amlia North/Seguam	52	42.00	N	172	12.00	W	
		52	42.00	N	172	30.00	W	
		52	30.00	N	172	30.00	W	
		52	30.00	N	172	36.00	W	
		52	36.00	N	172	36.00	W	
		52	36.00	N	172	42.00	W	
		52	39.00	N	172	42.00	W	
		52	39.00	N	173	24.00	W	
		52	36.00	N	173	30.00	W	
		52	36.00	N	173	36.00	W	
		52	30.00	N	173	36.00	W	
		52	30.00	N	174	0.00	W	
		52	27.00	N	174	0.00	W	
		52	27.00	N	174	6.00	W	
		52	23.93	N	174	6.00	W	1
		52	13.71	N	174	6.00	W	
		52	12.00	N	174	6.00	W	
		52	12.00	N	174	0.00	W	
		52	9.00	N	174	0.00	W	
		52	6.00	N	173	0.00	W	
		52	6.00	N	172	45.00	W	
		51	54.00	N	172	45.00	W	
		51	54.00	N	171	48.00	W	
		51	48.00	N	171	48.00	W	
		51	54.00	N	171	42.00	W	
		52	12.00	N	171	42.00	W	
		52	12.00	N	171	48.00	W	
		52	18.00	N	171	48.00	W	
		52	18.00	N	171	42.00	W	
		52	30.00	N	171	42.00	W	
		52	30.00	N	171	54.00	W	
		52	24.00	N	171	54.00	W	
		52	24.00	N	172	0.00	W	
52	12.00	N	172	0.00	W			
52	12.00	N	172	42.00	W			
52	18.00	N	172	42.00	W			
52	18.00	N	172	37.13	W	2		
52	18.64	N	172	36.00	W			
52	24.00	N	172	36.00	W			
52	24.00	N	172	12.00	W	6		
7	Amlia North/Seguam donut	52	33.00	N	172	42.00	W	5
		52	33.00	N	173	6.00	W	5
		52	30.00	N	173	6.00	W	5
		52	30.00	N	173	18.00	W	5
		52	24.00	N	173	18.00	W	5
		52	24.00	N	172	48.00	W	5
		52	30.00	N	172	48.00	W	5
		52	30.00	N	172	42.00	W	5,7

Table 24 to Part 679 Except as Noted, Locations in the Aleutian Islands Habitat Conservation Area Open to Nonpelagic Trawl Fishing

Area Number	Name	Latitude			Longitude			Footnote
8	Atka/Amlia South	52	0.00	N	173	18.00	W	
		52	0.00	N	173	54.00	W	
		52	3.08	N	173	54.00	W	2
		52	6.00	N	173	58.00	W	
		52	6.00	N	174	6.00	W	
		52	0.00	N	174	18.00	W	
		52	0.00	N	174	12.00	W	
		51	54.00	N	174	12.00	W	
		51	54.00	N	174	18.00	W	
		52	6.00	N	174	18.00	W	
		52	6.00	N	174	21.86	W	1
		52	4.39	N	174	30.00	W	
		52	3.09	N	174	30.00	W	1
		52	2.58	N	174	30.00	W	
		52	0.00	N	174	30.00	W	
		52	0.00	N	174	36.00	W	
		51	54.00	N	174	36.00	W	
		51	54.00	N	174	54.00	W	
		51	48.00	N	174	54.00	W	
		51	48.00	N	173	24.00	W	
51	54.00	N	173	24.00	W			
51	54.00	N	173	18.00	W			
9	Atka I. North	52	30.00	N	174	24.00	W	
		52	30.00	N	174	30.00	W	
		52	24.00	N	174	30.00	W	
		52	24.00	N	174	48.00	W	
		52	18.00	N	174	48.00	W	
		52	18.00	N	174	54.00	W	
		52	12.00	N	174	54.00	W	
		52	12.00	N	175	18.00	W	
		52	1.14	N	175	18.00	W	1
		52	2.19	N	175	12.00	W	
		52	6.00	N	175	12.00	W	
		52	6.00	N	174	55.51	W	1
		52	6.00	N	174	54.04	W	
		52	6.00	N	174	48.00	W	
		52	12.00	N	174	48.00	W	
		52	12.00	N	174	26.85	W	1
		52	12.94	N	174	18.00	W	
		52	16.80	N	174	18.00	W	1
		52	17.06	N	174	18.00	W	
		52	17.64	N	174	18.00	W	1
52	18.00	N	174	19.12	W			
52	18.00	N	174	20.04	W	1		
52	19.37	N	174	24.00	W			
10	Atka I. South	52	.68	N	175	12.00	W	2
		52	.76	N	175	18.00	W	
		52	0.00	N	175	18.00	W	
		52	0.00	N	175	12.00	W	

Table 24 to Part 679 Except as Noted, Locations in the Aleutian Islands Habitat Conservation Area Open to Nonpelagic Trawl Fishing

Area Number	Name	Latitude			Longitude			Footnote
11	Adak I. East	52	12.00	N	176	36.00	W	
		52	12.00	N	176	0.00	W	
		52	2.59	N	176	0.00	W	1
		52	1.79	N	176	0.00	W	
		52	0.00	N	176	0.00	W	
		52	0.00	N	175	48.00	W	
		51	57.74	N	175	48.00	W	1
		51	55.48	N	175	48.00	W	
		51	54.00	N	175	48.00	W	
		51	54.00	N	176	0.00	W	1
		51	53.09	N	176	6.00	W	
		51	51.40	N	176	6.00	W	1
		51	49.67	N	176	6.00	W	
		51	48.73	N	176	6.00	W	
		51	48.00	N	176	6.36	W	
		51	48.00	N	176	9.82	W	1
		51	48.00	N	176	9.99	W	
		51	48.00	N	176	16.19	W	1
		51	48.00	N	176	24.71	W	
		51	48.00	N	176	25.71	W	1
		51	45.58	N	176	30.00	W	
		51	42.00	N	176	30.00	W	
		51	42.00	N	176	33.92	W	1
		51	41.22	N	176	42.00	W	
		51	30.00	N	176	42.00	W	
		51	30.00	N	176	36.00	W	
		51	36.00	N	176	36.00	W	
		51	36.00	N	176	0.00	W	
		51	42.00	N	176	0.00	W	
		51	42.00	N	175	36.00	W	
		51	48.00	N	175	36.00	W	
		51	48.00	N	175	18.00	W	
51	51.00	N	175	18.00	W			
51	51.00	N	175	0.00	W			
51	57.00	N	175	0.00	W			
51	57.00	N	175	18.00	W			
52	0.00	N	175	18.00	W			
52	0.00	N	175	30.00	W			
52	3.00	N	175	30.00	W			
52	3.00	N	175	36.00	W			

Table 24 to Part 679 Except as Noted, Locations in the Aleutian Islands Habitat Conservation Area Open to Nonpelagic Trawl Fishing

Area Number	Name	Latitude			Longitude			Footnote
12	Cape Adagdak	52	6.00	N	176	12.44	W	
		52	6.00	N	176	30.00	W	
		52	3.00	N	176	30.00	W	
		52	3.00	N	176	42.00	W	
		52	0.00	N	176	42.00	W	
		52	0.00	N	176	46.64	W	
		51	57.92	N	176	46.51	W	1
		51	54.00	N	176	37.07	W	
		51	54.00	N	176	18.00	W	
		52	0.00	N	176	18.00	W	
		52	0.00	N	176	12.00	W	
		52	2.85	N	176	12.00	W	1
		52	4.69	N	176	12.44	W	
13	Cape Kiguga/Round Head	52	0.00	N	176	53.00	W	
		52	0.00	N	177	6.00	W	
		51	56.06	N	177	6.00	W	1
		51	54.00	N	177	2.84	W	
		51	54.00	N	176	54.00	W	
		51	48.79	N	176	54.00	W	1
		51	48.00	N	176	50.35	W	
		51	48.00	N	176	43.14	W	1
		51	55.69	N	176	48.59	W	
51	55.69	N	176	53.00	W			
14	Adak Strait South	51	42.00	N	176	55.77	W	
		51	42.00	N	177	12.00	W	
		51	30.00	N	177	12.00	W	
		51	36.00	N	177	6.00	W	
		51	36.00	N	177	3.00	W	
		51	39.00	N	177	3.00	W	
		51	39.00	N	177	0.00	W	
		51	36.00	N	177	0.00	W	
		51	36.00	N	176	57.72	W	3
15	Bay of Waterfalls	51	38.62	N	176	54.00	W	
		51	36.00	N	176	54.00	W	
		51	36.00	N	176	55.99	W	3

Table 24 to Part 679 Except as Noted, Locations in the Aleutian Islands Habitat Conservation Area Open to Nonpelagic Trawl Fishing

Area Number	Name	Latitude			Longitude			Footnote
16	Tanaga/Kanaga North	51	54.00	N	177	12.00	W	
		51	54.00	N	177	19.93	W	
		51	51.71	N	177	19.93	W	
		51	51.65	N	177	29.11	W	
		51	54.00	N	177	29.11	W	
		51	54.00	N	177	30.00	W	
		51	57.00	N	177	30.00	W	
		51	57.00	N	177	42.00	W	
		51	54.00	N	177	42.00	W	
		51	54.00	N	177	54.00	W	
		51	50.92	N	177	54.00	W	1
		51	48.00	N	177	46.44	W	
		51	48.00	N	177	42.00	W	
		51	42.59	N	177	42.00	W	1
		51	45.57	N	177	24.01	W	
		51	48.00	N	177	24.00	W	
51	48.00	N	177	14.08	W	4		
17	Tanaga/Kanaga South	51	43.78	N	177	24.04	W	1
		51	42.37	N	177	42.00	W	
		51	42.00	N	177	42.00	W	
		51	42.00	N	177	50.04	W	1
		51	40.91	N	177	54.00	W	
		51	36.00	N	177	54.00	W	
		51	36.00	N	178	0.00	W	
		51	38.62	N	178	0.00	W	1
		51	42.52	N	178	6.00	W	
		51	51.35	N	178	6.00	W	
		51	48.00	N	178	12.00	W	
		51	48.00	N	178	30.00	W	
		51	42.00	N	178	30.00	W	
		51	42.00	N	178	36.00	W	
		51	36.26	N	178	36.00	W	1
		51	35.75	N	178	36.00	W	
		51	27.00	N	178	36.00	W	
		51	27.00	N	178	42.00	W	
		51	21.00	N	178	42.00	W	
		51	21.00	N	178	24.00	W	
51	24.00	N	178	24.00	W			
51	24.00	N	178	12.00	W			
51	30.00	N	178	12.00	W			
51	30.00	N	177	24.00	W			

Table 24 to Part 679 Except as Noted, Locations in the Aleutian Islands Habitat Conservation Area Open to Nonpelagic Trawl Fishing

Area Number	Name	Latitude	Longitude	Footnote
18	Amchitka Pass East	51 42.00 N	178 48.00 W	
		51 42.00 N	179 18.00 W	
		51 42.00 N	179 36.00 W	
		51 42.00 N	179 39.00 W	
		51 30.00 N	179 39.00 W	
		51 30.00 N	179 36.00 W	
		51 18.00 N	179 36.00 W	
		51 18.00 N	179 24.00 W	
		51 30.00 N	179 24.00 W	
		51 30.00 N	179 0.00 W	
		51 25.82 N	179 0.00 W	
		51 25.85 N	178 59.00 W	
		51 24.00 N	178 58.97 W	
		51 24.00 N	178 54.00 W	
		51 24.00 N	178 54.00 W	
		51 30.00 N	178 48.00 W	
51 30.00 N	178 48.00 W	1		
51 33.95 N	178 48.00 W			
19	Amatignak I.	51 18.00 N	178 54.00 W	
		51 18.00 N	179 5.30 W	1
		51 18.00 N	179 6.75 W	
		51 18.00 N	179 12.00 W	
		51 6.00 N	179 12.00 W	
		51 6.00 N	179 0.00 W	
		51 12.00 N	179 0.00 W	
		51 12.00 N	178 54.00 W	
20	Amchitka Pass Center	51 30.00 N	179 48.00 W	
		51 30.00 N	180 0.00 W	
		51 24.00 N	180 0.00 W	
		51 24.00 N	179 48.00 W	
21	Amchitka Pass West	51 36.00 N	179 54.00 E	
		51 36.00 N	179 36.00 E	
		51 30.00 N	179 36.00 E	
		51 30.00 N	179 45.00 E	
		51 27.00 N	179 48.00 E	
		51 24.00 N	179 48.00 E	
		51 24.00 N	179 54.00 E	

Table 24 to Part 679 Except as Noted, Locations in the Aleutian Islands Habitat Conservation Area Open to Nonpelagic Trawl Fishing

Area Number	Name	Latitude	Longitude	Footnote
22	Petrel Bank	52 51.00 N	179 12.0 W	
		52 51.00 N	179 24.0 W	
		52 48.00 N	179 24.0 W	
		52 48.00 N	179 30.0 W	
		52 42.00 N	179 30.0 W	
		52 42.00 N	179 36.0 W	
		52 36.00 N	179 36.0 W	
		52 36.00 N	179 48.0 W	
		52 30.00 N	179 48.0 W	
		52 30.00 N	179 42.0 E	
		52 24.00 N	179 42.0 E	
		52 24.00 N	179 36.0 E	
		52 12.00 N	179 36.0 E	
		52 12.00 N	179 36.0 W	
		52 24.00 N	179 36.0 W	
		52 24.00 N	179 30.0 W	
		52 30.00 N	179 30.0 W	
		52 30.00 N	179 24.0 W	
		52 36.00 N	179 24.0 W	
		52 36.00 N	179 18.0 W	
52 42.00 N	179 18.0 W			
52 42.00 N	179 12.0 W			
23	Rat I./Amchitka I. South	51 21.00 N	179 36.0 E	
		51 21.00 N	179 18.0 E	
		51 18.00 N	179 18.0 E	
		51 18.00 N	179 12.0 E	
		51 23.77 N	179 12.0 E	1
		51 24.00 N	179 10.20 E	
		51 24.00 N	179 0.00 E	
		51 36.00 N	178 36.00 E	
		51 36.00 N	178 24.00 E	
		51 42.00 N	178 24.00 E	
		51 42.00 N	178 6.00 E	
		51 48.00 N	178 6.00 E	
		51 48.00 N	177 54.00 E	
		51 54.00 N	177 54.00 E	
		51 54.00 N	177 12.00 E	
		51 48.00 N	178 12.00 E	
		51 48.00 N	178 17.09 E	1
		51 48.00 N	178 20.60 E	
		51 48.00 N	178 24.00 E	
		52 6.00 N	178 24.00 E	
		52 6.00 N	178 12.00 E	
		52 0.00 N	178 12.00 E	
		52 0.00 N	178 11.01 E	1
		52 0.00 N	178 5.99 E	
		52 0.00 N	177 54.00 E	
		52 9.00 N	177 54.00 E	
52 9.00 N	177 42.00 E			
52 0.00 N	177 42.00 E			
52 0.00 N	177 48.00 E			

Table 24 to Part 679 Except as Noted, Locations in the Aleutian Islands Habitat Conservation Area Open to Nonpelagic Trawl Fishing

Area Number	Name	Latitude	Longitude	Footnote
23	Rat I./Amchitka I. South (cont.)	51 54.00 N	177 48.00 E	
		51 54.00 N	177 30.00 E	
		51 51.00 N	177 30.00 E	
		51 51.00 N	177 24.00 E	
		51 45.00 N	177 24.00 E	
		51 45.00 N	177 30.00 E	
		51 48.00 N	177 30.00 E	
		51 48.00 N	177 42.00 E	
		51 42.00 N	177 42.00 E	
		51 42.00 N	178 0.00 E	
		51 39.00 N	178 0.00 E	
		51 39.00 N	178 12.00 E	
		51 36.00 N	178 12.00 E	
		51 36.00 N	178 18.00 E	
		51 30.00 N	178 18.00 E	
		51 30.00 N	178 24.00 E	
		51 24.00 N	178 24.00 E	
		51 24.00 N	178 36.00 E	
		51 30.00 N	178 36.00 E	
		51 24.00 N	178 48.00 E	
		51 18.00 N	178 48.00 E	
		51 18.00 N	178 54.00 E	
		51 12.00 N	178 54.00 E	
51 12.00 N	179 30.00 E			
51 18.00 N	179 30.00 E			
51 18.00 N	179 36.00 E			
24	Amchitka I. North	51 42.00 N	179 12.00 E	
		51 42.00 N	178 57.00 E	
		51 36.00 N	178 56.99 E	
		51 36.00 N	179 0.00 E	
		51 33.62 N	179 0.00 E	2
		51 30.00 N	179 5.00 E	
		51 30.00 N	179 18.00 E	
		51 36.00 N	179 18.00 E	
51 36.00 N	179 12.00 E			
25	Pillar Rock	52 9.00 N	177 30.00 E	
		52 9.00 N	177 18.00 E	
		52 6.00 N	177 18.00 E	
		52 6.00 N	177 30.00 E	
26	Murray Canyon	51 48.00 N	177 12.00 E	
		51 48.00 N	176 48.00 E	
		51 36.00 N	176 48.00 E	
		51 36.00 N	177 0.00 E	
		51 39.00 N	177 0.00 E	
		51 39.00 N	177 6.00 E	
		51 42.00 N	177 12.00 E	
27	Buldir	52 6.00 N	177 12.00 E	
		52 6.00 N	177 0.00 E	
		52 12.00 N	177 0.00 E	
		52 12.00 N	176 54.00 E	
		52 9.00 N	176 54.00 E	
		52 9.00 N	176 48.00 E	
		52 0.00 N	176 48.00 E	

Table 24 to Part 679 Except as Noted, Locations in the Aleutian Islands Habitat Conservation Area Open to Nonpelagic Trawl Fishing

Area Number	Name	Latitude	Longitude	Footnote
		52 0.00 N	176 36.00 E	
		52 6.00 N	176 36.00 E	
		52 6.00 N	176 24.00 E	
		52 12.00 N	176 24.00 E	
		52 12.00 N	176 12.00 E	
		52 18.00 N	176 12.00 E	
		52 18.00 N	176 30.00 E	
		52 24.00 N	176 30.00 E	
		52 24.00 N	176 0.00 E	
		52 18.00 N	176 0.00 E	
		52 18.00 N	175 54.00 E	
		52 6.00 N	175 54.00 E	
		52 6.00 N	175 48.00 E	
		52 0.00 N	175 48.00 E	
		52 0.00 N	175 54.00 E	
		51 54.00 N	175 54.00 E	
		51 54.00 N	175 36.00 E	
		51 42.00 N	175 36.00 E	
		51 42.00 N	175 30.00 E	
		51 36.00 N	175 30.00 E	
		51 36.00 N	175 36.00 E	
		51 30.00 N	175 36.00 E	
		51 30.00 N	175 42.00 E	
		51 36.00 N	175 42.00 E	
		51 36.00 N	176 0.00 E	
		52 0.00 N	176 0.00 E	
		52 0.00 N	176 6.00 E	
		52 6.00 N	176 6.00 E	
		52 6.00 N	176 12.00 E	
		52 0.00 N	176 12.00 E	
		52 0.00 N	176 30.00 E	
		51 54.00 N	176 30.00 E	
		51 54.00 N	177 0.00 E	
		52 0.00 N	177 0.00 E	
		52 0.00 N	177 12.00 E	
28	Buldir donut	51 48.00 N	175 48.00 E	5
		51 48.00 N	175 42.00 E	5
		51 45.00 N	175 42.00 E	5
		51 45.00 N	175 48.00 E	5,7
29	Buldir Mound	51 54.00 N	176 24.0 E	
		51 54.00 N	176 18.00 E	
		51 48.00 N	176 18.00 E	
		51 48.00 N	176 24.00 E	
30	Buldir West	52 30.00 N	175 48.00 E	
		52 30.00 N	175 36.00 E	
		52 36.00 N	175 36.00 E	
		52 36.00 N	175 24.00 E	
		52 24.00 N	175 24.00 E	
		52 24.00 N	175 30.00 E	
		52 18.00 N	175 30.00 E	
		52 18.00 N	175 36.00 E	
		52 24.00 N	175 36.00 E	
		52 24.00 N	175 48.00 E	

Table 24 to Part 679 Except as Noted, Locations in the Aleutian Islands Habitat Conservation Area Open to Nonpelagic Trawl Fishing

Area Number	Name	Latitude	Longitude	Footnote
31	Tahoma Canyon	52 0.00 N	175 18.00 E	
		52 0.00 N	175 12.00 E	
		51 42.00 N	175 12.00 E	
		51 42.00 N	175 24.00 E	
		51 54.00 N	175 24.00 E	
		51 54.00 N	175 18.00 E	
32	Walls Plateau	52 24.00 N	175 24.00 E	
		52 24.00 N	175 12.00 E	
		52 18.00 N	175 12.00 E	
		52 18.00 N	175 0.00 E	
		52 12.00 N	175 0.00 E	
		52 12.00 N	174 42.00 E	
		52 6.00 N	174 42.00 E	
		52 6.00 N	174 36.00 E	
		52 0.00 N	174 36.00 E	
		52 0.00 N	174 42.00 E	
		51 54.00 N	174 42.00 E	
		51 54.00 N	174 48.00 E	
		52 0.00 N	174 48.00 E	
		52 0.00 N	174 54.00 E	
		52 6.00 N	174 54.00 E	
		52 6.00 N	175 18.00 E	
52 12.00 N	175 24.00 E			
33	Semichi I.	52 30.00 N	175 6.00 E	
		52 30.00 N	175 0.00 E	
		52 36.00 N	175 0.00 E	
		52 36.00 N	174 48.00 E	
		52 42.00 N	174 48.00 E	
		52 42.00 N	174 33.00 E	
		52 36.00 N	174 33.00 E	
		52 36.00 N	174 24.00 E	
		52 39.00 N	174 24.00 E	
		52 39.00 N	174 0.00 E	
		52 42.00 N	173 54.00 E	
		52 45.16 N	173 54.00 E	1
		52 46.35 N	173 54.00 E	
		52 54.00 N	173 54.00 E	
		52 54.00 N	173 30.00 E	
		52 48.00 N	173 30.00 E	
		52 48.00 N	173 36.00 E	
		52 40.00 N	173 36.00 E	
		52 40.00 N	173 25.00 E	
		52 30.00 N	173 25.00 E	
		52 33.00 N	173 40.00 E	
		52 33.00 N	173 54.00 E	
52 18.00 N	173 54.00 E			
52 18.00 N	174 30.00 E			
52 30.00 N	174 30.00 E			
52 30.00 N	174 48.00 E			
52 24.00 N	174 48.00 E			
52 24.00 N	175 6.00 E			

Table 24 to Part 679 Except as Noted, Locations in the Aleutian Islands Habitat Conservation Area Open to Nonpelagic Trawl Fishing

Area Number	Name	Latitude	Longitude	Footnote
34	Agattu South	52 18.00 N	173 54.00 E	
		52 18.00 N	173 24.00 E	
		52 9.00 N	173 24.00 E	
		52 9.00 N	173 36.00 E	
		52 6.00 N	173 36.00 E	
		52 6.00 N	173 54.00 E	
35	Attu I. North	53 3.00 N	173 24.00 E	
		53 3.00 N	173 6.00 E	
		53 0.00 N	173 6.00 E	
		53 0.00 N	173 24.00 E	
36	Attu I. West	52 54.00 N	172 12.00 E	
		52 54.00 N	172 0.00 E	
		52 48.00 N	172 0.00 E	
		52 48.00 N	172 12.00 E	
37	Stalemate Bank	53 0.00 N	171 6.00 E	
		53 0.00 N	170 42.00 E	
		52 54.00 N	170 42.00 E	
		52 54.00 N	171 6.00 E	

Note: Unless otherwise footnoted, each area is delineated by connecting in order the coordinates listed by straight lines. Except for the Amlia North/Seguam donut and the Buldir donut, each area delineated in the table is open to nonpelagic trawl gear fishing. The remainder of the entire Aleutian Islands subarea and the areas delineated by the coordinates for the Amlia North/Seguam and Buldir donuts **are** closed to nonpelagic trawl gear fishing, as specified at § 679.22. Unless otherwise noted, the last set of coordinates for each area is connected to the first set of coordinates for the area by a straight line. The projected coordinate system is North American Datum 1983, Albers.

¹The connection of these coordinates to the next set of coordinates is by a line extending in a clockwise direction from these coordinates along the shoreline at mean lower-low water to the next set of coordinates.

²The connection of these coordinates to the next set of coordinates is by a line extending in a counter clockwise direction from these coordinates along the shoreline at mean lower-low water to the next set of coordinates.

³The connection of these coordinates to the first set of coordinates for this area is by a line extending in a clockwise direction from these coordinates along the shoreline at mean lower-low water to the first set of coordinates.

⁴The connection of these coordinates to the first set of coordinates for this area is by a line extending in a counter clockwise direction from these coordinates along the shoreline at mean lower-low **water** to the first set of coordinates.

⁵The area specified by this set of coordinates is closed to fishing with non-pelagic trawl gear.

⁶This set of coordinates is connected to the first set of coordinates listed for the area by a straight line.

⁷The last coordinate for the donut is connected to the first set of coordinates for the donut by a straight line.

Table 25 to Part 679 Bowers Ridge Habitat Conservation Zone

Area Number	Name	Latitude	Longitude
1	Bowers Ridge	55 10.50N	178 27.25E
		54 54.50N	177 55.75E
		54 5.83N	179 20.75E
		52 40.50N	179 55.00W
		52 44.50N	179 26.50W
		54 15.50N	179 54.00W
2	Ulm Plateau	55 5.00N	177 15.00E
		55 5.00N	175 60.00E
		54 34.00N	175 60.00E
		54 34.00N	177 15.00E

Note: Each area is delineated by connecting the coordinates in the order listed by straight lines. The last set of coordinates for each area is connected to the first set of coordinates for the area by a straight line. Projected coordinate system is North American Datum 1983, Albers.

Table 26 to Part 679 Gulf of Alaska Coral Habitat Protection Areas

Area Number	Name	Latitude	Longitude
1	Cape Ommaney 1	56 10.85 N	135 5.83 W
		56 11.18 N	135 7.17 W
		56 9.53 N	135 7.68 W
		56 9.52 N	135 7.20 W
2	Fairweather FS2	58 15.00 N	138 52.58 W
		58 15.00 N	138 54.08 W
		58 13.92 N	138 54.08 W
		58 13.92 N	138 52.58 W
3	Fairweather FS1	58 16.00 N	138 59.25 W
		58 16.00 N	139 9.75 W
		58 13.17 N	138 59.25 W
4	Fairweather FN2	58 24.10 N	139 14.58 W
		58 24.10 N	139 18.50 W
		58 22.55 N	139 18.50 W
		58 22.55 N	139 14.58 W
5	Fairweather FN1	58 27.42 N	139 17.75 W
		58 27.42 N	139 19.08 W
		58 26.32 N	139 19.08 W
		58 26.32 N	139 17.75 W

Note: Each area is delineated by connecting the coordinates in the order listed by straight lines. The last set of coordinates for each area is connected to the first set of coordinates for the area by a straight line. Projected coordinate system is North American Datum 1983, Albers.

Table 27 to Part 679 Gulf of Alaska Slope Habitat Conservation Areas

Area Number	Name	Latitude	Longitude
1	Yakutat	58 47.00 N	139 55.00 W
		58 47.00 N	140 32.00 W
		58 37.00 N	140 32.00 W
		58 36.97 N	139 54.99 W
2	Cape Suckling	59 50.00 N	143 20.00 W
		59 50.00 N	143 30.00 W
		59 40.00 N	143 30.00 W
		59 40.00 N	143 20.00 W
3	Kayak I.	59 35.00 N	144 0.00 W
		59 40.00 N	144 25.00 W
		59 30.00 N	144 50.00 W
		59 25.00 N	144 50.00 W
		59 25.00 N	144 2.00 W
4	Middleton I. east	59 32.31 N	145 29.09 W
		59 32.13 N	145 51.14 W
		59 20.00 N	145 51.00 W
		59 18.85 N	145 29.39 W
5	Middleton I. west	59 14.64 N	146 29.63 W
		59 15.00 N	147 0.00 W
		59 10.00 N	147 0.00 W
		59 8.74 N	146 30.16 W
6	Cable	58 40.00 N	148 0.00 W
		59 6.28 N	149 0.28 W
		59 0.00 N	149 0.00 W
		58 34.91 N	147 59.85 W
7	Albatross Bank	56 16.00 N	152 40.00 W
		56 16.00 N	153 20.00 W
		56 11.00 N	153 20.00 W
		56 10.00 N	152 40.00 W
8	Shumagin I.	54 51.49 N	157 42.52 W
		54 40.00 N	158 10.00 W
		54 35.00 N	158 10.00 W
		54 36.00 N	157 42.00 W
9	Sanak I.	54 12.86 N	162 13.54 W
		54 0.00 N	163 15.00 W
		53 53.00 N	163 15.00 W
		54 5.00 N	162 12.00 W
10	Unalaska I.	53 26.05 N	165 55.55 W
		53 6.92 N	167 19.40 W
		52 55.71 N	167 18.20 W
		53 13.05 N	165 55.55 W

Note: Each area is delineated by connecting the coordinates in the order listed by straight lines. The last set of coordinates for each area is connected to the first set of coordinates for the area by a straight line. Projected coordinate system is North American Datum 1983, Albers.

Table 28 to Part 679 – Qualifying Season Dates for Central GOA Primary Rockfish Species

A Legal Rockfish Landing includes...	Year						
	1996	1997	1998	1999	2000	2001	2002
Northern rockfish that were harvested between...	July 1 – 20	July 1 – 10	July 1 – 14	July 1 - 19 and Aug. 6 - 10	July 4 - 26	July 1 - 23 and Oct. 1 - 21	June 30 – July 21
and landed by ...	July 27	July 17	July 21	July 26 and Aug. 17, respectively	Aug. 2	July 30 and Oct. 28, respectively	July 28
Pelagic shelf rockfish that were harvested between...	July 1 - Aug. 7, and Oct. 1 - Dec. 2	July 1 – 20	July 1 – 19	July 4 - Sept. 3	July 4 - 26	July 1- 23 and Oct. 1- 21	June 30 – July 21
and landed by ...	Aug. 14 and Dec. 9, respectively	July 27	July 26	Sept. 10	Aug. 2	July 30 and Oct. 28, respectively	July 28
Pacific ocean perch that were harvested between...	July 1 – 11	July 1 – 7	July 1 – 6 and July 12 - 14	July 4 - 11 and Aug. 6 - 8	July 4 - 15	July 1 - 12	June 30 - July 8
and landed by ...	July 18	July 14	July 13 and July 21, respectively	July 18 and Aug. 15, respectively	July 22	July 19	July 15

Table 29 to Part 679–Initial Rockfish QS Pools

Initial Rockfish QS Pool	Northern Rockfish	Pelagic Shelf Rockfish	Pacific ocean perch	Aggregate Primary Species Initial Rockfish QS Pool
Initial Rockfish QS Pool	9,193,183 units	7,672,008 units	18,121,812 units	34,987,002 units
Initial Rockfish QS Pool for the Catcher/Processor Sector	Based on the Official Rockfish Program Record on January 31, 2007.			
Initial Rockfish QS Pool for the Catcher Vessel Sector	Based on the Official Rockfish Program Record on January 31, 2007.			

Table 30 to Part 679 – Rockfish Program Retainable Percentages (in round wt. equivalent)

Fishery	Incidental Catch Species	Sector	MRA as a percentage of total retained primary rockfish species
Rockfish Cooperative Fishery for vessels fishing under a CQ permit.	Pacific Cod	Catcher/Processor	4.0 percent
	Shorthead/Rougheye aggregate catch	Catcher Vessel	2.0 percent
	See Non-Allocated Secondary species for “other species”		
Rockfish Limited Access Fishery.	Pacific Cod	Catcher Vessel	8.0 percent
	Pacific Cod	Catcher/Processor	4.0 percent
	Sablefish (trawl gear)	Catcher/Processor and Catcher Vessel	3.0 percent
	Shorthead/Rougheye aggregate catch	Catcher/Processor and Catcher Vessel	2.0 percent
	Northern Rockfish	Catcher/Processor and Catcher Vessel	4.0 percent
	Pelagic Shelf Rockfish	Catcher/Processor and Catcher Vessel	4.0 percent
	Pacific ocean perch,	Catcher/Processor and Catcher Vessel	4.0 percent
	Thornyhead rockfish	Catcher/Processor and Catcher Vessel	4.0 percent
	See Non-Allocated Secondary species for other species		
Non-Allocated Secondary Species for vessels fishing under a CQ permit in Rockfish Cooperatives and Rockfish Limited Access Fisheries.	Pollock	Catcher/Processor and Catcher Vessel	20.0 percent
	Deep-Water flatfish	Catcher/Processor and Catcher Vessel	20.0 percent
	Rex Sole	Catcher/Processor and Catcher Vessel	20.0 percent
	Flathead Sole	Catcher/Processor and Catcher Vessel	20.0 percent
	Shallow-water flatfish	Catcher/Processor and Catcher Vessel	20.0 percent
	Arrowtooth	Catcher/Processor and Catcher Vessel	35.0 percent
	Other Rockfish	Catcher/Processor and Catcher Vessel	15.0 percent
	Atka Mackerel	Catcher/Processor and Catcher Vessel	20.0 percent
	Aggregated forage fish	Catcher/Processor and Catcher Vessel	2.0 percent
	Skates	Catcher/Processor and Catcher Vessel	20.0 percent
	Other Species	Catcher/Processor and Catcher Vessel	20.0 percent
	Longline gear Rockfish Entry Level Fishery.	See Table 10 to this part.	
Trawl Rockfish Entry Level Fishery.	See Table 10 to this part.		
Opt-out Fishery.	See Table 10 to this part.		
Rockfish Cooperative Vessels not fishing under a CQ permit	See Table 10 to this part.		

Table 31 to Part 679 – List of Amendment 80 Vessels and LLP Licenses Originally Assigned to an Amendment 80 Vessel

Column A: Name of Amendment 80 vessel	Column B: USCG Documentation No.	Column C: LLP license number originally assigned to the Amendment 80 vessel
Alaska Juris	569276	LLG 2082
Alaska Ranger	550138	LLG 2118
Alaska Spirit	554913	LLG 3043
Alaska Voyager	536484	LLG 2084
Alaska Victory	569752	LLG 2080
Alaska Warrior	590350	LLG 2083
Alliance	622750	LLG 2905
American No 1	610654	LLG 2028
Arctic Rose	931446	LLG 3895
Arica	550139	LLG 2429
Bering Enterprise	610869	LLG 3744
Cape Horn	653806	LLG 2432
Constellation	640364	LLG 1147
Defender	665983	LLG 3217
Enterprise	657383	¹ LLG 4831
Golden Fleece	609951	LLG 2524
Harvester Enterprise	584902	LLG 3741
Legacy	664882	LLG 3714
Ocean Alaska	623210	LLG 4360
Ocean Peace	677399	LLG 2138
Prosperity	615485	LLG 1802
Rebecca Irene	697637	LLG 3958
Seafisher	575587	LLG 2014
Seafreeze Alaska	517242	LLG 4692
Tremont	529154	LLG 2785
U.S. Intrepid	604439	LLG 3662
Unimak	637693	LLG 3957
Vaerdal	611225	LLG 1402

¹ LLG 4831 is the LLP license originally assigned to the F/V Enterprise, USCG Documentation Number 657383 for all relevant purposes of this part.

Table 32 to Part 679 – Amendment 80 Initial QS Pool

Amendment 80 species	Management area	Amendment 80 initial QS pool in units
Atka mackerel	BS/541 542 543	∑ Highest Five Years in metric tons in the Amendment 80 official record as of December 31, 2007, for that Amendment 80 species in that management area.
AI Pacific ocean perch	541 542 543.	
Flathead sole	BSAI.	
Pacific cod	BSAI.	
Rock sole	BSAI.	
Yellowfin sole	BSAI.	

Table 33 to Part 679 – Annual Apportionment of Amendment 80 Species ITAC Between the Amendment 80 and BSAI Trawl Limited Access Sectors (Except Yellowfin Sole)

Fishery	Management area	Year	Percentage of ITAC allocated to the Amendment 80 sector	Percentage of ITAC allocated to the BSAI trawl limited access sector
Atka mackerel	543	All years	100	0
	542	2008	98	2
		2009	96	4
		2010	94	6
		2011	92	8
		2012 and all future years	90	10
	541/EBS	2008	98	2
		2009	96	4
		2010	94	6
		2011	92	8
2012 and all future years		90	10	
Aleutian Islands Pacific ocean perch	543	All years	98	2
	542	2008	95	5
		2009 and all future years	90	10
541	2008	95	5	
	2009 and all future years	90	10	
Pacific cod	BSAI	All years	13.4	N/A
Rock sole	BSAI	All years	100	0
Flathead sole	BSAI	All years	100	0

**Table 34 to Part 679 – Annual Apportionment of BSAI Yellowfin Sole Between
the Amendment 80 and BSAI Trawl Limited Access Sectors**

Row No.	If the yellowfin sole ITAC is between...	and...	then the yellowfin sole ITAC rate for the Amendment 80 sector is...	and the amount of yellowfin sole ITAC allocated to Amendment 80 Sector is...	and the amount of yellowfin sole ITAC allocated to the BSAI trawl limited access sector is...
	Column A	Column B	Column C	Column D	Column E
Row 1	0 mt	87,499 mt	0.93	ITAC x Row 1, Column C	ITAC – Row 1, Column E.
Row 2	87,500 mt	94,999 mt	0.875	(Amount of ITAC greater than 87,499 mt and less than 95,000 mt x Row 2, Column C) + Row 1, Column D.	ITAC--Row 2, Column D.
Row 3	95,000 mt	102,499 mt	0.82	(Amount of ITAC greater than 94,999 mt and less than 102,500 mt x Row 3, Column C) + Column D, Row 2.	ITAC--Row 3, Column D.
Row 4	102,500 mt	109,999 mt	0.765	(Amount of ITAC greater than 102,499 mt and less than 110,000 mt x Row 4, Column C) + Column D, Row 3.	ITAC--Row 4, Column D.
Row 5	110,000 mt	117,499 mt	0.71	(Amount of ITAC greater than 109,999 mt and less than 117,500 mt x Row 5, Column C) + Column D, Row 4.	ITAC--Row 5, Column D.
Row 6	117,500 mt	124,999 mt	0.655	(Amount of ITAC greater than 117,499 mt and less than 125,000 mt x Row 6, Column C) + Column D, Row 5).	ITAC--Row 6, Column D.
Row 7	125,000 mt and greater		0.6	(Amount of ITAC greater than 124,999 mt x Row 7, Column C) + Column D, Row 6.	ITAC--Row 7, Column D.

**Table 35 to Part 679 – Apportionment of Crab PSC and Halibut PSC Between
the Amendment 80 and BSAI Trawl Limited Access Sectors**

Fishery	Year	Halibut PSC limit in the BSAI	Zone 1 Red king crab PSC limit	<i>C. opilio</i> crab PSC limit (COBLZ)	Zone 1 <i>C. bairdi</i> crab PSC limit	Zone 2 <i>C. bairdi</i> crab PSC limit
			As a percentage of the total BSAI trawl PSC limit after allocation as PSQ			
Amendment 80 sector	2008	2,525 mt	62.48	61.44	52.64	29.59
	2009	2,475 mt	59.36	58.37	50.01	28.11
	2010	2,425 mt	56.23	55.3	47.38	26.63
	2011	2,375 mt	53.11	52.22	44.74	25.15
	2012 and all future years	2,325 mt	49.98	49.15	42.11	23.67
BSAI trawl limited access	All years	875 mt	30.58	32.14	46.99	46.81

**Table 36 to Part 679 – Percentage of Crab and Halibut PSC Limit
Assigned to Each Amendment 80 Species**

For the following PSC species ...	The percentage of the Amendment 80 sector PSC limit assigned to each Amendment 80 species is...					
	Atka mackerel	AI Pacific ocean perch	Pacific Cod	Flathead sole	Rock sole	Yellowfin sole
Halibut	3.96	1.87	24.79	13.47	24.19	31.72
Zone 1 Red king crab	0.14%	0.56%	6.88%	0.48%	61.79%	30.16%
<i>C. opilio</i> crab (COBLZ)	0%	0.06%	6.28%	17.91%	9.84%	65.91%
Zone 1 <i>C. bairdi</i> crab	0%	0%	17.01%	3.13%	56.15%	23.71%
Zone 2 <i>C. bairdi</i> crab	0.01%	0.03%	7.92%	37.31%	7.03%	47.70%

**Table 37 to Part 679 – GOA Amendment 80 Sideboard Limit For Groundfish
for the Amendment 80 Sector**

In the following management areas in the GOA and in adjacent waters open by the State of Alaska for which it adopts a Federal fishing season ...	The sideboard limit for ...	Is ...
Area 610	Pollock	0.3% of the TAC.
Area 620	Pollock	0.2% of the TAC.
Area 630	Pollock	0.2% of the TAC.
Area 640	Pollock	0.2% of the TAC.
West Yakutat District	Pacific cod	3.4% of the TAC.
	Pacific ocean perch	96.1% of the TAC.
	Pelagic shelf rockfish	89.6% of the TAC.
Central GOA	Pacific cod	4.4% of the TAC.
	Pacific ocean perch	Subject to regulations in subpart G to this part.
	Pelagic shelf rockfish	Subject to regulations in subpart G to this part.
	Northern rockfish	Subject to regulations in subpart G to this part.
Western GOA	Pacific cod	2.0% of the TAC.
	Pacific ocean perch	99.4% of the TAC.
	Pelagic shelf rockfish	76.4% of the TAC.
	Northern rockfish	100% of the TAC.

**Table 38 to Part 679 – GOA Amendment 80 Sideboard Limit for Halibut
PSC for the Amendment 80 Sector**

In the ...	The maximum percentage of the total GOA halibut PSC limit that may be used by all Amendment 80 qualified vessels subject to the halibut PSC sideboard limit in each season as those seasons are established in the annual harvest specifications is...				
	Season 1	Season 2	Season 3	Season 4	Season 5
Shallow-water species fishery as defined in § 679.21(d)(3)(iii)(A) in the GOA or adjacent waters open by the State of Alaska for which it adopts a Federal fishing season.	0.48%	1.89%	1.46%	0.74%	2.27%
Deep-water species fishery as defined in § 679.21(d)(3)(iii)(B) in the GOA or adjacent waters open by the State of Alaska for which it adopts a Federal fishing season.	1.15%	10.72%	5.21%	0.14%	3.71%

**Table 39 to Part 679 – Amendment 80 Vessels That May Be Used to
Directed Fish for Flatfish in the GOA**

<i>Column A:</i> Name of Amendment 80 vessel	<i>Column B:</i> USCG Documentation No.
Alliance	622750
American No 1	610654
Defender	665983
Golden Fleece	609951
Legacy	664882
Ocean Alaska	623210
Ocean Peace	677399
Seafreeze Alaska	517242
U.S. Intrepid	604439
Unimak	637693
Vaerdal	611225

**Table 40 to Part 679 – BSAI Halibut PSC Sideboard Limits For
AFA Catcher/Processors and AFA Catcher Vessels**

In the following target species categories as defined in § 679.21(e)(3)(iv) ...	The AFA catcher/processor halibut PSC sideboard limit in metric tons is ...	The AFA catcher vessel halibut PSC sideboard limit in metric tons is ...
All target species categories	286	N/A
Pacific cod trawl	N/A	887
Pacific cod hook-and-line or pot	N/A	2
Yellowfin sole	N/A	101
Rock sole/flathead sole/other flatfish ¹	N/A	228
Turbot/Arrowtooth/Sablefish	N/A	0
Rockfish ²	N/A	2
Pollock/Atka mackerel/other species	N/A	5

¹Other flatfish for PSC monitoring includes all flatfish species, except for halibut (a prohibited species), Greenland turbot, rock sole, flathead sole, yellowfin sole, and arrowtooth flounder.

²Applicable from July 1 through December 31.

**Table 41 to Part 679 – BSAI Crab PSC Sideboard Limits For
AFA Catcher/Processors and AFA Catcher Vessels**

For the following crab species in the following areas ...	The AFA catcher/processor crab PSC sideboard limit is equal to the following ratio ...	The AFA catcher vessel crab PSC sideboard limit is equal to the following ratio ...	Multiplied by ...
Red king crab Zone 1	0.007	0.299	The PSC amount in number of animals available to trawl vessels in the BSAI after allocation of PSQ established in the annual harvest specifications for that calendar year.
<i>C. opilio</i> crab (COBLZ)	0.153	0.168	
Zone 1 <i>C. bairdi</i> crab	0.14	0.33	
Zone 2 <i>C. bairdi</i> crab	0.05	0.186	

Table 42 to Part 679--Bering Sea Habitat Conservation Area

SEE FIGURE 16 to Part 679

Table 43 to Part 679--Northern Bering Sea Research Area

SEE FIGURE 17 to Part 679

Table 44 to Part 679--Nunivak Island, Etolin Strait, and
Kuskokwim Bay Habitat Conservation Area

SEE FIGURE 21 to Part 679

Table 45 to Part 679-- St. Lawrence Island Habitat Conservation Area

SEE FIGURE 17 to Part 679

Table 46 to Part 679--St. Matthew Island Habitat Conservation Area

Longitude/Latitude	
172° 00.00'W	60° 54.00'N
171° 59.92'W	60° 03.52'N
174° 00.50'W	59° 42.26'N
174° 24.98'W	60° 09.98'N
174° 01.24'W	60° 54.00'N

Note: The area is delineated by connecting the coordinates in the order listed by straight lines. The last set of coordinates for each area is connected to the first set of coordinates for the area by a straight line. The projected coordinate system is North American Datum 1983, Albers.

April 27, 2009

F/AKR2

50 CFR 679 & 680 Update Log

	Date Revised	Section Affected	Revision Description
205	6/1/04	Table of contents; Tables 14a and 14b	Final Rule. Revise port codes used in data collection. Published 4/30/04 (69 FR 23694). Effective 6/1/04.
		A-.2, .5, .7; D-.41, .42; Table 21	Final Rule. Amendment 66 (GOA) to modify the IFQ program by revising the eligibility criteria to receive halibut and sablefish IFQ and QS by transfer to allow eligible communities to establish non-profit entities to purchase and hold QS for lease to, and use by, community residents. Published 4/30/04 (69 FR 23681). Effective 6/1/04.
206	6/11/04	Table of contents; A-.2; Table 10	Final Rule. Amendment 63 (GOA) to move skates from the "other species" list to the "target species" list in the FMP. Published 5/12/04 (69 FR 26313). Effective 6/11/04.
207	6/16/04	Table of contents; A-.1, .2; E-.50	Final Rule. Corrections to the regulations governing the North Pacific Groundfish Observer Program. Published 6/16/04 (69 FR 33581). Effective 6/16/04.
208	7/8/04	Table of contents; E-.50	Internal correction to conform with e-CFR. Change 679.50(j)(i)(A)(3) to 679.50(j)(i)(A)(3)
209	7/14/04	Table of contents; A-.4	Internal correction to correct format of heading for 679(l)(3)(ii).
210	7/15/04	Table of contents; B-.20, .27	Final Rule. Establishing pollock Maximum Retainable Allowances (MRA). Published 6/14/04 (69 FR 32901). Effective 7/14/04.
211	7/22/04	Table of contents; A-.5; D-.41	Final Rule. Effectiveness of collection-of-information for GOA 66. Published 6/22/04 (69 FR 34613). Effective 7/22/04.
212	9/1/04	Table of contents; G	Final Rule. Fishing Capacity Reduction. Redesignate 679.70 through .76 as 600.1101. Published 9/1/04 (69 FR 53359). Effective 9/1/04.
213	9/28/04	Table of contents; A-.7; B-.20	Final Rule. Removal of a Harvest Restriction for the Harvest Limit Area Atka mackerel fishery in the Aleutian Islands. Published 8/18/04 (69 FR 51191). Effective 9/17/04.
		B-.26	Final Rule. Allow processors to use the offal from Pacific salmon and Pacific halibut intended for the Prohibited Species Donation program for commercial products including fish meal, fish oil, and bone meal. Published 8/27/04 (69 FR 52609). Effective 9/27/04.
214	12/8/04	Table of contents; A-.1; B-.20, .21; F-.62	Final Rule. Amendments 48/48 to revise the administrative process used to establish annual harvest specifications for the GOA and BSAI. Published 11/8/04 (69 FR 64683). Effective 12/8/04.
215	12/23/04	Table of contents; B-.20; Table 10	Final Rule. Requires the operator of a federally permitted catcher vessel using hook-and-line or jig gear in the SEO to retain and land all demersal shelf rockfish. Published 11/23/04 (69 FR 68095). Effective 12/23/04.
216	12/28/04	Table of contents; Table 2a, 2b, 2c, 2d	Internal correction. Table 2 was listed incorrectly in table of contents.
217	1/20/05	Table of contents; B-.20, .23; Table 4, 5	Final rule. Revise Steller sea lion protection measures in the GOA. Published 12/20/04 (69 FR 75865) Effective 1/19/05.

50 CFR 679 & 680 Update Log

218	2/14/05	Table of contents; Tables 1 thru 3, 6 through 9, 11, 14a, 14b, 15 thru 19, 21	Table 1 -- Added pagination and update footer. Table 2a -- corrected page numbers; created Latin names in italics, removing underline. Table 2b -- revised pagination format; created Latin names in italics. Table 2c -- revised pagination format; created Latin names in italics. Table 3 -- added pagination and update footer. Table 6 -- added pagination and update footer. Table 7 -- added pagination and update footer. Add date to home page listing. Table 8 -- added pagination and update footer. Table 9 -- added pagination and update footer. Table 11 -- added pagination and update footer. Table 14a -- Removed incorrect date from title; added pagination. Table 14b -- Removed incorrect date from title; added pagination. Table 15 -- added pagination and update footer; created 1-page file instead of 2-page file. Table 16 -- added pagination and update footer. Table 17 -- added pagination and update footer. Table 18 -- added pagination and update footer. Table 19 -- added pagination. Table 21 -- added pagination.
219	2/24/05	Table of contents	Per internal communication, added "16 U.S.C. 1851 note" to authority listing
220	3/3/05	Table of contents; A-.1, .2, .4, .5, .7; B-.20, .21, .23, .28; E-.50; F-.60, .61, .62, .64, .65	Final rule. Implement Amendment 82 to BSAI FMP. Framework for Aleutian Islands subarea directed pollock fishery. Published 3/1/05 (70 FR 9856). Effective 2/24/05.
221	4/1/05	679 regulations: Table of contents; A-.1, .2, .3, .4, .5, .7; B-.28; C-.31; D-.43; F-.65; Tables 13, 14a, 14b, 14c, 15 680 regulations: ALL	Final rule. Implement KTC amendments 18 and 19 (Crab Rationalization). Published 3/2/05 (70 FR 10174). Effective 4/1/05
222	4/5/05	Table of contents; table 3	Internal correction to Table 3 to part 679. Species sablefish (code 710) should read: product code 22, PRR=0.30 and product code 23, PRR=0.25. Table was correctly printed 5/1/02 (67 FR 22008). effective 5/1/02. Also remove codes "689" for sharks, because more than one code exists for sharks, but all have the same PRR values. Remove codes "700" for skates, because more than one code exists for skates, but all have the same PRR values.
223	4/25/05	Table of contents; A-.2, .5, .7; B-.22; C-.30, .32; E-.50	Final rule. Revise regulations governing the Western Alaska Community Development Quota (CDQ) Program to simplify the processes for making quota transfers, for authorizing vessels as eligible to participate in the CDQ fisheries, and for obtaining approval of alternative fishing plans. Published 3/24/05 (70 FR 15010). Effective 4/25/05.
224	5/2/05	Table of contents; A-4, D-.43	Final rule. Revise regulations governing the Subsistence Halibut Fishery in densely populated areas. Published 4/1/05 (70 FR 16742). Effective 5/2/2005

April 27, 2009

F/AKR2

50 CFR 679 & 680 Update Log

225	6/7/05	Table of contents; table 2a	Internal correction to Table 2a to part 679. Two species, Squid and Greenland turbot, were listed incorrectly under "sole." Placed each of these species on a separate line. Confirmed that eCFR is correct.
226	6/8/05	679 Table of contents; Table 14A, 14B 680 Table of contents: A-.5, .6, .7; B-.20, .21; C-.40, .42; Table 7, 9	Final rule. Correction to KTC 18 & 19 (Crab Rationalization) Published 6/8/05 (70 FR 33390) Effective April 1, 2005.
227	7/27/05	679 Table of contents; A-.7; D-.42	Final rule. Halibut area 4C & 4D. Published 7/27/05 (70 FR 43328) Effective July 22, 2005.
228	8/10/05	679 Table of contents; A-.4	Final rule. Scallop amendment 10 (LLP). Published 7/11/05 (70 FR 39664). Effective August 10, 2005.
229	9/8/05	679 Table of contents; B-.22	Technical correction to Sitka Pinnacles. Published 9/8/05 (70 FR 53312).
230	12/13/05	679 A-.5	Internal correction. 679.5(n)(4) section heading was shown in italics when it should be in non-italics.
231	12/20/05	679 Table of contents; A-.5; Figures 16 and 17 680 Table of contents; A-.5; B-.20, .23; D-.40, .42; Table 9	Final rule. Correction to KTC 18 & 19 (Crab Rationalization). Published 12/20/05 (70 FR 75419). Effective December 20, 2005.
232	1/17/06	679 Table of contents	Internal correction. 679.4(m) was inadvertently omitted from the table of contents when revisions due to 70 FR 9856 (March 1, 2005) were incorporated.
233	1/26/06	679 table of contents; A-.2; .5; B-.20; .21; Tables 2a, 2b, 2c, 2d	Final rule. Species codes revisions. Published 12/19/05 (70 FR 75080). Effective January 18, 2006.
234	2/10/06	679 Table of Contents; B-.22, Figure 21	Final rule. Cape Sarichef Research Restriction Area. Published 1/11/06 (71 FR 1698). Effective February 10, 2006. Figure 21 reserved.
235	4/12/06	679 Table of Contents; Table 10 to 679 regs	Final rule. GOA 69 other species. Published 3/13/06 (71 FR 12626) Effective April 12, 2006.
236	4/19/06	679 Table of Contents; A-.2, .5, .7; B-.27; E-.50	Final rule. BSAI Amendment 79 (Groundfish Retention Standards). Published 4/6/06 (71 FR 17362). Effective January 20, 2008.
237	5/22/06	679 Table of contents; A-.2; B-.28; E-.50	Final rule. Observer Atlas 2 to revise requirements facilitating observer data transmission, improve support for observers, and provide consistency with current regulations. Published 4/20/06 (71 FR 20346) Effective May 22, 2006.

April 27, 2009

F/AKR2

50 CFR 679 & 680 Update Log

238	7/3/06	679 Table of Contents; B-.22; Figure 22	Final Rule. Chiniak Gully Research Area closure from August 1, 2006 to 2010. Published 6/1/06 (71 FR 31105) Effective July 3, 2006 through December 31, 2010.
239	7/5/06	680 Table of Contents; A-.6	Final Rule. Crab EDR submittal date change. Published 7/5/06 (71 FR 38112). Effective July 5, 2006.
240	7/7/06	680 Table of Contents; A-.4; C-.40, .41, .42; Tables 1, 7, 8, 9	Final Rule. KTC 20 Bairdi split. Published 6/7/06 (71 FR 32862). Effective July 7, 2006.
241	7/31/06	679 Table of Contents; C-.40 A-.2, .4, .7, B-.22,.24,.28; Tables 22 thru 27	Final Rule. Tagged Pacific Halibut and Tagged Sablefish. Published 6/27/06 (71 FR 36489). Effective July 27, 2006. Final Rule. EFH and HAPC in GOA and BSAI. Published 6/28/06 (71 FR 36694). Effective July 28, 2006.
242	8/7/06	680 Table of contents; B-.22	Final Rule. Crab Rationalization Program corrections to the GOA sideboard provisions. Published 7/6/06 (71 FR 38298). Effective 8/7/06.
243	8/14/06	680 Table of contents; B-.20	Final Rule. KTC 21 share match binding arbitration. Published 7/14/06 (71 FR 40030). Effective 8/14/06.
244	9/5/06	679 Table of contents; D-.45 680 Table of contents; C-.44	Final rule. IFQ cost recovery fee reform. Published 8/4/06 (71 FR 44231). Effective 9/5/06.
245	12/20/06	679 Table of contents; A-.2, .4, .5, .7; B-.20, .21, .28; E-.50; G-.80, .81, .82, .83, .84; Tables 28, 29, 30	Final rule. GOA Rockfish Program. Published 11/20/06 (71 FR 67210) Effective 12/20/06.
246	8/6/07	679 Table of contents; E-.50	Final rule. Observer communications systems. Published 7/6/07 (72 FR 36896) Effective 8/6/07.
247	8/10/07	679 Table of contents; G-.80, .82, .83, .84	Final rule. Rockfish monitoring and enforcement correction. Published 7/11/07 (72 FR 37678). Effective 8/10/07.
248	9/13/07	679 Table of contents; E-.50	Final rule. Remove expiration date of Observer Program (12/31/07). Published 6/13/07 (72 FR 32559) Effective 7/13/07.
249	9/19/07	679 Table of contents; A-.1, .2, .4, .5, .7; B-.23; C-.40, .41, .42	Final rule. IFQ omnibus IV. Published 8/9/07 (72 FR 44795). Effective 9/10/07 except for §§ 679.42(d) and 679.42(i) which contain information collection requirements that are not approved by OMB.
250	10/1/07	679 Table of contents	Internal correction. The Table of Contents was not updated for Change 249. This correction updates the table of contents to those changes.

April 27, 2009

F/AKR2

50 CFR 679 & 680 Update Log

251	10/15/07	679 Table of contents; A-.2, .4, .5, .7; B-.20, .21, .27, .28; C-.31; E-.50; F-.64; G-.84; H-.90, .91, .92, .93, .94; Tables 31, 32, 33, 34, 35, 36, 37, 38, 39, 40, 41 A-.2, .7; B-.20, .21, .23; C-.31, .32; E-.50; F-.64 B-.21 Table 33	Final rule. BSAI Amendment 80 Allocating BSAI Fishery Resources; American Fisheries Act Sideboards. Published 9/14/07 (72 FR 52668). Effective October 15, 2007 except Effective January 1, 2008 § 679.2, the definition of "non-AFA trawl catcher/processor," § 679.20(a)(7)(ii)(A)(g), § 679.20(a)(7)(iii)(B), § 679.64(a)(1)(i)(A), § 679.64(a)(1)(iii), § 679.64(a)(1)(v), § 679.64(a)(1)(vi), § 679.64(a)(2), and § 679.64(a)(3) except Effective January 20, 2008 § 679.7(m), § 679.27(j), and § 679.50(c)(6) Final rule. BSAI Amendment 85 Allocating Pacific cod in the BSAI; Published 9/4/07 (72 FR 50788). Effective January 1, 2008 Final rule; correction. Correction to Amendment 85. Published 10/24/07 (72 FR 60283). Effective January 1, 2008. Final rule; correction. Correction to Amendment 80. Published 10/29/07 (72 FR 61214). Effective October 15, 2007.
252	11/28/07	679 Table of contents; A-.2, .7; B-.21, .22; F-.61	Final rule. BSAI 84 A Salmon bycatch measures. Published 10/29/07 (72 FR 61070). Effective November 28, 2007.
253	12/10/07	679 Table of contents; A.2; B-.28	Final rule. Correction to Essential Fish Habitat published 11/9/07 (72 FR 63500). Effective December 10, 2007.
254	1/18/08	679 Table of contents; B-.24; Table 20	Final rule. Seabird Avoidance. Published 12/18/07 (72 FR 71601). Effective January 18, 2008.
255	1/23/08	679 Table of contents; H-.90	Internal correction. To correct error caused by transcribing the final rule Federal Register text for paragraph 679.90(e)(1)(i).
256	1/28/08	679 Table of contents; D-.42	Final rule. To incorporate changes in §§ 679.42(d) and 679.42(i) because information collections are approved by OMB. These paragraphs originally were published in IFQ omnibus IV (published 8/9/07, 72 FR 44795). Published December 28, 2007 (72 FR 73665). Effective 1/28/08.
257	2/05/08	679 Table of contents; G-.84	Internal correction. To conform to eCFR and to correct error at 679.84(c) caused by not removing text that was replaced by paragraph 679.84(c)(9). Final rule published 9/14/07 (72 FR 52668).
258	2/18/08	679 Tale of contents; F-.64	Internal correction. To conform to eCFR and to correct errors at 679.64(a)(1)(i) and 679.64(a)(2) caused by not replacing text. Final rule published 9/14/07 (72 FR 52668).
259	3/17/08	679 Table of contents; A-.7; D-.42	Final rule. IFQ Omni V action 1. Published 2/15/08 (73 FR 8822). Effective 3/17/08.
260	3/20/08	679 Table of contents; Table 24	Final rule. BSAI 88 – Aleutian Islands Habitat Conservation Area. Published 2/19/08 (73 FR 9035) Effective 3/20/08.

April 27, 2009

F/AKR2

50 CFR 679 & 680 Update Log

261	4/10/08	679 Table of contents; A.-7; B.-21	Final rule. Repeal of the Vessel Incentive Program. Published 3/11/08 (73 FR 12898). Effective 4/10/08.
262	4/28/08	679 Table of contents; C.-31	Internal correction. To correct error in noting paragraph number, 679.31(a)(2)(iv), that was indicated in final rule published 9/14/07 (72 FR 52668).
263	5/13/08	679 Table of contents; C.-31	Internal correction. To remove text from paragraph 679.31(a)(1) that was incorrectly not removed when required in final rule published 9/14/07 (72 FR 52668).
264	5/14/08	679 Table of contents; B.-20	Final rule. 8085 correction. Published 5/14/08 (73 FR 27768).
265	5/19/08	679 Table of contents; A.-4, -7; B.-24; D.-41	Final rule. IFQ Omni V action 2 & 4. Published 5/19/08 (73 FR 28733). Effective June 18, 2008, except the amendment to § 679.24(c)(4), which is effective May 19, 2008.
266	6/23/08	680 Table of contents; A.-2, .4, .7; C.-40, .41, .42	Final rule. KTC 25. Published 5/23/08 (73 FR 29979). Effective June 23, 2008.
267	6/26/08	680 Table of contents; C.-40	Final rule. Correction to KTC 18 & 19 (70 FR 10173). Published 5/27/08 (73 FR 30319). Effective June 26, 2008.
268	7/3/08	679 Table of contents; A.-5	Final rule. IFQ Online Services . Published 6/3/08 (73 FR 31646) Effective July 3, 2008.
269	8/25/08	680 Table of contents; A.-2; B.-20; B.-21; C.-40; C.-42	Final rule. KTC 26. Published 6/20/08 (73 FR 35084). Effective July 21, 2008.
270	8/26/08	679 Table of contents; A.-2; B.-22; Tables 42, 43, 44, 45, 46, Figures 16, 17, 21	Final rule. BSAI Amendment 89. Establish Bering Sea habitat conservation measures prohibiting nonpelagic trawling in certain waters of the Bering Sea subarea and establishing the Northern Bering Sea Research Area. Published July 25, 2008 (73 FR 43362). Effective August 25, 2008.
271	10/16/08	679 Table of contents; A.-5	Final rule. Final rule to exempt groundfish catcher/processors and motherships equipped with an operational vessel monitoring system transmitter from check-in/check-out requirements. Published September 16, 2008 (73 FR 53390). Effective October 16, 2008.
272	11/17/08	679 Table of contents; G.-80	Final rule. Magnuson-Stevens amendment. Extended Rockfish Pilot Program to 2011. Published November 16, 2008 (73 FR 67809).
273	01/14/09	679 Table of contents; A.-1; A.-2; A.-4; A.-5; A.-7; B.-20; B.-21; B.-22; B.-27; B.-28; D.-40; D.-41; D.-42; E.-50; F.-61; G.-84. Figures 3, 5, 7, and 12. Tables 1, 1a, 1b, 1c, 2a, 2b, 2d, 4, 9, 10, 11, 12, 14a, 14b, and 15 680 table of contents; A.-2; A.-4; A.-5; A.-7; B.-20; B.-23; C.-40; C.-44	Final rule. To implement recordkeeping and reporting requirements, including eLandings. Published December 15, 2008 (73 FR 76136). Effective January 14, 2009.

April 27, 2009

F/AKR2

50 CFR 679 & 680 Update Log

274	01/14/09	A-.4; A-.5	Final rule, correction. To correct 73 FR 76136. Published January 13, 2009 (74 FR 1631). Effective January 14, 2009.
275	01/23/09	679; B-.20	Internal correction. To remove text "Pacific cod" from paragraph 679.20(b)(1)(i) that was incorrectly not removed when required in final rule published 5/14/08 (73 FR 27768).
276	01/30/09	679, A-.2, Tables 2a, 2d, 10 and 11 G-.84	Final rule. BSAI 73 and GOA 77 remove dark rockfish from FMPs. Published December 31, 2008 (73 FR 80307) Effective 1/30/09. Internal correction to paragraph (c)(9)
277	02/04/09	679, Table of Contents, Figures 1, 2, 4, 6, 8-11, 13-15, 18-20, 22, 23	Internal revision. Added creation or update dates to all figures that did not have them. Combined into one file the map and coordinates of appropriate files.
278	2/20/09	679 Table of Contents, A-.7, B-.28	Final rule. GOA VMS dinglebar exemption. Published January 21, 2009 (74 FR 3446). Effective February 20, 2009.
279	2/26/09	679, Table 10	Internal correction. Corrects two update omissions for final rule published December 31, 2008 (73 FR 80307). In footnote 4: other rockfish, in the Western Regulatory Area, Central Regulatory Area, and West Yakutat District, add "and demersal shelf rockfish" after "means slope rockfish". In footnote 9, change the word "families" to read "taxa."
280	2/27/09	679, Table of contents, B-.20	Final rule. Outdated CFR citations. Published February 27, 2009 (74 FR 8883). Effective February 27, 2009.
281	3/27/09	679, Table of contents; B-.20; Table 10	Final rule. GOA Arrowtooth MRA. Published March 27, 2009 (74 FR 13348). Effective March 27, 2009.
282	4/1/09	679, Table of contents; B-.21	Internal correction. Corrects typo in 679.21(e)(5)(iii)(A).
283	4/27/09	679 Table of contents; B-.24; Table 19, Table 20 B-.20	Final rule. Seabird avoidance requirements for hook-and-line groundfish and halibut fisheries in the IPHC area 4E. Published March 27, 2009 (74 FR 13355). Effective April 27, 2009. Internal correction. Final rule. BSAI Amendment 80 Allocating BSAI Fishery Resources; American Fisheries Act Sideboards. Published 9/14/07 (72 FR 52668). Effective October 15, 2007 (Section B-.20 - paragraph (a)(8)(ii) is revised)

May 24, 2004

F/AKR2

50 CFR 679 Update Log

	Date Revised	Section Affected	Revision Description
1		A-.2, .7; D-.40, .41, .42	BSA/GOA FMP Amendment 33/37 -Freezing non-IFQ species; published 06-27-96; effective 07-26-96 (61 FR 33382)
2		C-.32(e)(1)(iv)	Reg. correction to § 679 - remove/reserve; published 07-22-96 (61 FR 37843)
3		A-.2, .7; B-.21, .26	BSA/GOA FMP Amendment. 26/29 -Salmon Donation Program; published 07-24-96; effective 07-19-96 (61 FR 38358)
4		D-.40, .42	BSA/GOA FMP Amendment. 42/42 -vessel buy-down; published 08-22-96; effective 08-16-96 (61 FR 43312)
5		B-.24	Reg. Amendment. - Sablefish Longline pot gear use in BSAI; published 09-18-96; effective 09-12-96 (61 FR 49076)
6		A-.2, .5; E-.51, .52	Reg. TA - clarify CV RRRs; published 09-24-96; effective 09-24-96 (61 FR 49980)
7		A-.1, .2, .4, .5, .7; B-.21; E-.50	BSA/GOA/KTC FMP Amendment. 47/47/6 - Interim Observer Plan; published 11-01-96; effective 01-01-97 (61 FR 56425) Removed NMFS-Certified
8	12/16/96	A-.2, .7; B-.21, .22; E-.50; F-.62	BSA FMP Amendment. 37 - RKC protection; published 12-16-96; effective 01-01-97 (61 FR 65985)
9	12/20/96	B-.20	BSA FMP Amendment. 46 - Pacific cod allocation; published 11-20-96; effective 01-01-97 (61 FR 59029)
10	12/20/96	D-.41	BSA/GOA FMP Amendment. 43/43 - IFQ Sweep-up; published 12-26-96; effective 12-20-96 (61 FR 67962)
11	12/30/96	B-.20, .23	Reg. Amendment. - Pollock "B" season delay; published 07-30-96; effective 08-15-96 (61 FR 39601)
12	1/29/97	E-.50	Reg. Amendment. - Electronic Reporting; published 12-02-96; effective 07-01-97 (61 FR 63759)
13	1/29/97	A-.1, .2, .3, .4, .5, .6, .7; B-.20, .21, .22, .23, .25, .26, .28; C-.32; D-.40, .41, .42, .43, .44; E-.50; F-.60; Table 2	Reg. TA - RRR; Regional Director change to Regional Administrator; Director, Alaska Region change to Administrator, Alaska Region; Magnuson Act change to Magnuson-Stevens Act; published 01-15-97; effective 02-14-97 (62 FR 2043)
14	2/5/97	A-.7(b)	Reg. - insert paragraph dropped from RRR TA (see #13)
15	2/24/97	D-.42(f)	Reg. - IFQ halibut cap limits from RRR TA (see #13)
16	3/6/97	A-.4(g)	BSA/GOA/KTC FMP Amendment. 47/47/6 - modified Observer Program; delete para.(g) (see #07)

May 24, 2004

F/AKR2

50 CFR 679 Update Log

	Date Revised	Section Affected	Revision Description
17	3/11/97	B-.20(f)(2), Table 10	Reg. Amendment. - MRB % for sablefish in the GOA; published 03-11-97; effective 04-10-97 (62 FR 11109)
18	3/24/97	B-.21	BSA FMP Amendment. 41 - bairdi PSC cap; published 03-24-97; effective 04-23-97 (62 FR 13839)
19	3/31/97	B-.20	Reg. TA/FR; published 03-31-97 effective 03-31-97 (62 FR 15127)
20	4/11/97	A-.2, .4, .5	R&R revisions; published 04-11-97 (62 FR 17753); effective 05-12-97
21	4/11/97	A-.2, .4; D-.43	Scallop FMP Amendment. 2 - moratorium; published 04-11-97; effective 05-12-97 (62 FR 17749)
22	4/28/97	A-.1, .2, .3, .4, .5, .7; D-.42	Reg. Amendment. - High Seas Salmon consolidation into §679 and correction of technical errors in 679; published 04-23-97; effective 05-23-97 (62 FR 19686)
23	4/29/97	B-.24	Reg. Amendment. - Seabird avoidance measures in the hook-and-line groundfish fisheries; published 04-29-97; effective 05-29-97 (62 FR 23176)
24	5/7/97	B-.20(a)(7)	Correct para.(7)heading by deleting the expiration date authorized under BSAI Amendment.46 (see #09)
25	5/21/97	A-.2, .5	Correction to High Seas Salmon consolidation; published 05-14-97; effective 05-23-97 (62 FR 26428) and the IFQ six hour notification of landing catch; published 05-13-97; effective 06-12-97 (62 FR 26246)
26	6/3/97	A-Index, .5	Correction to R&R published 05-15-97 (62 FR 26749); effective 05-12-97; 04-11-97, change 0.01 mt to 0.001 mt and delete duplicate para. (#20); and add a 3rd authority implemented under the HSS consolidation published 05-13-97 (see #24)
27	7/1/97	A-.2	Reg. Amendment. - define fishing trip; published 06-30-97; effective 06-30-97 (62 FR 35109)
28	7/22/97	A-.2; .5; D-.42; E-.50	Correction to define fishing trip (#26); published 07-21-97; effective 07-21-97 (62 FR 38944); general clean up of regs in other sections
29	11/12/97	A-.1; .5; D-.40	Reg. FR/TA - correct minor changes in IFQ program; published 11-03-97; effective 11-03-97 (62 FR 59298)
30	11/12/97	E-.50	Reg. Amendment. - clarify insurance coverage provision for observer contractors; published 11-07-97; effective 11-07-97 (62 FR 60182)
31	11/12/97	A-.5; D-.42; Tables 1, 3	Reg. Amendment. - IFQ ice and slime allowances; published 11-12-97; effective 12-12-97 (62 FR 60667)
32	11/12/97	B-.21(e)(1)(ii)	Correct by deleting "Zone 1" from the para. heading, from BSA 41 bairdi PSC cap (#18)

May 24, 2004

F/AKR2

50 CFR 679 Update Log

	Date Revised	Section Affected	Revision Description
33	11/17/97	A-5(l)(2)	Correct error made when updated for the FR/TA correcting minor changes in IFQ program (#28)
34	12/10/97	A-.2, .5; B-.20, .27; E-.50	BSA FMP Amendment. 49 - IR/IU; published 12-03-97; effective 01-03-98 (62 FR 63880)
35	12/10/97	B-.27	GOA FMP Amendment. 49 - IR/IU; published 12-12-97; effective 01-12-98 (62 FR 65379)
36	12/18/97	D-.42	Correction of IFQ standard allowances for ice and slime (62 FR 66311)
37	12/22/97	A-.2; B-.21	BSAI FMP Amendment. 40 - opilio PSC caps; published 12-22-97; effective 01-21-98 (62 FR 66829)
38	12/30/97	A-.7; E-.50	Extension of the Interim Groundfish Observer Program through 1998; published 12-30-97; effective 01-01-98 (62 FR 67755)
39	12/30/97	B-.24	Reg. Amendment. - Allow use of longline pot gear by vessels fishing for sablefish in the BS; published 09-18-96; effective 09-12-96 (61 FR 49076)
40	12/31/97	B-.20	BSA Amendment. 34 Atka mackerel TAC allocation to jig gear; published 12-31-97; effective 01-30-98 (62 FR 68228)
41	1/2/98	F-.64	Reg. Amendment. - changing dates of scallop fishing season; published 12-31-97; effective 01-10-98 (62 FR 68230)
42	2/4/98	A-Table of Contents; A-.28; Appendix A to 679	At-sea scales; published 02-04-98; effective 03-06-98 (63 FR 5836)
43	2/19/98	A-.2, .7; B-.20, .21; C-.31; Appendix A	BSA/GOA/KTC Amendment. 39/41/5 CDQ reserves; published 02-19-98; effective Reserves 02-13-98, CDQ multi-species 03/23/98 (63 FR 8356)
44	4/3/98	A-.2; B-.21, .23; E-.50; Tables 3, 10	GOA Amendment. 46 Rockfish; published 03-06-98; effective 04-06-98 (63 FR 11167)
		B-.24; D-.42	Seabird protection in halibut fishery; published 03-06-98; effective 04-06-98 (63 FR 11161)
45	4/3/98	Table 11	MRB percentages for SR/RE in AI; published 03-31-98; effective 04-30-98 (63 FR 15334)
46	4/3/98	A-.2; B-.20, .22; Tables 2, 10, 11	36/39 Forage fish protection; published 03-17-98; effective 04-16-98 (63 FR 13009)
47	4/10/98	B-.24(e)	Corrects oversight by deleting subparagraph (ii) (see #42)
48	6/8/98	A-.1, .2, .5, .7; B-.21, .22, .23, .28; C-.30, .31, .32, .33, .34; E-.50	BSA/KTC Amendment. 39/5 Multi-species CDQ Program; published 06-04-98; effective 07-06-98 (63 FR 30381), except for certain sections that do not become effective until OMB approval
49	6/15/98	B-.20	Seasonal apportionment of pollock TAC in the combined W/C GOA; published 06-11-98; effective 06-10-98 (63 FR 31939)

May 24, 2004

F/AKR2

50 CFR 679 Update Log

	Date Revised	Section Affected	Revision Description
50	6/15/98	A-.2, .7; B-.21, .26	50/50 Prohibited species donation program; published 06-12-98; effective 07-13-98 (63 FR 32144)
51	7/17/98	A-.1, .2, .3, .7; B-.22; F-all	Scallop 3 Delegate management authority to the State of Alaska; published 06-17-98; effective 07-14-98 (63 FR 38501)
52	8/3/98	B-.20	BSA Amendment. 53 - SR/RE reallocation in the AI subarea; published 07-28-98, effective 07-22-98 (63 FR 40190)
53	9/11/98	A-.2, .3, .4, .5, .7; B-.20, .21, .22, .23; D-.41, .42; Tables 1, 2, 3, 7, 10, 11; Figures 2, 7, 8, 9, 10, 11, 12, 13, 14, 15	Recordkeeping and Reporting Requirements for 1998; published 09-04-98, effective 10-05-98 (63 FR 47348)
		C-.30, .32	Remove effective date information from b-.5, c-.30 and 32
		B-.23	Stand Down provisions; published 09-11-98; effective 09-08-98 (63 FR 48641)
54	10/1/98	A-.1, .2, .4, .7; D-.42	39/41/5 License Limitation Program; published 10-01-98; effective 01-01-00 (63 FR 30381), except for definitions added to § 679.2 and paragraphs (k)(3), (k)(4), (k)(5), (k)(6), (i)(8)(iii), and (k)(8)(iv) added to § 679.4, which are effective 01-01-99
55	10/26/98	A-Index; C-.33, .34; B-.20(g); D-.42(c); Table 1	Correct Index according to changes implemented by BSAI/KTC amend. 39/5 (#46, above); Correction notice to the RR&R for 1998; published 10-13-98; effective 10-05-98 (63 FR 54610)
56	11/24/98	A-.2, .4, .7; D-.42	Correct Index according to 39/5 CDQ Program; Correction notice to the 39/41/5 LLP Program; published 11-24-98; effective 11-24-98 (63 FR 64878)
57	12/17/98	B-.27; E-.50(i)	Extension of the Interim Observer Program through 2000; published 12-15-98; effective 01-01-99 (63 FR 69024); remove reference to effective date of § 679.27(i) Table (Internal Correction to .27)
58	1/15/99	Table of contents	Remove contents cite .33 and .34
59	1/19/99	B-.20, .22, .23; Table 5	Divide Atka mackerel TAC specified for the AI into two seasonal allowances; reduce % of Atka mackerel TAC harvested from Steller sea lion critical habitat over a 4-yr period in the W and C Districts of the AI; and extend the seasonal no-trawl zone around Seguam and Agligadak rookeries in the AI E District into a year-round closure; published 01-22-99; effective 01-19-99 (64 FR 3446)

May 24, 2004

F/AKR2

50 CFR 679 Update Log

	Date Revised	Section Affected	Revision Description
60	1/21/99	A-.2; B-.20, .21; E-.50	EIR - establish additional observer coverage requirements for 20 catcher/ processor (C/P) vessels identified in the AFA; and establish inseason authority to manage the non-pollock harvest limitations required under the AFA for these 20 vessels to monitor and manage the harvest of the listed C/Ps; published 01-22-99; effective 01-20-99 through 07-19-99 (64 FR 3435)
61	2/23/99	A-.1, .2, .4	Moratorium Extension (BSA/GOA/KTC 59/57/9); published 01-25-99; effective 01-19-99 (64 FR 3651)
62	2/23/99	A-.2, .7; B-.20, .22, .23	Inshore/Offshore 3 (BSA/GOA 51/51); published 01-25-99; effective 01-20-99 (64 FR 3653)
63	2/23/99	A-.7; B-.22, .23; Tables 4, 6, 12, 13	EIR to establish reasonable and prudent alternatives for Steller Sea Lion Protection measures for the pollock fisheries of the BSAI and GOA; published 01-22-99; effective 01-20-99 (64 FR 3437)
		B-.20, .22, .23	correction published 02-17-99 (64 FR 7815), and correction to preamble only 02-25-99 (64 FR 9375)
64	2/23/99	A-.2, .7; B-.20; C-.30,	Pollock CDQ Reauthorization (BSA 45 and EIR); published 01-26-99; effective 01-21-99 (64 FR 3877)
65	3/23/99	A-.2; B-.22	Endangered & Threatened Species: Reg Consolidation (64 FR 14052)
66	5/5/99	A-.2, .7; B-.21, .23; C-.30, .31, .32; E-.50	1999 halibut CDQ management; and revise regs governing groundfish and halibut CDQ fishing to make them consistent with the combination of the management regimes for the fixed gear halibut and sablefish CDQ fisheries, pollock CDQ fisheries, and multispecies groundfish CDQ fisheries starting in 1999; misc. technical and editorial revisions to the groundfish CDQ regs; published 04-26-99; effective 05-26-99, except § 679.50(c)(4)(i) through (c)(4)(iv), effective 04-26-99 (64 FR 20210).
67	5/10/99	D-.42	IFQ vessel ownership requirements for QS holders wishing to hire skippers to harvest the IFQ allocations derived from QS for Pacific halibut and sablefish in the fixed gear IFQ fisheries; published 05-10-99; effective 06-09-99 (64 FR 24960)
68	7/28/99	A-2; B-.20, .21; E-.50	Extension of ER to Monitor and manage 1999 harvest limitations established for pollock C/Ps under the AFA; observer coverage - affects the effective dates only; published 06-23-99; effective through 12-31-99; See #58, above (64 FR 33425)
69	7/28/99	A-.2; B-.20; C-.32	Extension of ER implementing requirements of the AFA related to the 1999 Western Alaska CDQ (See BSA 45 FR/ER) - affects the NOTE of effective date and publication citation only; published 06-29-99; effective through 12-31-99 (64 FR 34743)
70	7/28/99	A-.7; B-.20, .22, .23	Extension of ER implementing Sea Lion RPA protection measures for BSAI pollock; published 07-21-99; effective through 12-31-99 (64 FR 39087)

May 24, 2004

F/AKR2

50 CFR 679 Update Log

	Date Revised	Section Affected	Revision Description
71	8/11/99	A-.2, .4	License Limitation Program application and transfer process; published 08-06-99; effective 09-07-99 (64 FR 42826)
72	8/12/99	B-.22	Correction to the Emergency Rule implementing RPA Steller Sea Lion Protection measures for the pollock fisheries of the BSAI and GOA published 01-22-99 (see #61, above); published 08-10-99, effective 08-10-99 (64 FR 43297)
73	8/20/99	Table of Contents; B-.20, .21	Correction to Table of Contents Subpart C (See #63, above); correction to 679.20(b)(1)(iii)(D) effective date (See #56, above); and correction to §679.21 footnote "updated" to 07-28-99 (See #65, above)
74	11/16/99	A-.2, .4, .5, .6; B-.20, .22, .21, .24, .28; C-.31, .32; D-.42; Tables 1, 3, 5, 8, 9, and 13 Amended; and Tables 14, 15; Figures 16, and 17 added	Revise permitting, recordkeeping and reporting requirements; published 11-15-99; effective 12-15-99 (64 FR 61963)
75	12/6/99	Table 10	Shortraker/Rougheye maximum retainable bycatch percentages; published 12-06-99; effective 01-05-00 (64 FR 68054)
76	12/20/99	A-.5	Correction to the R&R requirements (#71, above), published 12-14-99, effective 12-15-99 (64 FR 69673)
77	1/12/00	Table of Contents; A-.2, .4	Fix from #71, above; EIR implementing permit requirements for vessels, processors, and cooperatives wishing to participate in the BSAI pollock fishery under the American Fisheries Act; published 01-05-00; effective 12-30-99, through 06-27-00 (65 FR 380)
78	1/24/00	A-.2,.7; B-.20, .22, .23; Tables 4, 5, 6, 12, 13, 16, 17, 18, 19, 20	EIR implementing RPA measures; Tables 16-19 reserved; Tables 4-6 suspended thru 7/19/00; Tables 12, 13 and 20 added - effective thru 7/19/00; published 01-25-00; effective 01-20-00 (65 FR 3892)
79	1/24/00	A-.2, .5, .7; B-.20, .21; E-50; F-.59, .60, .61, .62, .63, .64	EIR implementing major provisions of the American Fisheries Act (AFA); published 01-28-00; effective 01-21-00 (65 FR 4520)
80	2/16/00	Table 20	Correction to EIR implementing RPA measures (#75, above); published 02-10-00 (65 FR 6561)
81	2/16/00	Table of Contents; A-.1; G-.60, .61, .62, .63, .64, .65, .66 (section G added)	Inshore fee system for all pollock harvested under the inshore component of the BSAI directed fishing allowance under section 206(b)(1) of the American Fisheries Act; published 02-03-00; effective 02-10-00 (65 FR 5278)
82	2/16/00	Table of Contents; A-.5, .6	AFA reporting requirements, Notice of effectiveness of data collection; effective 02-16-00

May 24, 2004

F/AKR2

50 CFR 679 Update Log

	Date Revised	Section Affected	Revision Description
83	3/1/00	Tables 3, 5, 6	Correction to the 1999 Recordkeeping and Reporting Requirements final rule (See #71, above); published 03-01-00; effective 12-15-99 (65 FR 10978)
84	3/13/00	A-.2; Tables 12, 13 and 20	Change citation for Steller Sea Lion Protection Areas from §227.12 to §223.202 from 64 FR 14052 (3-23-99); effective 03-23-99.
85	3/16/00	Table of Contents; A-.2, .4, .5; D-.41, .45	IFQ Cost Recovery Program, published 03-20-00, effective 03-16-00 (65 FR 14919)
86	3/23/00	Table of Contents; F-.64	Correction to Emergency interim rule for revisions to 2000 harvest specifications; sideboard directed fishing closures; published 03-23-00, effective 01-21-00 (65 FR 15577).
87	4/13/00	D-.41	Correction to 679.41(c)(8).
88	4/14/00	Table of Contents, A-.1,.6; B-.24; F-.59, .60, .61, .62, .63, .64	Corrections to various sections to make the dates shown as updated to be consistent with the Table of Contents and Federal Register.
89	5/3/00	Table of Contents, Figure 1b, Figure 3b	Corrections to Figure 1 BSAI Statistical and Reporting Areas: b. Coordinates, revise the description of reporting areas 518 and 519; Figure 3 Gulf of Alaska Statistical and Reporting Areas: b. Coordinates, revise the description of reporting area 610.
90	5/12/00	A-.4	Correction to 679.4(k)(4)(ii)(C)(1), published 05-12-00, effective 01-01-99 (65 FR 30549).
91	5/12/00	Table of Contents, Table 10	Correction to Table 10 - Gulf of Alaska Retainable Percentages, published 05-16-00, effective 01-05-00 (65 FR 31107).
92	5/19/00	Table of Contents, A-.2,.7; B-20, .21, .24; C-.32	Prohibition of Nonpelagic Trawl Gear in the Bering Sea and Aleutian Islands Pollock fishery, published 05-16-00, effective 06-15-00 (65 FR 31107). Removed expired 679.20(b)(1)(iii)(A) and (D). Removed expired 679.32(e)
93	5/19/00	Table of Contents, A-.4	License Limitation Program, restores non-severability provisions, published 05-16-00, effective 05-11-00 (65 FR 31103)
94	6/13/00	Table of Contents, A-.2,.7, B-.20, .22, .23	Extension of emergency rule for Steller sea lions to December 31, 2000, published 06-12-00 (65 FR 36795).
95	6/28/00	Table of Contents; B-.28; C-.32, appendix A	At-Sea Scales; Community Development Quota Program, published 05-25-00 (65 FR 33780), effective 06-26-00
		A-.2, .4, .5; B-.20; E-.50	Emergency Interim Rules to Implement the AFA; Extension of Expiration Dates to December 31, 2000, published 06-23-00 (65 FR 39107)
96	7/5/00	Table of Contents, A-.5	Correction to Recordkeeping and Reporting, published 07-05-00 (65 FR 41380), effective 12-15-99.
97	7/7/00	Table of Contents; A-.1; D-.43	Removal of effective dates per #52.

May 24, 2004

F/AKR2

50 CFR 679 Update Log

	Date Revised	Section Affected	Revision Description
98	7/21/00	Table of Contents, A-.2, .4, .7; C-.30	Removal of Vessel Moratorium of the GOA and BSAI, published 07-21-00 (65 FR 45316), effective 07-21-00
99	8/16/00	Table of Contents, B-.22	Closure of Critical Habitat Pursuant to a Court Order, published 08-15-00 (65 FR 49766), effective 08-09-00
100	8/29/00	Table of Contents, B-.20	Allocation of Pacific cod among vessels using hook-and-line or pot gear in the BSAI, BS amendment 64, published 08-24-00 (65 FR 51553), effective 09-01-00.
101	9/12/00	Table of Contents, A-.2	Correction to Removal of Vessel Moratorium in the GOA and BSAI, published 8-30-00 (65 FR 52673), effective 07-21-00.
		A-.2	Correction to License Limitation Program, published 09-12-00 (65 FR 54971), effective 01-1-99.
102	10/19/00	Table of Contents, A-.2,.7; B-.21; Figure 8a	Amendment 58 to Revise the Chinook Salmon Savings Area, published 10-12-00 (65 FR 60587), effective 11-13-00.
		A-.7; B-.22, .28; Figure 8b	Vessel Monitoring System, published 10-17-00 (65 FR 61264), effective 11-11-00.
103	11/22/00	Table of Contents; A-.2; B-.21	Correction to Amendment 58 Final Rule - Chinook Salmon Savings Area, published 10-31-00 (65 FR 64895) effective 11-13-00.
104	12/19/00	Table of Contents; A-.2; B-.22; Figure 18	GOA 59 - Sitka Pinnacles Marine Reserve, published 11-9-00 (65 FR 67305), effective 12-11-00.
		E-.50	CDQ reduction in observer coverage requirements, published 11-17-00 (65 FR 69483), effective 12-18-00.
105	12/26/00	Table of Contents, B-.22	Removal of groundfish closure, published 12-20-00 (65 FR 79784), effective 12-14-00.
106	1/2/01	Table of Contents, E-.50	Extension of the Interim Groundfish Observer Program, published 12-21-00 (65 FR 80381), effective 1-1-01
		B-.26	Prohibited Species Donation Program, published 12-14-00 (65 FR 78119), effective 1-1-01.
107	1/24/01	Table of Contents; A-.1, .2, .4, .7; D-.43	Scallop Amendment 4 (license limitation for scallops), published 12-14-00 (65 FR 78110), effective 01-16-01
		A-.2; B-.20; E-.50	AFA Emergency Interim Rule, published 01-22-01 (66 FR 7327), effective 01-18-01 through 07-17-01.
		A-.2, .4, .5, .7; B-.20, .21, .22, .23; E-.50; F-.59, .60, .61, .62, .63, .64; Tables 12, 13, 20 eliminated; Table 21 added	Steller sea lion protective measures; Final 2001 harvest specifications emergency and Emergency Interim Rule to Revise Certain Provisions of the American Fisheries Act; Interim Final Rules published 01-22-01 (66 FR 7276) effective 01-18-01. (Tables 12, 13, 20 eliminated - see #78)

May 24, 2004

F/AKR2

50 CFR 679 Update Log

	Date Revised	Section Affected	Revision Description
108	2/2/01	Table of Contents; Tables 2 & 8	Table 2: added code 216 which was inadvertently left off of updated table. Table 8: removed harvest code (A) which was inadvertently left in when it should have been replaced by (A1) and (A2).
109	3/15/01	Table of Contents; A-.4	Correction for License Limitation Program for the Scallop Fishery, published 3-8-01 (66 FR 13857)
		A-.5	Correction for Cost Recovery Program for the IFQ Program, published 3-7-01 (66 FR 13672)
110	3/27/01	Table of Contents; B-.22; F-.60; Tables 4, 5, 6 suspended thru 7/17/01; Table 21 effective thru 7/17/01	Correction for Steller sea lion protection measures and final 2001 harvest specifications, published 3-20-01 (66 FR 15656)
111	4/6/01	Table of Contents; B-.22, .23	Steller sea lion Protection Measures and 2001 Harvest Specifications, amendments to emergency interim rule, published 03-29-01 (66 FR 17083), effective 03-23-01 through 07-17-01, except that 50 CFR 679.22(a)(15) and (b)(8), which will be effective on 1200 hours (noon) A.l.t., 06-10-01 through 07-17-01.
		A-.2; B-.20; C-.31, .32	BSAI Amendment 66 - removal of allocation of squid from Western AK CDQ program, published 3-7-01 (66 FR 13672), effective 4-6-01
		A-.2	Correction to BSAI Amendment 66, published 3-22-01 (66 FR 16014), effective 4-6-01
112	4/13/01	Table of Contents; A-.2; B-.22	Definition entitled "Directed fishing for pollock CDQ (applicable through December 31,2000)" was created through an emergency interim rule and has expired.
113	4/25/01	Table of Contents; A-.4	Omission of 679.4(d)(7)
114	4/27/01	Table of Contents; Table 1;	Product and delivery codes was changed in the 2001 R&R proposed rule, in the 2001 instruction manuals, IFQ hand-outs, IFQ ATM, electronic reporting systems, ADF&G handout sheet.
		Table 3	PRR values was changed in the 2001 R&R proposed rule, in the 2001 instruction manuals, IFQ hand-outs, IFQ ATM, electronic reporting systems, ADF&G handout sheet.
		Table 8	Harvest zones was changed in the 2001 R&R proposed rule, in the 2001 instruction manuals, product transfer reports, vessel activity reports.
115	5/16/01	Table of Contents; A-.7	Correction to Emergency Interim Rule to Revise Certain Provisions of the American Fisheries Act, published 5-15-01 (66 FR 26808), effective 1-18-01
116	6/13/01	Table of Contents; B-.23	Amendment to EIR for SSL protection measures, published 6/13/01 (66 FR 31845), effective June 10, 2001 through July 17, 2001.

May 24, 2004

F/AKR2

50 CFR 679 Update Log

	Date Revised	Section Affected	Revision Description
117	6/20/01	Table of Contents; A-.1, .2, .4, .5, .7; D-.40, .41, .42, .43	Improved Individual Fishing Quota Program, published 5-21-01 (66 FR 27908), effective 06-20-01, except for §§ 679.5(l)(2)(vi) and 679.42(j)(6) which will not be effective until OMB approves information collection requirements.
		A-.7	Correction of cross reference, effective June 20, 2001 (66 FR 33031)
118	7/17/01	A-.2, .7, B-.20, E-.50	Extension of expiration date, AFA, to 1/14/02. Published July 10, 2001 (66 FR 35911). Effective 7/17/01
119	7/18/01	Table of Contents; A-.2, .5, .7; B-.20, .22, .23; D-.31; Tables 21, 22, 23, 24	Steller sea lion Protection Measures and 2001 Harvest Specifications and Associated Management Measures emergency interim rule extension until December 31, 2001; published 7/17/01 (66 FR 37167), effective 7/18/01
120	8/9/01	Table of Contents; B-.20	Correction: Extension of Allocations to inshore and offshore components published 8/9/01 (66 FR 41806) effective 8/9/01.
121	8/22/01	Table of Contents; Tables 21, 22, 23, 24	Correction: Steller sea lion protection measures and 2001 harvest specifications and associated management measures for the groundfish fisheries off Alaska published 8/22/01 (66 FR 44073) effective 7/18/01 through 12/31/01
122	9/20/01	Table of Contents, B-.20	Correction to log # 119. Internal correction to remove and reserve paragraph 679.20(a)(5)(i)(B)(2) that was required by correction to SSL but was inadvertently not corrected in the Juneau regulations
123	9/20/01	Table of Contents; A-.5	Removal of OMB restriction at 679.5(l)(2)(vi) for data element = gear type of cardholder. This restriction was removed through Federal Register notice 64 FR 72069 dated 12/23/99 and was effective 11/26/99.
124	9/20/01	B-22, Tables 21, 22, 23, 24	Correction: Steller sea lion Protection Measures emergency interim rule; published August 22, 2001(66 FR 44073); effective September 18, 2001 through December 31, 2001
125	9/24/01	Table of Contents; A-.2, A-.5; Tables 14, 15, 16, 17, 18	Integration of Commercial Annual Operator's Report (COAR) into regulations; published 8/20/01 (66 FR 43524). Effective 9/19/01.
126	10/12/01	Table of Contents, A-.2	Revise definition of length overall of a vessel; published 9/12/01 (66 FR 47416). Effective 10/12/01
127	10/19/01	Table of Contents; B	Correction of final rule; paragraph 26(b)(1)(vi). Published 63 FR 32144 (6/12/98) Effective 10/19/01
128	10/24/01	Table of Contents; A-.4, .7	Amendments 60/58/10: License Limitation Program Published 9/24/01 (66 FR 48813) Effective 10/24/01

May 24, 2004

F/AKR2

50 CFR 679 Update Log

	Date Revised	Section Affected	Revision Description
129	1/8/02	Table of Contents; A-.2, .4, .5, .7; B-.20, .22, .23, .28; C-.31; E-.50, Tables 4, 5, 6, 21, 22, 23, 24	Steller sea lion protection measures and 2002 harvest specifications emergency rule; published 01/08/02 (67 FR 956) effective January 1, 2002, except for the addition of § 679.7(a)(18), the suspension of § 679.7(c)(3), and the addition of § 679.28(f)(3)(viii) which will be effective 1200 hours A.I.t. on June 10, 2002, through July 8, 2002, and § 679.7(k), § 679.50(c)(4)(vi) and (c)(6) which will be effective January 15, 2002, through July 8, 2002.
130	1/28/02	Table of Contents; A-.1, .2, .4, .5, .6, .7, .8, B-.20, .21, .22, .23, .24, .26, C-.30, .32, D-.40, .41, .42, .43, .45, E-.50; Tables 1, 2, 3, 8, 9, 10, 11, 14a; Figures 3b, 19, 20	Revisions to Recordkeeping and Reporting; published 01/28/02 (67 FR 4100) effective January 25, 2002, except revision to 679.26(c) which will be effective upon approval by OMB.
131	2/11/02	B-.23	Internal correction to change incorrect coding of paragraph 679.23(i) from "suspended through 7/8/02" to read "applicable through 7/8/02".Reference: (67 FR 956 , 01/08/02)
132	2/12/02	A-.4	Internal correction to change "experimental" to "exempted" on heading of 679.4(i). Reference: 67 FR 4100 , 01/28/02
133	2/12/02	B-.28	Approval of information collection and recordkeeping requirements for the inspection of scales approved for weighing catch of Alaska groundfish at sea. (67 FR 5749 , 02/07/02)
134	2/19/02	C-.32	Internal correction to correct coding of paragraph 679.32(e) to read "suspended through 7/8/02". Reference: (67 FR 956 , 01/08/02)
135	4/23/02	A-.1, .2; C-.31	Change title of crab FMP at 679.1 and 2 and update text at 679.31(d). (67 FR 13291 , 3/22/02) Effective April 22, 2002
136	4/23/02	A-.5; C-.42	Incorporate approval of information collection for IFQ Program (67 FR 15359 , April 1, 2002). Effective April 1, 2002.
137	4/23/02	B-.26	Incorporate approval of information collection for Prohibited Species Donation Program (67 FR 15179 , March 29, 2002) Effective March 29, 2002.
138	5/1/02	A-.2, .7; B-.20, .22, .28; E-.50; Table 23	Steller sea lion protection measures and 2002 harvest specifications and associated management measures; Amendment and correction. (67 FR 21600 , May 1, 2002). Effective May 1, 2002.
139	5/2/02	A-.2, .4, .5, .6; B-.20, .23; C-.42; Tables 9, 10, 11	Corrections to recordkeeping and reporting final rule Published 5/1/02 (67 FR 22008). Effective 5/1/02
140	5/2/02	Tables 1, 2, 3	Internal format change for clarity. Tables 1 and 2 are in larger type and are presented portrait instead of landscape format. Table 3 is larger type.

May 24, 2004

F/AKR2

50 CFR 679 Update Log

	Date Revised	Section Affected	Revision Description
141	5/7/02	B-.22	Internal correction. Removal of outdated, expired (12/2001) paragraphs 679.22(a)(13) and 679.22(b)(7)
142	5/20/02	Table of Contents; A-.2, .4, .5, .7; B-.20, .22, .23, .28; C-.31, .32; E-.50; Tables 4, 5, 6	Steller sea lion and 2002 harvest specifications extension of emergency interim rule through December 31, 2002 (67 FR 34860) May 16, 2002
143	5/31/02	Table of Contents; D-.42	Amendment 54/54 to the IFQ program; published April 29, 2002 (67 FR 20915), effective May 15, 2002
144	6/3/02	Table of Contents; A-.2, .4, .7; B-.20; C-.32	Amendment 67 BSAI - Pacific cod endorsements; published April 15, 2002 (67 FR 18129), effective May 15, 2002, except for § 679.4(k)(9)(i), which will be effective on January 1, 2003.
145	7/10/02	Table of Contents; B-.20	Correction to SSL Protection Measures and 2002 Harvest Specifications; published 7/10/02 (67 FR 45671), effective 7/10/02
146	7/11/02	Table 3	Corrections to recordkeeping and reporting final rule published 01/28/02 (67 FR 4100). The second page of the 3-page Table 3 was omitted by the Federal Register. This correction notice printed the table correctly. NMFS Alaska Region has shown Table 3 correct and so this change does not affect our version of the 679 regulations. Published 5/1/02 (67 FR 22008). effective 5/1/02
147	7/23/02	Table 10	Internal Correction. Corrections to recordkeeping and reporting final rule published 01/28/02 (67 FR 4100). Table 10 was printed correctly in the Federal Register correction notice. Table 10 was not, however, presented correctly on the NMFS Home Page and is corrected on this date. Published 5/1/02 (67 FR 22008). effective 5/1/02
148	8/19/02	Table of contents; B-.22	GOA Amendment 60: prohibit the use of non-pelagic trawl gear in Cook Inlet published 6/13/02 (67 FR 40680) effective 7/29/02
		A-.2	Internal correction. Added expiration dates that were inadvertently omitted to appropriate paragraphs. Sorted CDQ, IFQ, and U.S. definitions alphabetically.
149	8/30/02	Table of contents; A-.2	Correction to License Limitation Program for Scallop Fishery FR published 8/28/02 (67 FR 55170), effective 8/27/02
150	9/5/02	Table of contents; A-.2; Figure 6(?)	Internal correction. Continued alphabetization of terms according to e-CFR. Definitions for "stem" and "stern" are removed based on 66 FR 47416 , 9/12/2001 (see #126)
151	9/6/02	Table of contents; A-.4	Correction to License Limitation Program published 8/15/02 (67 FR 53321) effective 8/14/02
152	9/9/02	Table of contents; B-.20	Internal correction. Remove paragraph 679.20(c)(2)(iii), which duplicates 679.20(c)(2)(ii). Verified through e-CFR.

50 CFR 679 Update Log

	Date Revised	Section Affected	Revision Description
153	9/10/02	Table of contents; Table 11	This table is currently included in a delayed R&R correction notice that is at HQ to correct footnotes and footnote indicators. The additional changes correct two errors in value for Aggregated rockfish incidental catch when compared with the basis species. One for arrowtooth, which showed a value of 5 instead of the correct value 0. One for Atka mackerel, which showed a value of 0 instead of the correct value 5. These errors in value were inadvertently caused when the table was reformatted to present the basis species in numerical order of the species code number. The values were printed correctly in the R&R final rule at 67 FR 4100 (January 28, 2002). The percentage values for incidental catch have great impact on the fishermen and need to be corrected immediately to avoid further loss of revenue.
154	9/30/02	Table of contents; B-.22	Internal correction. Refer to Item 148. This item incorrectly referred to a proposed rule for GOA Amendment 60 (67 FR 40680, June 13, 2002) and was incorrectly applied to the regulations. The addition of paragraph 679.22(b)(7) is hereby corrected by removing this paragraph.
155	10/4/02	Table of contents; A-.2	Internal correction to definitions section, based on comparisons with e-CFR. Revised alphabetical order of "harvesting or to harvest" and "IFQ regulatory area." Revised definition for "directed fishing" by removing [reserved paragraph 3] and redesignating paragraph (4) as (3).
157	10/16/02	Table of contents; Table 2	The group "Demersal Shelf Rockfish" on Table 2 is corrected to agree with the same group in Table 10, which is correct. The rockfish "copper" and "tiger" were omitted from Table 2. This correction is posted now to forestall any confusion. A correction to Table 2 will be submitted for publication in the Federal Register.
158	10/18/02	Table of contents; A-.2, .4, .5, .7; B-.20, .22, .23, .28; C-.31, .32; D-.43; E-.50; Table 11	Correction to Steller Sea Lion Protection Measures and Recordkeeping and Reporting Requirements published 10/18/02 (67 FR 64315) effective Section 679.32(a) is suspended from January 1,2002, through December 31, 2002; Sections 679.2, 679.4, 679.5, 679.7, 679.20, 679.22, 679.23, 679.28, 679.31 and 679.50 are effective October 18, 2002, through December 31, 2002; Section 679.43(a) and Table 11 are effective October 18, 2002.
159	10/25/02	Table of contents; A-.7	Internal correction. Corrects typographic error at 679.7(f)(8)(ii)(B)(1) changing "muse" to read "must". Verified through e-CFR on this date.
160	11/29/02	Table of contents; A-.2, .7	Technical correction - typos. Published 11/29/02 (67 FR 71112), effective 11/29/02.
161	12/30/02	Table of contents; B-.22	GOA Amendment 60 FR prohibiting the use of non-pelagic trawl gear in Cook Inlet, published 11/27/02 (67 FR 70859), effective 12/27/02.

May 24, 2004

F/AKR2

50 CFR 679 Update Log

	Date Revised	Section Affected	Revision Description
162	12/31/02	Table of contents, E-.50	Extend the Interim Groundfish Observer Program through December 31, 2007, published 12/6/02 (67 FR 72595), section 679.50 effective 12/31/02
163	1/1/03	Table of contents; A-.2, .7; E-.43	Extend the Interim Groundfish Observer Program through December 31, 2007, published 12/6/02 (67 FR 72595), section 679.2, 679.7, and 679.43 effective 1/1/03
164	1/2/03	Table of contents; A-.2, .4, .5, .7; B-.20, .22, .23, .28; C-.31, .32; E-.50; Tables 4, 5, 6, 12, 13, 21, 22, 23, 24	Final Rule. Steller Sea Lion Protection Measures for the Groundfish Fisheries Off Alaska. 68 FR 204 . Published January 2, 2003. Effective January 1, 2003
165	1/29/03	Table of contents; A-.1, .2, .4, .7; B-20, .21, .28; C-.30, .31, .32; E-.50; F-.59, .60, .61, .62, .63, .64, .65	Final Rule. American Fisheries Act, Amendments 61/61/13/8 through December 31, 2007. Published December 30, 2002 (67 FR 79692) Effective January 29, 2003 through December 31, 2007. Except paragraphs 679.28(c)(3), 58(c)(4)(iii), 28(g), 61(b), 61(d), 61(e)(1)(v), and 63(c)(2) which will be effective after Paperwork Reduction Act (PRA) approval and issuance of control numbers have been received from the Office of Management and Budget (OMB) and a Federal Register document has been published to make them effective.
166	2/5/03	Table of contents: E-.50	Final Rule. Revisions to Observer Coverage Requirements for Vessels and Shoreside Processors in the North Pacific Groundfish Fisheries. Published 1/7/03 (68 FR 715), effective 2/5/03.
167	2/27/03	Table of contents; A-.1	Technical Correction. Published 7/1/02 (67 FR 44093) change the title of Salmon Fishery Management Plan as it appears at 679.1(i). Effective July 31, 2002
168	3/14/03	Table of contents; A-.4, .7; F-.61, .62	Final Rule. Amendment 69 (BSAI) to revise AFA inshore cooperative requirements. Published 2/11/03 (68 FR 6833). Effective March 13, 2003, except for § 679.62(c), which will become effective after Paperwork Reduction Act approval has been received from the Office of Management and Budget and a Federal Register notice has been published.
169	3/17/03	Table of contents; B-.22; figure 21	Final Rule. Close a portion of the waters located near Cape Sarichef in the BS subarea. Published 3/7/03 (68 FR 11004). Effective 3/15/03.
170	4/2/03	Table of contents; E-50	Final rule; technical correction. Correct erroneous cross references. Published 4/2/03 (68 FR 15969) Effective 4/2/03
171	4/8/03	Table of contents; C-.31	Final rule. Amend portions of the regulations governing the halibut fishery under the Western Alaska Community Development Quota Program in regulatory area 4D and 4E. Published 3/3/03 (68 FR 9902) effective 4/2/03.
172	4/9/03	Table of contents; B-.20	Final Rule. Technical Amendment correcting a cross reference in 67 FR 79692. Published 4/9/03 (68 FR 17314) effective 4/8/03.

May 24, 2004

F/AKR2

50 CFR 679 Update Log

	Date Revised	Section Affected	Revision Description
173	4/23/03	Table of contents; Figure 6	Final rule. Correction to Definition of Length Overall of a Vessel. Published 4/24/03 (68 FR 0083). Effective 4/23/03.
174	5/6/03	Table of contents; Figure 6	Final rule. Correction to Definition of Length Overall of a Vessel. Published 5/6/03 (68 FR 23925). Effective 5/6/03.
175	5/9/03	Table of contents; B-.20, .22; Tables 4, 5, 6	Correction (68 FR 24615). Final rule to Steller sea lion protection measures for the Alaska groundfish fishery correction to 68 FR 204 . Correction published 5/8/03, effective 5/7/03.
176	5/15/03	Table of contents; A-.2	Final rule. Halibut subsistence in waters off Alaska. Published 4/15/03 (68 FR 18145). Effective 5/15/03.
177	5/23/03	Table of contents; B-.23	Internal correction to paragraph 679.23(d)(3) to match electronic CFR.
178	5/24/03	Table of contents; A-.4, .7; C-.30, .32	Internal correction. Final rule for American Fisheries Act, Amendments 61/61/13/8 through December 31, 2007. Published December 30, 2002 (67 FR 79692) Effective January 29, 2003 through December 31, 2007. Correction to several paragraphs that were not marked as effective through 2007.
179	6/9/03	Table of contents; C-.32, E-.50	Internal correction. A final rule at 67 FR 79692 (December 30, 2002) made many word replacements. Correction to paragraph 679.32(c)(4)(i) to remove "CDQ observers" which was inadvertently not removed when replaced by "Level 2 observers"; and to heading of paragraph 679.50(d)(5)(ii) to remove "CDQ observer" which was intended to be replaced by "Level II observer."
180	6/11/03	Table of contents; A-.1	Internal correction. A final rule at 67 FR 44093 (July 1, 2002) changed the heading of 679.1(i). An error was made by typing "Salmon Fishery" instead of "Salmon Fisheries." This correction is made here.
181	6/24/03	Table of contents; E-.50	Correction (68 FR 37095). Revisions to final rule (68 FR 715, 1/7/03) for Observer Coverage Requirements for Vessels and Shoreside Processors in the North Pacific Groundfish Fisheries. Published June 23, 2003. Effective 6/20/03.
182	7/8/03	Table of contents; Table 5	Opening waters to Pacific cod pot fishing off Cape Barnabas and Caton Island. Published 5/28/03 (68 FR 31629). Effective 6/27/03. Reprinted table without change.
183	8/8/03	Table of contents; B-.20	Final rule. Increase in Roe Retention Limit for Pollock Harvested in the BSAI. Published 7/9/03 (68 FR 40812). Effective 8/8/03.
184	8/18/03	Table of contents; E-.50	Correction (68 FR 49374). Revises a final rule at 67 FR 79692 (December 30, 2002). Two paragraphs were inadvertently omitted from the list of paragraphs where "CDQ observer" was to be replaced by "level 2 observer." Paragraphs 679.50(c)(4)(v)(A) and (B) are amended by removing the reference to "CDQ observer" and adding in its place "level 2 observer". Published 8/18/03. Effective 8/18/03.

May 24, 2004

F/AKR2

50 CFR 679 Update Log

	Date Revised	Section Affected	Revision Description
185	8/25/03	Table of contents; B-.20	Internal correction. Typo in paragraph 679.20(a)(4)(i). Removed "u sing" and replaced it with "using".
186	8/28/03	Table of contents; A-.2, .4, .5, .7; C-.32; D-.42, .43; Tables 14a, 14b, 14c	Final rule. Amendment 72/64 to revise recordkeeping and reporting requirements for IFQ Program. Published 7/29/03 (68 FR 44473). Effective 8/28/03.
187	8/28/03	Tables 14a, 14b, 14c	Correction (68 FR 51711). Revises IFQ R&R final rule (68 FR 44473) to correct Table 14 language. Published 8/28/03. Effective 8/28/03.
188	9/3/03	Table of contents; A-.4	Final rule. Amend eligibility criteria for BSAI Pacific cod hook-and-line and pot gear fisheries. Published 7/30/03 (68 FR 44666). Effective 8/29/03.
189	9/4/03	Table of contents; A-.4	Final rule. Amend eligibility criteria for BSAI crab species licenses issued under the LLP. Published 8/5/03 (68 FR 46117). Effective 9/4/03.
190	9/24/03	Table of contents: F-.61, .62	Final rule. Amendment 61/61/13/8 effectiveness of collection-of-information requirements. Published 8/25/03 (68 FR 51146) Effective 9/24/03.
191	10/2/03	Table of contents; B-.27	Final rule. Implement partial approval of BSAI Amendment 75. Published 9/2/03 (68 FR 52142). Effective 10/2/03.
192	10/20/03	Table of contents; A-.5	Final rule. Technical amendment to re-instate IFQ cost recovery program. Published 10/20/03 (68 FR 59889). Effective 10/15/03.
193	10/28/03	Table of contents; B-.25;D-.40, .41, .42, .45; E.50; Annex A to Appendix A	Internal corrections. Correct spacing between paragraphs, add blue/bold lettering in some footnotes, italicize "Federal Register", remove a blank page.
194	12/15/03	Table of contents; C-.31	Final rule. Revision to the Management of "Other Species" Community Development Quota. Published 12/16/03 (68 FR 69974). Effective December 15, 2003, except for amendments to §§ 679.2, .7, the introductory paragraph to 679.31, and 679.32 which are effective January 15, 2004.
195	12/31/03	Table of contents; Tables 2a, 2b, 2c, 2d	Internal revision pending publication of final rule. This early posting of the changes for Table 2 is necessary to ensure the changes in the data base for all of 2004. Table 2 is revised by reformatting into 4 tables, by revising, adding, and removing some species codes.
196	1/5/04	Table of contents; E-.50	Final rule. Observer electronic reporting requirements. Published 10/8/03 (68 FR 58038). Effective January 1, 2004.
		Table of contents; B-.20, -.23	Final rule. Allocation of Pacific cod among fixed gear sectors. Amendment 77 to BSAI FMP. Published 12/1/03 (68 FR 67086) Effective January 1, 2004

May 24, 2004

F/AKR2

50 CFR 679 Update Log

	Date Revised	Section Affected	Revision Description
197	1/15/04	Table of contents: A-.2, .7; C-.31, .32	Final rule. Revision to the Management of "Other Species" Community Development Quota. Published 12/16/03 (68 FR 69974). Effective December 15, 2003, except for amendments to §§ 679.2, .7, the introductory paragraph to 679.31, and 679.32 which are effective January 15, 2004.
198	2/6/04	Table of contents; A-.1, .2, .3, .4, .7; Figure 23	Final rule. Change implementing regulations to coincide with SAL 3. Published 1/7/04 (69 FR 875). Effective February 6, 2004.
199	2/10/04	Table of contents; A-.2, .4, .7; B-.20, .21, .28; C-.30, .32; F-.60, .61, .62, .63, .64, .65	Final rule. Removal of expiration dates for AFA. Published 2/10/04 (69 FR 6198). Effective upon filing.
200	2/12/04	Table of contents; A-.2, .5; B-.24; C-.32, .42; E-.50; Table 19, 20	Final rule. Revise regulations requiring seabird avoidance measures in the hook-and-line groundfish fisheries. Published 1/13/04 (69 FR 1930). Effective 2/12/04
		E-.50	Final rule. Amend regulations governing the North Pacific Groundfish Observer Program (housing). Published 1/13/04 (69 FR 1951). Effective 2/12/04.
201	3/4/04	Table of contents; A-.1	Internal correction. Remove expiration date from 679.1(k) that was inadvertently missed when implementing No. 199. Authorized by 69 FR 6198 (2//10/04)
202	3/22/04	Table of contents; B-.28; F-.61, .63	Final Rule. OMB approval of collection-of-information requirements for Amendments 61/61/13/8. Published 2/20/04 (69 FR 7876). Effective 3/22/04.
203	3/31/04	Table of contents; D-.40	Internal correction. Paragraphs (40)(a)(2)(i)(C) and (D) were located incorrectly under paragraph (40)(a)(2)(iv). With this change, these paragraphs are moved to the proper location. Verified using the e-CFR on 3/31/04.
204	5/24/04	Table of contents; Figure 3b	Final Rule. Revise the descriptions of Gulf of Alaska reporting areas 620 and 630 in paragraph b of Figure 3 (Alitak/Olga/Deadman's/Portage Bay). Published 4/23/04 (69 FR 21975). Effective 5/24/04.

June 13, 2008

F/AKR2

Regulation Update Log for actions published prior to 1996

Date of Notice	Revision Description
11/5/1980	Final rule to divide the GOA Eastern Regulatory Area into the Yakutat District and the Southeast Outside District for purposes of sablefish management (45 FR 73486, November 5, 1980)
9/21/1983	Final rule to divide the Yakutat District further into the West Yakutat District and the East Yakutat District, again for purposes of sablefish management (48 FR 43044, September 21, 1983).
1/9/1987	Final rule to implement two districts as a single, combined district since 1984, even though two harvest quotas were established. The combined districts have been referred to as the Southeast Outside/East Yakutat District. Since 1987, a single harvest quota has been specified for these combined districts (52 FR 785, January 9, 1987).
1988	Final rule (50 CFR part 672) to amend the definition of directed fishing in the sablefish hook-line-line fishery. This rulemaking amends four regulations that implement the FMP as follows: (1) the percentage used in the definition of directed sablefish fishing is reduced from 20 percent to 4 percent; (2) definitions of the Central Southeast Outside and Southeast Inside Districts are deleted; (3) reference to the component of domestic annual processing (DAP) that is designated as domestic non-processed (DNP) fish in the processor and purchaser reporting requirements is eliminated; and (4) a starting time of 12:00 noon is established for the sablefish hook-and-line fishery. Proposed rule published August 19, 1988 (53 FR 31728),
1989	Interim Final rule to suspend monthly product value reporting requirements for groundfish processors receiving Alaska groundfish from federally permitted vessels. This action is necessary to suspend regulations while NOAA develops and solicits public comment on an alternative rule for the collection of product value information that would reduce duplicative reporting requirements between State and Federal regulations and lessen reporting burden on groundfish processing companies.
3/31/1989	Emergency final rule (50 CFR Parts 611, 672, and 675) that modifies the definition of directed fishing with respect to enforcement and also limits the amount of sablefish caught in the BSAI area to 10 percent of Greenland turbot and Pacific ocean perch, and 1 percent of other groundfish, retained on board a vessel. (54 FR 13191, March 31, 1989).
8/9/1989	Final rule to implement BSAI Amendment 12a to establish a 4,400 mt primary halibut PSC limit for specified BSAI trawl fisheries. (54 FR 32642, August 9, 1989).

Regulation Update Log for actions published prior to 1996

Date of Notice	Revision Description
9/1/1989	<p>Final rule (50 CFR Parts 611, 620, 672, and 675) to implement Amendment 13 to BSAI FMP and Amendment 18 to GOA FMP.</p> <p>Regulations implement the following measures specific to both Amendments 13 and 18: (1) Specific seasons are deleted from the FMPs and all future seasons changes will be established by regulatory amendment; (2) a comprehensive data collection program is approved, which consists of augmented recordkeeping and reporting requirements and a mandatory observer program; and (3) the Secretary's authority to separate or combine species within the target species category is clarified.</p> <p>Regulations specific to Amendment 13: (1) close areas in the vicinity of the Walrus Islands are closed to fishing for groundfish, and (2) fixed percentages of the allowable harvest amount of sablefish are allocated to trawl gear and fixed gear.</p> <p>Regulations specific to Amendment 18: (1) Shelikof Strait is established as a management district for purposes of managing pollock; (2) areas around Kodiak Island are closed to bottom trawl gear; and (3) Pacific halibut prohibited species catch limits for fixed gear and trawl gear are established for one year. Proposed rule published September 1, 1989 (54 FR 36333).</p>
10/3/1989	<p>Final rule (50 CFR Parts 611, 672, and 675) to redefine directed fishing in the domestic groundfish fishery at 50 CFR 672.2 and 50 CFR 675.2 for the GOA and BSAI and in the foreign groundfish fishery at 50 CFR 611. Proposed rule published October 3, 1989 (54 FR 40716).</p>
11/8/1989	<p>Final rule/technical amendment (50 CFR part 675) to clarify the common name of one species of groundfish, and the categories of groundfish species.</p>
12/6/1989	<p>Final rule (50 CFR part 675) to implement BSAI Amendment 13 closure to directed fishing for groundfish in the EEZ from April 1 through September 30 within 12 miles of islands named Round Island and The Twins, and around Cape Peirce. The purpose of these closures is to reduce disturbance to walrus during times that they use these areas for haulout sites. (54 FR 50386, December 6, 1989).</p>
1/1/1990	<p>Final rule to authorize the collection of groundfish product value data to be used in monitoring the economic performance of the groundfish fisheries and in conducting economic analyses of existing and proposed management measures. Published January 1, 1990 ([4 FR 50386).</p>
1/12/1990	<p>Final rule (50 CFR Parts 672 and 675) to implement the Observer Plan provided for by BSAI Amendment 13 and GOA Amendment 18. Proposed rule published December 12, 1989 (54 FR 51042).</p>
9/2/1990	<p>Final rule (50 CFR Parts 672 and 675) to extend the January 15, 1992, control date for trawl vessel entry into the Alaska groundfish fisheries for purposes of access limitation management measures, from January 15, 1992, to a date that is 15 calendar days from the effective date of Amendments 20 and 25 (55 FR 36302, September 2, 1990, as corrected at 55 FR 37729, September 13, 1990).</p>

Regulation Update Log for actions published prior to 1996

Date of Notice	Revision Description
1/7/1991	Final rule to implement BSAI Amendment 14 and GOA Amendment 19 to limit the practice of pollock roe stripping (56 FR 492, January 7, 1991). During the Secretarial review of these amendments, the Magnuson Act was amended to prohibit stripping pollock of its roe and discarding the flesh of the pollock (16 U.S.C. 1857(1)(N)).
1/24/1991	Final rule to implement Amendment 12a with a justification for and intent of the primary halibut PSC limit. Amendment 12a expired December 31, 1990, and was superseded by Amendment 16 to the FMP. Amendment 16 and its implementing regulations (56 FR 2700, January 24, 1991) maintained the primary and secondary halibut PSC limits at 4,400 mt and 5,333 mt, respectively
6/1991	Final rule (50 CFR Part 675) [RIN 0648-AD] to implement BSAI Amendment 16a. These regulations: (1) establish Pacific herring bycatch management measures for the groundfish trawl fisheries; (2) authorize the NMFS Director, Alaska Region (Regional Director), to temporarily prohibit directed fishing for specified groundfish species in all or part of a Federal statistical area to reduce high bycatch rates of prohibited species; and (3) authorize the Regional Director to limit the amount of pollock that may be taken in the directed trawl fishery for pollock using non-pelagic trawl gear. Proposed rule published April 15, 1991 (56 FR 15063).
4/15/1991	Emergency interim rule (56 FR 5659) to prevent overharvesting of pollock in the Bogoslof area during the 1991 roe season). This action temporarily established a Bogoslof District and prescribed a catch limit in the district of 200,000 mt of pollock. The effect of this emergency rule expired on April 15, 1991.
5/10/1991	Final rule to implement revised Amendment 16 which changed the closure specifications for the "DAP other fishery" so that when a prohibited species bycatch allowance is reached, further directed fishing for Pacific cod with trawl gear and for pollock with non-pelagic trawl gear is prohibited. Published May 10, 1991 (56 FR 21619).
6/19/1991	Final rule to delay the 1991 TAC specification for GOA pollock until an environmental assessment on the TAC specification was prepared and a consultation under Section 7 of the ESA was concluded over possible effects of the groundfish fisheries on the declining Steller sea lion population. The Secretary concluded that the 1991 GOA pollock fishery was not likely to jeopardize the continued existence of Steller sea lions, specifying a total 1991 GOA pollock TAC of 103,400 mt (56 FR 28112, June 19, 1991).
9/19/1991	Emergency final rule. The Secretary promulgated two emergency rules to ameliorate potential, but unproven, adverse effects that groundfish trawl operations might have on Steller sea lions. The first emergency rule implemented the following management measures: (1) fishing with trawl gear was prohibited in the EEZ within 10 nautical miles of 14 Steller sea lion rookeries in the GOA and BSAI to geographically separate groundfish trawl operations from important sea lion foraging habitat; and (2) time and area constraints were specified for the management and harvest of the GOA pollock TAC to prevent adverse effects on sea lions that might result from intense fisheries in localized areas. These rules were effective only during the 1991 fishing year. The first of these emergency rules was published June 19, 1991 (56 FR 28112) and extended through December 16, 1991 (56 FR 47425, September 19, 1991).

Regulation Update Log for actions published prior to 1996

Date of Notice	Revision Description
7/8/1991	Final rule (50 CFR Parts 611, 672, and 675) to implement product recovery rates (PRRs) for groundfish product types for purposes of managing groundfish harvests off Alaska. Standardize PRRs for known product types. Proposed rule published February 1, 1991 (56 FR 4029).
10/4/1991	Emergency final rule. The second emergency interim rule postponed the scheduled opening of the fourth quarter GOA pollock fishery until the Secretary (1) completed an environmental assessment under NEPA that analyzed the environmental effects of a fourth quarter pollock fishery, (2) concluded a reinitiated consultation under Section 7 of the ESA, and (3) allowed adequate time for judicial review of the Secretarial measures implemented to ameliorate possible adverse effects of the fourth quarter pollock fishery on Steller sea lions, <i>Greenpeace USA v. Mosbacher</i> , Civ. No. 91-887(Z)C (W.D. Wash.). Published October 4, 1991 (56 FR 50281).
11/26/1991	Final rule (50 CFR Parts 672 and 675) [RIN 0648-AE46] to delay the opening of the 1992 trawl fisheries in the GOA and the BSAI until Steller sea lion protection measures are implemented disapproving Amendment 25 to the GOA FMP and Amendment 20 to the BSAI FMP. This action is necessary to prevent the groundfish trawl fisheries from beginning before the Secretary can determine whether the Steller sea lion protection measures in Amendments 20 and 25 are necessary. Proposed rule published November 26, 1991 (56 FR 59922).
Written 1/2/1992	Final rule (50 CFR part 672 and part 675) [RIN 0648-AE45] to implement BSAI Amendment 20 and GOA Amendment 25. Regulations are implemented to afford protection to marine mammal populations: (1) year-round trawl closures within 10 nautical miles (nm) of 37 Steller sea lion rookeries in the GOA and BSAI; (2) seasonal closures within 20 nm of five of these rookeries; (3) new GOA pollock management districts, and (4) a limitation on pollock seasonal harvest allowances specified for these districts. Proposed rule published November 18, 1991 (56 FR 58214).
Written 1/3/1992	Final rule (50 CFR parts 672 and 675) to announce that using longline pot gear to fish for groundfish in the EEZ off Alaska is prohibited except in an area of the Aleutian Islands. This action is necessary to prevent gear conflicts and ground preemptions that would otherwise occur between longline pots and other gear types, especially as the use of pots increases in the groundfish fisheries.
1/29/1992	Final rule (50 CFR part 675) [RIN 0648-AE45] to implement BSAI Amendment 17 and GOA Amendment 22. These regulations implement FMP amendment measures, which: (1) establish a new management subarea in the BSAI; (2) establish area closures around walrus haulout sites in the BSAI; (3) remove Statistical Area 68 in the GOA; and (4) authorize the Regional Director to issue experimental fishing permits in the GOA and/or BSAI. Two technical amendments to directed fishing standards for BSAI rockfish and GOA flatfish also are implemented. Proposed rule published December 4, 1991 (56 FR 63487).

Regulation Update Log for actions published prior to 1996

Date of Notice	Revision Description
6/3/1992	Final rule (50 CFR part 675) to implement approved portion of Amendment 18 to the BSAI FMP (57 FR 23321, June 3, 1992) established the CVOA during the pollock non-roe (or "B") season in the BSAI from June 1 through December 31, 1992; established inshore and offshore allocations of pollock for the remainder of 1992, and provided for an annual allocation of pollock for the CDQ program for a temporary period from 1992 through 1995; and fully implements the CDQ program by specifying the contents of Community Development Plans and the criteria and procedures for approval by the Secretary. Initial Federal regulations implementing the CDQ program became effective on November 18, 1992 (57 FR 54936, November 23, 1992) and expired on December 31, 1995. Proposed rule to implement a revision of the parts of amendment 18 that were disapproved earlier (57 FR 46133 (October 7, 1992)). Proposed rule published December 20, 1991 (56 FR 66009). Correction notice to proposed rule published January 23, 1992 (57 FR 2814)
9/23/1992	Final rule to implement Amendment 19 to the BSAI FMP maintained the primary halibut PSC limit at 4,400 mt, but reduced the secondary limit to 5,033 mt. This adjustment was effective only for the 1992 fishing year (57 FR 43926, September 23, 1992).
11/23/1992	Final rule to implement pollock CDQ program for 1992-1993 (57 FR 54936, November 23, 1992). Proposed rule published December 20, 1991 (56 FR 66009). Correction notice to proposed rule published January 23, 1992 (57 FR 2814)
12/24/1992	Final rule to implement revised Amendment 18 (, December 24, 1992) continued the "B" season CVOA provision through December 31, 1995, for preemption purposes. However, due to a drafting oversight, the provision to allow CDQ fishing in the CVOA was not included. Published December 24, 1992 (57 FR 61326). Corrected at 58 FR 14172, March 16, 1993). Proposed rule published December 20, 1991 (56 FR 66009)
12/3/1992	(50 CFR part 676) The 12 percent limit for sablefish CDQ allocations was set by the Council during the development phase of the Pacific halibut and sablefish IFQ program when 55 communities were initially determined to be eligible to apply for sablefish CDQ allocations. The 12 percent limit was designed to prevent monopolization of the CDQ allocations and ensure an adequate distribution of benefits from the CDQ program (57 FR 57130, December 3, 1992).
12/3/1992	Interim final rule (50 CFR part 671) published December 3, 1992 (57 FR 57112) to supersede State of Alaska regulations for certain uniform crab pot limits to manage the king and Tanner crab fisheries.
Written 6/30/1993	Final rule/technical amendment (50 CFR part 671) to rescind an interim final rule that had been published to supersede State regulations establishing certain crab pot limits in the EEZ. This action is necessary because the State rescinded the regulations that had implemented the pot limits in question, obviating the need for the interim final rule. On December 12, 1992, the State promulgated an emergency order rescinding the aforementioned pot limits, obviating the need for the interim final rule. NMFS, therefore, rescinds the interim final rule.

June 13, 2008

F/AKR2

Regulation Update Log for actions published prior to 1996

Date of Notice	Revision Description
Written 1/13/1993	Final rule (50 CFR Parts 672 and 675) to implement GOA Amendment 27 and BSAI Amendment 22 to establish two trawl test areas in the GOA and one trawl test area in the BSAI where pelagic and bottom trawl fishermen could test their trawl fishing gear when the GOA or BSAI otherwise would be closed to trawling. Proposed rule published December 14, 1992 (57 FR 59702).
Written 2/5/1993	Final rule (50 CFR part 675) [RIN 0648-AD18] to implement BSAI Amendment 21 and to establish halibut bycatch mortality limits for trawl and non-trawl gear in 1993 and beyond. Proposed rule published December 22, 1992 (57 FR 60788).
Written 2/23/1993	Technical amendment (50 CFR part 675) to clarify that fishing for CDQ pollock by vessels that would otherwise be considered part of the offshore component will be allowed in the CVOA when directed fishing for pollock by the offshore component is prohibited.
Written 3/12/1993	Final rule to implement pollock CDQ program for 1994-1995 Proposed rule published December 20, 1991 (56 FR 66009). Correction notice to proposed rule published January 23, 1992 (57 FR 2814)
3/18/1993	Final rule to implement BSAI Amendment 21. Under BSAI Amendment 19, the reduced difference between the primary and secondary halibut PSC limits frustrated NMFS's ability to monitor the primary halibut PSC limit in a manner to allow closures before the secondary limit was reached. As a result, trawl closures ensuing from halibut bycatch restrictions increasingly were implemented under the secondary limit rather than the primary limit. This situation continues under Amendment 21 to the FMP, which superseded Amendment 19 and converted the primary and secondary halibut PSC limits established for trawl gear fisheries from catch limits to mortality limits (3,300 mt mortality and 3,775 mt mortality, respectively) (58 FR 14524, March 18, 1993).
Written 4/30/1993	Final rule (50 CFR part 672) to implement two regulatory amendments governing the opening of the sablefish hook-and-line gear fishery in the GOA. The first would redefine the start of the GOA sablefish hook-and-line gear fishery to prohibit operators of vessels that deploy hook-and-line gear within 72 hours of the opening from participating in the directed sablefish fishery. The second would set the annual mid-May opening date of the GOA sablefish hook-and-line gear fishery as the mid-May date upon which the tide with the smallest tidal range occurs. Proposed rule published on April 1, 1993 (58 FR 17193).
Written 6/21/1993	Final rule/technical amendment (50 CFR Parts 672 and 675) to revise the existing definition of a pelagic trawl, implement a performance standard for trawls, and define a non-pelagic trawl. Proposed rule published April 1, 1993 (58 FR 17196).
Written 4/23/1993	Final rule (50 CFR Parts 672 and 675) requiring mandatory careful release procedures for Pacific halibut taken incidental to the hook-and-line gear fisheries for groundfish in the BSAI and GOA. Proposed rule published April 6, 1993 (58 FR 17821)

June 13, 2008

F/AKR2

Regulation Update Log for actions published prior to 1996

	Date of Notice	Revision Description
	Written 6/17/1993	Final rule (50 CFR part 675) to establish three new management districts in the Aleutian Islands subarea, amends the Final 1993 Initial Specifications of Groundfish and Prohibited Species Catch Allowances for the BSAI (1993 Specifications), and implements amendments to clarify existing regulations. Proposed rule published April 23, 1993 (58 FR 21695).
	7/20/1993	Interim final rule to supersede State regulations establishing Norton Sound as a superexclusive registration area in the EEZ of the BSAI (58 FR 38727, July 20, 1993).
	Written 9/24/1993	Final rule (50 CFR Parts 672 and 675) to implement limit on the amount of pollock roe that may be retained onboard a vessel during a fishing trip in the Alaska groundfish fisheries. These changes are necessary to curtail current fishing practices that undermine the intent of the limit, which is to prevent the wasteful use of the pollock resource by the stripping of roe (eggs) from female pollock and discarding female and male pollock carcasses without further processing, commonly known as pollock roe stripping. Proposed rule published July 29, 1993 (58 FR 40617).
	11/9/1993	Final rule (50 CFR part 676) Beginning in 1995, the Alaskan fisheries using fixed gear for Pacific halibut and sablefish will be managed in accordance with the IFQ regulations codified at 50 CFR Part 676. Published November 9, 1993 (58 FR 59375). Additions and/or changes to the final rule implementing the IFQ Program were published June 1, 1994 (59 FR 28281); August 24, 1994 (59 FR 43502), corrected October 13, 1994 (59 FR 51874); October 7, 1994 (59 FR 51135); February 2, 1995 (60 FR 6448); March 3, 1995 (60 FR 11916); March 6, 1995 (60 FR 12152); and May 5, 1995 (60 FR 22307).
	1/28/1994	Final rule (50 CFR part 675) to implement BSAI Amendment 24 - final apportionments of the 1994 Pacific cod TAC among gear types and seasons. Published January 28, 1994 (59 FR 4009). Proposed rule published October 27, 1993 (58 FR 57803).
	2/10/1994	Emergency interim rule (50 CFR parts 672 and 675) to revise directed fishing standards and BSAI flatfish seasons to prevent overfishing of GOA thornyhead rockfish and Pacific Ocean perch and limit bycatch amounts of Pacific halibut in the GOA trawl fisheries. Adjust BSAI flatfish seasons (season opening date for the BSAI yellowfin sole and "other flatfish" fisheries from May 1 to January 20). Published February 10, 1994 (59 FR 6222).
	2/15/1994	Final rule/technical amendment (50 CFR part 672) to update directed fishing standards to reflect changes in GOA target species categories. These changes resulted from the annual specification process for GOA groundfish.
	2/28/1994	Final rule/technical amendment (50 CFR Parts 672 and 675) to prohibit the retention of groundfish caught with unauthorized gear in the EEZ off Alaska. In addition, organizes all fishing gear definitions as paragraphs under the single definition of "authorized fishing gear". Published February 28, 1994 (59 FR 9422). Proposed rule published November 12, 1993 (58 FR 59980).
	3/25/1994	Final rule (50 CFR Parts 672 and 675) to reduce the proportion of pollock roe that may be retained onboard a vessel while participating in the directed pollock fishery (59 FR 14121, March 25, 1994). Proposed rule published August 24, 1993 (58 FR 44643).

June 13, 2008

F/AKR2

Regulation Update Log for actions published prior to 1996

Date of Notice	Revision Description
4/20/1994	Final rule (50 CFR Parts 672 and 675) [RIN 0648-AF17] to implement BSAI Amendment 25 that eliminates the primary Pacific halibut prohibited species catch (PSC) limit established for BSAI trawl fisheries. NMFS also issues final regulations that prohibit the discard of salmon taken as bycatch in the BSAI groundfish trawl fisheries until the number of salmon has been determined by a NMFS-certified observer, and authorizes the release of vessel-specific observer data on bycatch of prohibited species in the BSAI and GOA groundfish fisheries. Published April 20, 1994 (59 FR 18757). Proposed rule published January 19, 1994 (59 FR 2817).
4/29/1994	Final rule (50 CFR Parts 672 and 675) [RIN 0648-AF54] to change observer coverage of the groundfish fisheries in the GOA and the BSAI. Published April 29, 1994 (59 FR 22133). BSAI Amendment 13 and GOA Amendment 18 authorize a comprehensive domestic fishery observer program. An Observer Plan to implement the program was prepared (55 FR 4839, February 12, 1990). Proposed rule published October 28, 1993 (58 FR 57979).
Written 5/2/1994	Final rule (50 CFR part 675) to implement BSAI Amendment 24 to establish FMP authority to allocate the Pacific cod TAC among vessels using different gear types and to seasonally apportion gear allocations of Pacific cod. Proposed rule published October 27, 1993 (58 FR 57803).
5/16/1994	Final rule (50 CFR part 675) to require increased observer coverage and improved equipment for estimating groundfish total catches by vessels and processors participating in the CDQ pollock fisheries. Published May 16, 1994 (59 FR 25346). Proposed rule published December 27, 1993 (58 FR 68386).
6/1/1994	Final rule (50 CFR Part 671) [RIN 0648-AG20] to implement Amendment 2 for the BSAI Commercial King and Tanner Crab Fisheries FMP. Remove existing regulations that superseded State regulations that established Norton Sound as a superexclusive registration area in the EEZ of the BSAI. This action is necessary for effective management of the fishery having the smallest biomass and guideline harvest level (GHL) in the BSAI crab fisheries. This action is intended to promote management and conservation of crab and other fishery resources and to further the goals and objectives contained in the Crab FMP. Proposed rule published March 4, 1994 (59 FR 10365).
6/1/1994	Final rule (50 CFR Part 676) [RIN 0648-AG21] to implement the determinations and appeals process for the limited access management of Federal Alaska fisheries. The intended effect of this action is to provide an orderly process for appeals from initial administrative determinations made by NMFS management staff and decisions issued by appellate officers under the IFQ program. Published June 1, 1994 (59 FR 28281) Proposed rule published February 9, 1994 (59 FR 5979).
7/12/1994	Emergency Interim Rule (50 CFR part 675) to address unusually high incidental catch of salmon in BSAI Groundfish Fishery. Published July 12, 1994 (59 FR 35476).

Regulation Update Log for actions published prior to 1996

	Date of Notice	Revision Description
	8/24/1994	Disapproval of fishery management plan amendments and withdrawal of proposed rule. (50 CFR Parts 671, 672, 675, and 676) to disapprove FMP amendments that would have imposed a moratorium on the entry of new vessels into the Alaskan groundfish and crab fisheries. Therefore, NMFS withdraws the proposed rule for these FMP amendments and for a moratorium in the halibut fishery. NMFS determined that provisions of the proposed moratorium would violate the national standards of the Magnuson Fishery Conservation and Management Act and other applicable law. Proposed rule published June 3, 1994 (59 FR 28827) to implement proposed BSAI Amendment 23, GOA Amendment 28, and Amendment 4 to the FMP for the Commercial King and Tanner Crab Fisheries in the Bering Sea and Aleutian Islands Area.
	8/24/1994	Final rule (50 CFR part 676) [RIN: 0648-AD19] to implement BSAI Amendment 30 and GOA Amendment 34 to raise the sablefish CDQ allocation limits and clarify vessel leases for the Pacific halibut and sablefish IFQ program. Published August 24, 1994 (59 FR 43502). Emergency Interim Rule published July 12, 1994 (59 FR 35476). Proposed rule published May 31, 1994 (59 FR 28048).
	9/6/1994	Final rule (50 CFR Parts 204, 301, 671, 672, 675, 676, and 677) [RIN 0648-AD80] to implement the North Pacific Fisheries Research Plan for the GOA groundfish fishery and BSAI groundfish fishery. Published September 6, 1994 (59 FR 46816). Proposed rule published May 6, 1994 (59 FR 23664).
	10/5/1994	Final rule (50 CFR Parts 672 and 675) [RIN 0648-AD44] to establish standard groundfish product types and standard PRRs for managing the groundfish fisheries off Alaska. Also to specify certain product types and PRRs that may be used to calculate round-weight equivalents of pollock for purposes of calculating amounts of pollock roe that may be retained onboard a vessel during the pollock fishery. These actions are necessary to facilitate enforcement of existing regulatory measures and to implement a statutory prohibition against the wasteful use of pollock by stripping roe (eggs) from female pollock and discarding female and male pollock carcasses without further processing, commonly known as pollock roe stripping. Published October 5, 1994 (59 FR 50699). Proposed rule published August 24, 1993 (58 FR 44643).
	10/7/1994	Final rule (50 CFR part 676)) [RIN 0648-AE79] to implement BSAI Amendment 31, GOA Amendment 35, and a regulatory amendment to implement the Modified Block Proposal, and clarify the transfer process for the IFQ program. Published October 7, 1994 (59 FR 51135). Proposed rule published November 9, 1993 (58 FR 59375). Proposed rule published June 28, 1994 (59 FR 33272).
	10/13/1994	Final rule/correction (50 CFR Part 676) [RIN 0648-AD19 and RIN 0648-AD80] to correct the effective date section of final rules published on August 24, 1994 and September 6, 1994. Portions of these final rules related to the limited access management of Federal fisheries in and off of Alaska.

Regulation Update Log for actions published prior to 1996

Date of Notice	Revision Description
11/9/1994	Final rule (50 CFR Part 675) [RIN: 0648-AG92] to delay the opening of the first (roe) directed fishing season for the 1995 offshore component pollock fishery in the BSAI from January 1 to January 26. This action is necessary to achieve optimum roe quality and increase revenues from the BSAI pollock processed by the offshore component during the roe season. This action also prohibits vessels used to fish for BSAI or GOA groundfish or BSAI king or Tanner crab prior to January 26 from participating in the offshore component pollock fishery until February 5. This 10-day prohibition on entry into the offshore component fishery does not apply to vessels used to fish exclusively in the CDQ program prior to January 26 and is necessary to discourage participants in the offshore component pollock fishery from contributing to increased fishing effort in other fisheries prior to the start of the offshore component roe season. Proposed rule published September 26, 1994 (59 FR 49051).
1/9/1995	Final rule (50 CFR Part 677) [RIN 0648-AD80] to implement Amendment 1 to the North Pacific Fisheries Research Plan to delay full implementation of the Research Plan until 1997 and establish 1996 observer coverage requirements for the Research Plan fisheries. Published January 9, 1995 (60 FR 2344).
1/26/1995	Final rule (50 CFR Part 676) to provide the method for determining CDQ compensation for the Pacific halibut and sablefish IFQ Program. Proposed rule published September 29, 1994 (59 FR 49637).
2/2/1995	Interim final rule (50 CFR Part 676) [RIN 0648-AH38] to amend the regulations implementing the determinations and appeals procedures for limited access management of Alaska Federal fisheries and to amend regulations implementing the IFQ Program with respect to establishment of quota share (QS) pools for each IFQ regulatory area. Published February 2, 1995 (60 FR 6448). Final rules implementing the appeals procedure effective July 1, 1994 (59 FR 28281, June 1, 1994). Proposed rule detailed explanation of the procedure for appealing initial administrative published February 9, 1994 (59 FR 5979).
2/17/1995	Final rule (50 CFR Parts 672 and 676) to establish the IFQ sablefish fishing season. This action is intended to provide flexibility in starting the IFQ sablefish season to allow coordination with the IFQ halibut season established by the IPHC. Proposed rule published January 12, 1995 (60 FR 2935).
3/1/1995	Emergency interim rule to close the EEZ off Alaska to fishing for scallops effective February 23, 1995, through May 30, 1995. Published March 1, 1995 (60 FR 11054).
3/3/1995	Final rule (50 CFR Part 676) [RIN 0648-AG98] to provide the method for determining CDQ compensation for the Pacific halibut and sablefish IFQ Program. Published March 3, 1995 (60 FR 11916). Proposed rule for the CDQ Compensation Formula published September 29, 1994 (59 FR 49637).
3/6/1995	Final rule (50 CFR Parts 672 and 676) [RIN 0648-AG45] to establish the IFQ sablefish fishing season. Published March 6, 1995 (60 FR 12152). Proposed rule published January 12, 1995 (60 FR 2935).
4/4/1995	Final rule (50 CFR Part s 611 and 676) [RIN 0648-AG45] to implement changes to the IFQ Program for the Pacific halibut and sablefish fixed gear fisheries in and off of Alaska. Proposed rule published January 12, 1995 (60 FR 2935).

Regulation Update Log for actions published prior to 1996

Date of Notice	Revision Description
4/18/1995	Final rule (50 CFR Parts 672 and 675) [RIN 0648-AH40] to revise the standard product recovery rate for pollock, deep skin fillets, and product code 24. Proposed rule published March 10, 1995 (60 FR 13106).
5/5/1995	Final rule (50 CFR Part 676) [RIN 0648-AG45] to implement improvements to the IFQ Program designed to make the IFQ Program more responsive to the conservation and management goals for the Nation's fishery resources. Published May 5, 1995 (60 FR 22307). Proposed rule published January 12, 1995 (60 FR 2935).
5/10/1995	Final rule (50 CFR Parts 675 and 677) [RIN 0648-AH69] to implement Revised product recovery rate for product code 24 - pollock, deep skin fillets. Published May 10, 1995 (60 FR 24800). Proposed rule published March 10, 1995 (60 FR 13106).
5/31/1995	Emergency interim rule (50 CFR Part 673) to extend effective date of 60 FR 11054 through August 28, 1995. NMFS extends the emergency rule for an additional 90-day period (through August 28, 1995) to prevent overfishing of scallop stocks in an uncontrolled fishery for scallops in Federal waters by vessels fishing outside Alaska State's regulatory authority to govern the scallop fishery. Published May 31, 1995 (60 FR 28359).
6/5/1995	Correction (50 CFR Part 672) [RIN 0648-AD44] to a final rule (59 FR 50699, October 5, 1994), that established standard product recovery rates for groundfish. Published June 5, 1995 (60 FR 29505). On October 5, 1994 (59 FR 50699), NMFS published a final rule establishing standard groundfish product types and standard PRRs for the groundfish fisheries off Alaska. NMFS issued a correction to that rule on November 2, 1994 (59 FR 54841).
7/5/1995	Final rule (50 CFR Parts 675 and 677) [RIN 0648-AH69] to implement BSAI Amendment 35 to prohibit use of trawl gear in Chum Salmon Savings Areas during the pollock non-roe season. Also implement increased 1995 observer coverage for mothership processor vessels and for some shoreside processors receiving pollock harvested in the CVOA, and would require the motherships and shoreside processors to obtain the capability for electronic transmission of daily observer reports. Published July 5, 1995 (60 FR 34904). Proposed rule published April 25, 1995 (60 FR 20253).
1995	Final rule (50 CFR Part 676) [RIN 0648-AG99] to implement BSAI Amendment 32 and GOA Amendment 36. These amendments are necessary to facilitate full utilization of the allocated resources managed under the IFQ Program for the Pacific halibut and sablefish. This action is intended to relieve transfer restrictions on CDQ compensation quota shares, thereby allowing transfers to persons that could use the resulting IFQ to harvest the resource.
8/8/1995	Final rule/correction (50 CFR Parts 672, 675, and 676) [RIN 0648-AF53] to set forth the standards for determining when a fishing vessel operator is engaged in directed fishing in the groundfish fisheries of the GOA and the BSAI. This rule replaces the existing species-, gear-, and management-goal specific standards with specific retainable percentages for deriving the maximum amount of fish species or species group that may be retained as bycatch in fisheries that are closed to directed fishing. Retention of more than this amount constitutes directed fishing. Proposed rule published April 28, 1995 (60 FR 20952).

June 13, 2008

F/AKR2

Regulation Update Log for actions published prior to 1996

	Date of Notice	Revision Description
	8/10/1995	Final rule (50 CFR Parts 671, 672, 675, 676, and 677) to impose temporary vessel moratorium on entry into the groundfish fisheries of the GOA and BSAI and the crab fisheries of the BSAI. Published August 10, 1995 (60 FR 40763). Proposed rule published May 12, 1995 (60 FR 25677).
	8/15/1995	Final rule (50 CFR Part 673) Scallop Fishery off Alaska; Closure of Federal Waters to Protect Scallop Stocks. Published August 10, 1995 (60 FR 42470). (Proposed rule published May 10, 1995 (60 FR 24822).
	8/16/1995	Final rule (50 CFR Part 677) [RIN 0648-AI01] to exempt certain crab catcher vessels from the 1995 fee-collection program authorized pursuant to the North Pacific Fisheries Research Plan. Published August 16, 1995 (60 FR 42470). Proposed rule published June 30, 1995 (60 FR 34228).
	8/31/1995	Interim final rule (50 CFR Part 676) [RIN 0648-AI09] to allow persons who hold IFQ for more than one IFQ regulatory area to harvest IFQ species in those areas during the same fishing trip. IFQ program implemented November 9, 1993 (58 FR 59375). Published August 31, 1995 (60 FR 45378).
	9/12/1995	Final rule/correction (50 CFR Parts 671, 672, 675, 676, and 677) [RIN 0648-AH62] to correct the final rule published August 10, 1995 (60 FR 40763). The rule imposes a temporary moratorium on the entry of new vessels into the groundfish fisheries under Federal jurisdiction in the BSAI, the crab fisheries under Federal jurisdiction in the BSAI, and the groundfish fisheries under Federal jurisdiction in the GOA.
	11/16/1995	Final rule/Correction (50 CFR Part 676) [RIN 0648-AE79] to 59 FR 7656 (February 16, 1994) and republishes the regulatory text describing a "qualified person" under the IFQ program. The proposed rule was published June 28, 1994 (59 FR 33272) and the final rule was published October 7, 1994 (59 FR 51135). Neither Amendment 31 or 35 indicated that the criteria for a qualified person or the vessel categories under the original IFQ program were to be revised. final rule implementing Amendments 31 and 35 (59 FR 51136, October 7, 1994). final rule implementing the IFQ Program for Pacific halibut and sablefish, BSAI Amendment 15 and GOA Amendment 20 58 published November 9, 1993 (FR 59406). Published November 16, 1995 (60 FR 57546).

June 13, 2008

F/AKR2

Regulation Update Log for actions published prior to 1996

Date of Notice	Revision Description
Written 11/7/1995	<p>Final rule (50 CFR Parts 672 and 675) to implement BSAI Amendment 38 and GOA Amendment 40. Amendment 38 implements an allocation of pollock for processing by the inshore and offshore components in the Bering Sea and Aleutian Islands management area (BSAI) from January 1, 1996 through December 31, 1998. Amendment 40 implements an allocation of Pacific Cod for processing by the inshore and offshore components, and an allocation of pollock for processing by the inshore component in the GOA from January 1, 1996 through December 31, 1998. It would also continue the CDQ Program for pollock for the same period of time. This action is necessary to continue the management measures that were contained in Amendments 18 and 23 to the BSAI and GOA FMPs, respectively. Amendments 38 and 40 will extend the provisions of Amendment 18 to the BSAI FMP and Amendment 23 to the GOA FMP, respectively.</p> <p>Further information on these amendments, and the rationale supporting them, is in the Proposed rule for Amendments 18 and 23 (56 FR 66009, December 20, 1991; corrected at 57 FR 2814, January 23, 1992), the final rule implementing Amendment 23 and the initially approved portions of Amendment 18 (57 FR 23321, June 3, 1992); a proposed rule to implement a revision of the parts of Amendment 18 that were disapproved earlier (57 FR 46133 (October 7, 1992); a final rule to implement the revised parts of Amendment 18 (57 FR 61326, December 24, 1992; corrected at 58 FR 14172, March 16, 1993); and a proposed rule for Amendments 38 and 40 (60 FR 48087, September 18, 1995)</p>
11/28/1995	<p>Interpretative rule (50 CFR Part 676) [RIN 0648-AD19] to clarify the definitions of "qualified person" that are published in regulations implementing the IFQ Program for the Pacific halibut and sablefish. Published November 28, 1995 (60 FR 58528). Further information about the origins and elements of the IFQ Program can be found in the preambles to the proposed rule published December 3, 1992 (57 FR 57130) and final rule published November 9, 1993 (58 FR 59375)</p>
11/29/1995	<p>Final rule (50 CFR Part 675) [RIN 0648-AE97] to implement BSAI Amendment 21b to prohibit use of trawl gear in Chinook Salmon Savings Areas after 48,000 chinook salmon are caught. Published November 29, 1995 (60 FR 61215). Proposed rule published September 8, 1995 (60 FR 46811).</p>
11/30/1995	<p>Final rule (50 CFR Part 676) [RIN 0648-AH38; 0648-AI09] to adopt as final without change two interim rules that amended regulations implementing the IFQ Program for Pacific halibut and sablefish. Proposed rule published February 9, 1994 (59 FR 5979).</p>
12/12/1995	<p>Final rule (50 CFR Parts 672 and 675) [RIN 0648-AH00] to implement GOA Amendment 40 and implement an allocation of Pacific cod for processing by the inshore and offshore components, and an allocation of pollock for processing by the inshore component in the GOA. BSAI Amendment 38 implements an allocation of pollock for processing by the inshore and offshore components in the BSAI and extends the CDQ Program for pollock. Published December 12, 1995 (60 FR 63654). Proposed rule published December 20, 1991. corrected at 57 FR 2814, January 23, 1992.</p> <p>Proposed rule published September 18, 1995 (60 FR 48087)</p>

Regulation Update Log for actions published prior to 1996

Date of Notice	Revision Description
2/15/1996	Final rule (50 CFR Parts 672 and 675) [RIN 0648-AG54] to consolidate and revise several sections of regulations, including the recordkeeping and reporting requirements, for use in the groundfish fisheries of the GOA and the BSAI. Proposed rule published September 8, 1995 (60 FR 46936).
11/7/1995	<p>Final rule (50 CFR Part 676) [RIN 0648-AH38; 0648-AI09] to adopt as final without change two interim rules that amended the IFQ Program for Pacific halibut and sablefish. One interim rule reduced the two-stage appeals procedures to a single-step process, shortened the length of time required for certain appeals-related actions, and established a quota shares reserve to permit the deferred allocation of IFQ for qualified persons whose quota shares are in dispute at the time of annual IFQ allocation.</p> <p>The other interim rule allowed vessels subject to existing IFQ Program recordkeeping and observer coverage requirements to fish for IFQ species in regulatory areas for which persons aboard a vessel hold IFQ less than the total amount of IFQ species on board.</p> <p>Final rule implementing the appeals procedure for limited access management of Federal fisheries in and off of Alaska became effective July 1, 1994 (59 FR 28281, June 1, 1994). A detailed explanation of the procedure for appealing initial administrative determinations appeared in the preamble of the Proposed rule published at 59 FR 5979 on February 9, 1994.</p> <p>The interim rules were published at 60 FR 6448, February 2, 1995, and 60 FR 45378, August 31, 1995.</p>
12/12/1995	<p>Final rule (50 CFR Part 676) [RIN 0648-AG99] to implement BSAI Amendment 32 and GOA Amendment 36. This final rule is necessary to facilitate full utilization of the allocated resources managed under the IFQ Program for the Pacific halibut and sablefish and is intended to relieve transfer restrictions on CDQ compensation quota shares, thereby allowing transfers to persons that could use the resulting IFQ to harvest the resource.</p> <p>Further information on the implementation of the IFQ Program, and the rationale supporting it, is contained in the preamble to the final rule implementing the IFQ Program published in the Federal Register, November 9, 1993 (58 FR 59375). Additions and/or changes to the final rule implementing the IFQ Program were published June 1, 1994 (59 FR 28281); August 24, 1994 (59 FR 43502), corrected October 13, 1994 (59 FR 51874); October 7, 1994 (59 FR 51135); February 2, 1995 (60 FR 6448); March 3, 1995 (60 FR 11916); March 6, 1995 (60 FR 12152); May 5, 1995 (60 FR 22307); and August 31, 1995 (60 FR 45378).</p>

June 13, 2008

F/AKR2

Regulation Update Log for actions published prior to 1996

	Date of Notice	Revision Description
	12/26/1995	<p>Final rule/technical amendment (50 CFR Part 677) [RIN 0648-AD80] to implement Amendment 1 to the North Pacific Fisheries Research Plan which delays full implementation of the Research Plan until 1997 and establish 1996 observer coverage requirements for the Research Plan fisheries. Published December 26, 1995 (60 FR 66755). Regulations implementing the Research Plan became effective October 6, 1994 (59 FR 46126, September 6, 1994). Since then, these regulations have been amended three times. The first regulatory amendment published January 9, 1995 (60 FR 2344), to clarify 1995 observer coverage requirements and revise the definition of certain terms set out under § 677.2. A second regulatory amendment was published July 5, 1995 (60 FR 34904), to require vessels and shoreside processors to facilitate transmission of observer data. The third regulatory amendment was published August 16, 1995 (60 FR 42470), to revise 1995 observer coverage requirements for crab catcher vessels and exempt certain crab catcher vessels required to obtain observer coverage from paying 1995 Research Plan fees. A proposed rule to delay full implementation of the Research Plan was published September 11, 1995 (60 FR 47142). Proposed rule published September 11, 1995 (60 FR 47142).</p>
		Regulations implementing the pollock CDQ program for 1996, 1997, and 1998, were published on [Insert date of publication in the Federal Register], and will be effective on January 1, 1996.