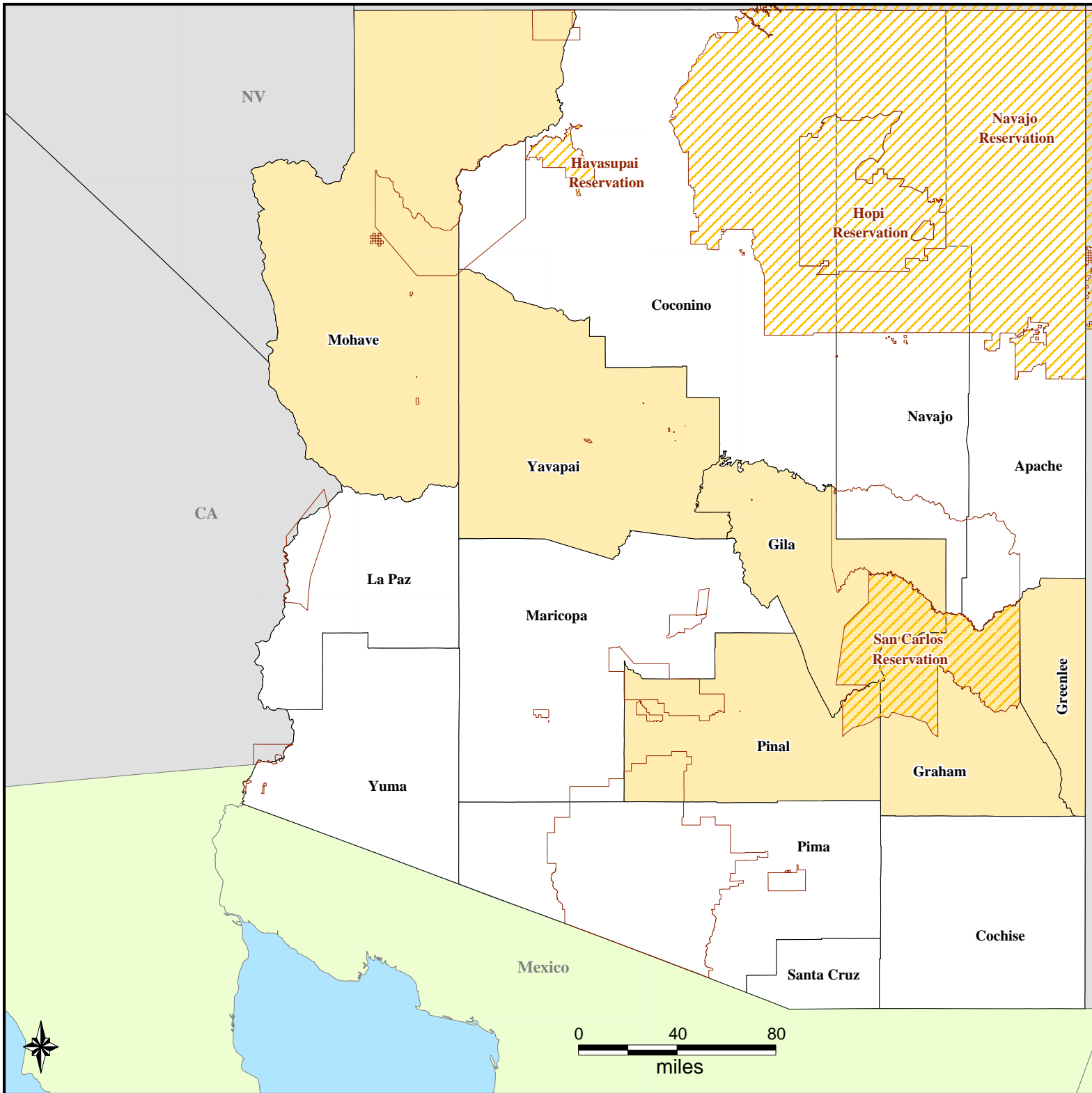
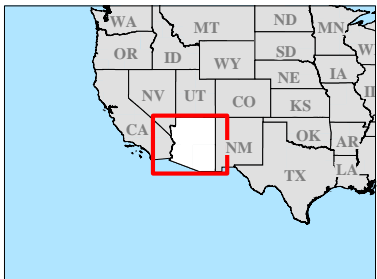


FEMA-1586-DR, Arizona

Disaster Declaration as of 04/14/2005




Location Map



Legend

Designated Tribal Nations

 Public Assistance

 Tribal Nation Boundary

Designated Counties

 Public Assistance

The counties of Gila, Graham, Greenlee, Maricopa, Mohave, Pinal and Yavapai; and the Gila River Indian Community, the Havasupai Tribe, the Hopi Tribe, the San Carlos Apache Tribe; and the portion of the Navajo Tribal Nation within the State of Arizona are eligible for Hazard Mitigation



FEMA

ITS Mapping and Analysis Center
Washington, DC

4/15/2005 -- 09:40:42 EDT