

Fishery Management Boundaries Index Map

- 1**
Number of corresponding detail map
- 123456
Alaska Department of Fish and Game
Groundfish Statistical Area
- 610
National Marine Fisheries Service
Reporting Area
- 2C
International Pacific Halibut Commission
Regulatory Areas

190 95 0 190 Nautical Miles

RUSSIA

ALASKA

Bering Sea

Gulf of Alaska

Aleutian Islands

CLOSED
AREA

5

6

7

8

9

10

11

12

1

2

3

4

4D

4E

4C

4B

4A

3A

3B

2C

543

542

541

518

610

620

630

640

650

659

524

514

521

530

523

513

509

516

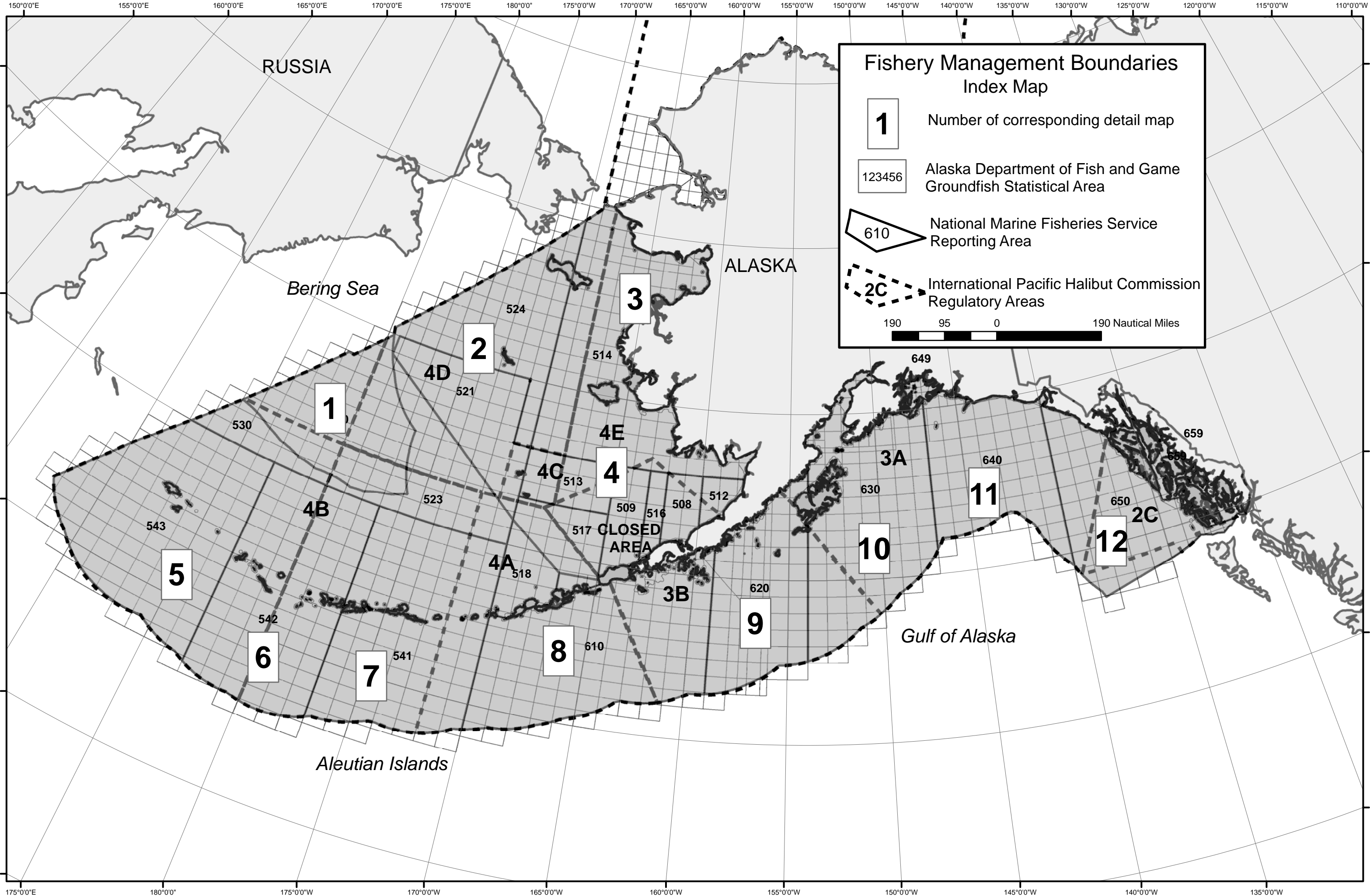
508

512

517

649

659



Fishery Management Boundaries Index Map

- 1**
Number of corresponding detail map
- 123456
Alaska Department of Fish and Game
Groundfish Statistical Area
- 610
National Marine Fisheries Service
Reporting Area
- 2C
International Pacific Halibut Commission
Regulatory Areas

190 95 0 190 Nautical Miles

RUSSIA

ALASKA

Bering Sea

Gulf of Alaska

Aleutian Islands

CLOSED
AREA

5

6

7

8

9

10

11

12

1

2

3

4

4D

4E

4C

4B

4A

3A

3B

2C

543

542

541

518

610

620

630

640

650

659

524

514

521

530

523

513

509

516

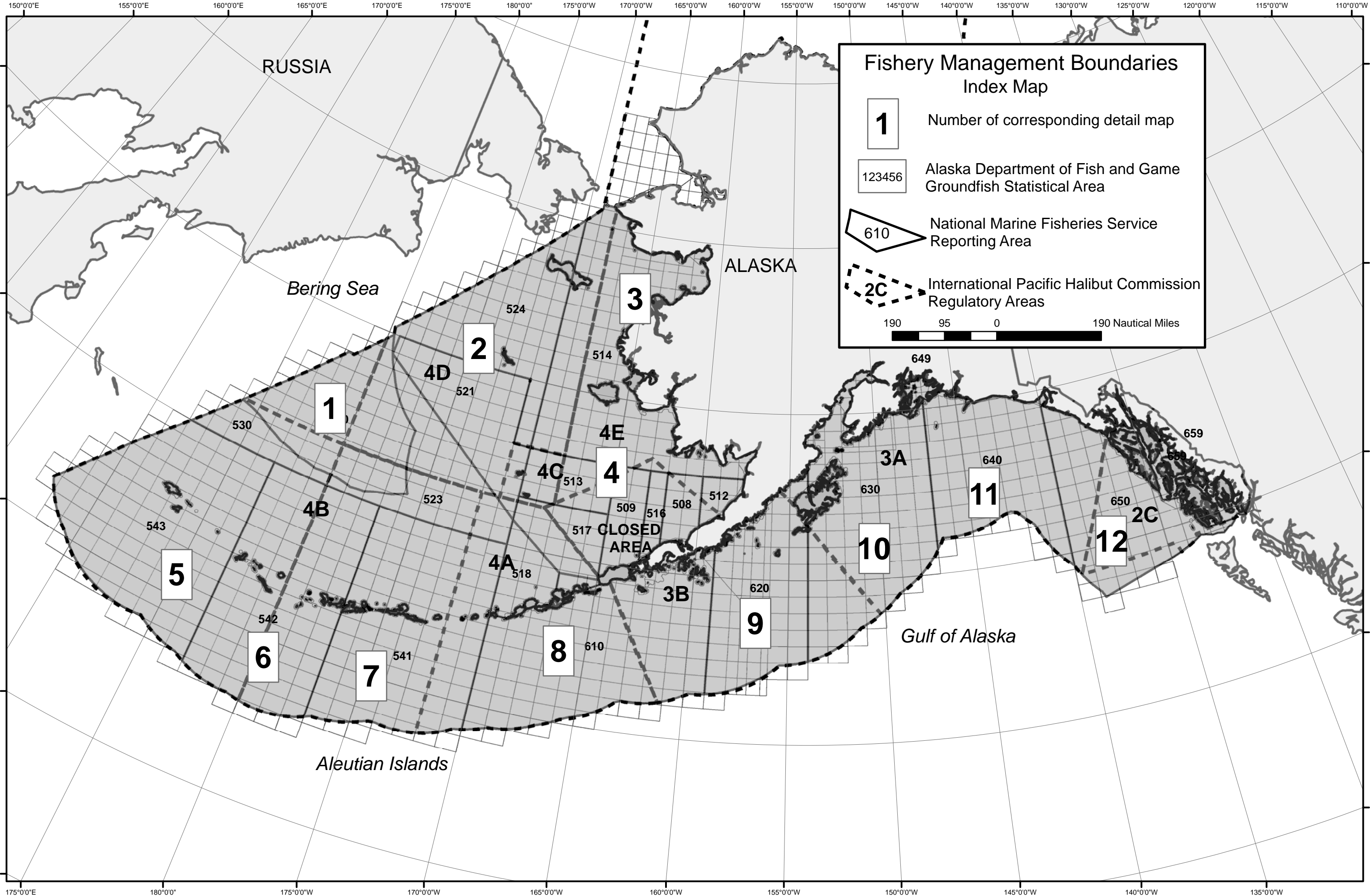
508

512

517

649

659



Fishery Management Boundaries Index Map

- 1**
Number of corresponding detail map
- 123456
Alaska Department of Fish and Game
Groundfish Statistical Area
- 610
National Marine Fisheries Service
Reporting Area
- 2C
International Pacific Halibut Commission
Regulatory Areas

190 95 0 190 Nautical Miles

RUSSIA

ALASKA

Bering Sea

Gulf of Alaska

Aleutian Islands

CLOSED
AREA

5

6

7

8

9

10

11

12

1

2

3

4

4D

4E

4C

4B

4A

3A

3B

2C

543

542

541

518

610

620

630

640

650

659

524

514

521

530

523

513

509

516

508

512

517

649

659

Fishery Management Boundaries Map #1

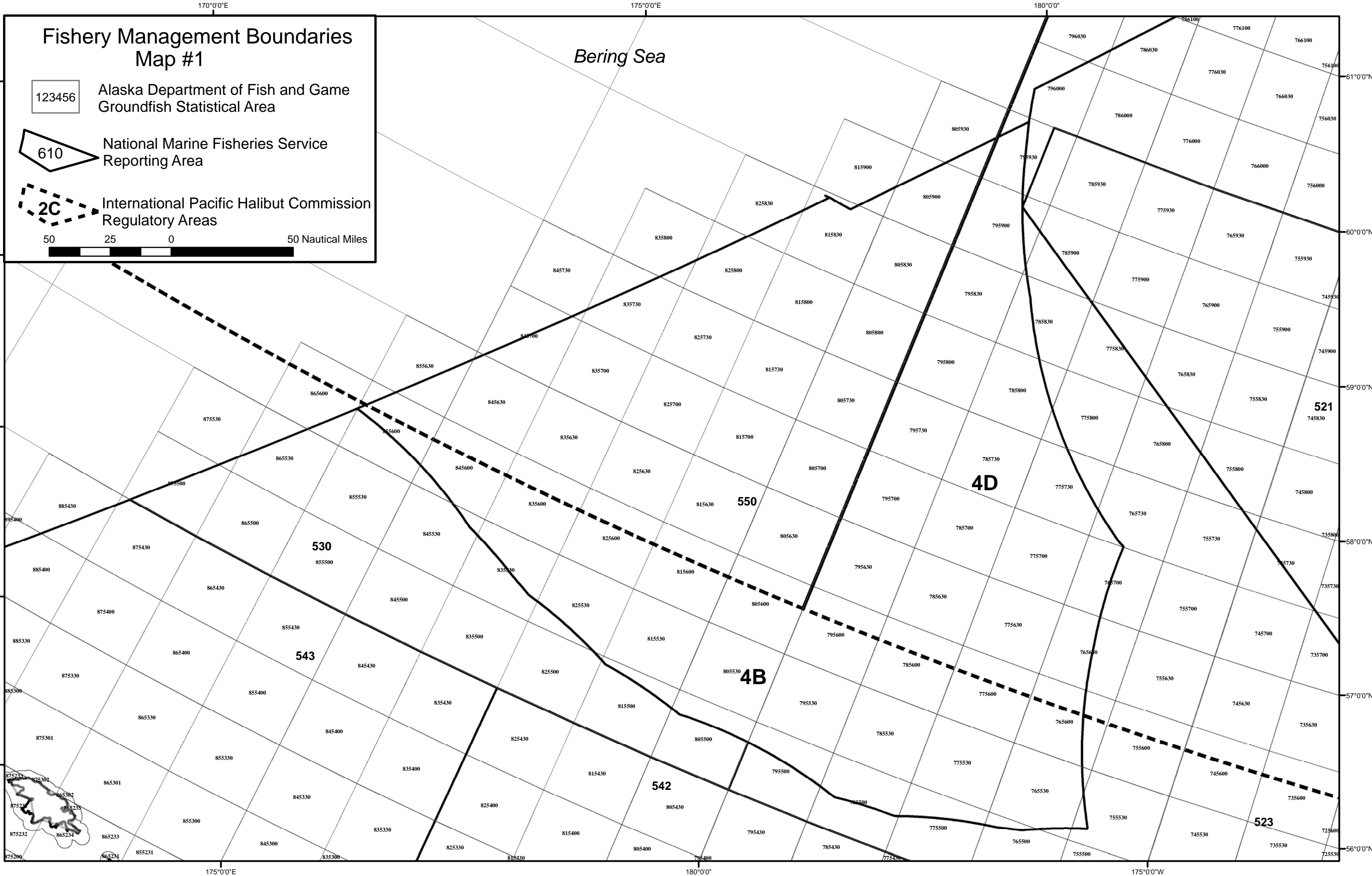
123456 Alaska Department of Fish and Game
Groundfish Statistical Area

610 National Marine Fisheries Service
Reporting Area

2C International Pacific Halibut Commission
Regulatory Areas



Bering Sea



175°0'0"E 180°0'0" 175°0'0"W 170°0'0"W

Fishery Management Boundaries

Map #2

123456

Alaska Department of Fish and Game
Groundfish Statistical Area

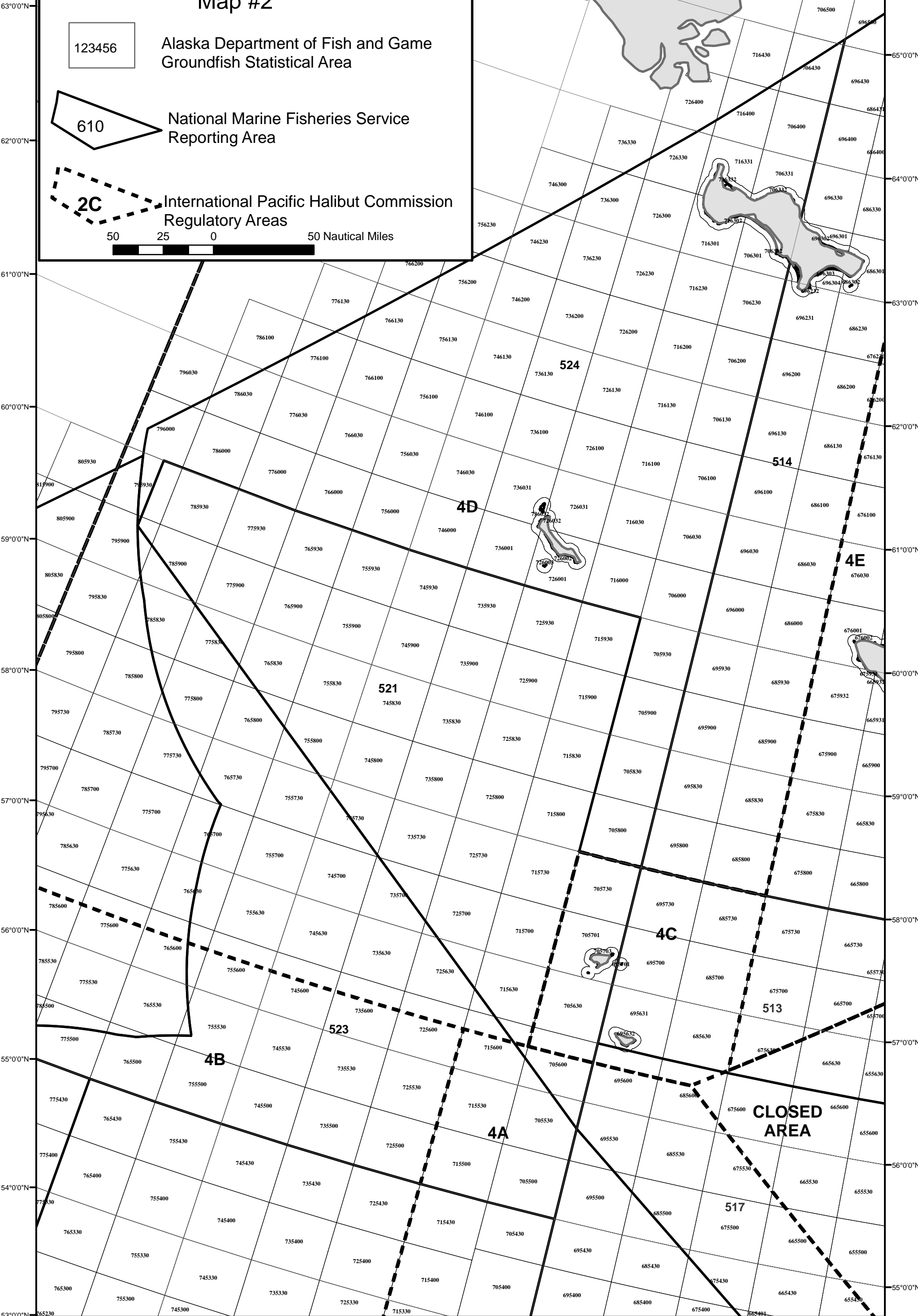
610

National Marine Fisheries Service
Reporting Area

2C

International Pacific Halibut Commission
Regulatory Areas

50 25 0 50 Nautical Miles



175°0'0"W

170°0'0"W

53°0'0"N

54°0'0"N

55°0'0"N

56°0'0"N

57°0'0"N

58°0'0"N

59°0'0"N

60°0'0"N

61°0'0"N

62°0'0"N

63°0'0"N

55°0'0"N

56°0'0"N

57°0'0"N

58°0'0"N

59°0'0"N

60°0'0"N

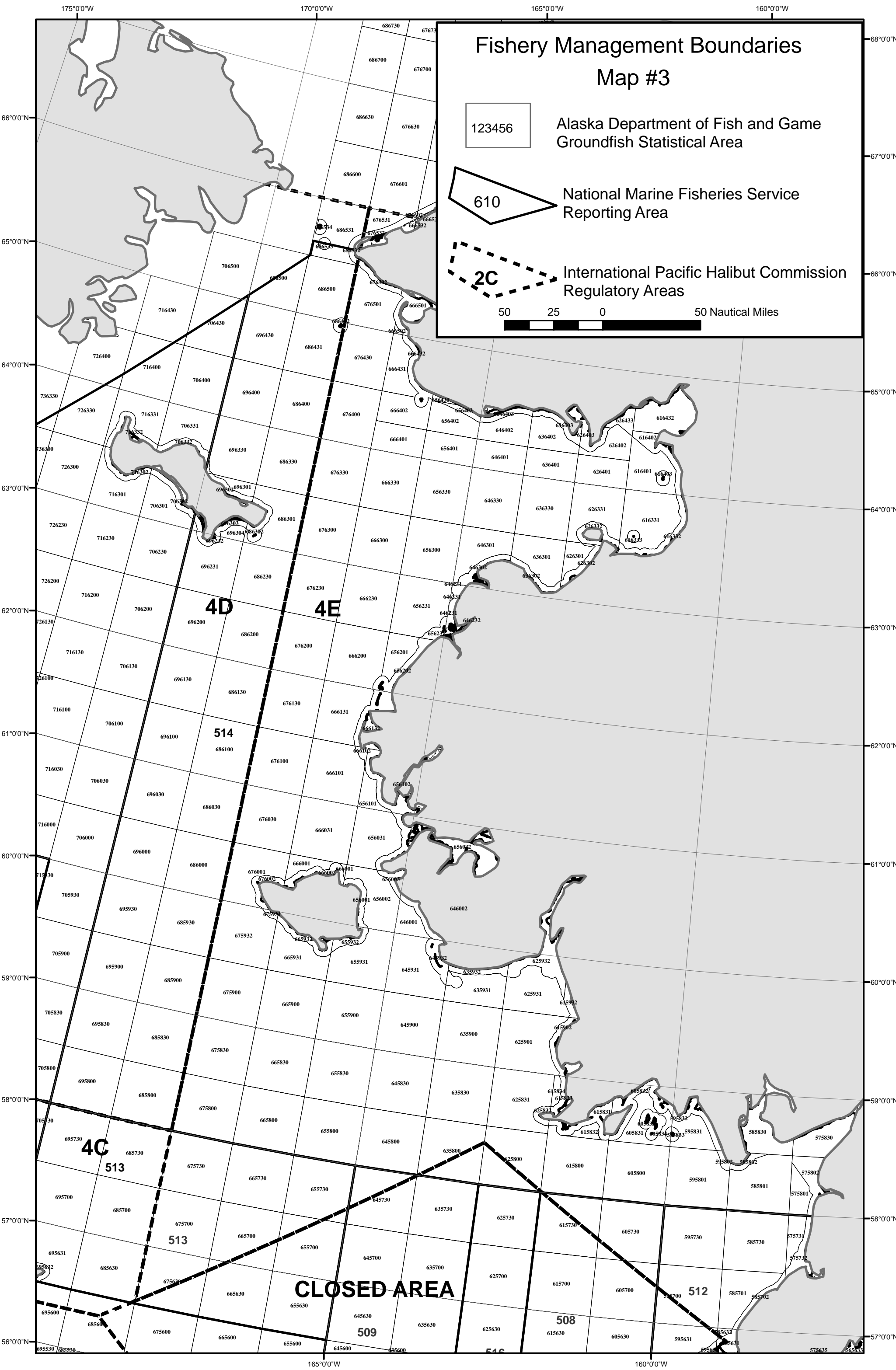
61°0'0"N

62°0'0"N

63°0'0"N

64°0'0"N

65°0'0"N



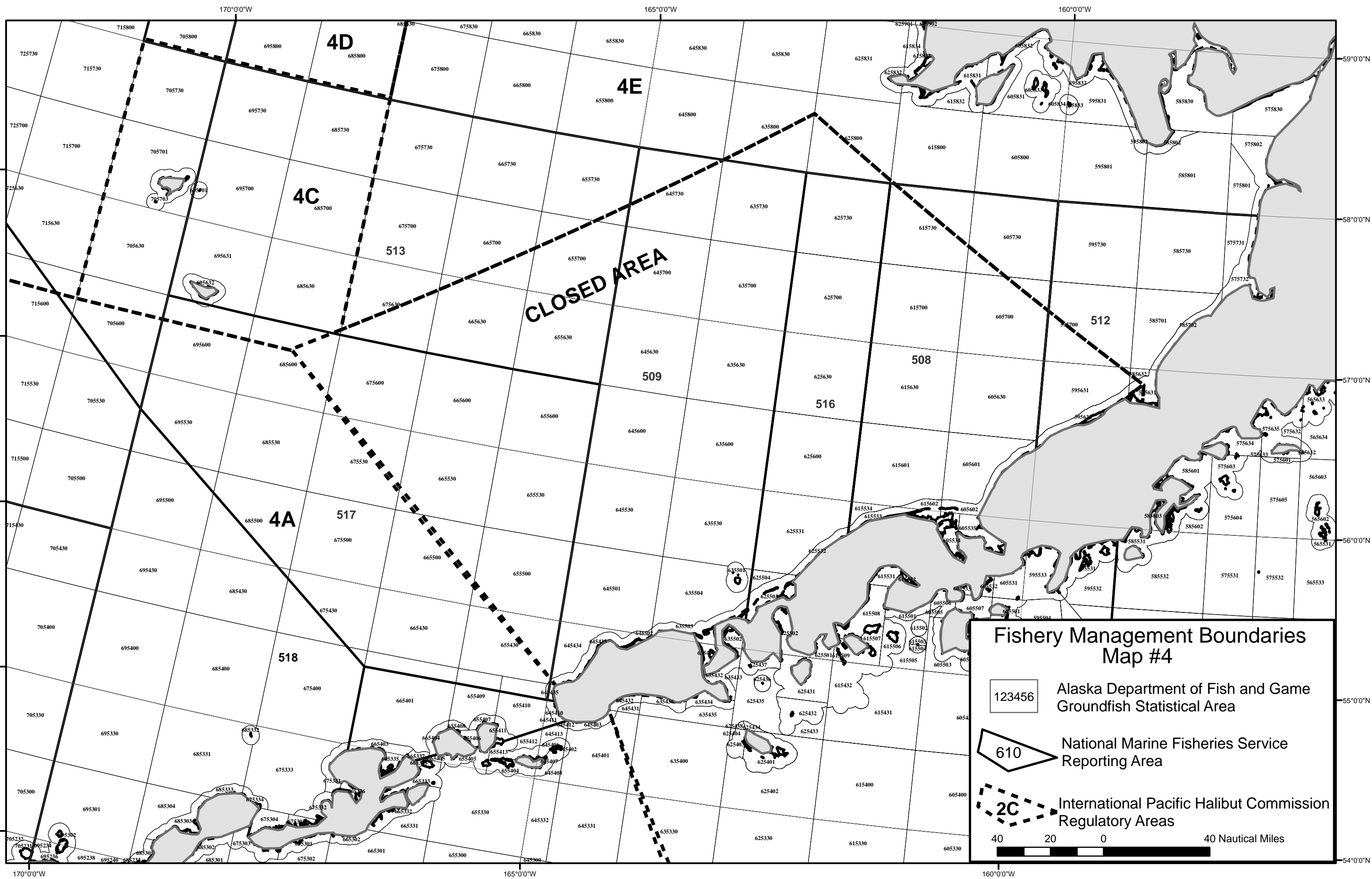
Fishery Management Boundaries Map #3

123456 Alaska Department of Fish and Game
Groundfish Statistical Area


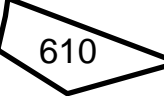

610 National Marine Fisheries Service
Reporting Area

2C International Pacific Halibut Commission
Regulatory Areas

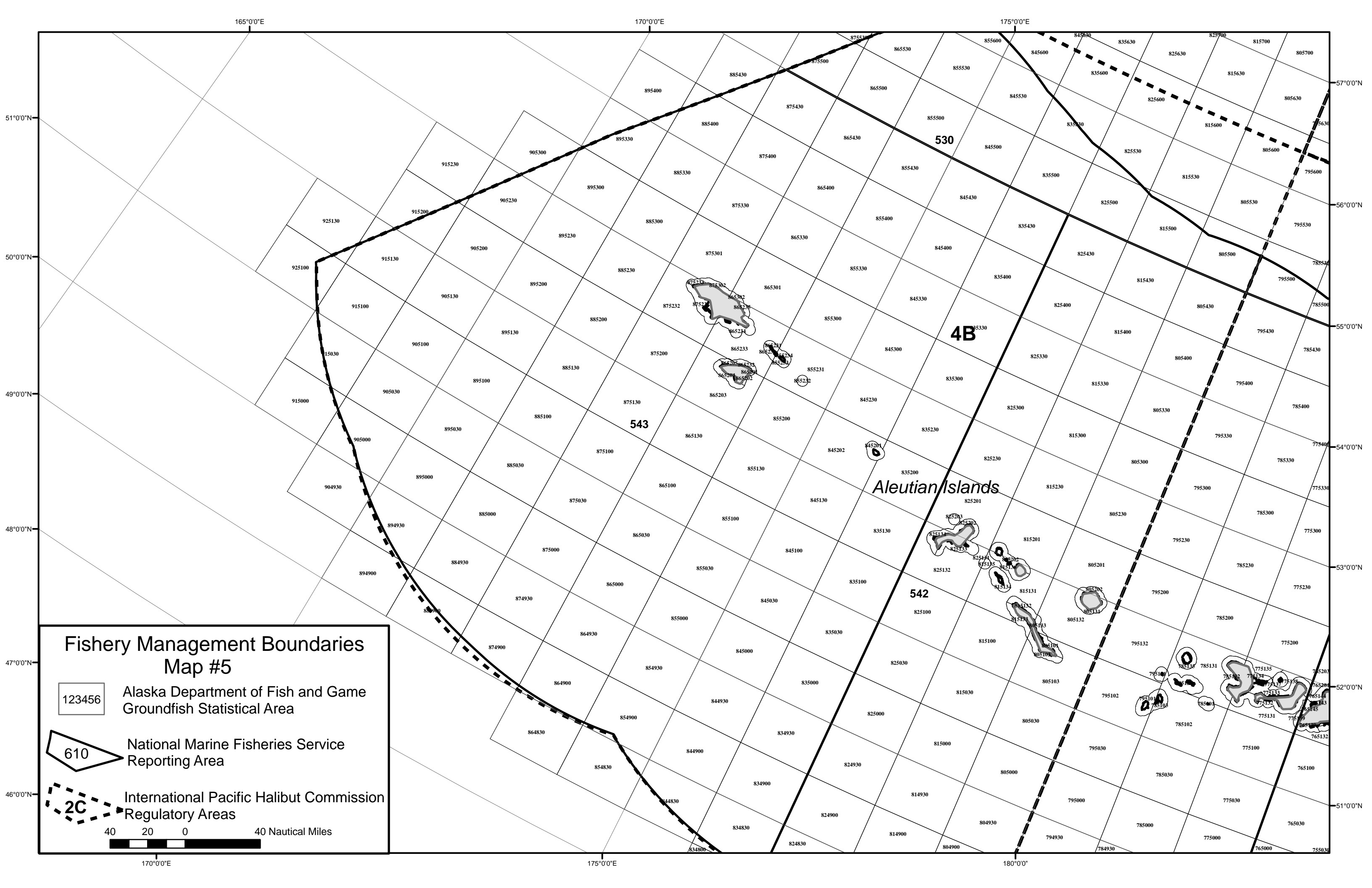
50 25 0 50 Nautical Miles



**Fishery Management Boundaries
Map #4**

-  123456 Alaska Department of Fish and Game Groundfish Statistical Area
-  610 National Marine Fisheries Service Reporting Area
-  2C International Pacific Halibut Commission Regulatory Areas

40 20 0 40 Nautical Miles



165°0'0"E

170°0'0"E

175°0'0"E

57°0'0"N

56°0'0"N

55°0'0"N

54°0'0"N

53°0'0"N

52°0'0"N

51°0'0"N

51°0'0"N

50°0'0"N

49°0'0"N

48°0'0"N

47°0'0"N

46°0'0"N

170°0'0"E

175°0'0"E

180°0'0"

Fishery Management Boundaries Map #5

123456 Alaska Department of Fish and Game
Groundfish Statistical Area

610 National Marine Fisheries Service
Reporting Area

2C International Pacific Halibut Commission
Regulatory Areas

40 20 0 40 Nautical Miles

175°0'0"E

180°0'0"

Fishery Management Boundaries Map #6

123456

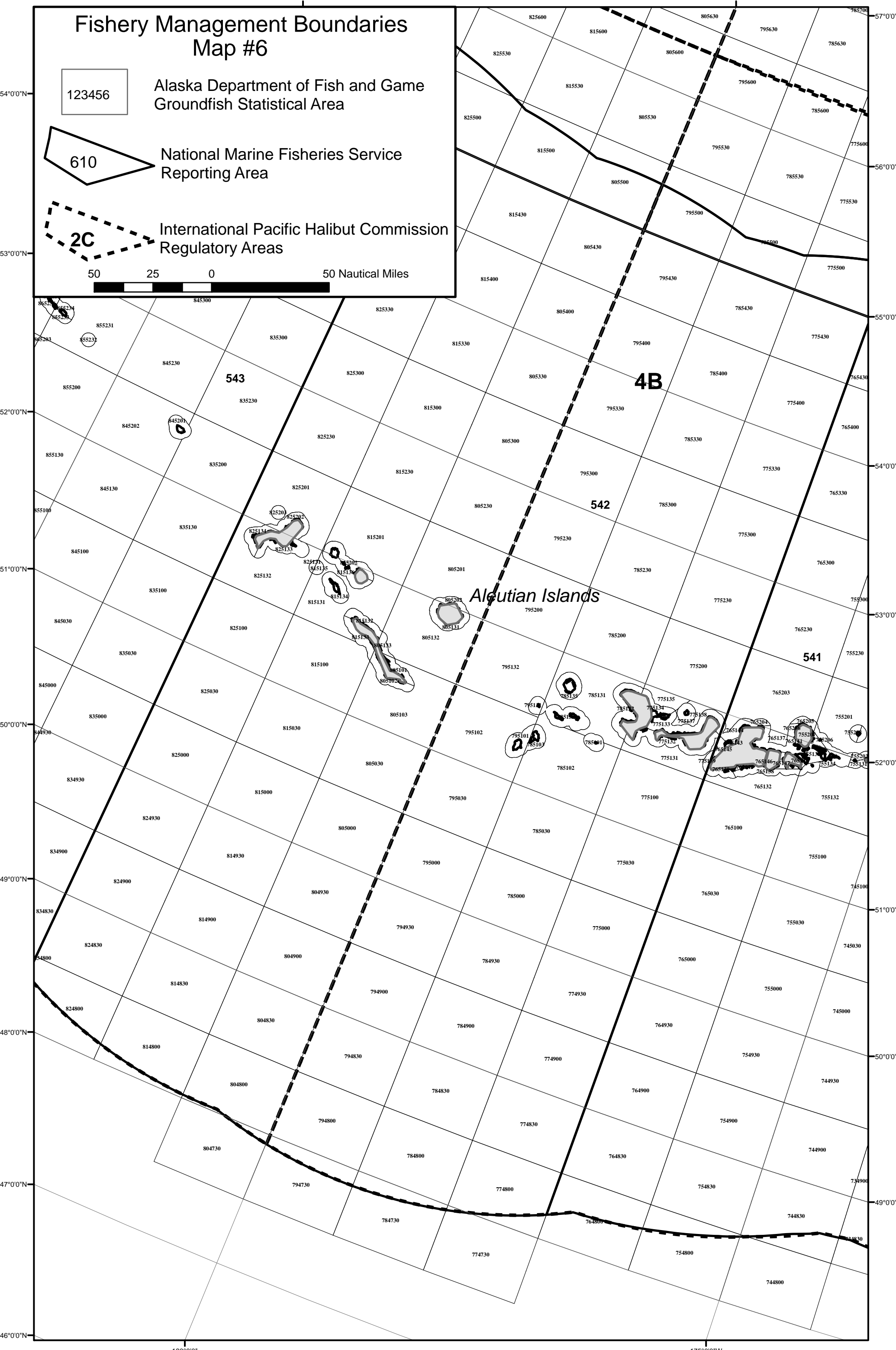
Alaska Department of Fish and Game
Groundfish Statistical Area

610

National Marine Fisheries Service
Reporting Area

2C

International Pacific Halibut Commission
Regulatory Areas



54°0'0"N
53°0'0"N
52°0'0"N
51°0'0"N
50°0'0"N
49°0'0"N
48°0'0"N
47°0'0"N
46°0'0"N

57°0'0"N
56°0'0"N
55°0'0"N
54°0'0"N
53°0'0"N
52°0'0"N
51°0'0"N
50°0'0"N
49°0'0"N

180°0'0"

175°0'0"W

Fishery Management Boundaries Map #7

123456

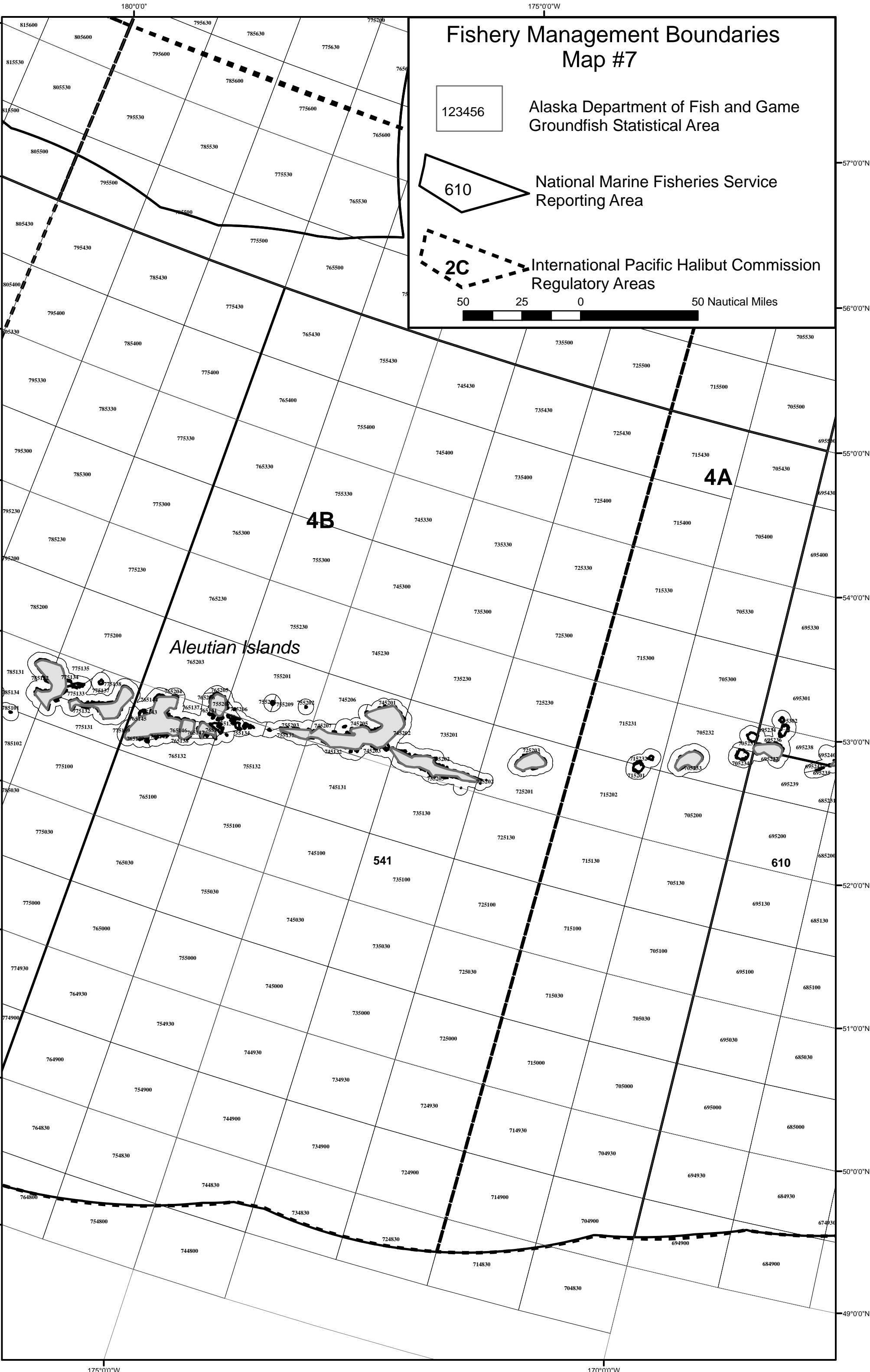
Alaska Department of Fish and Game
Groundfish Statistical Area

610

National Marine Fisheries Service
Reporting Area

2C

International Pacific Halibut Commission
Regulatory Areas

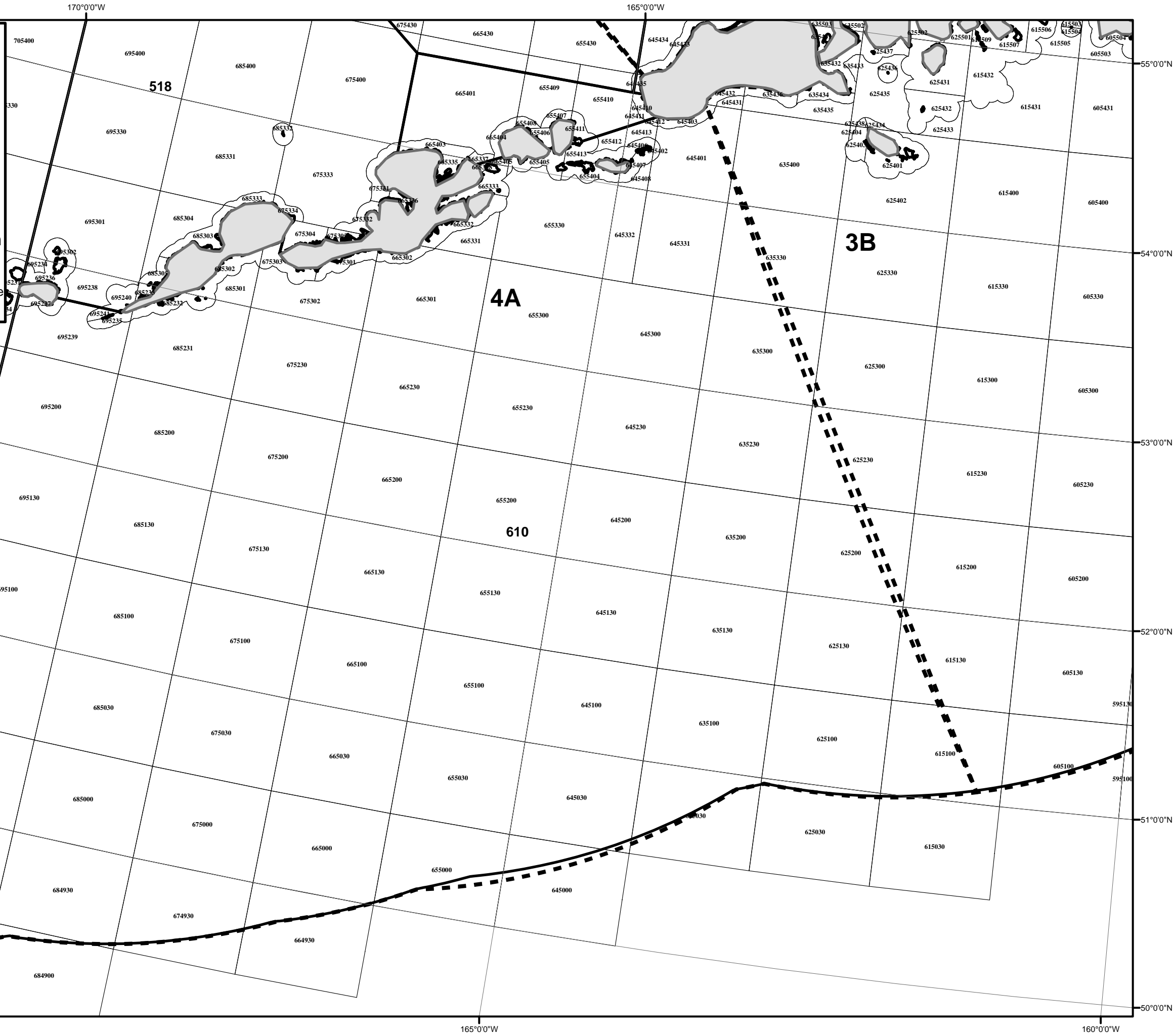


Fishery Management Boundaries Map #8

123456 Alaska Department of Fish and Game
Groundfish Statistical Area

610 National Marine Fisheries Service
Reporting Area

2C International Pacific Halibut Commission
Regulatory Areas



160°0'0"W

155°0'0"W

Fishery Management Boundaries Map #9

123456

Alaska Department of Fish and Game
Groundfish Statistical Area

610

National Marine Fisheries Service
Reporting Area

2C

International Pacific Halibut Commission
Regulatory Areas

50 25 0 50 Nautical Miles

58°0'0"N

57°0'0"N

56°0'0"N

55°0'0"N

54°0'0"N

53°0'0"N

52°0'0"N

58°0'0"N

57°0'0"N

56°0'0"N

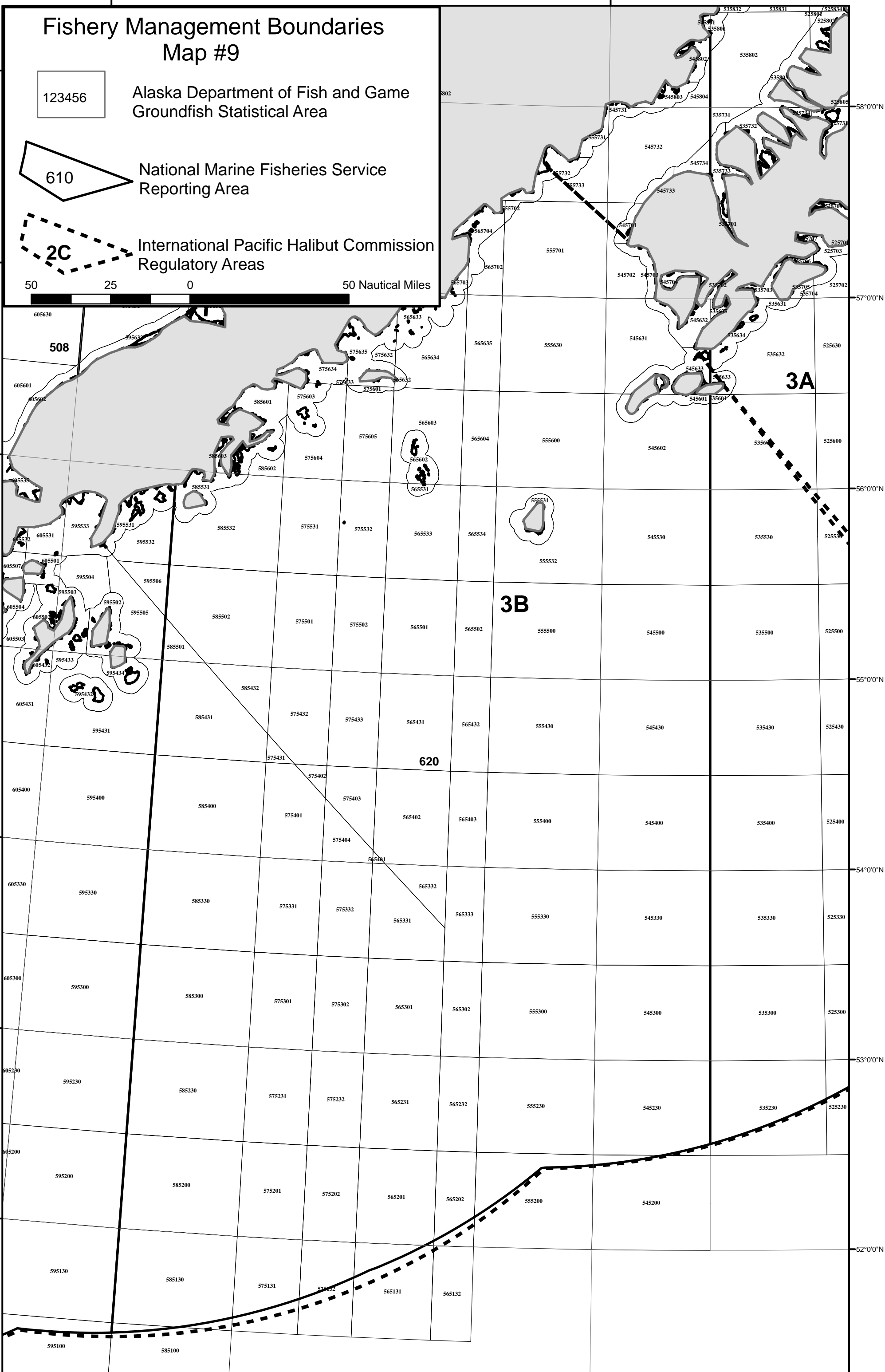
55°0'0"N

54°0'0"N

53°0'0"N

52°0'0"N

155°0'0"W



155°0'0"W

150°0'0"W

Fishery Management Boundaries Map #10

123456

Alaska Department of Fish and Game
Groundfish Statistical Area

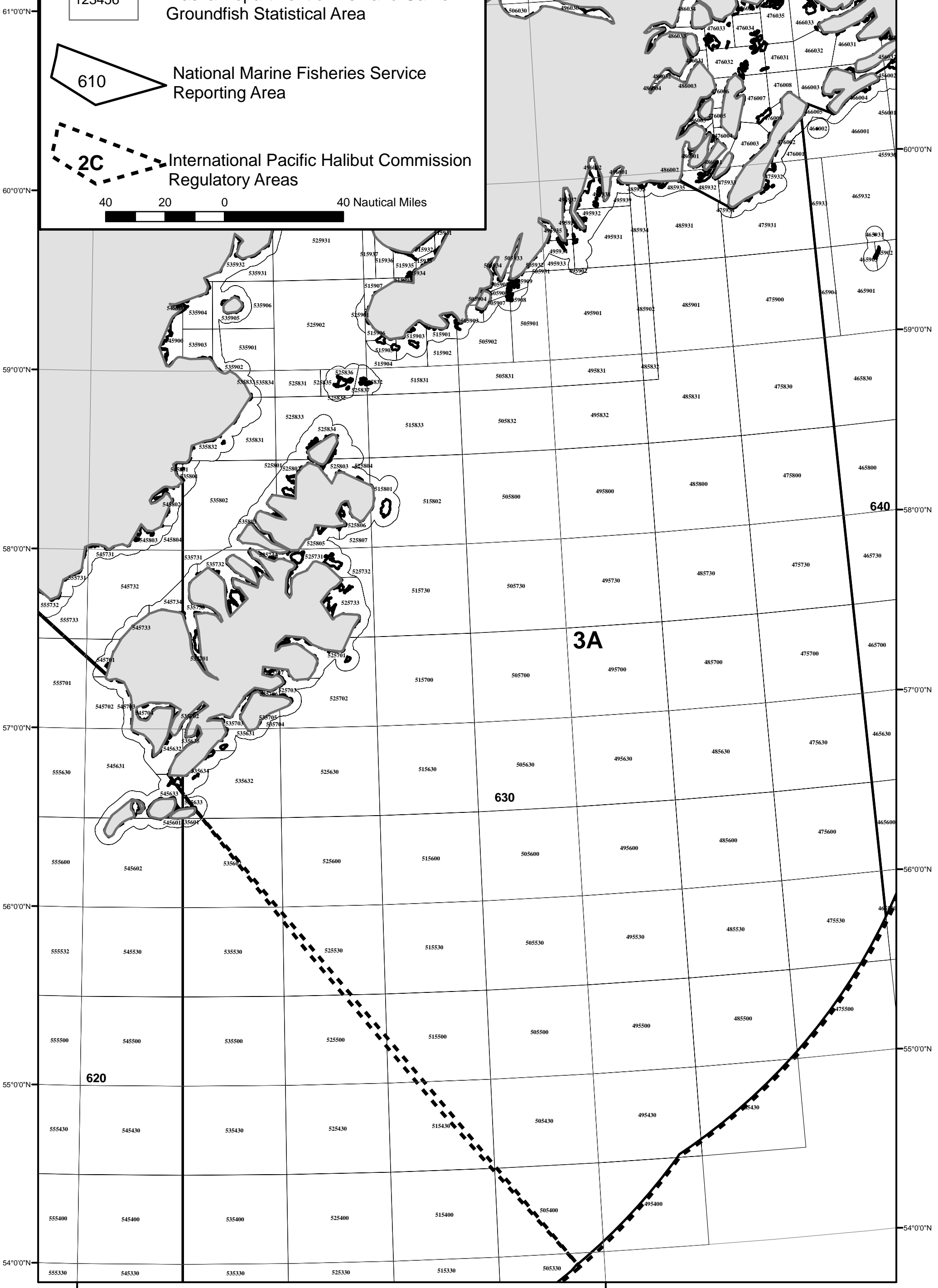
610

National Marine Fisheries Service
Reporting Area

2C

International Pacific Halibut Commission
Regulatory Areas

40 20 0 40 Nautical Miles



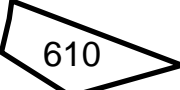
61°0'0"N
60°0'0"N
59°0'0"N
58°0'0"N
57°0'0"N
56°0'0"N
55°0'0"N
54°0'0"N


155°0'0"W

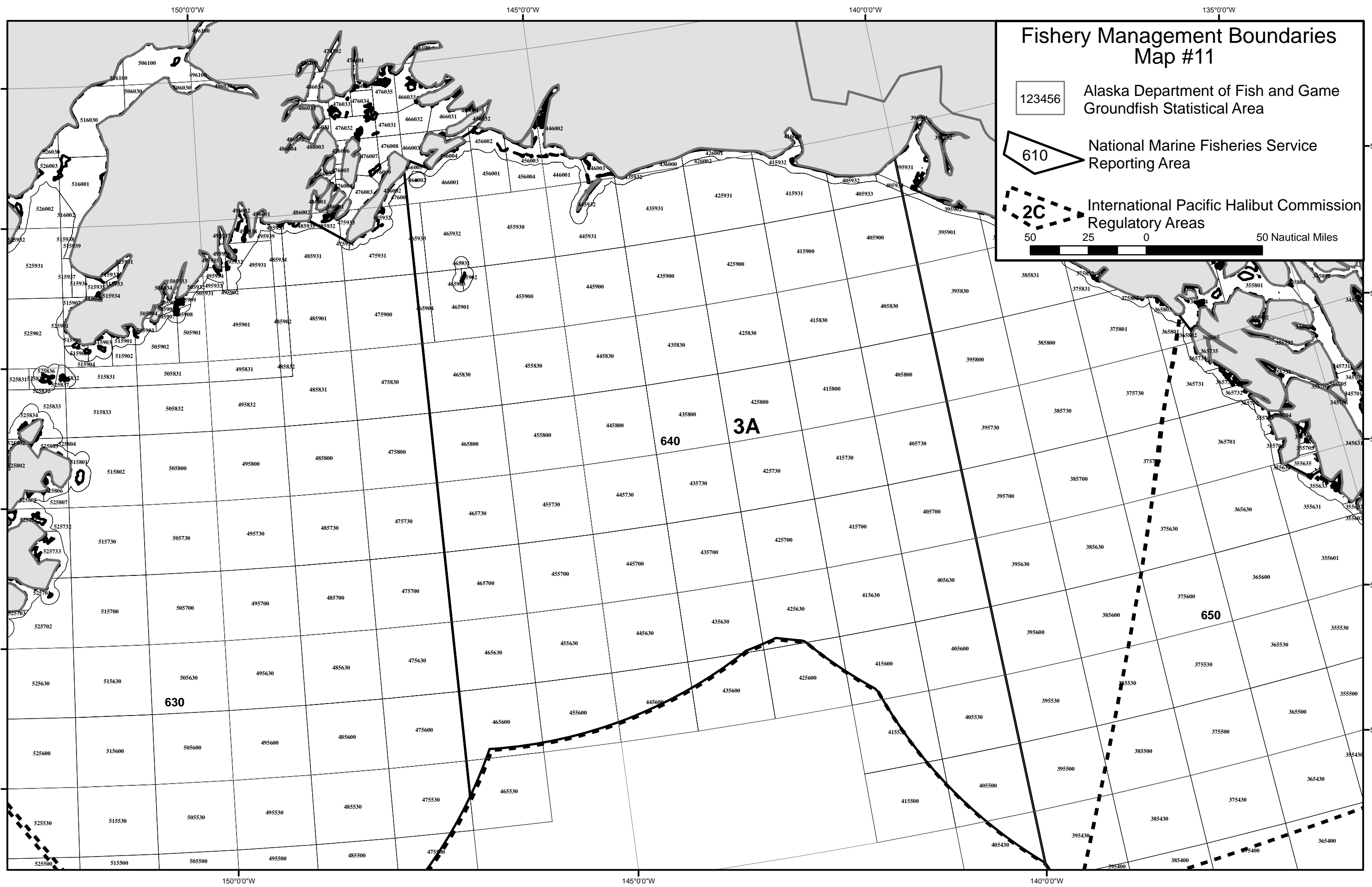
150°0'0"W

Fishery Management Boundaries Map #11

 123456 Alaska Department of Fish and Game
Groundfish Statistical Area

 610 National Marine Fisheries Service
Reporting Area

 2C International Pacific Halibut Commission
Regulatory Areas



Fishery Management Boundaries Map #12

 **123456** Alaska Department of Fish and Game
Groundfish Statistical Area

610 National Marine Fisheries Service
Reporting Area

2C International Pacific Halibut Commission
Regulatory Areas

50 25 0 50 Nautical Miles

