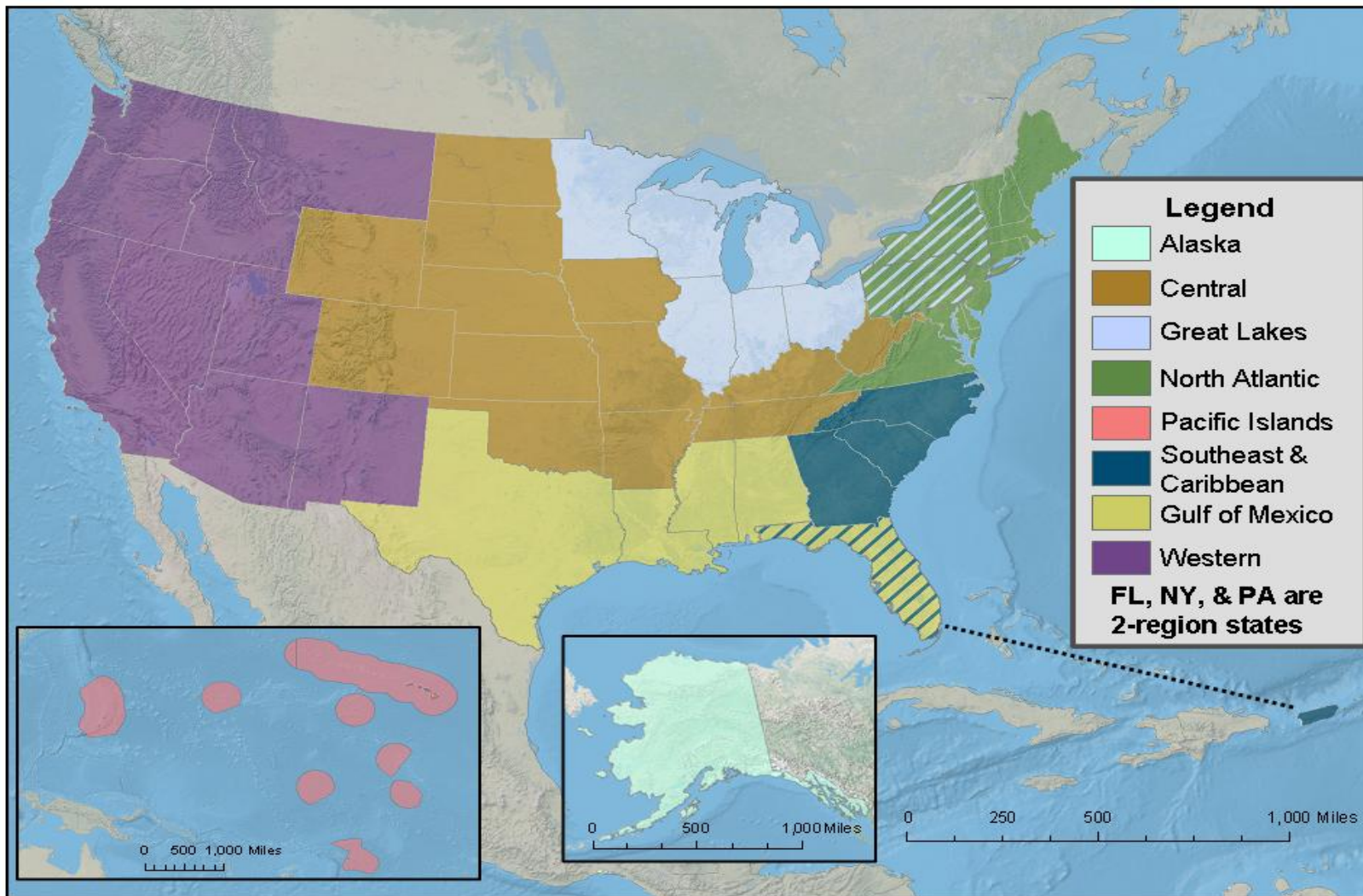




NOAA Regional Collaboration Framework



NOAA's Regional Collaboration Framework

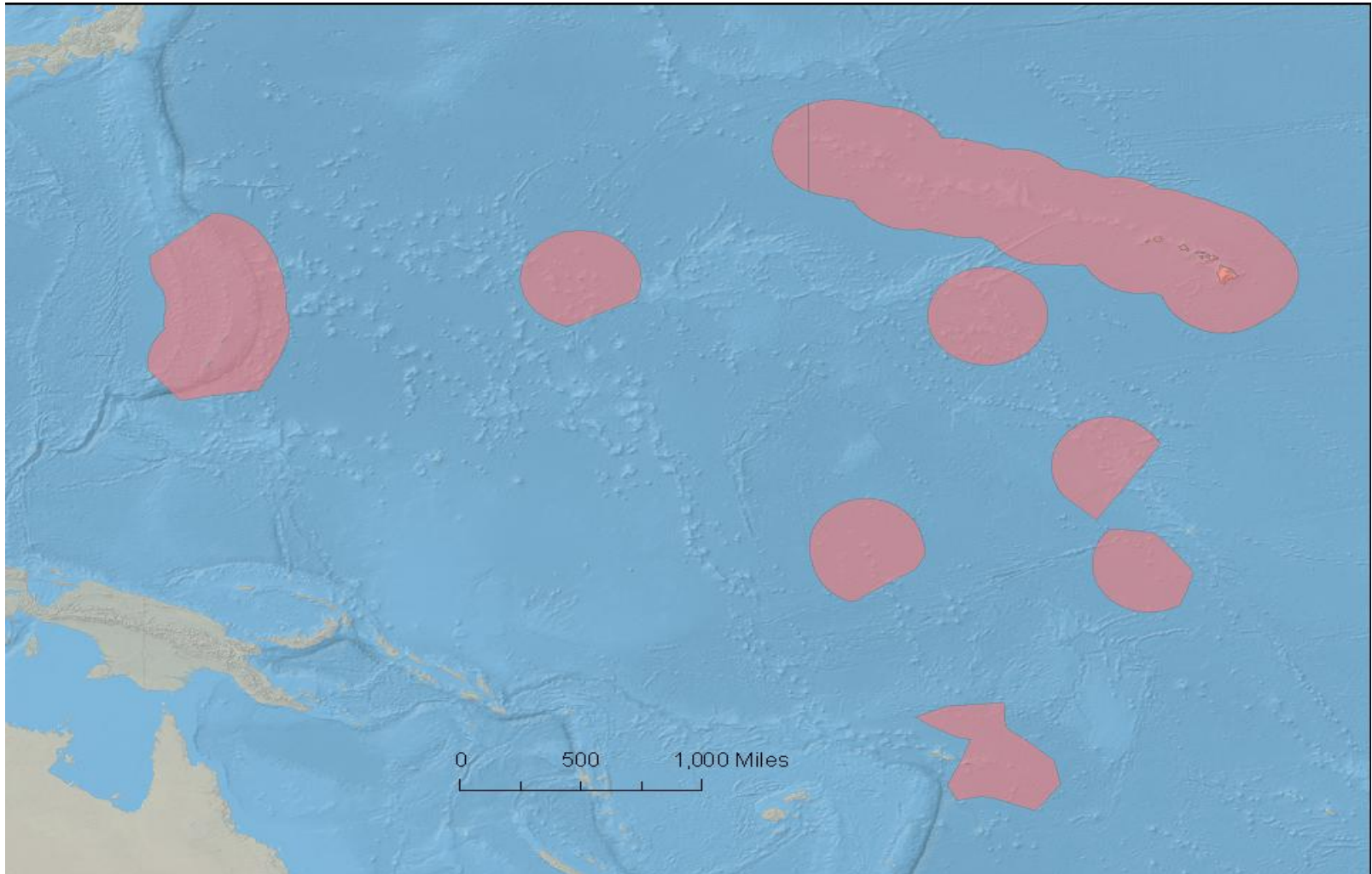




NOAA Regions

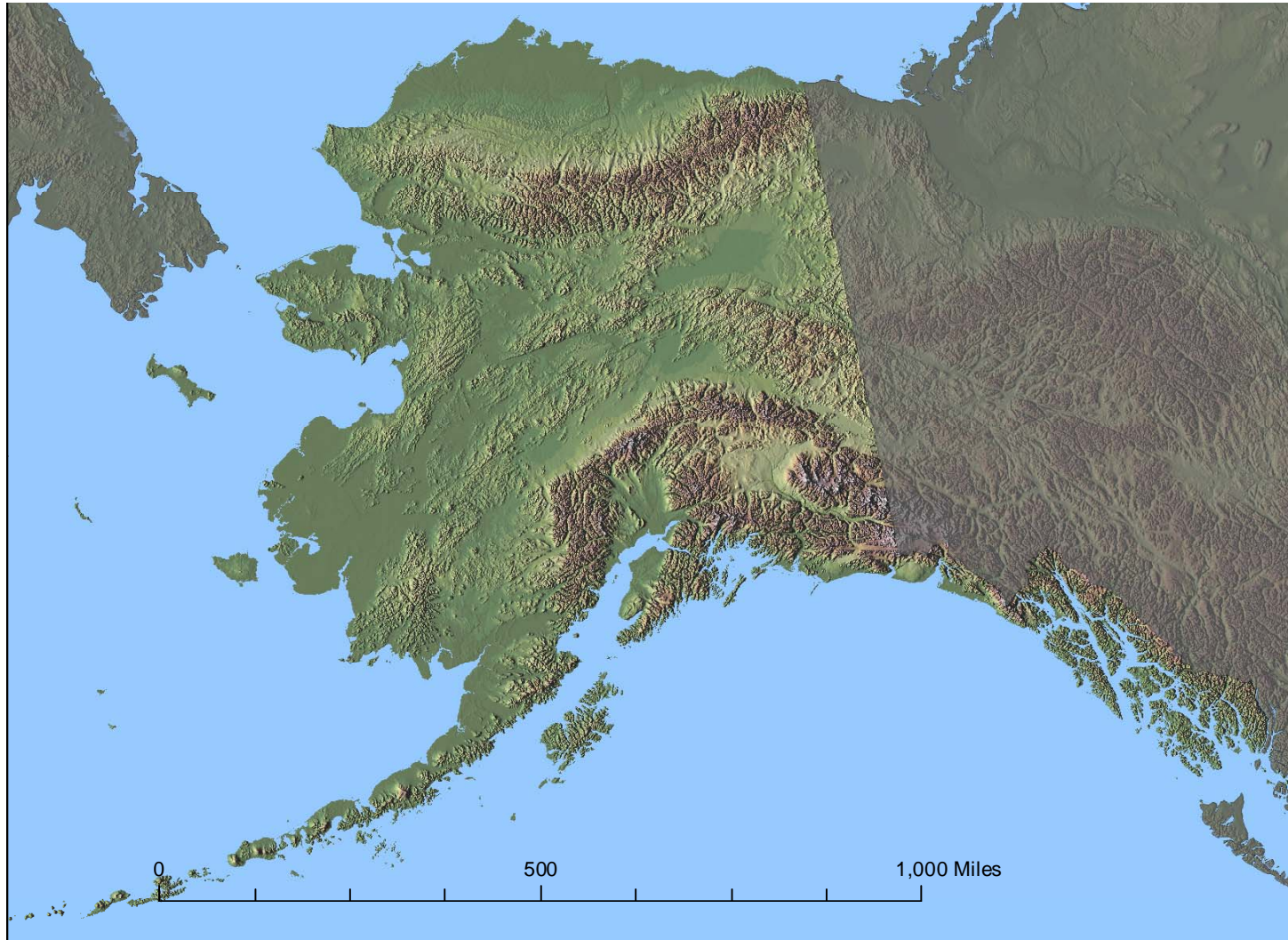


Pacific Region





Alaska Region




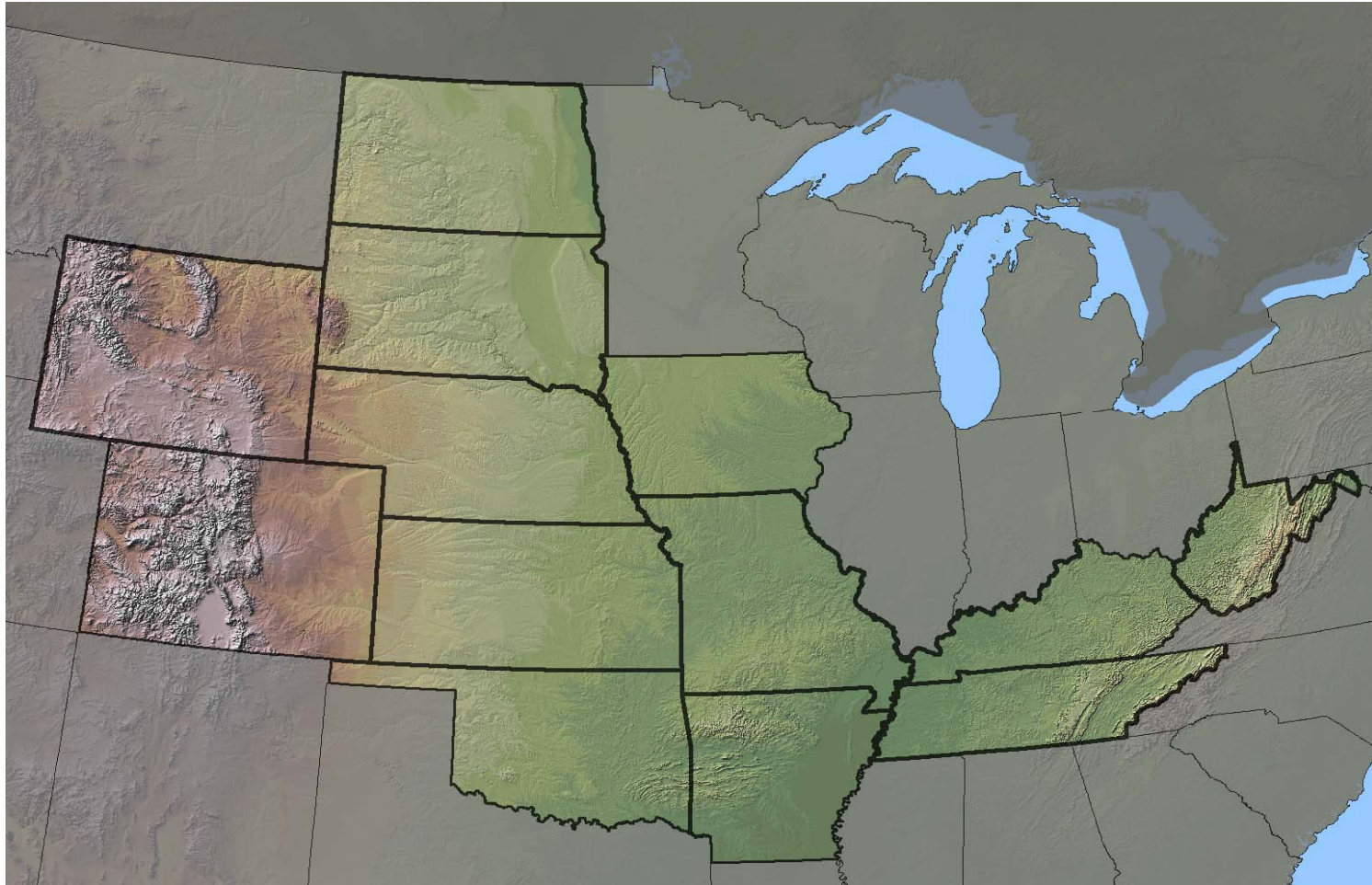


Western Region




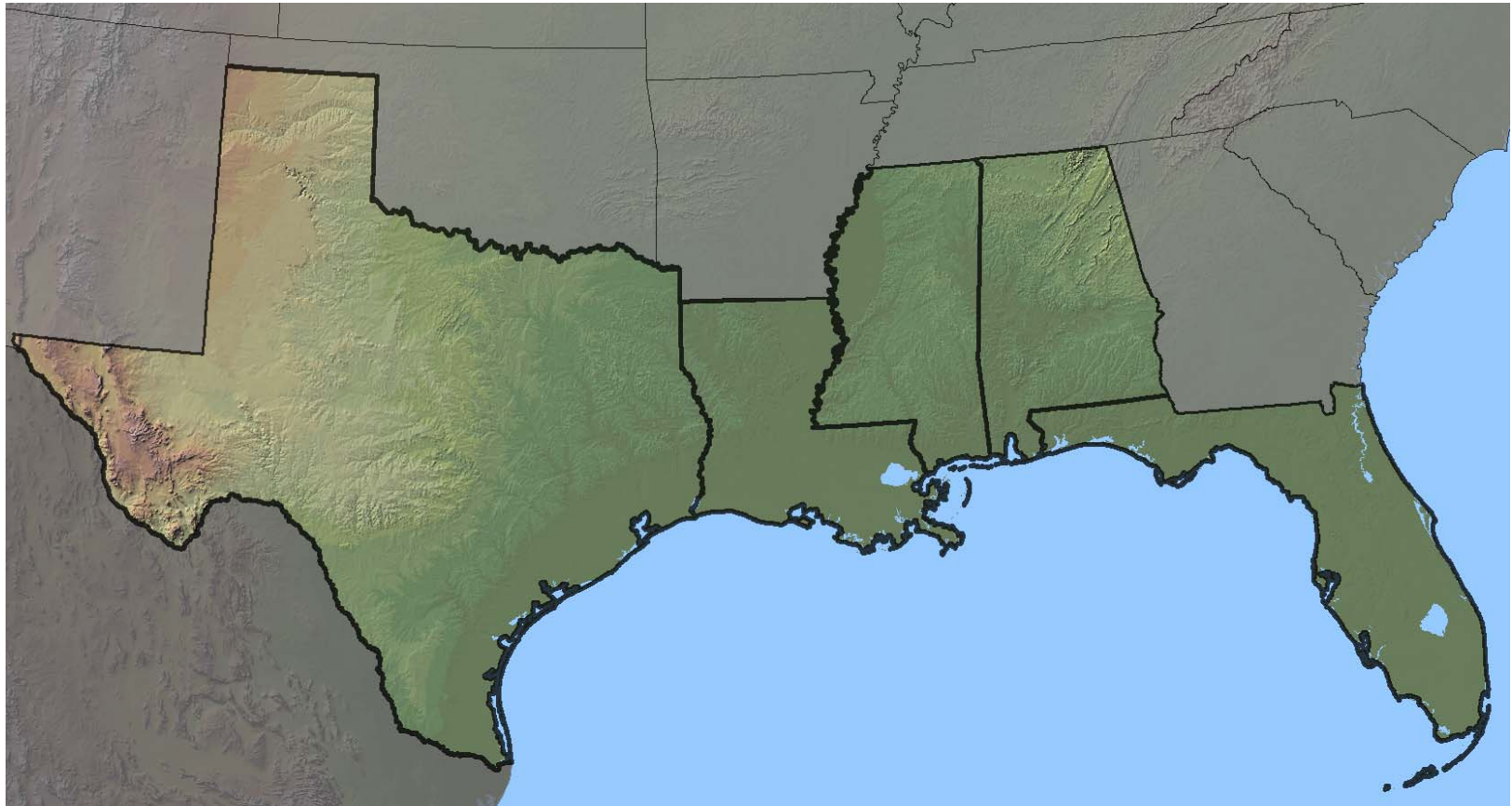


Central Region



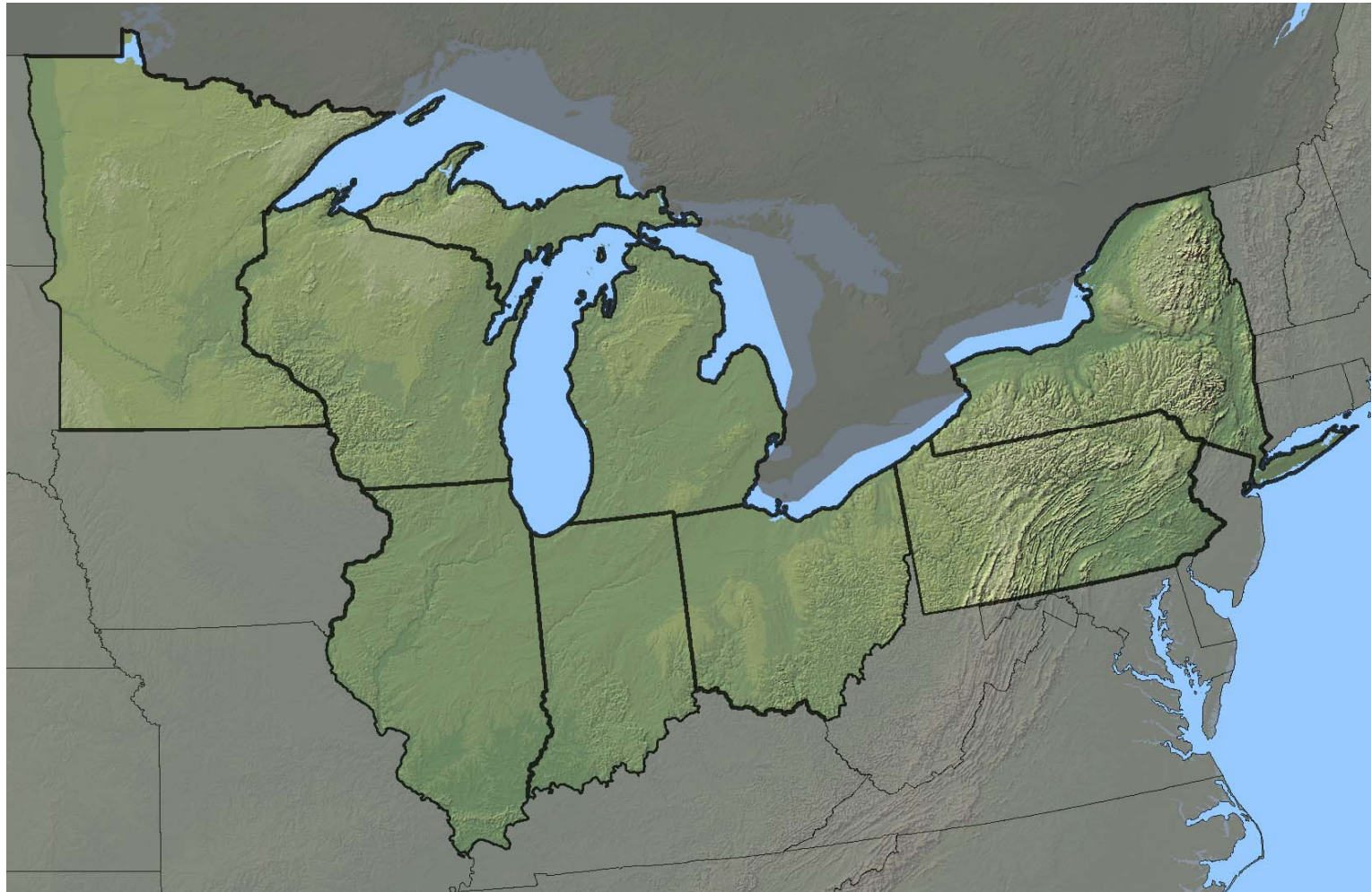


Southern Region



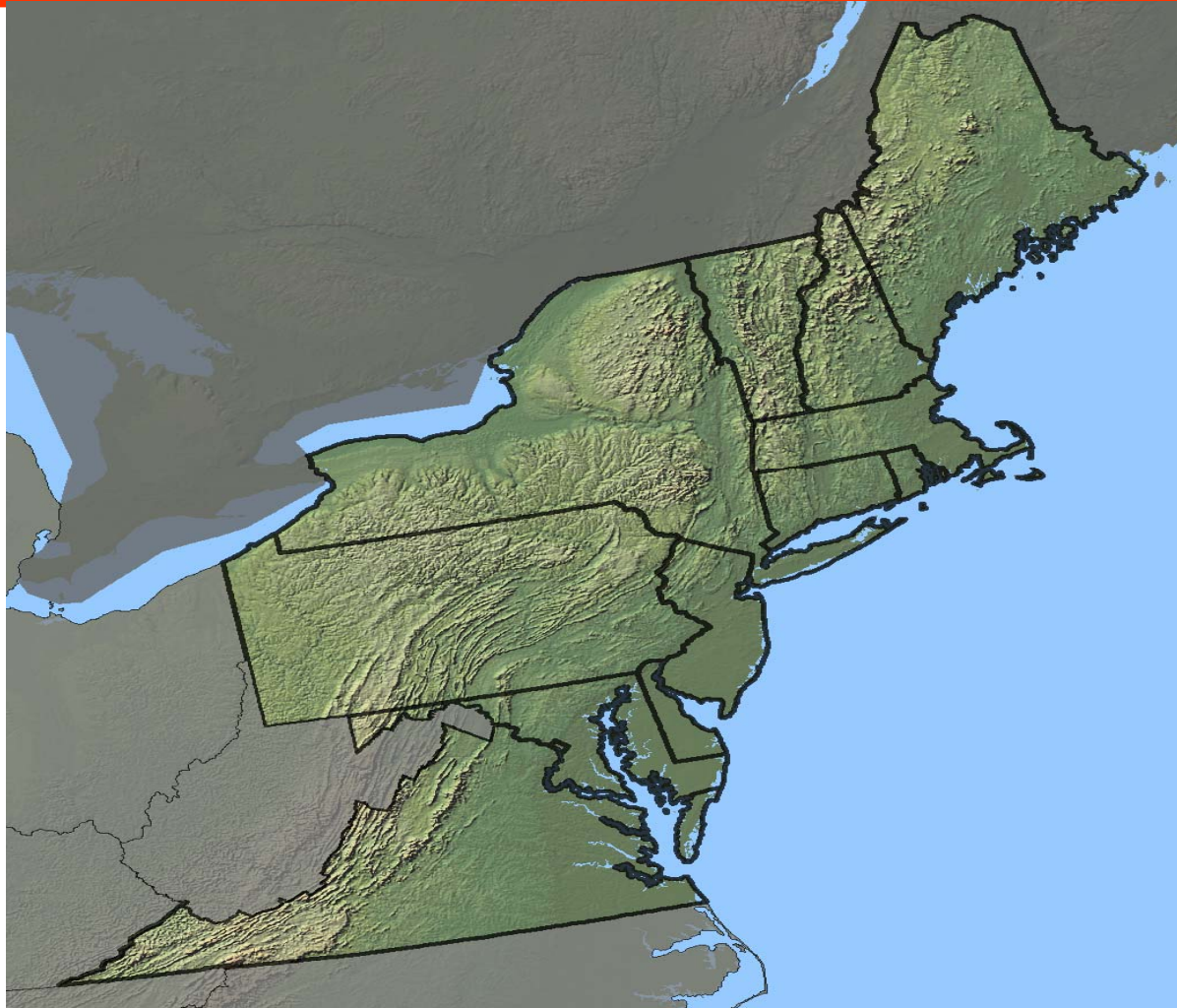


Great Lakes Region



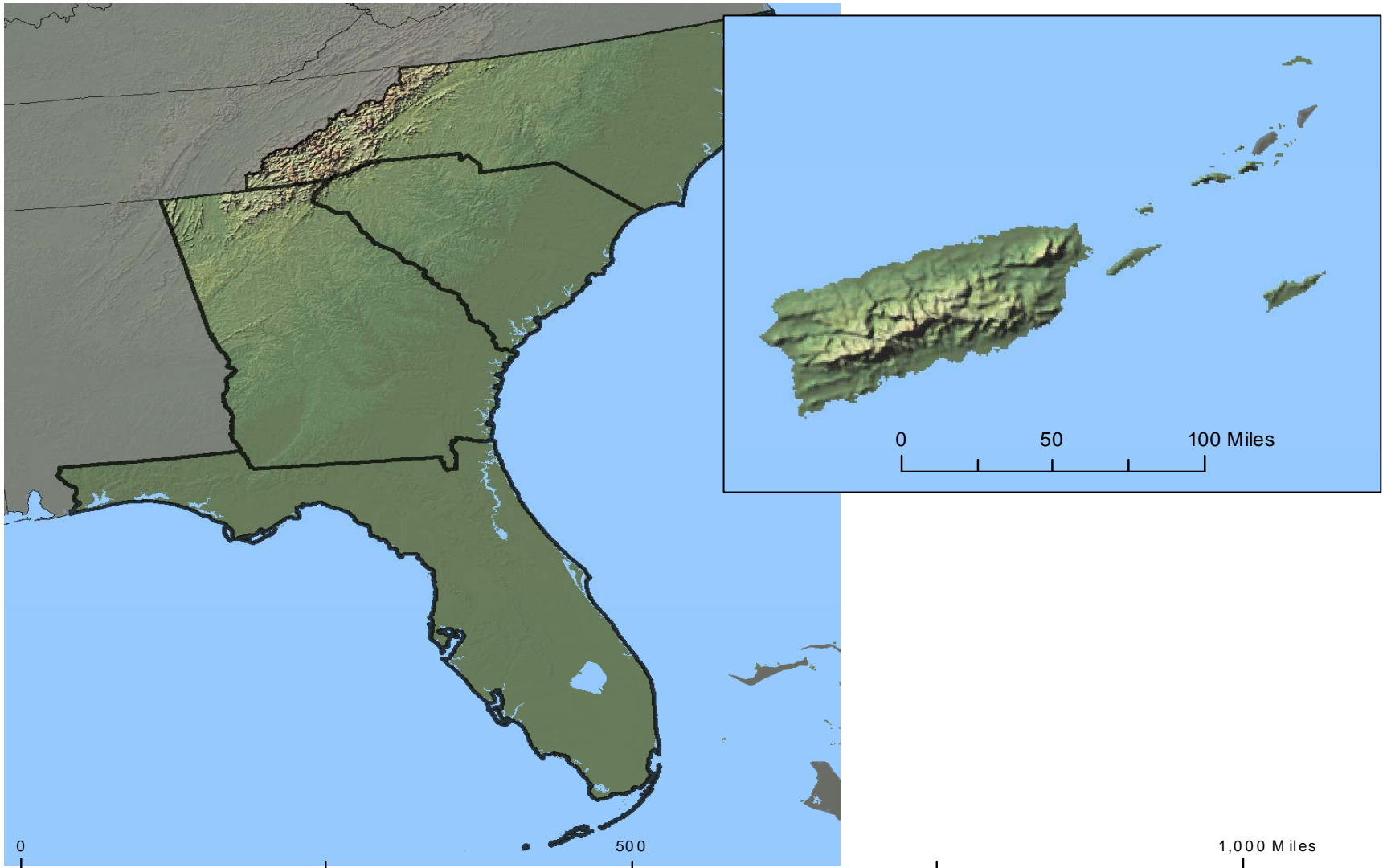


North Atlantic Region





South Atlantic Region



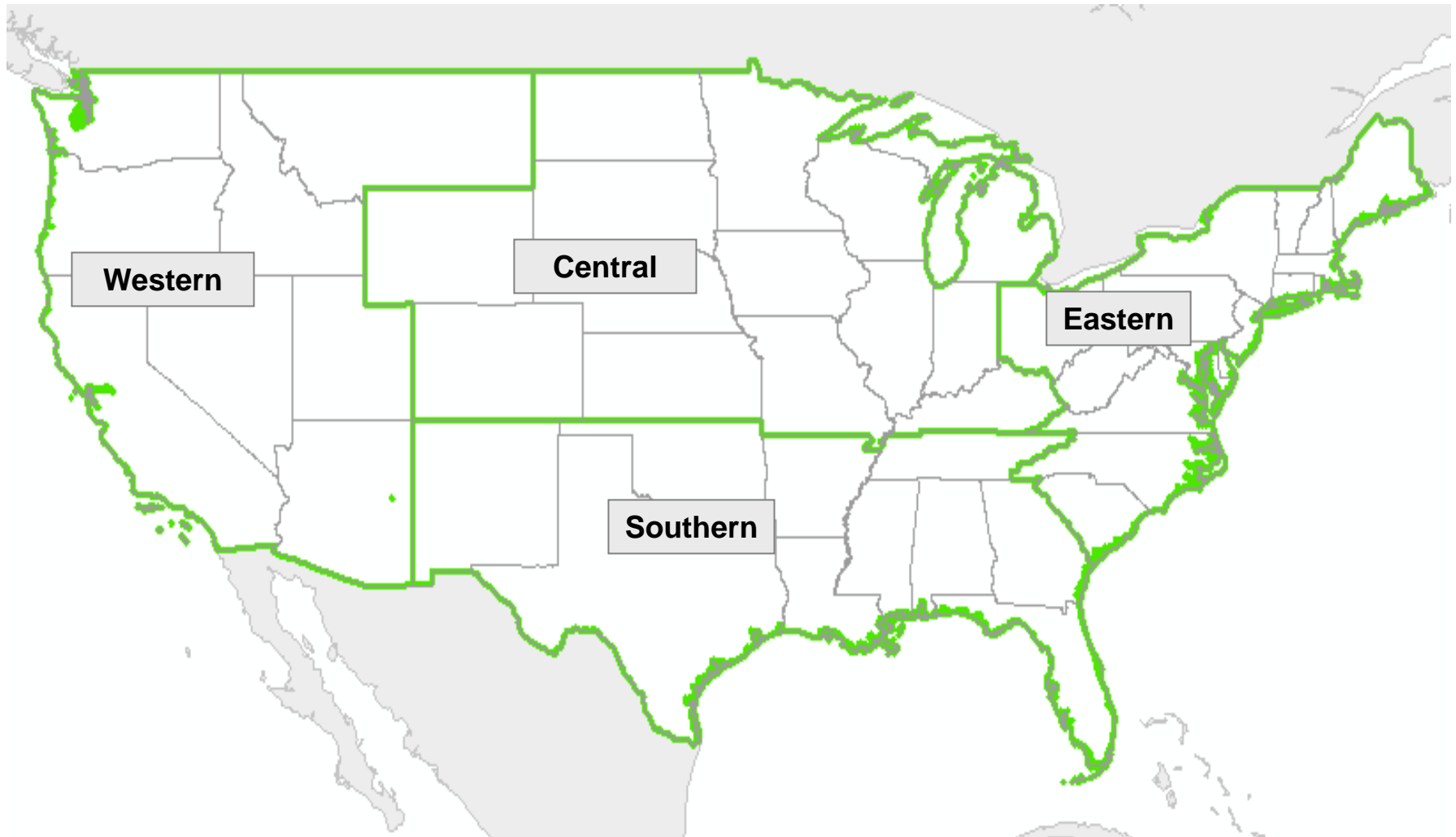


Existing Regional Frameworks (NOAA and non-NOAA)*

*Please Note - in previously developed maps for NOAA and other agency regions, we make reference to but do not actually show the Alaska and Pacific regions. There is no information lost because we do reference whatever sites or regions are included in those areas, but they're not shown with a graphic of Alaska and Hawaii in the background.



National Weather Service Regions





OAR: Sea Grant Regions



Pacific

Great Lakes

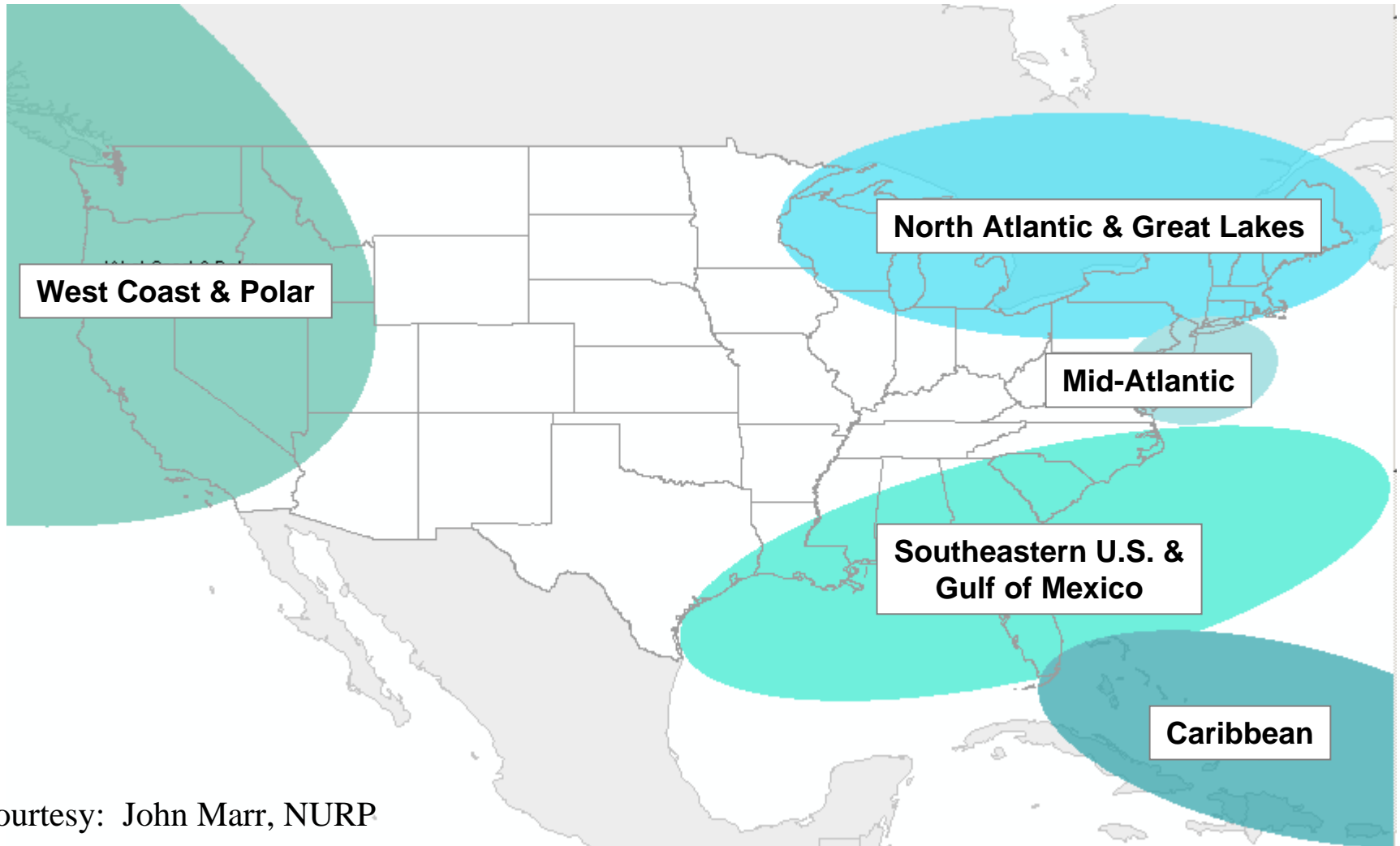
Northeast

Mid-Atlantic

Southeast & Gulf of Mexico



OAR: National Undersea Research Program



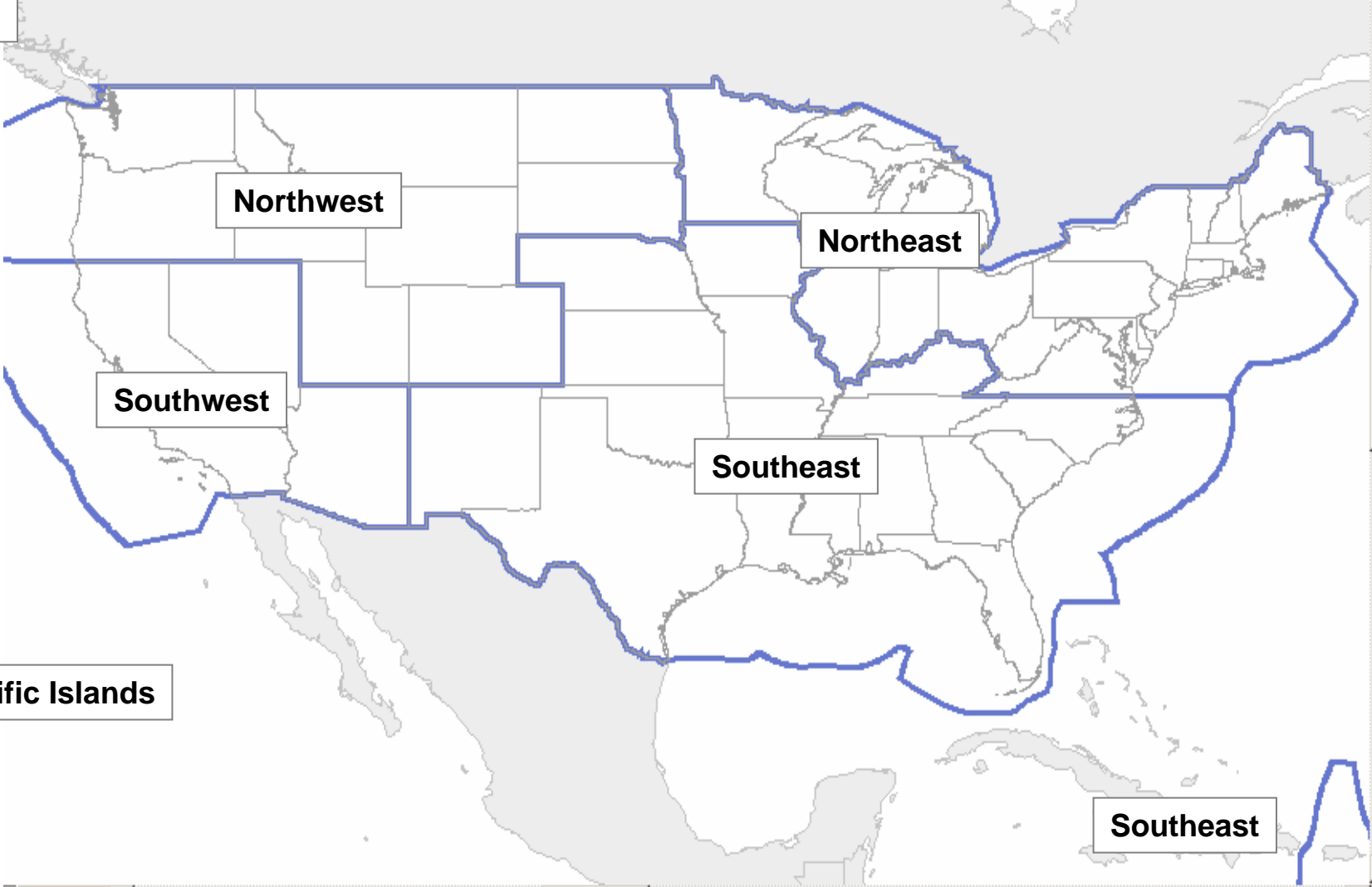
Courtesy: John Marr, NURP



National Marine Fisheries Service Regions



Alaska



Pacific Islands

Southeast



Fishery Management Councils



North Pacific

Pacific

New England

Mid-Atlantic

South Atlantic

Gulf of Mexico

Caribbean

Western Pacific





NMFS: Large Marine Ecosystems



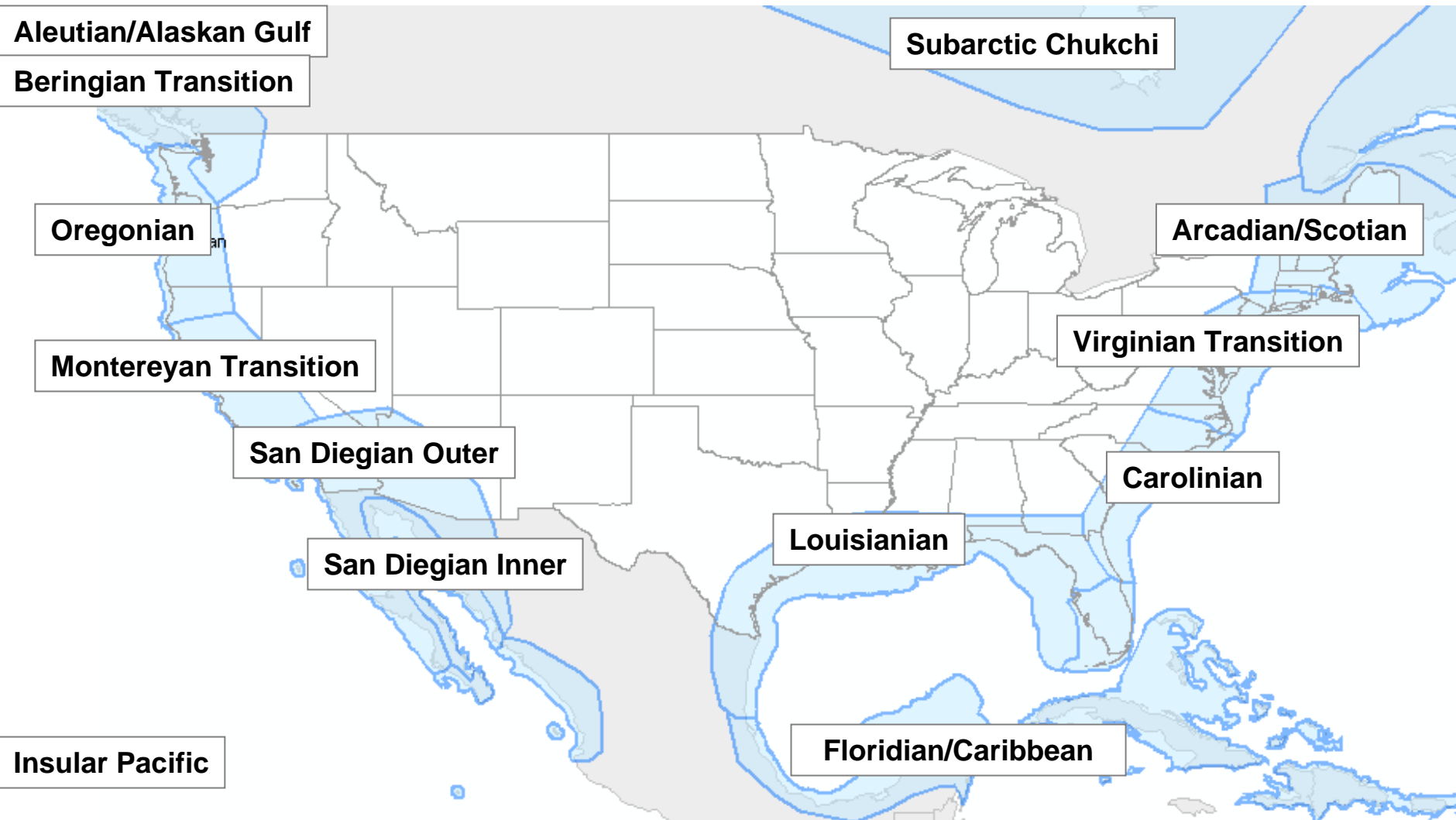


NOS: National Estuarine Research Reserve System



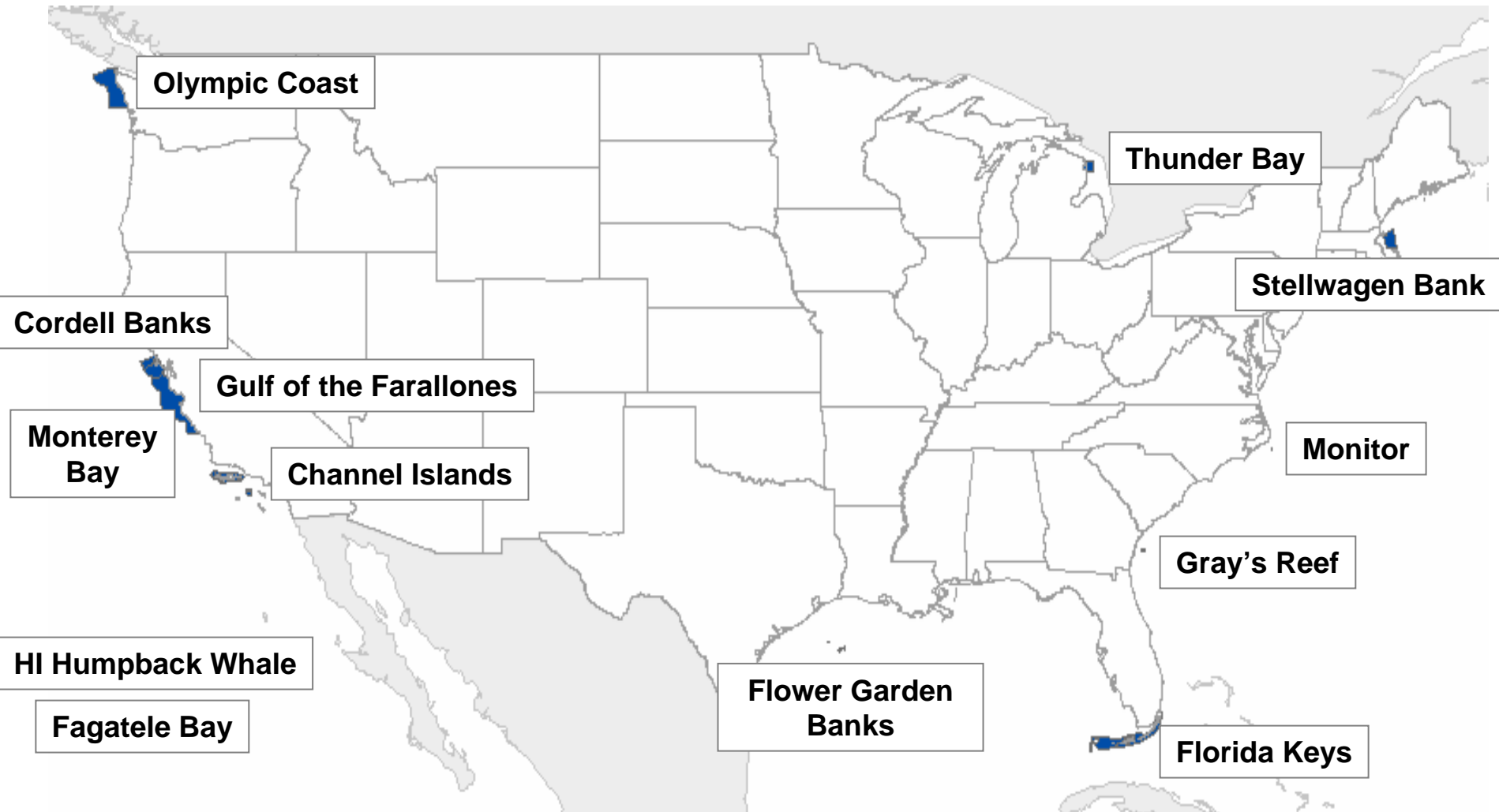


NOS: NERRS Marine Biogeographic Regions



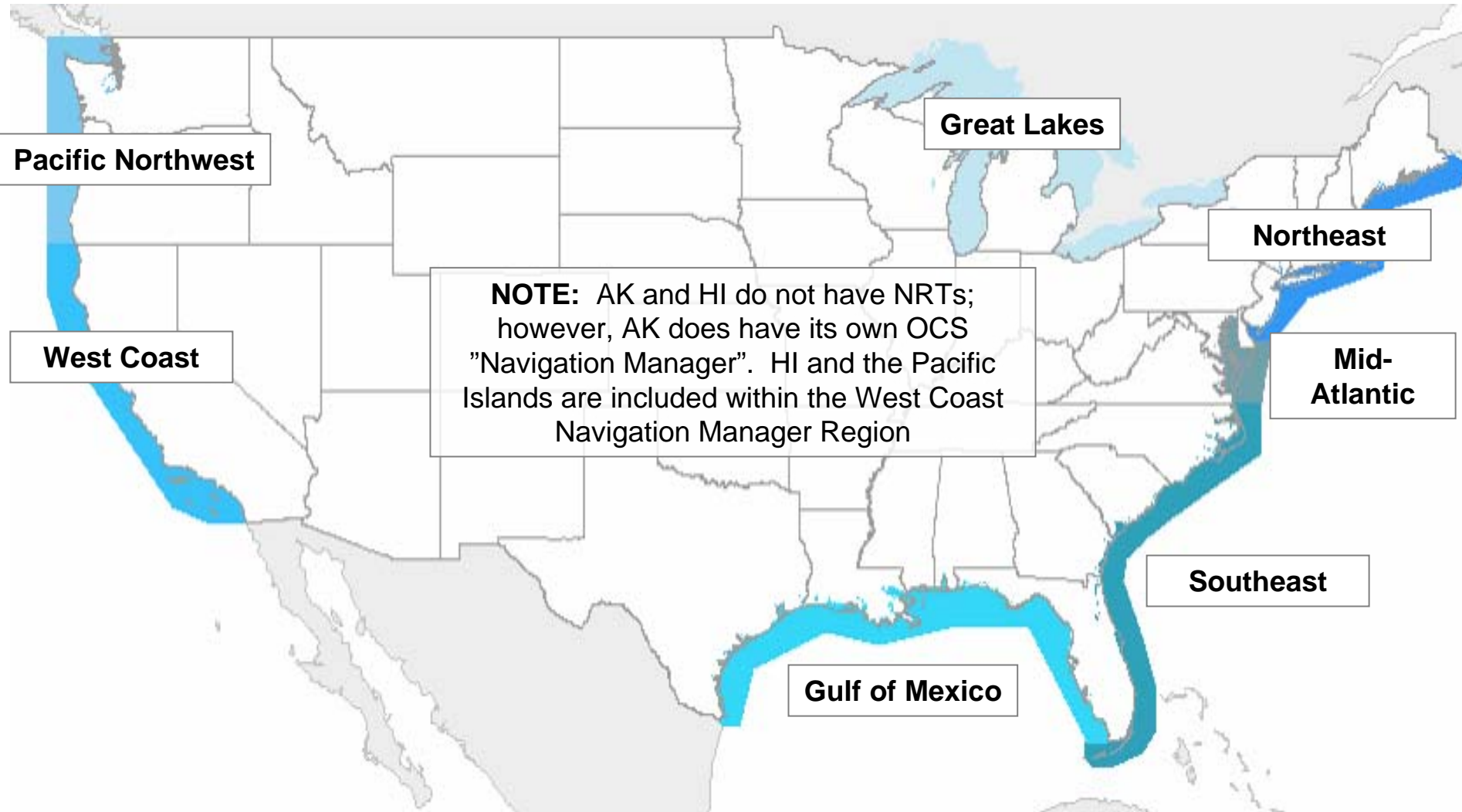


NOS: National Marine Sanctuaries



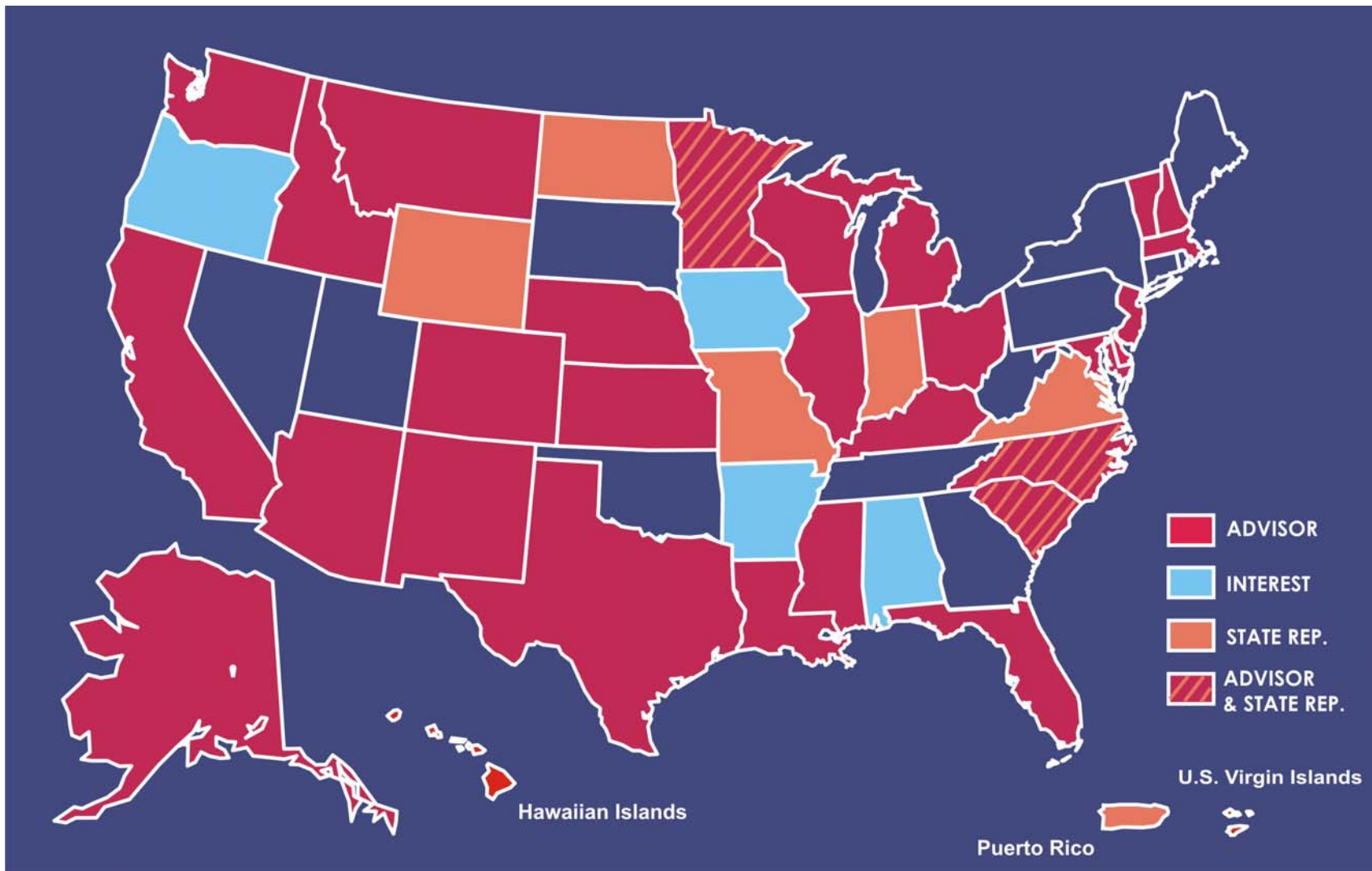


NOS: Office of Coast Survey Navigation Response Teams



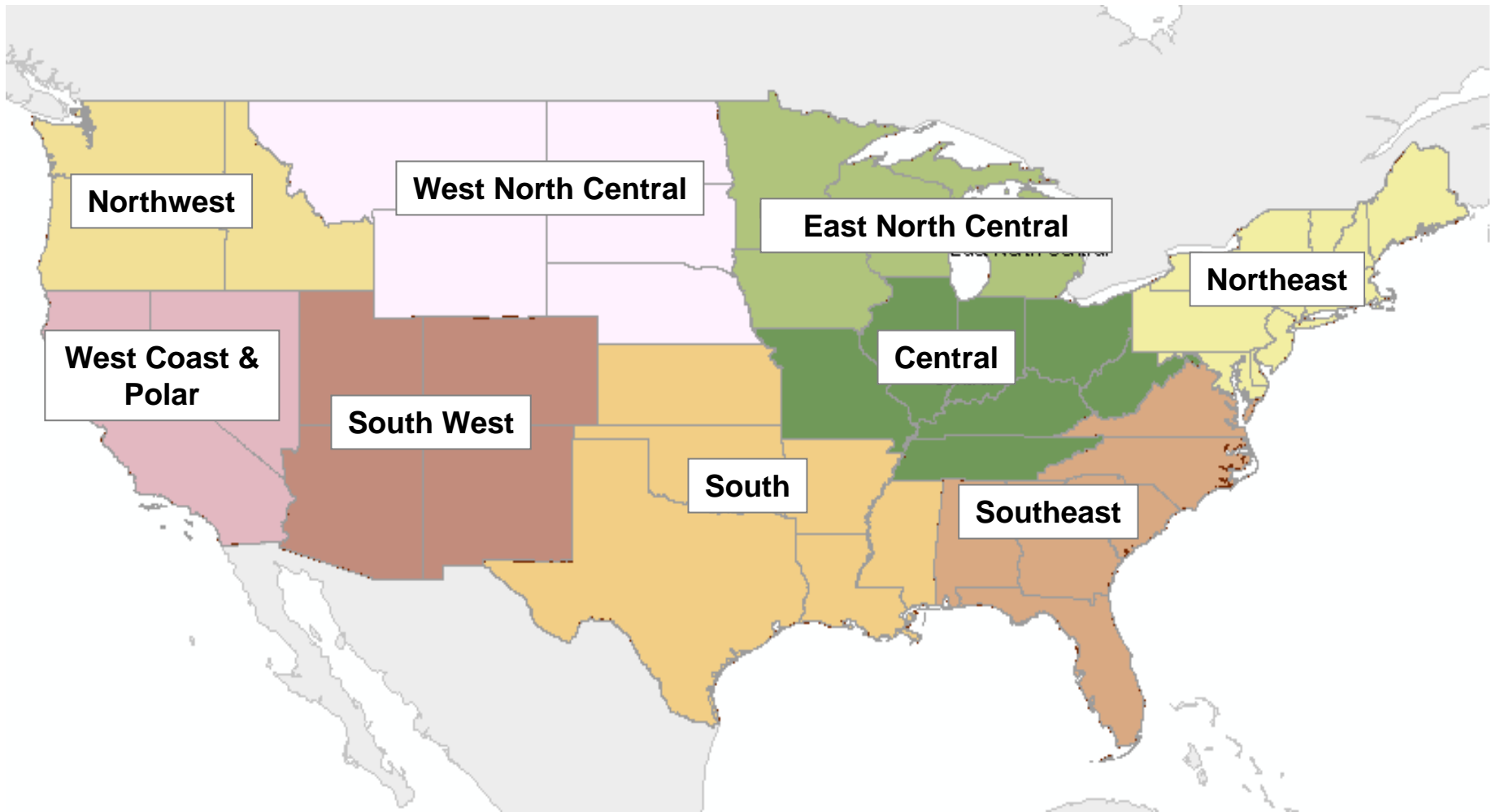


NOS: National Geodetic Survey State Advisors





NESDIS: NCDC Temp. and Precipitation Regions





NESDIS: NODC Regional Liaison Offices



NODC Liaison Offices
and their regions





IOOS Regional Associations



Alaska

Northwest

Great Lakes

Northeast

Central California

Mid-Atlantic

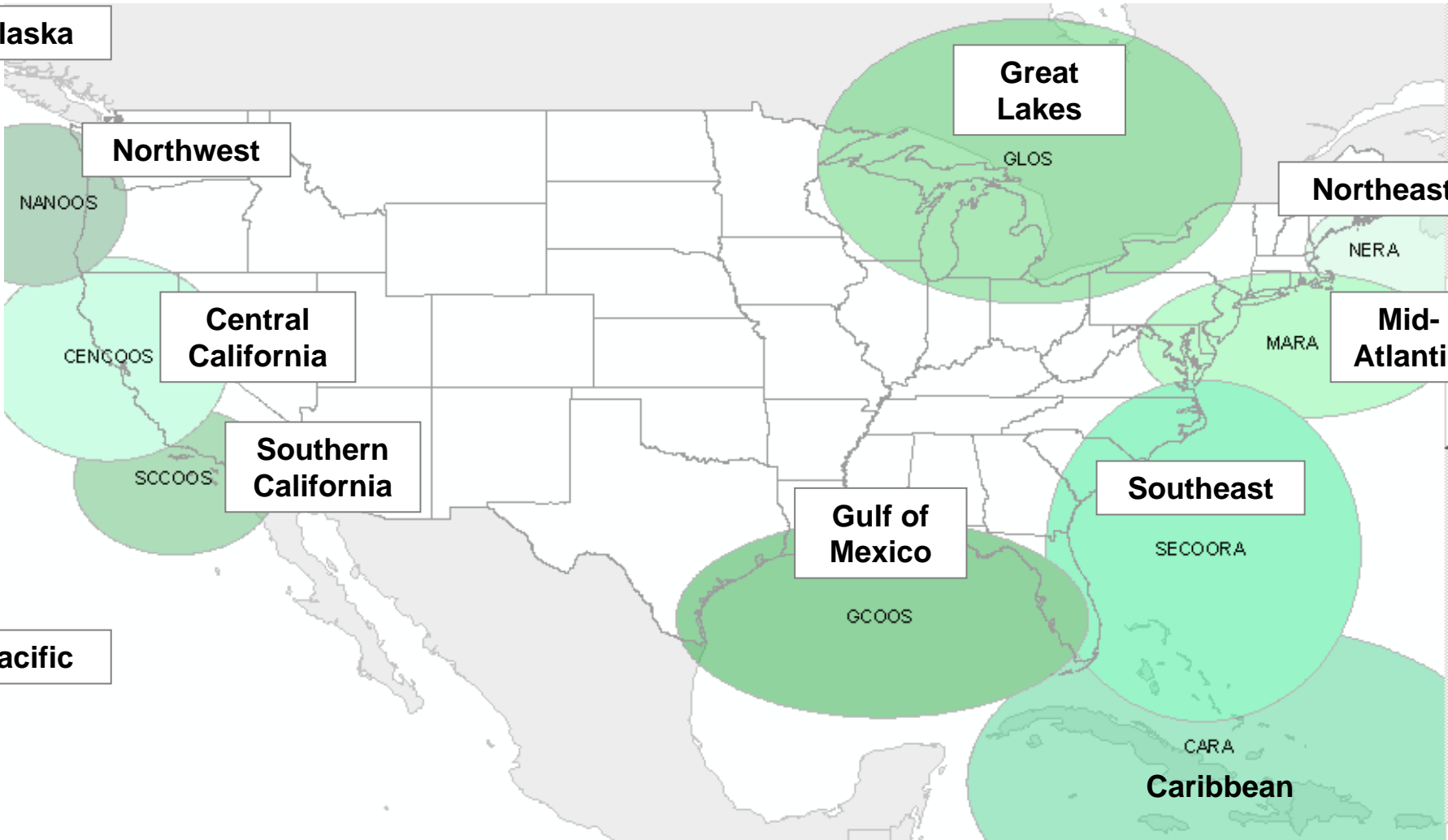
Southern California

Gulf of Mexico

Southeast

Pacific

Caribbean

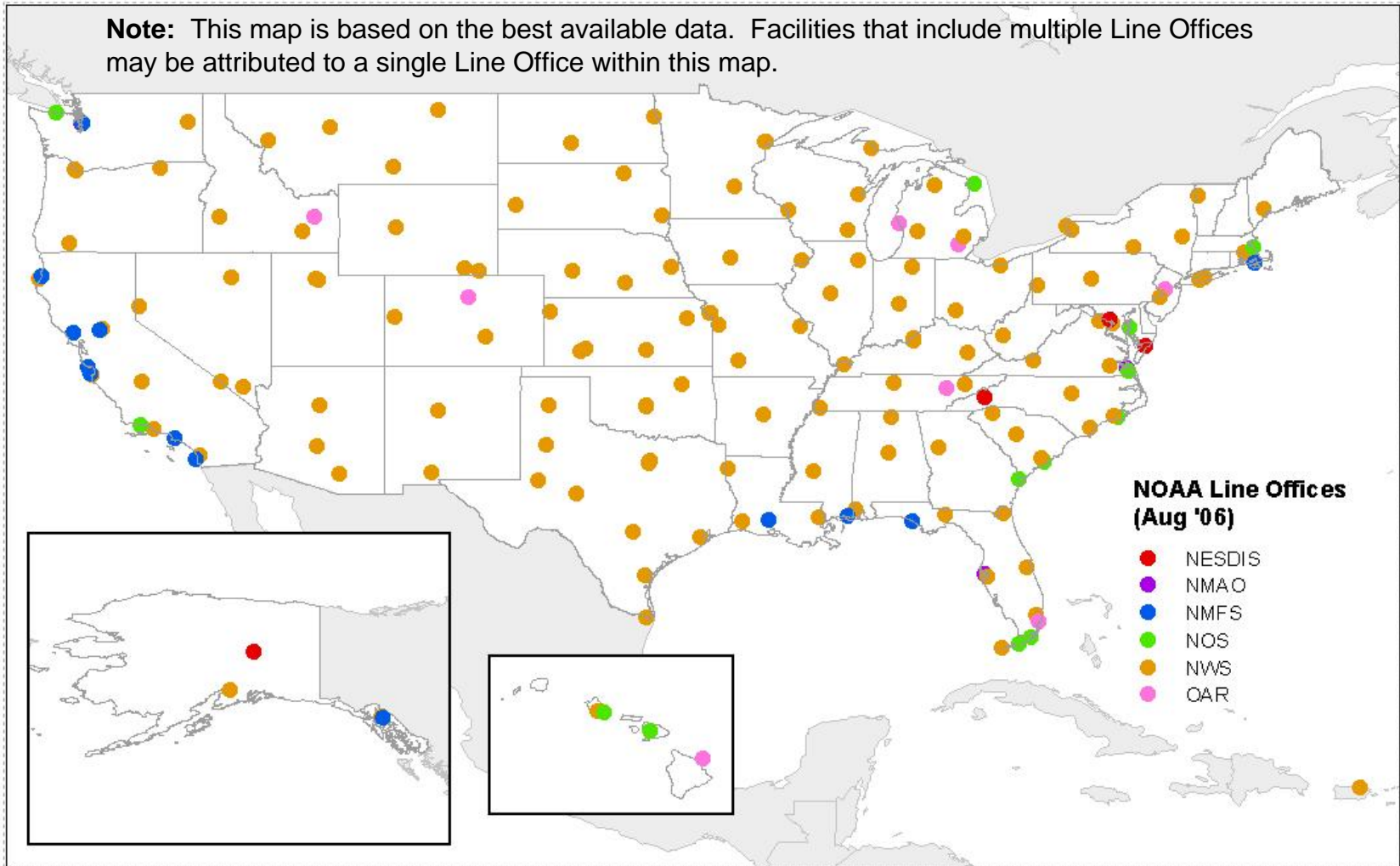




NOAA Office Distribution by Line Office



Note: This map is based on the best available data. Facilities that include multiple Line Offices may be attributed to a single Line Office within this map.

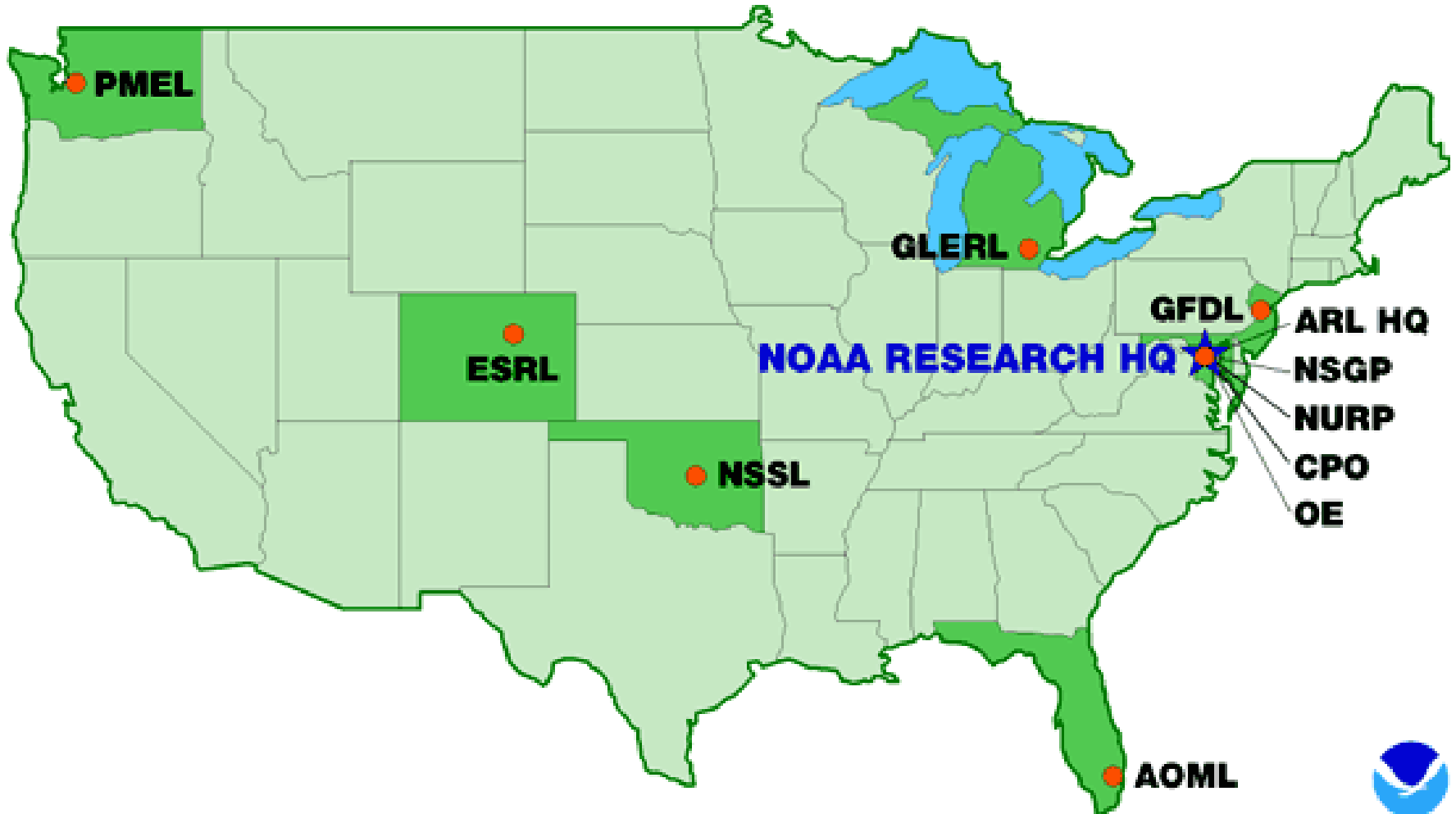




Other NOAA Data Layers

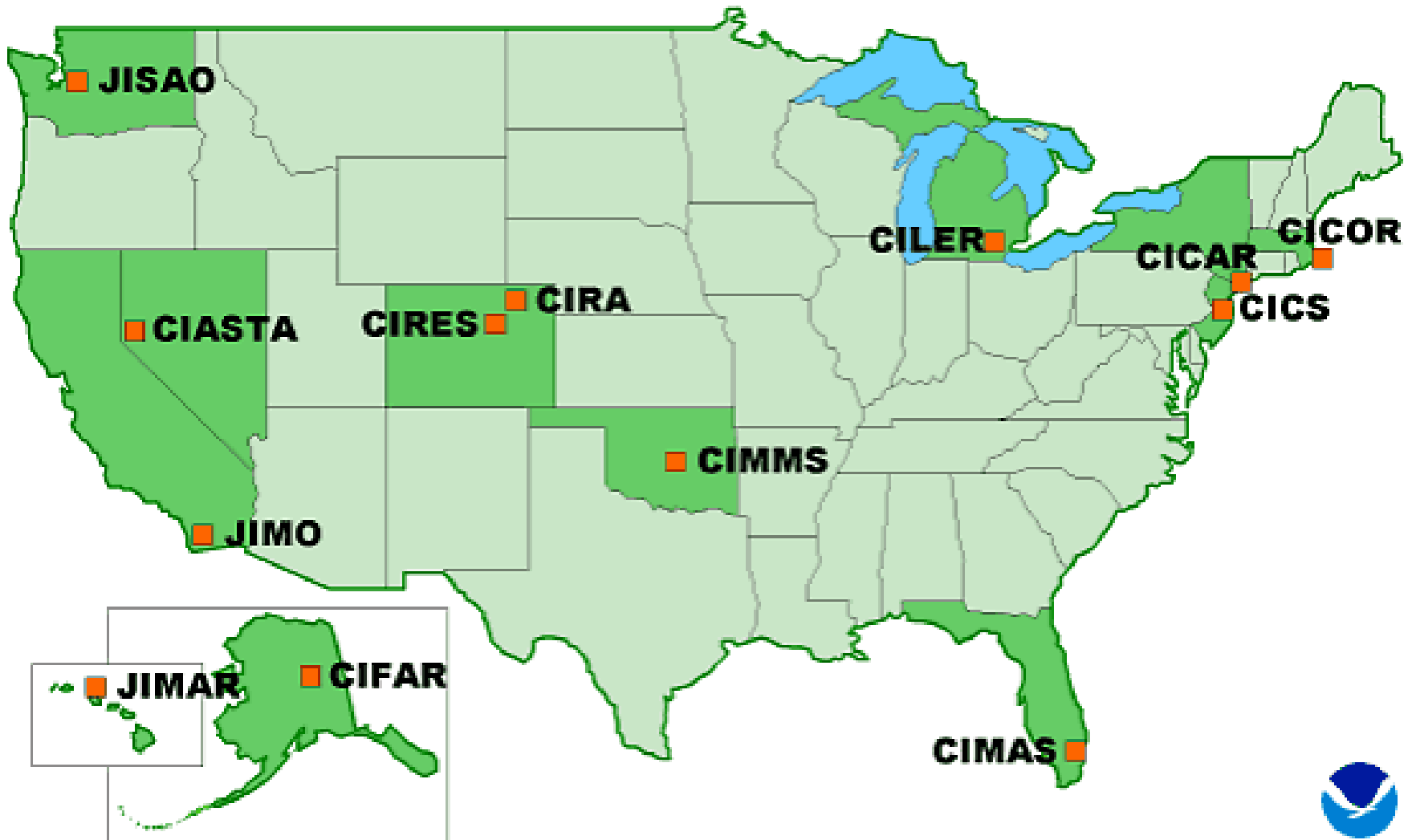


OAR Laboratories



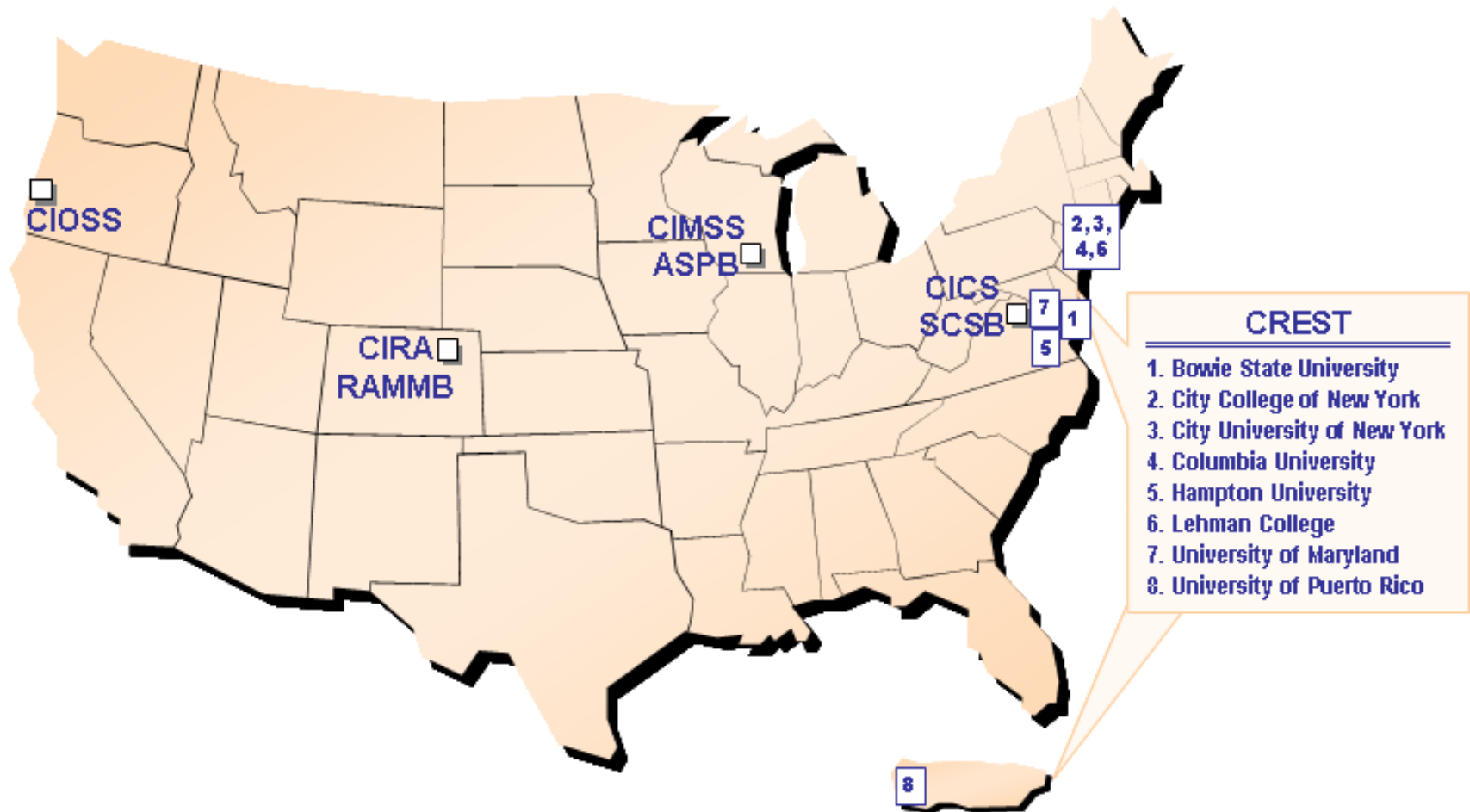


OAR Cooperative Institutes





NESDIS/StAR Cooperative Research Program





NESDIS Coastwatch Nodes

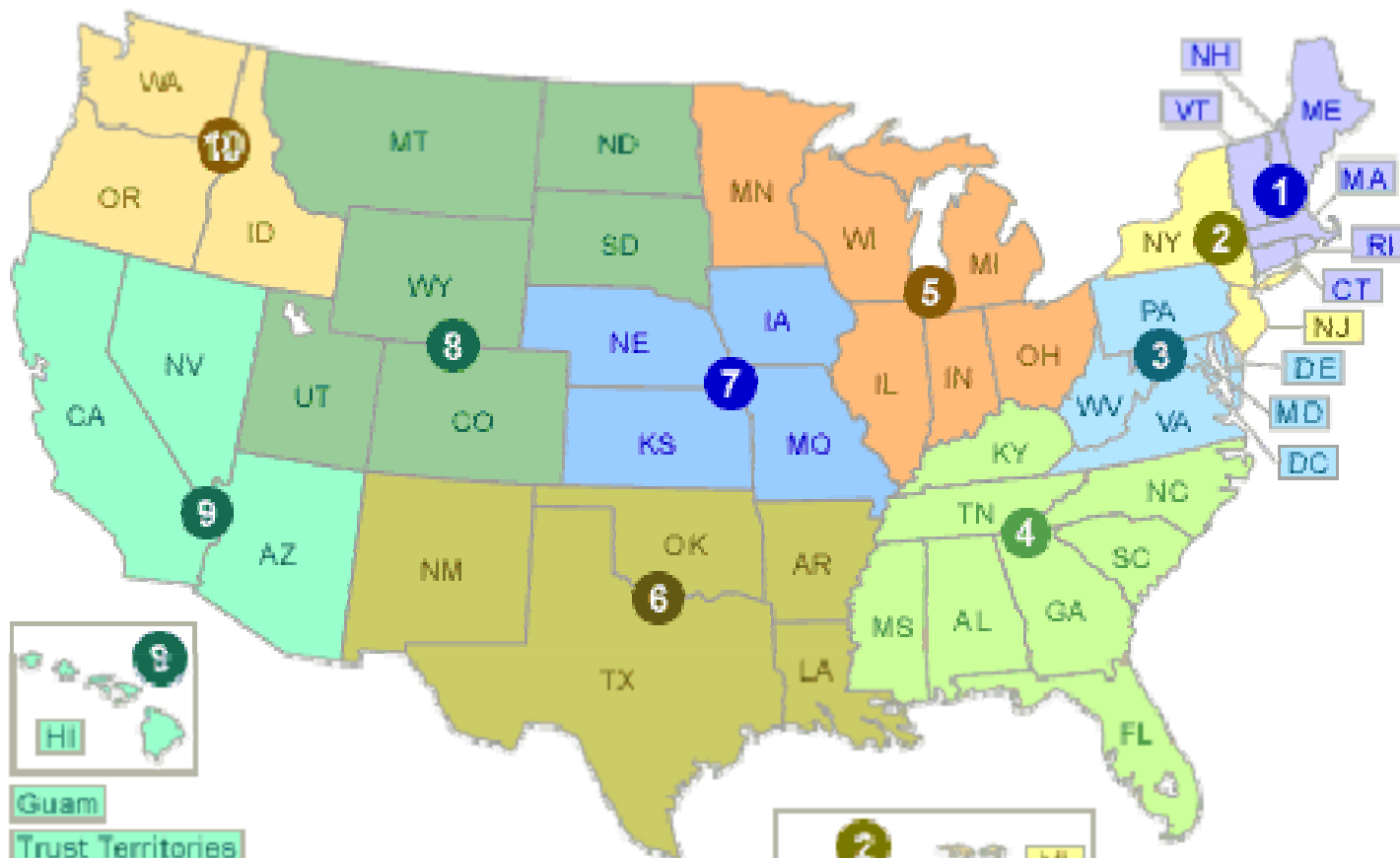




Regional Boundaries of Other Federal Agencies



EPA Regions

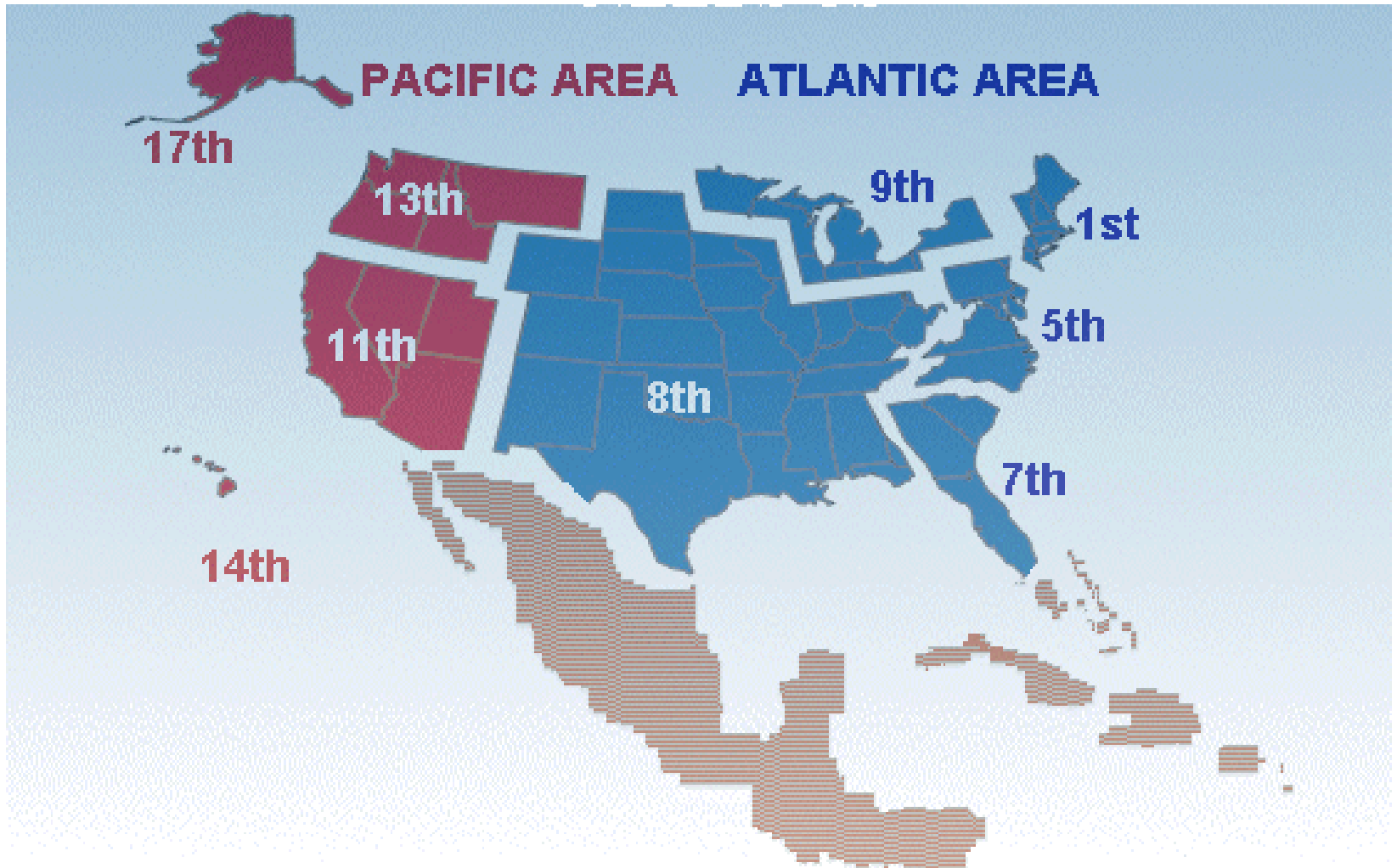


- Guam
- Trust Territories
- American Samoa
- Northern Mariana Islands



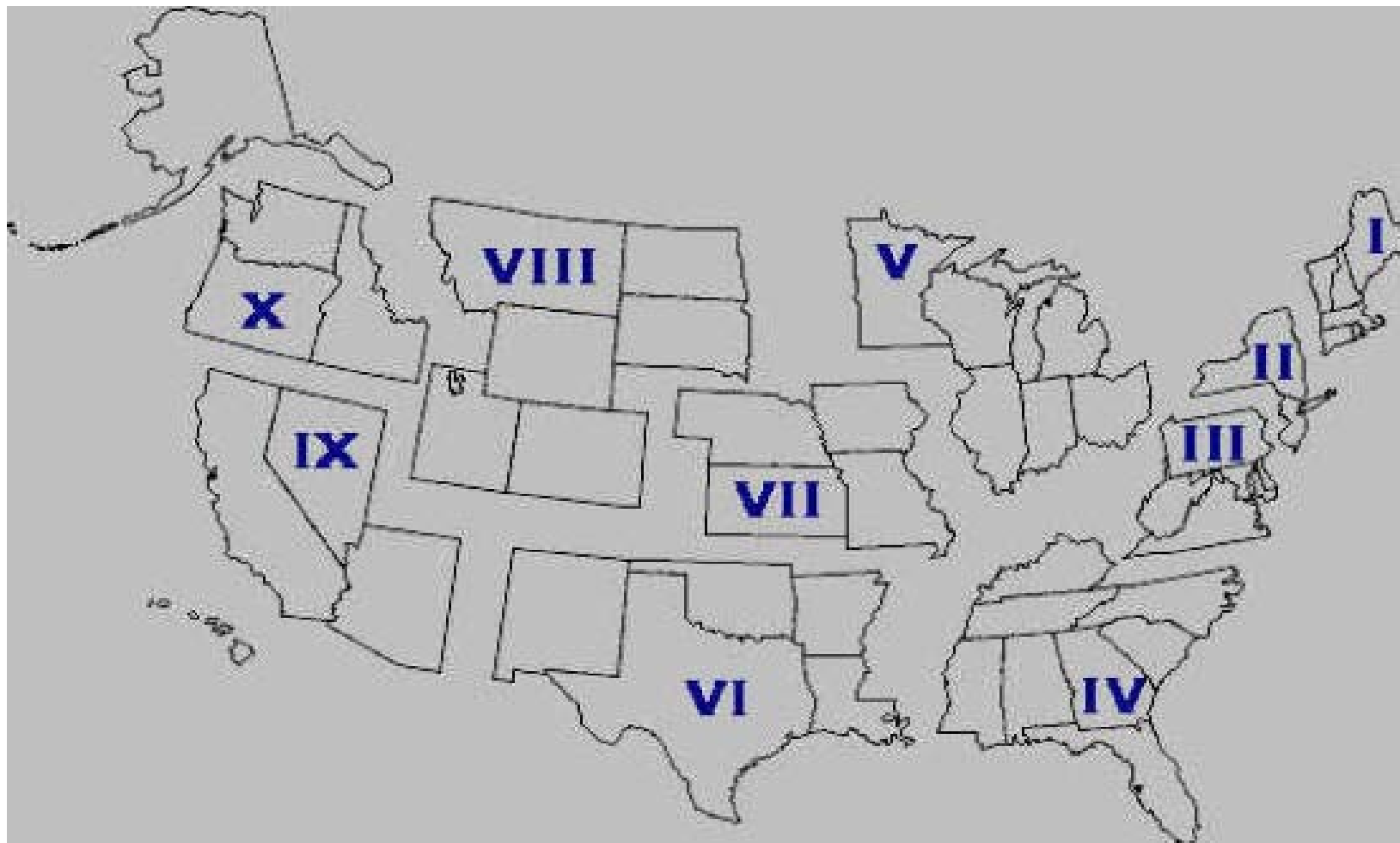


US Coast Guard Districts





FEMA Regions



U.S. Fish and Wildlife Services



Pacific
Outlying Area 1

Region 7

Alaska

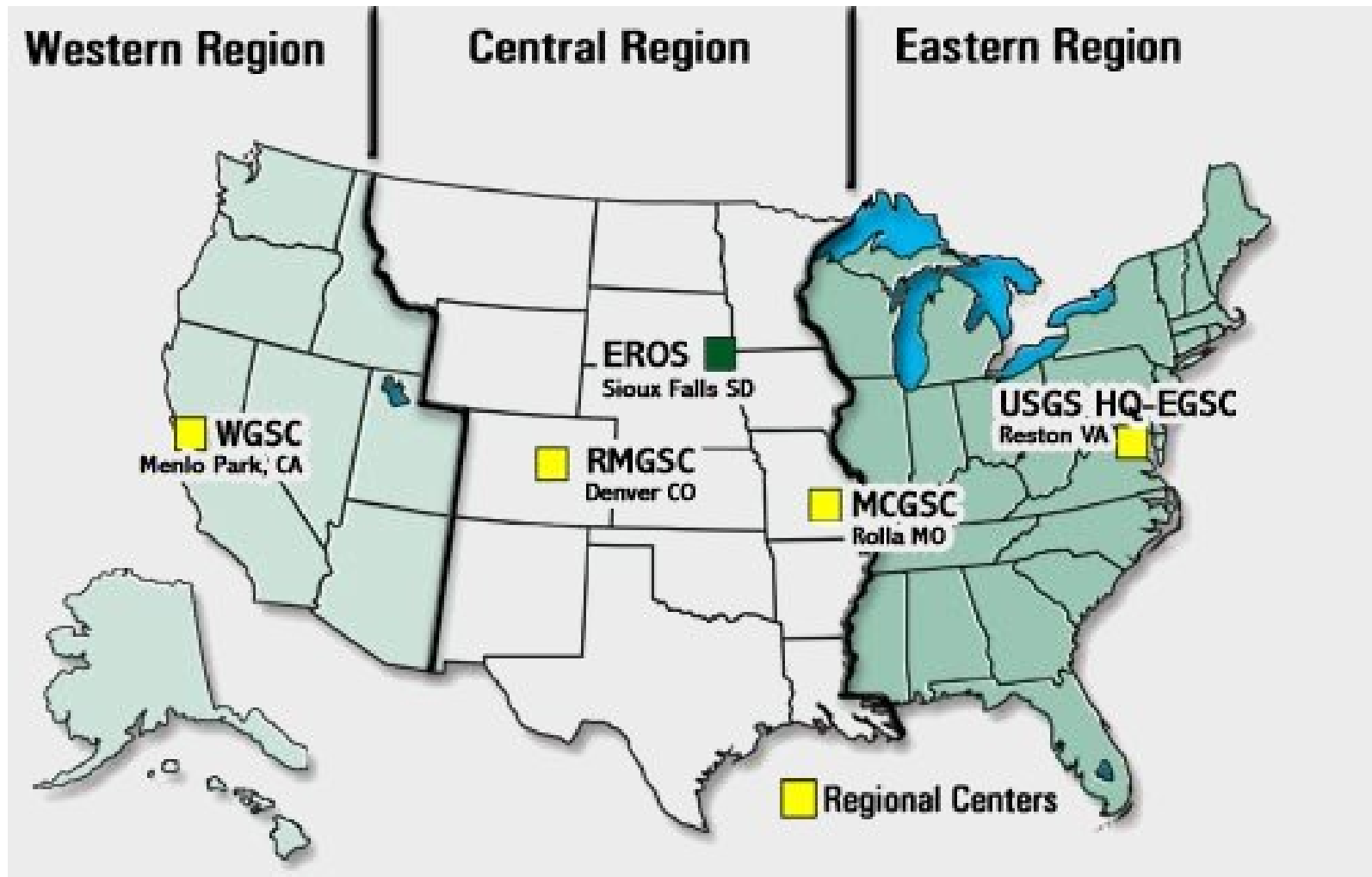
Hawaii

Navassa Island

Puerto Rico and
Virgin Islands



USGS Regions





US Army Corps of Engineers

