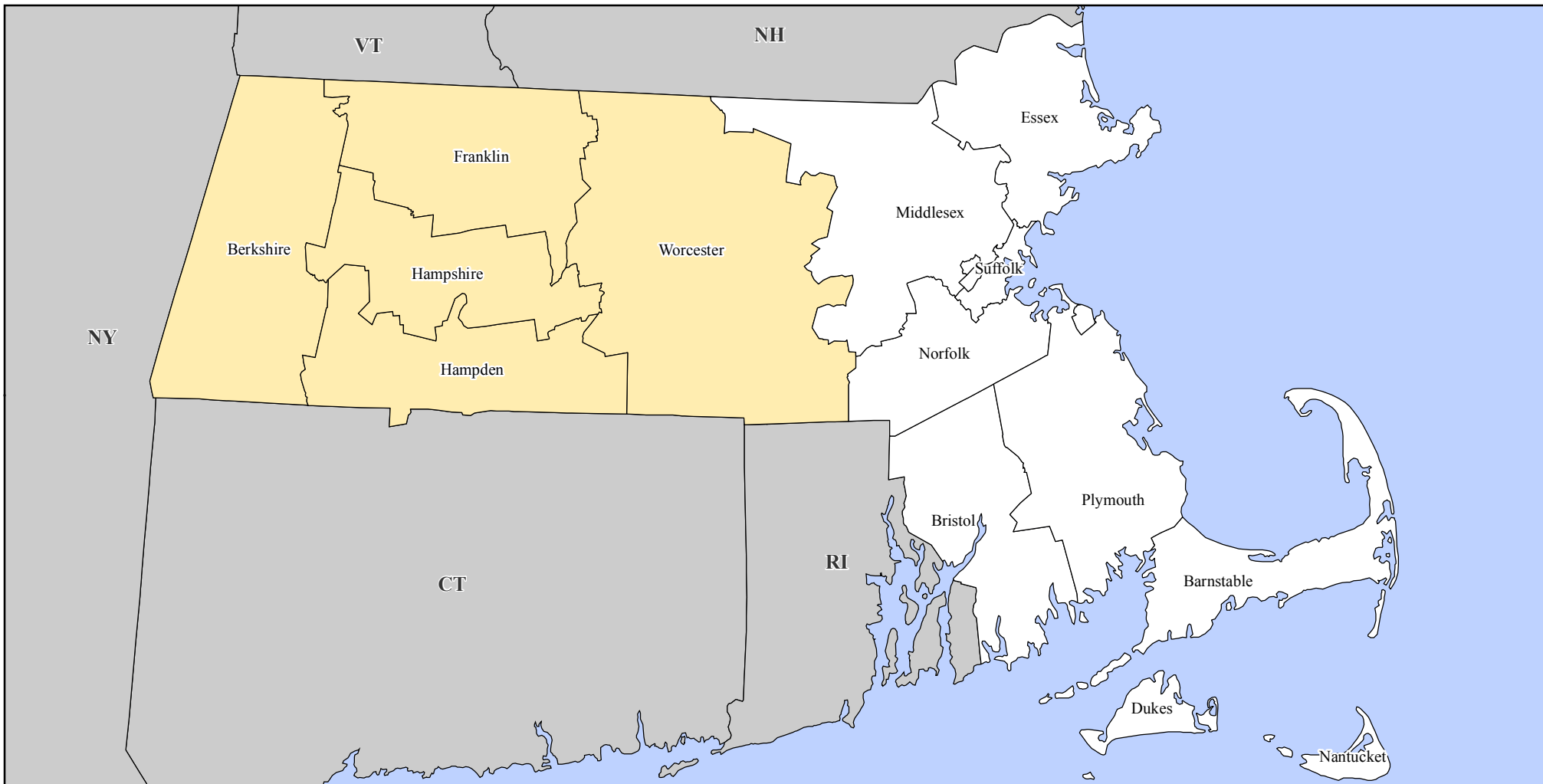
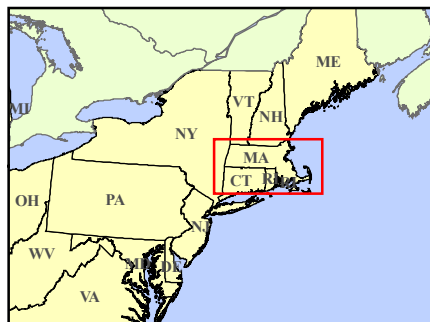


# FEMA-1813-DR, Massachusetts Disaster Declaration as of 01/05/2009





Location Map

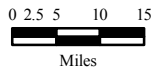


## Legend

### Designated Counties

-  No Designation
-  Public Assistance

All counties are eligible  
for Hazard Mitigation



**FEMA**

ITS Mapping & Analysis Center  
Washington, DC  
01/06/09 -- 08:25 AM EST

Source: Disaster Federal Registry Notice  
01/05/2009