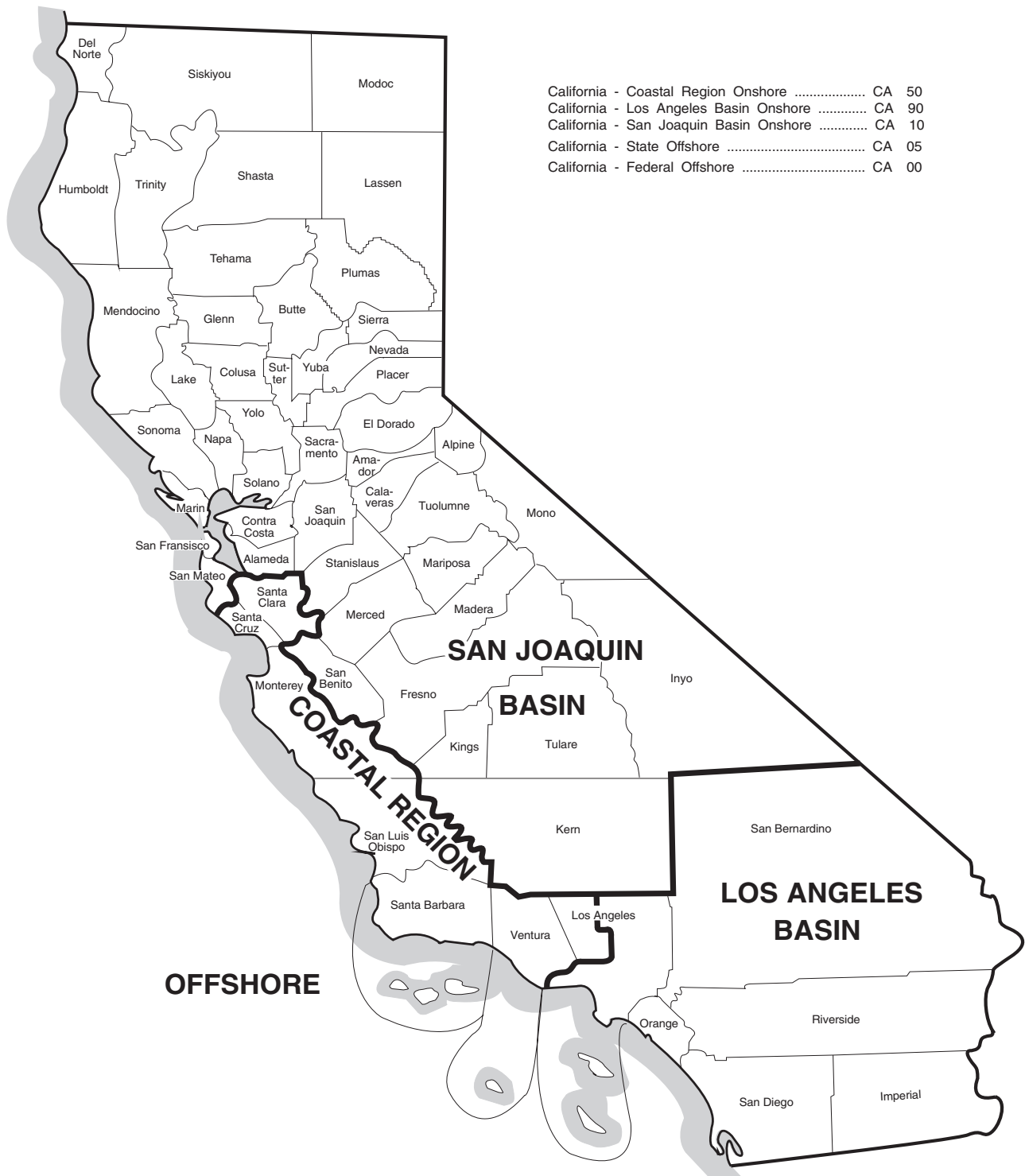
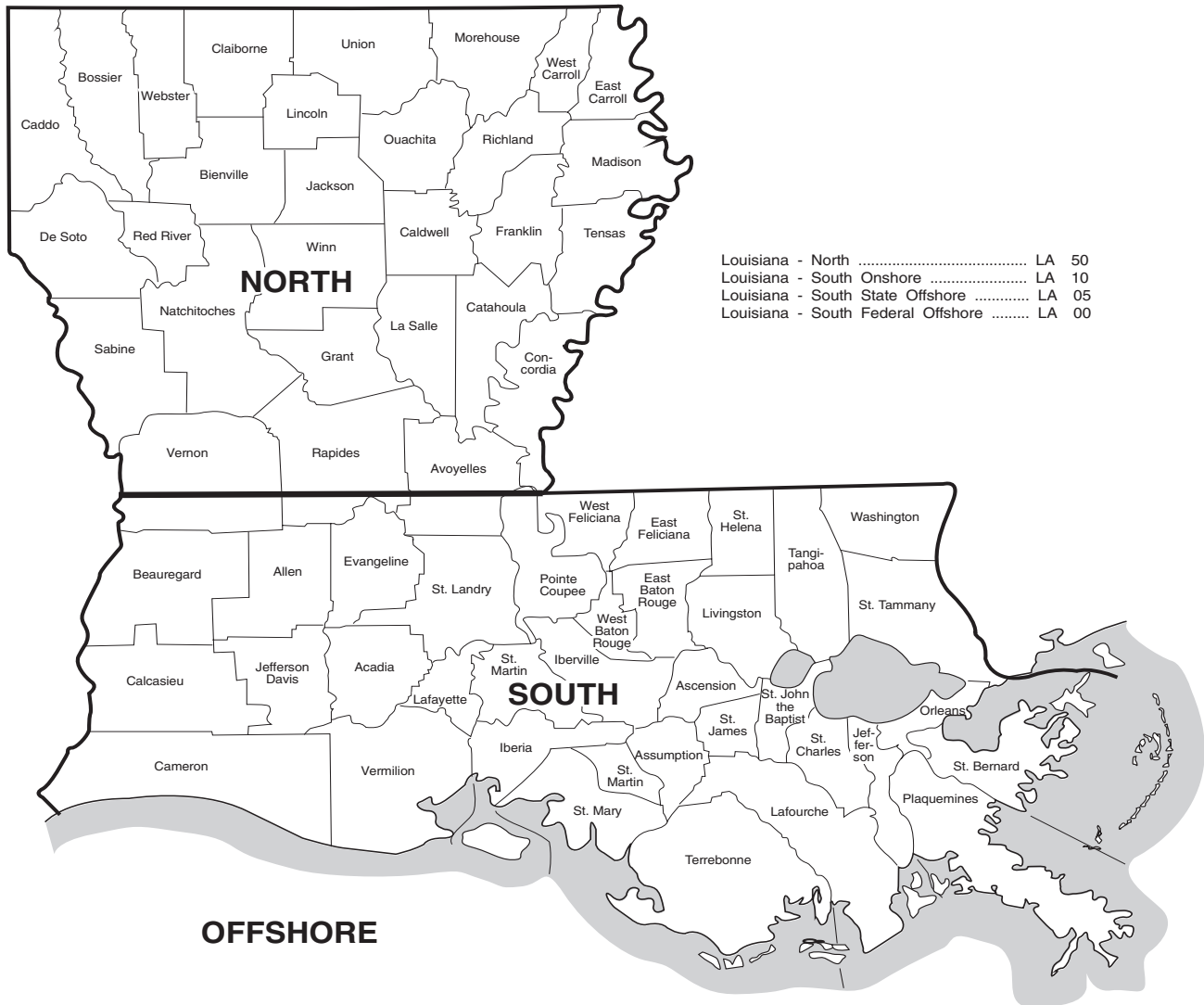


Figure H2. Subdivisions of California



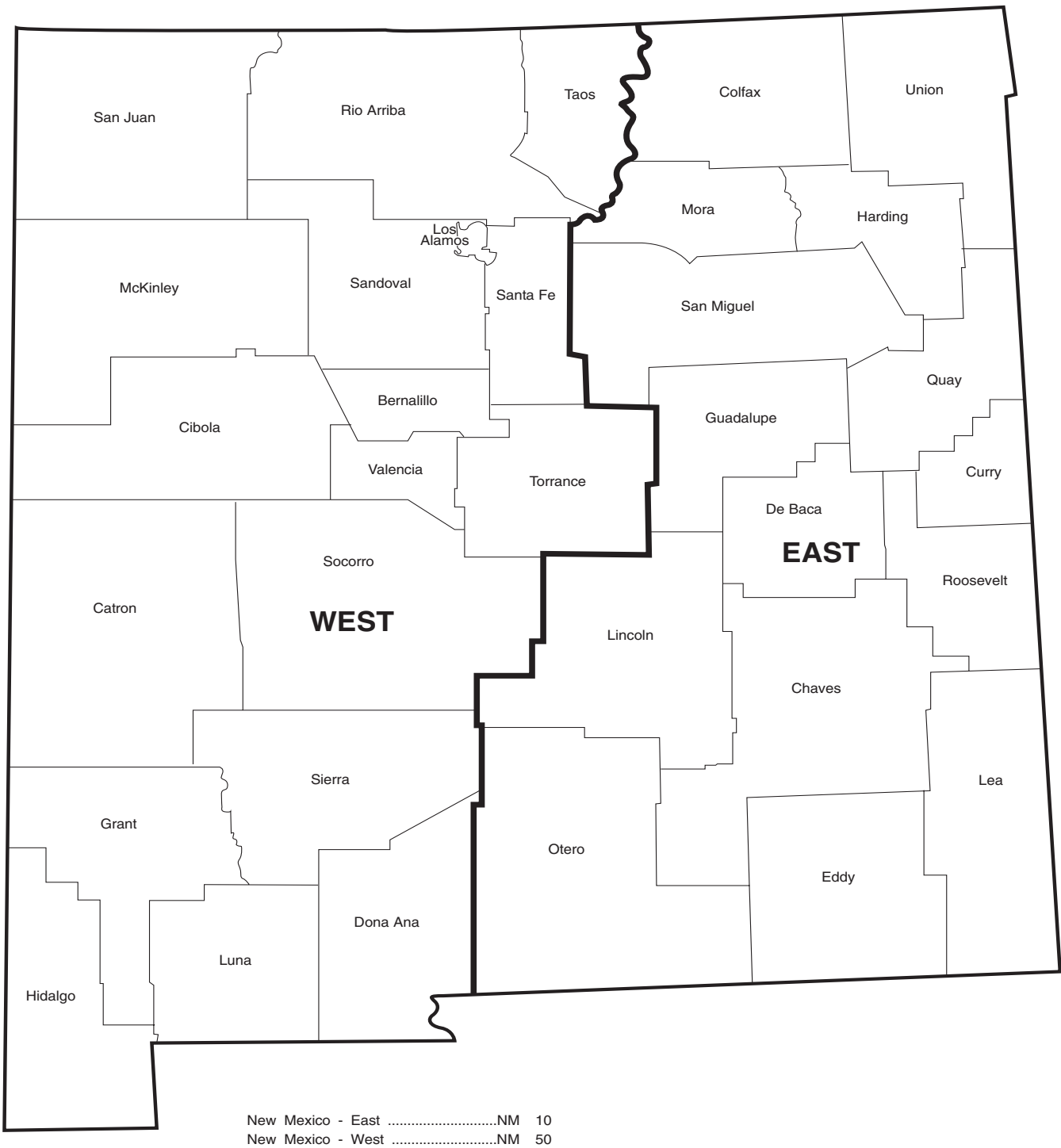
Source: Energy Information Administration, Office of Oil and Gas.

Figure H3. Subdivisions of Louisiana



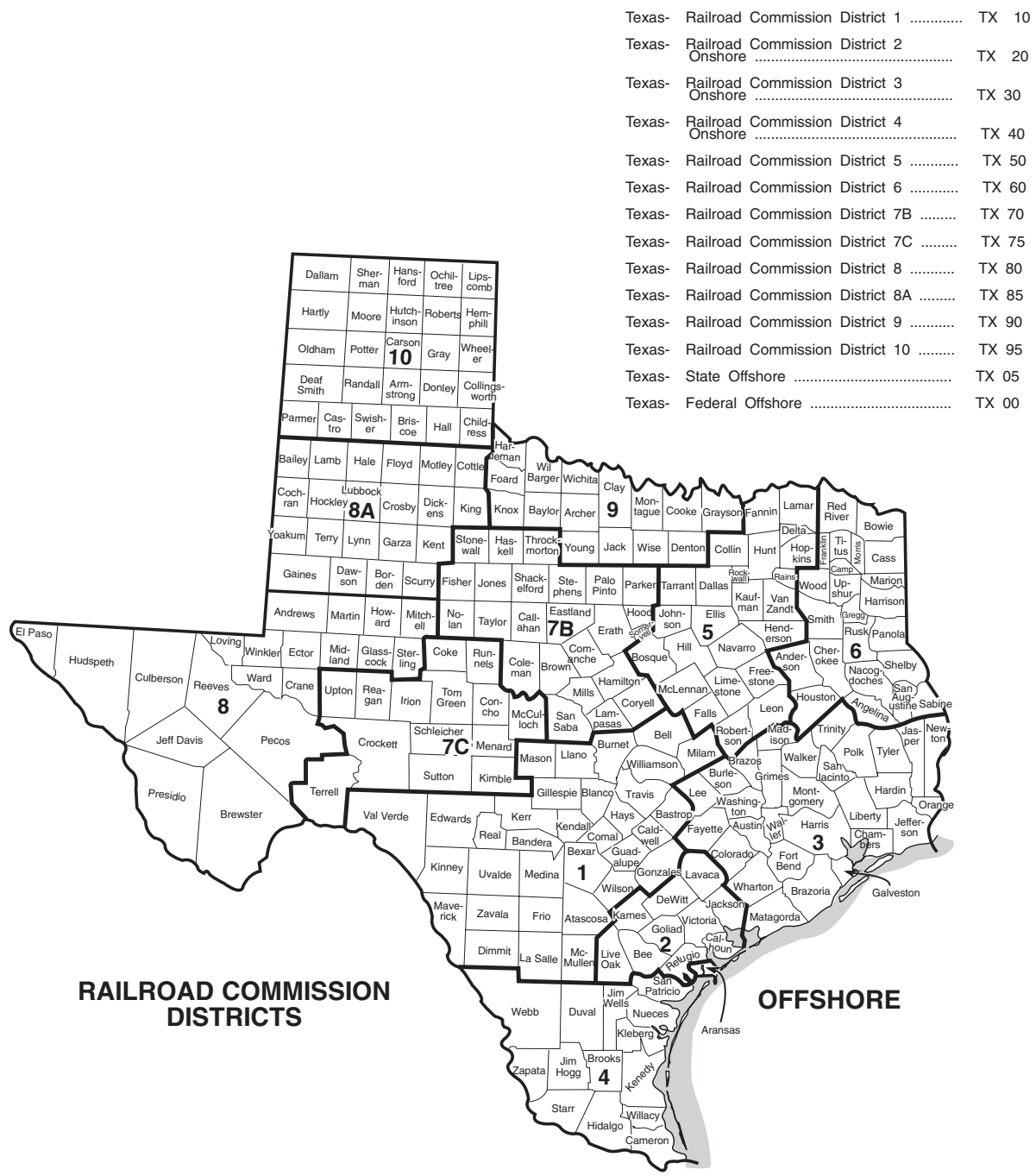
Source: Energy Information Administration, Office of Oil and Gas.

Figure H4. Subdivisions of New Mexico



Source: Energy Information Administration, Office of Oil and Gas.

Figure H5. Subdivisions of Texas



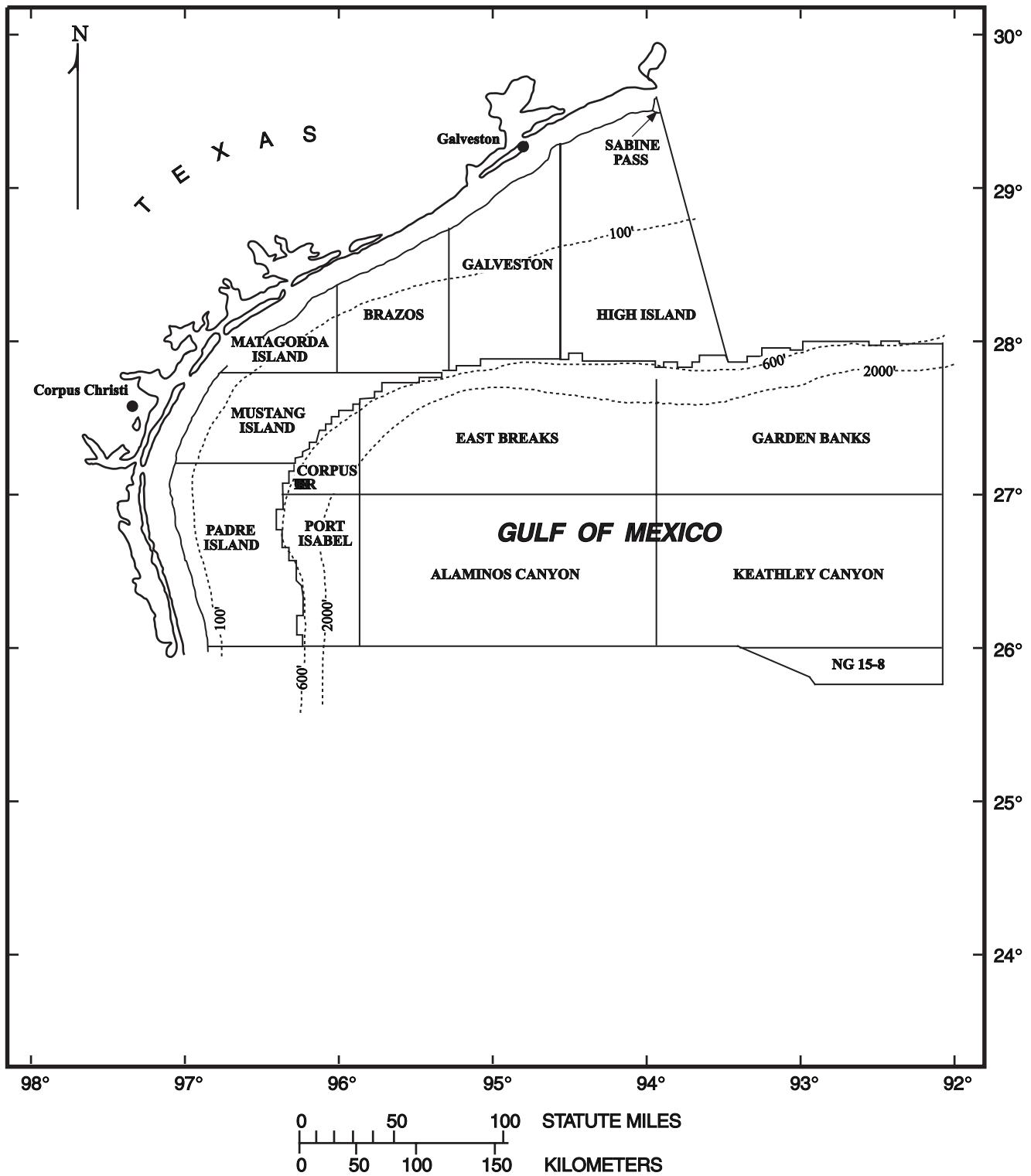
Texas- Railroad Commission District 1	TX	10
Texas- Railroad Commission District 2 Onshore	TX	20
Texas- Railroad Commission District 3 Onshore	TX	30
Texas- Railroad Commission District 4 Onshore	TX	40
Texas- Railroad Commission District 5	TX	50
Texas- Railroad Commission District 6	TX	60
Texas- Railroad Commission District 7B	TX	70
Texas- Railroad Commission District 7C	TX	75
Texas- Railroad Commission District 8	TX	80
Texas- Railroad Commission District 8A	TX	85
Texas- Railroad Commission District 9	TX	90
Texas- Railroad Commission District 10	TX	95
Texas- State Offshore	TX	05
Texas- Federal Offshore	TX	00

RAILROAD COMMISSION DISTRICTS

OFFSHORE

Source: Energy Information Administration, Office of Oil and Gas.

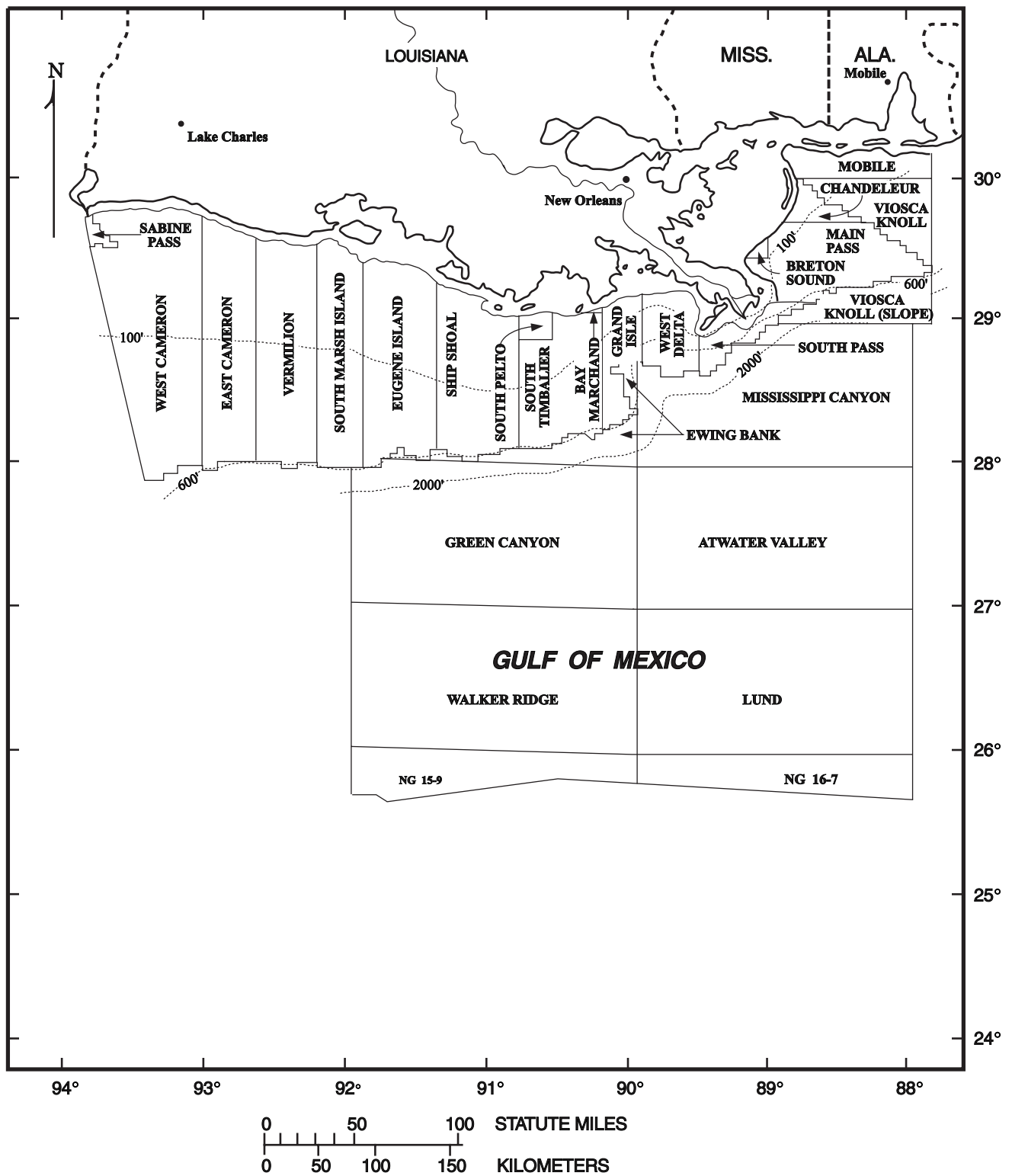
Figure H6. Western Planning Area, Gulf of Mexico Outer Continental Shelf Region



(Dashed lines indicate water depths in feet.)

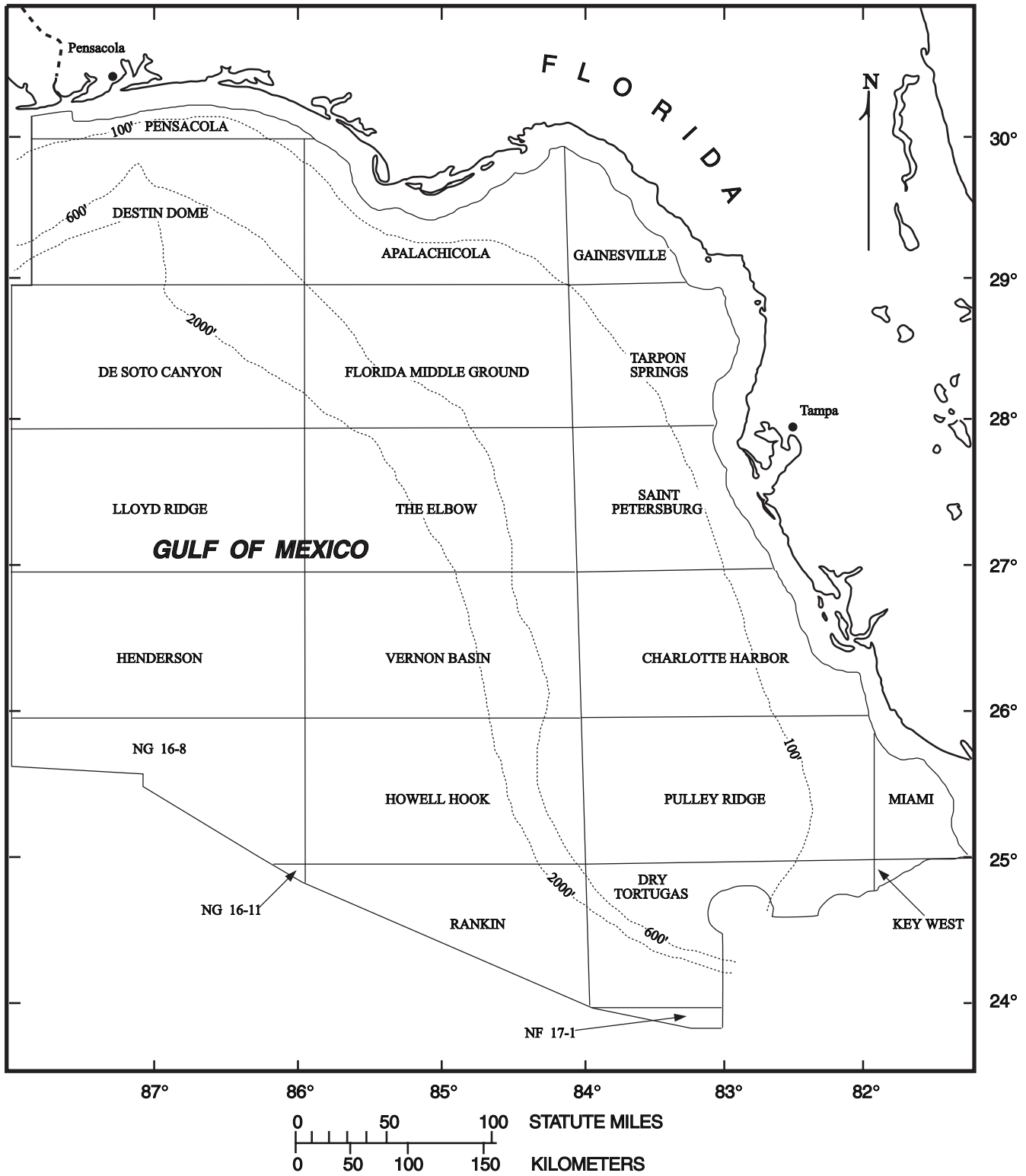
Source: Energy Information Administration, Office of Oil and Gas.

Figure H7. Central Planning Area, Gulf of Mexico Outer Continental Shelf Region



(Dashed lines indicate water depths in feet.)
 Source: Energy Information Administration, Office of Oil and Gas.

Figure H8. Eastern Planning Area, Gulf of Mexico Outer Continental Shelf Region



(Dashed lines indicate water depths in feet.)

Source: Energy Information Administration, Office of Oil and Gas.