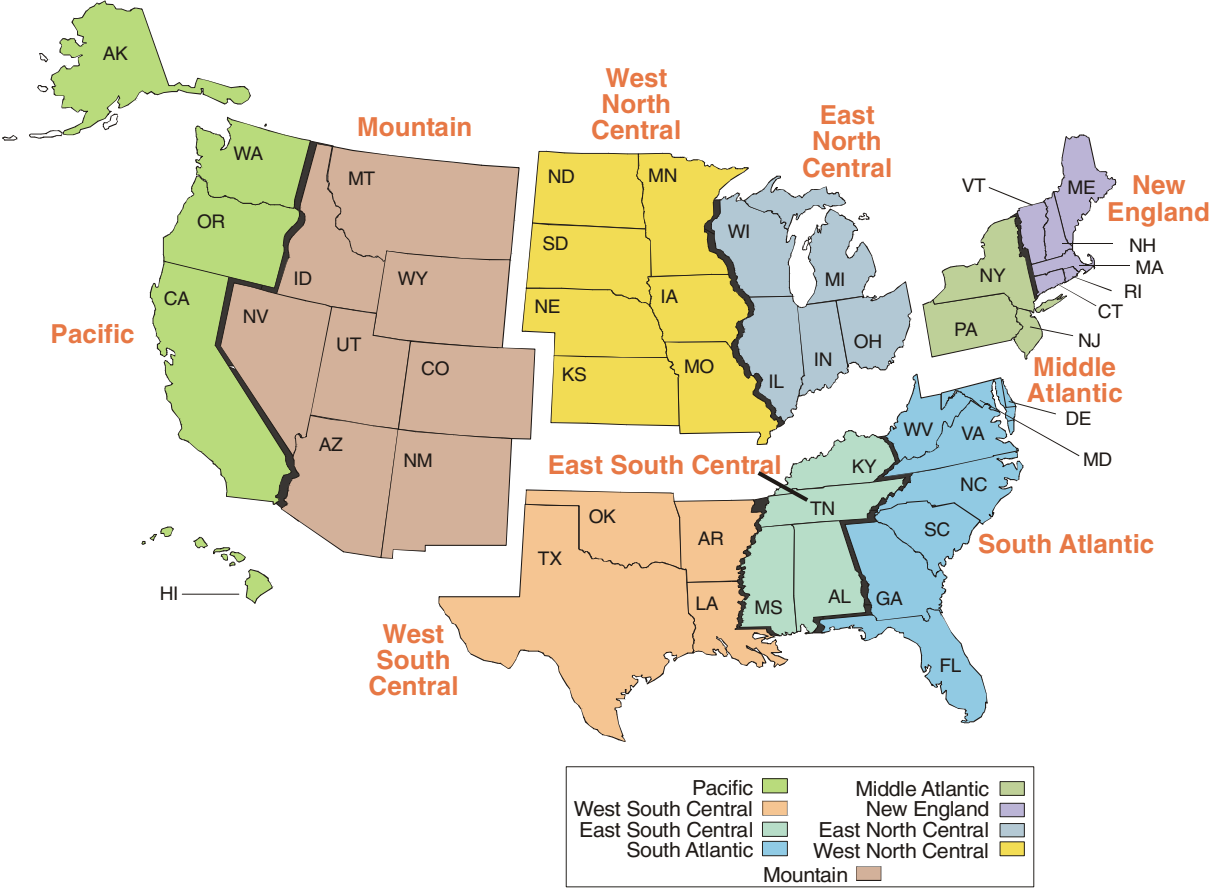


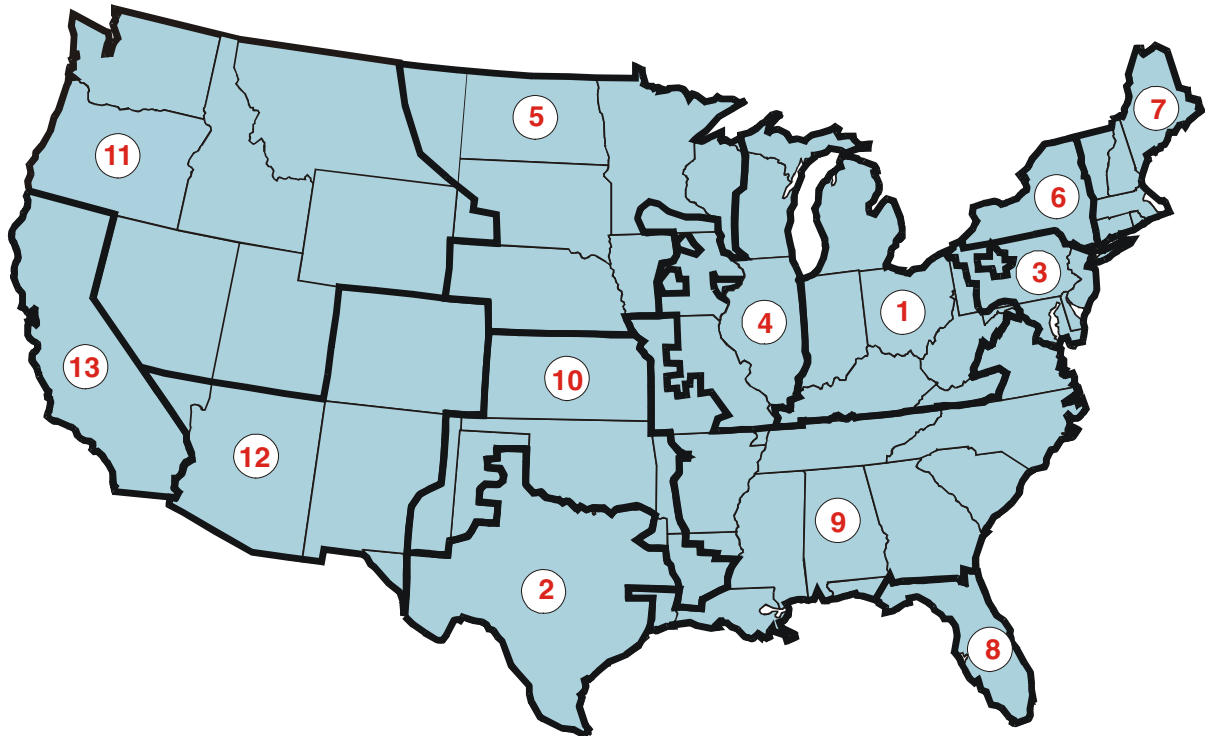
F1. United States Census Divisions



Source: Energy Information Administration. Office of Integrated Analysis and Forecasting.

Regional Maps

F2. Electricity Market Module Regions



- 1 East Central Area Reliability Coordination Agreement (ECAR)
- 2 Electric Reliability Council of Texas (ERCOT)
- 3 Mid-Atlantic Area Council (MAAC)
- 4 Mid-America Interconnected Network (MAIN)
- 5 Mid-Continent Area Power Pool (MAPP)
- 6 New York (NY)
- 7 New England (NE)

- 8. Florida Reliability Coordinating Council (FL)
- 9. Southeastern Electric Reliability Council (SEF)
- 10. Southwest Power Pool (SPP)
- 11. Northwest Power Pool (NWP)
- 12. Rocky Mountain Power Area, Arizona, New Mexico, and Southern Nevada (RA)
- 13. California (CA)

Source: Energy Information Administration. Office of Integrated Analysis and Forecasting.

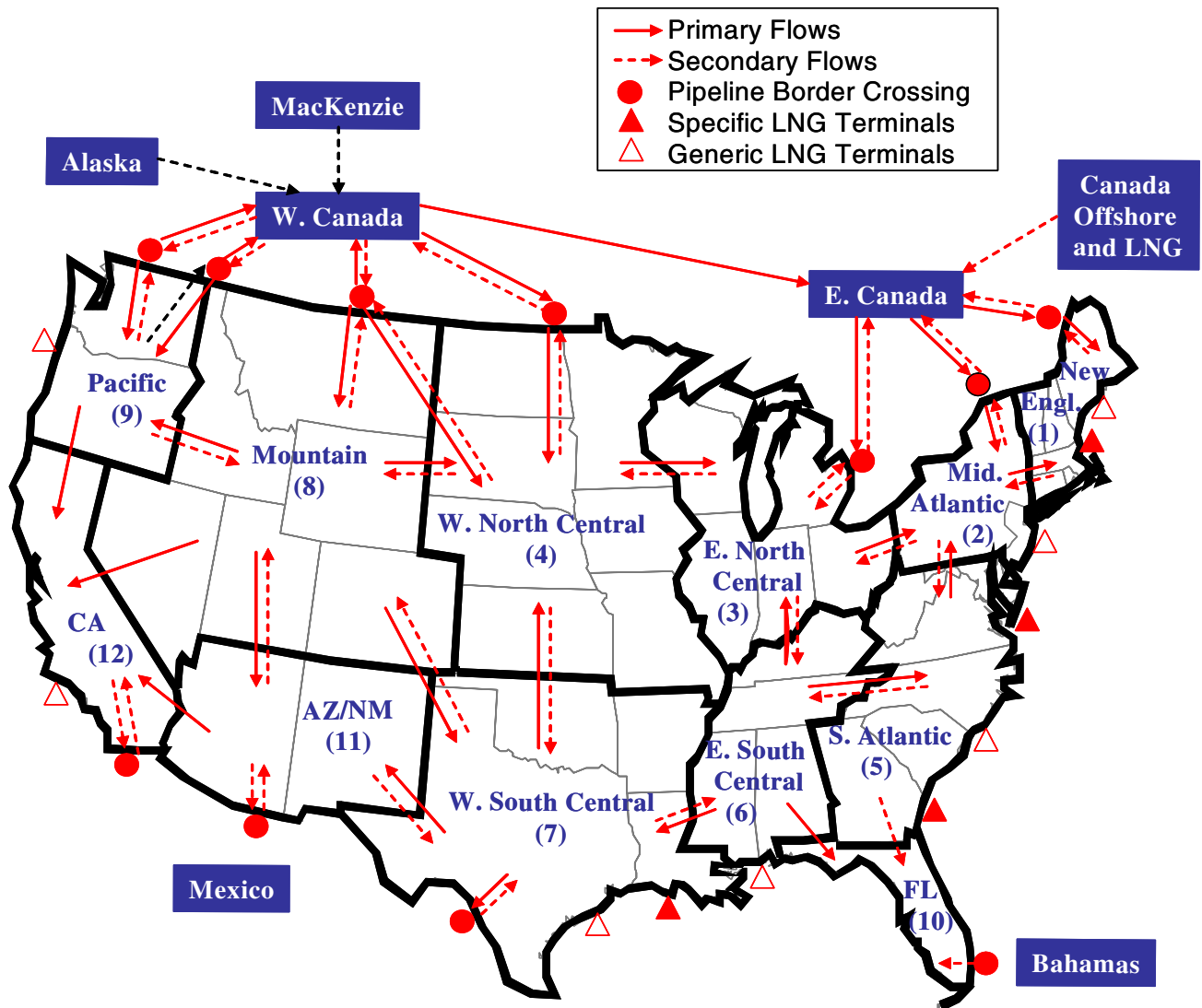
F3. Oil and Gas Supply Model Regions



Source: Energy Information Administration. Office of Integrated Analysis and Forecasting.

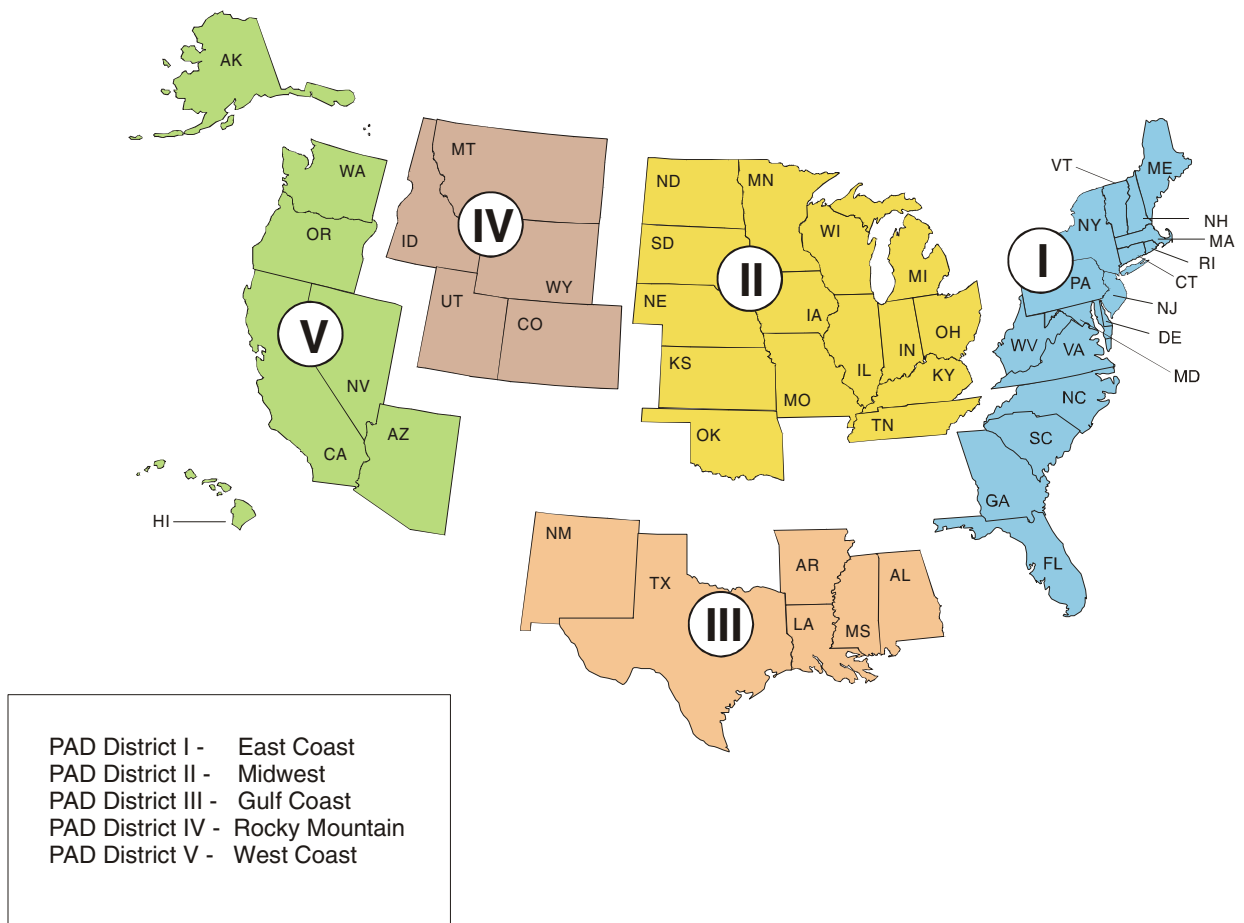
Regional Maps

F4. Natural Gas Transmission and Distribution Model Regions



Source: Energy Information Administration. Office of Integrated Analysis and Forecasting.

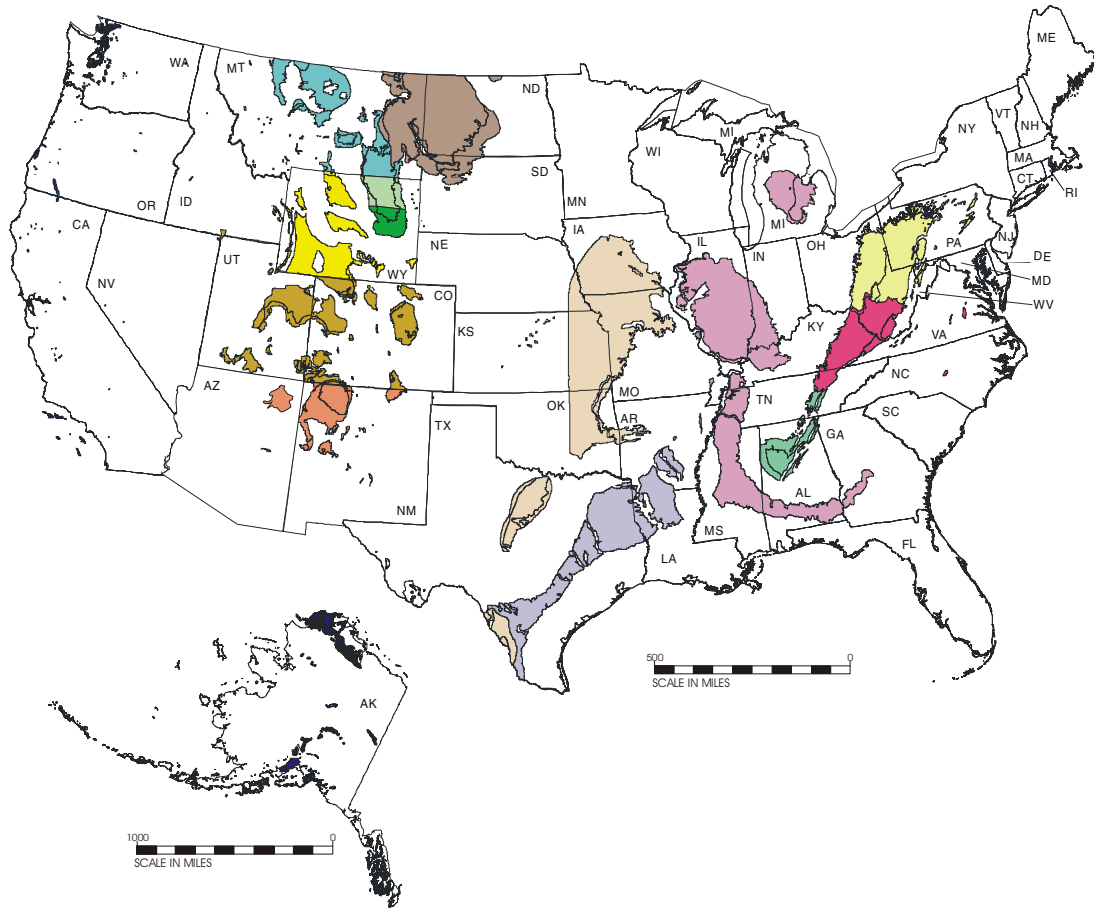
F5. Petroleum Administration for Defense Districts



Source: Energy Information Administration. Office of Integrated Analysis and Forecasting.

Regional Maps

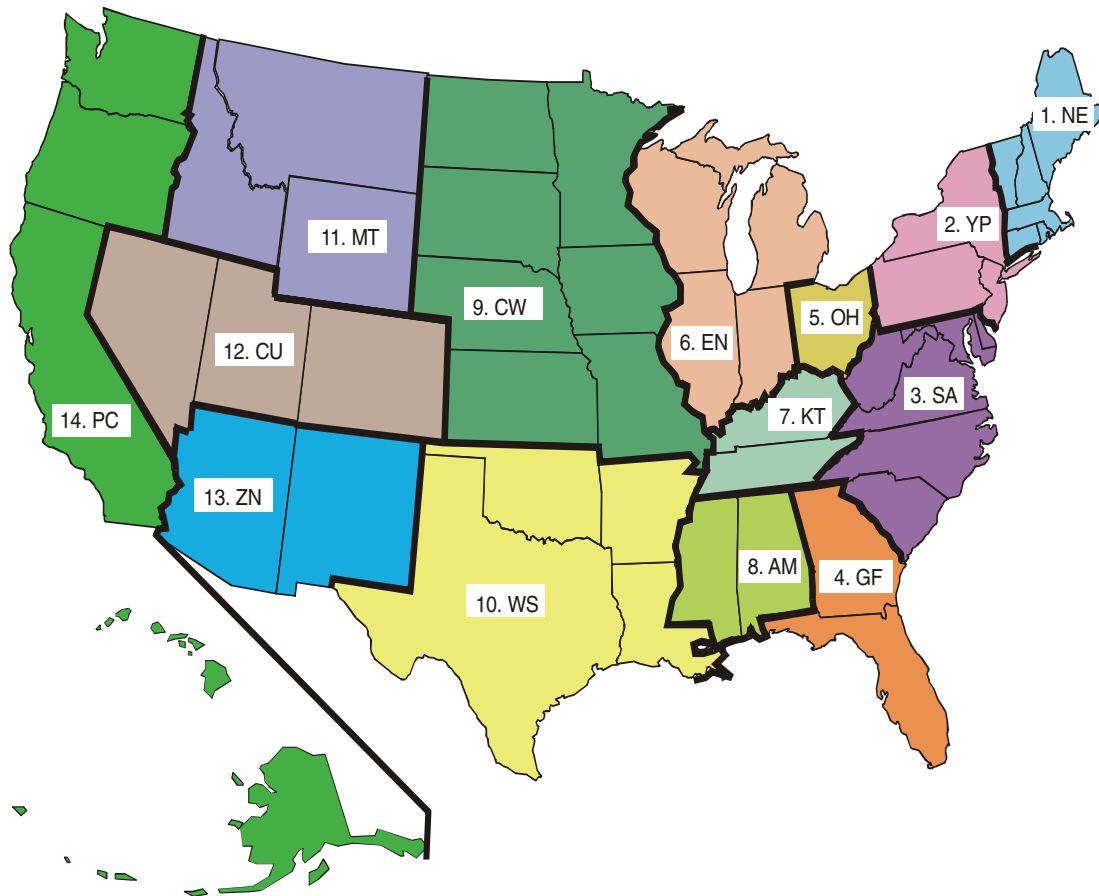
F6. Coal Supply Regions



- | | | | |
|---|---|--|---|
| APPALACHIA | | NORTHERN GREAT PLAINS | |
| Northern Appalachia | Dakota Lignite | Wyoming, Northern Powder River Basin | Western Wyoming |
| Central Appalachia | Western Montana | Wyoming, Southern Powder River Basin | |
| Southern Appalachia | Wyoming, Northern Powder River Basin | | |
| INTERIOR | | OTHER WEST | |
| Eastern Interior | Western Interior | Rocky Mountain | Southwest |
| Gulf Lignite | | Northwest | |

Source: Energy Information Administration. Office of Integrated Analysis and Forecasting.

F7. Coal Demand Regions



Region Code	Region Content
1. NE	CT,MA,ME,NH,RI,VT
2. YP	NY,PA,NJ
3. SA	WV,MD,DC,DE,VA,NC,SC
4. GF	GA,FL
5. OH	OH
6. EN	IN,IL,MI,WI
7. KT	KY,TN

Region Code	Region Content
8. AM	AL,MS
9. CW	MN,IA,ND,SD,NE,MO,KS
10. WS	TX,LA,OK,AR
11. MT	MT,WY,ID
12. CU	CO,UT,NV
13. ZN	AZ,NM
14. PC	AK,HI,WA,OR,CA

Source: Energy Information Administration. Office of Integrated Analysis and Forecasting.