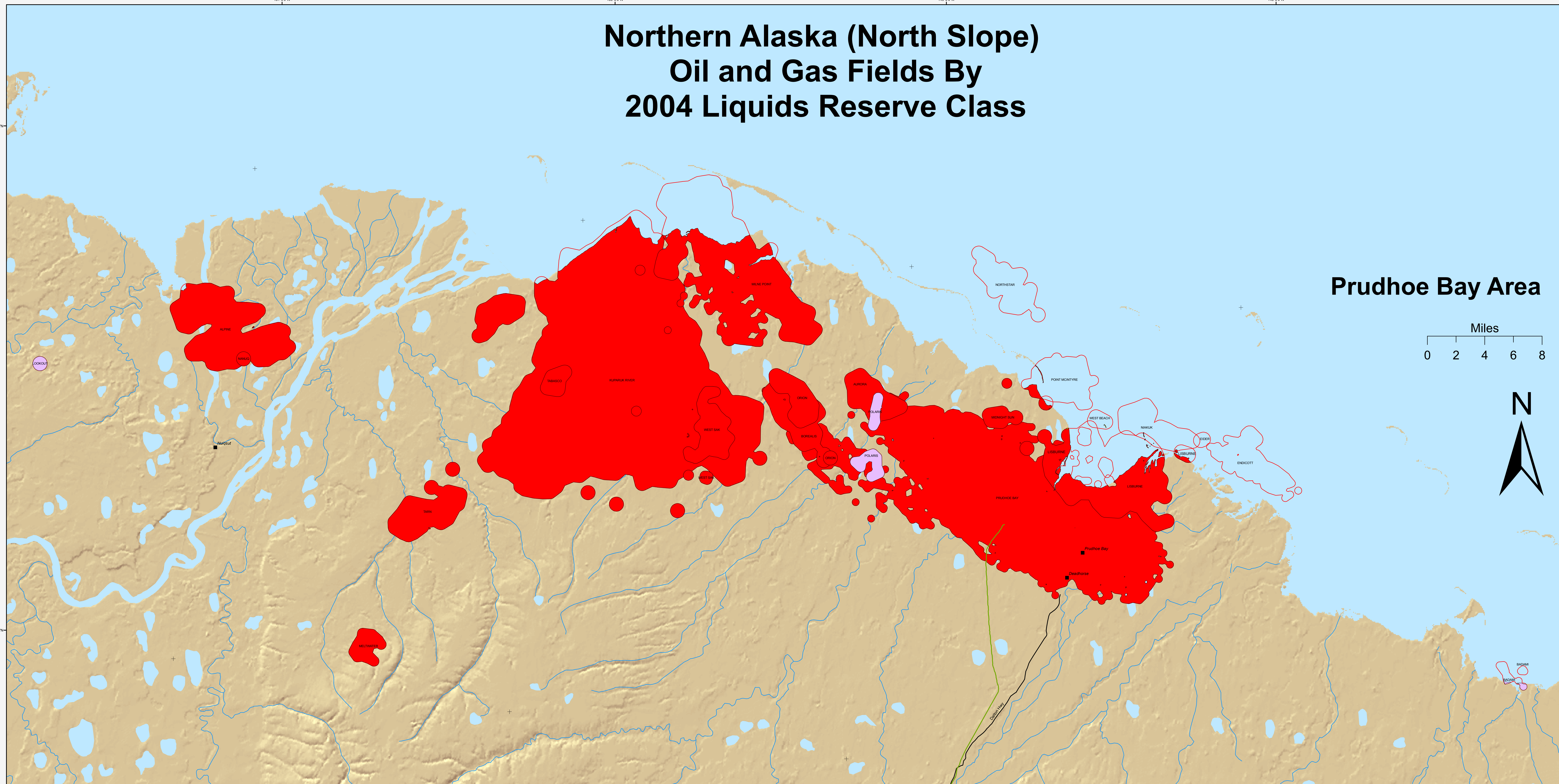
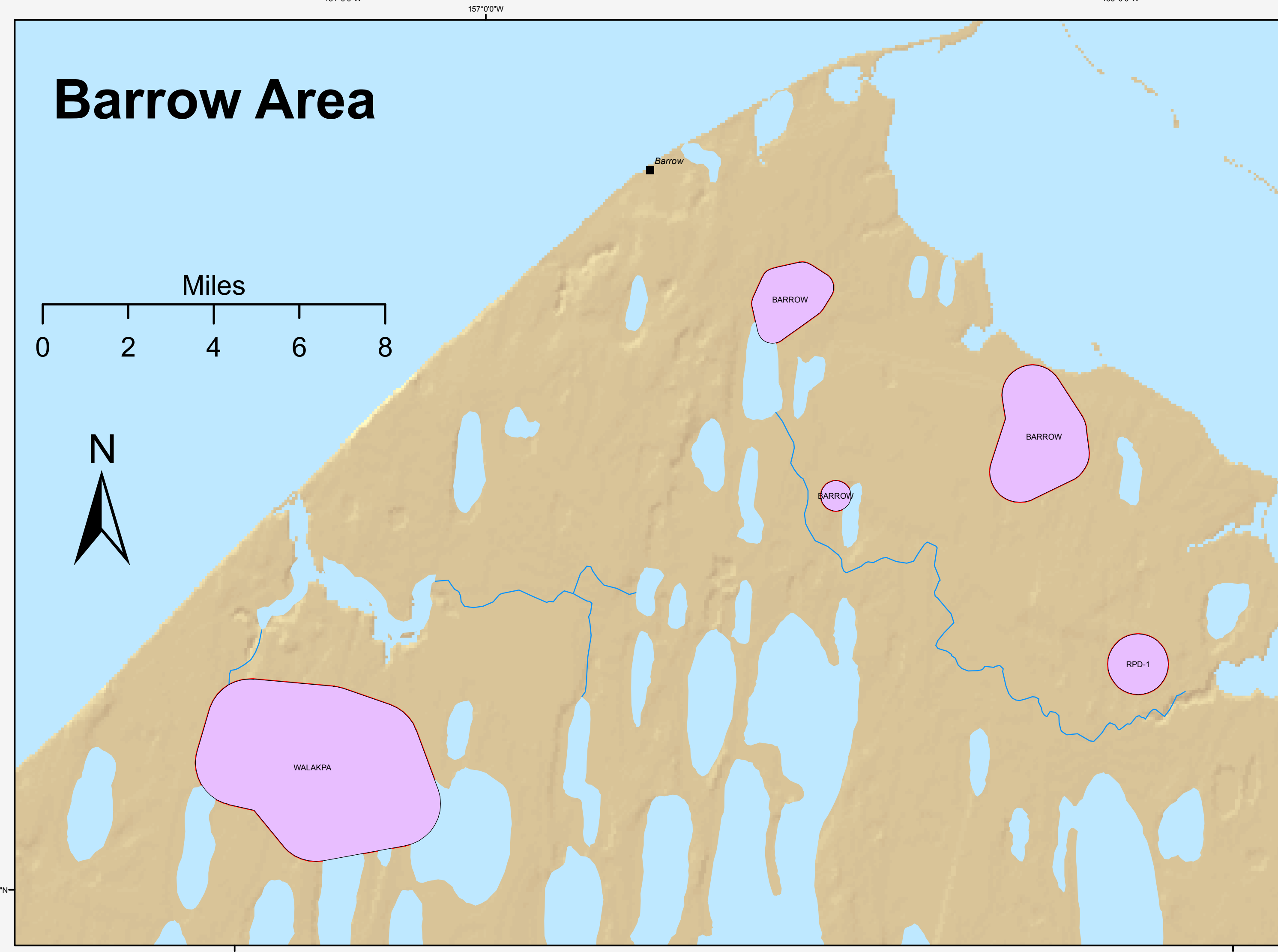



Northern Alaska (North Slope) Oil and Gas Fields By 2004 Liquids Reserve Class



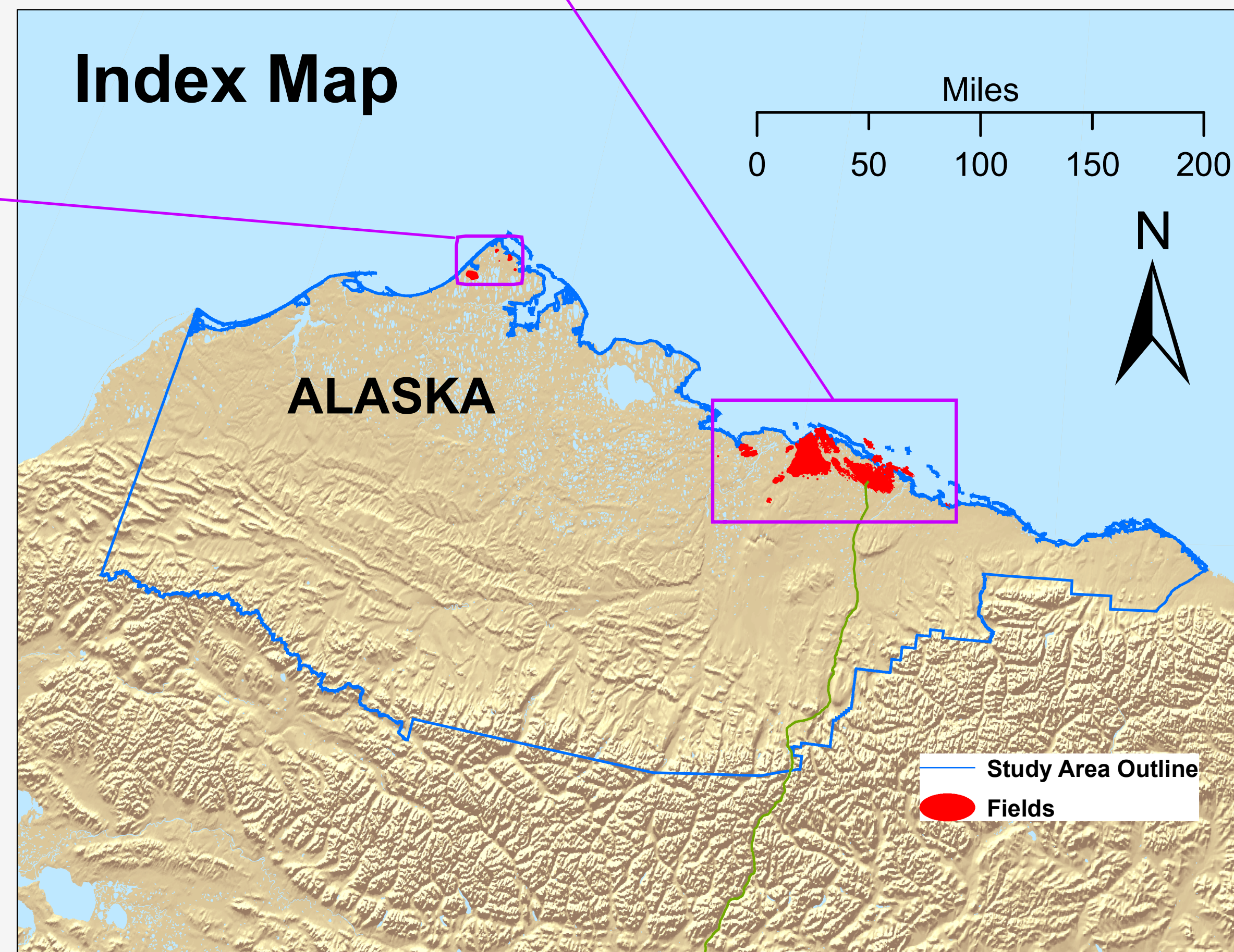

Prudhoe Bay Area

Miles
0 2 4 6 8




Barrow Area

Miles
0 2 4 6 8



Index Map

Miles
0 50 100 150 200



Study Area Outline
Fields

Basin	Number of Fields	Total Liquid Reserves (Mbbbls)	Total Gas Reserves (MMcf)	Total BOE Reserves (Mbbbls)
NORTH ALASKA BASIN (onshore portion only)	23	4,033,958	6,334,069	5,089,636

- Northern Alaska Oil and Gas Fields
2004 Onshore Area Liquids Reserve Class**
- No 2004 Liquids Reserves
 - 0.1 - 10 Mbbbl
 - 10.1 - 100 Mbbbl
 - 100.1 - 1,000 Mbbbl
 - 1,000.1 - 10,000 Mbbbl
 - > 10,000 Mbbbl
 - Boundary of Fields in Offshore
 - Trans Alaska Pipeline System



The mapped oil and gas field boundary outlines were created by the Reserves and Production Division, Office of Oil and Gas, Energy Information Administration pursuant to studies required by Section 604 of the Energy Policy and Conservation Act Amendments of 2000 (P.L. 106-469). The boundaries are not informed by subsurface structural information. The data and methods used in their creation are detailed in a report, "Scientific Inventory of Onshore Federal Lands Oil and Gas Resources and Reserves and the Extent and Nature of Restrictions to Their Development", prepared by the US Departments of Interior, Agriculture and Energy.

Onshore elevation shaded relief from National Snow & Ice Data Center (NSIDC) which is part of the Cooperative Institute for Research in Environmental Sciences (CIRES) at the University of Colorado at Boulder.

Map created May 2008; projection is UTM-7, NAD-27.
Authors: Samuel H. Limerick (1), Lucy Luo (1), Gary Long (2), David F. Morehouse (2), Jack Perrin (1), and Robert F. King (2)
(1) Z, Inc., (2) Energy Information Administration