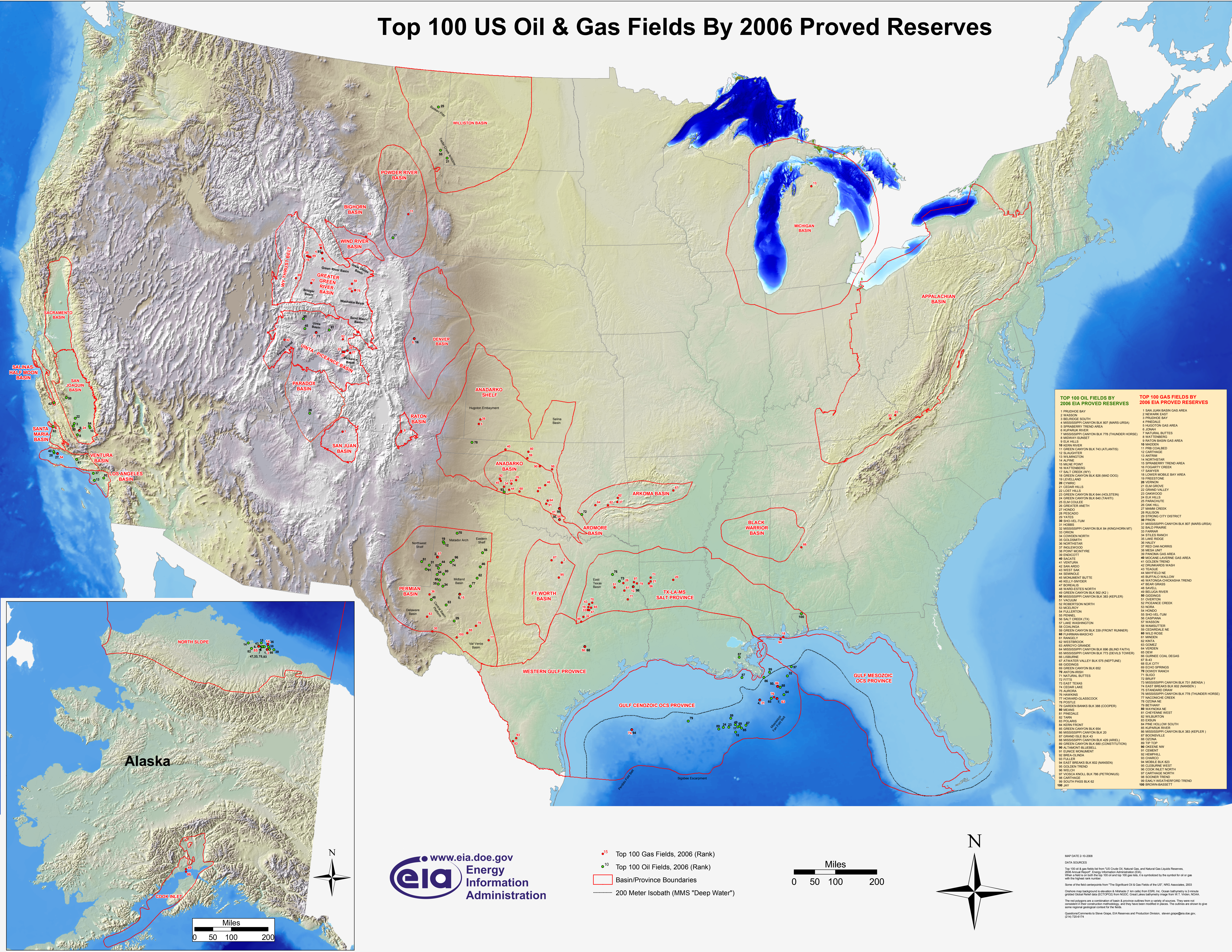



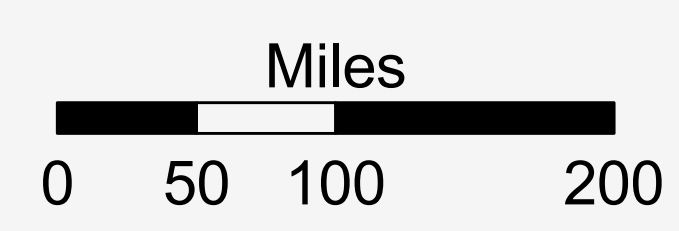
Top 100 US Oil & Gas Fields By 2006 Proved Reserves



TOP 100 OIL FIELDS BY 2006 EIA PROVED RESERVES	TOP 100 GAS FIELDS BY 2006 EIA PROVED RESERVES
1 FRENCHMAN	1 SAN JUAN BASIN GAS AREA
2 WASSON	2 NEWARK EAST
3 BEL RIDGE SOUTH	3 PRUDENCE BAY
4 MISSISSIPPI CANYON BLK 807 (MARS-URSA)	4 PINEDALE
5 MISSISSIPPI TREND AREA	5 HUDONTON GAS AREA
6 KUPARUK RIVER	6 JONAH
7 MISSISSIPPI CANYON BLK 778 (THUNDER HORSE)	7 NATURAL BUTTES
8 MIDWAY-SUNSET	8 WATTENBERG
9 REEN RIVER	9 WATKINS GAS AREA
10 MADSON	10 WATTENBERG
11 GREEN CANYON BLK 743 (ATLANTS)	11 FREE COAL BED
12 SAULTIER	12 CARTHAGE
13 WILMINGTON	13 ANTRIM
14 NORTHSTAR	14 NORTHSTAR
15 MILNE POINT	15 SPRABERRY TREND AREA
16 WATTERBERG	16 TOUGH CREEK
17 SALT CREEK (MY)	17 SAWYER
18 GREEN CANYON BLK 826 (BAD DOG)	18 LOWER MOBILE BAY AREA
19 LEVELLAND	19 FRESTONE
20 CYRAC	20 WYON
21 CEDAR HILLS	21 ELM GROVE
22 LOST HILLS	22 GRAND VALLEY
23 GREEN CANYON BLK 844 (HOLSTEN)	23 OAKWOOD
24 GREEN CANYON BLK 840 (TAHTI)	24 COK HILLS
25 ELM COULEE	25 PARACHUTE
26 GREATER ANETH	26 MAMM CREEK
27 HULSON	27 HULSON
28 PESCADO	28 STRONG CITY DISTRICT
29 YATES	29 MISSISSIPPI CANYON BLK 807 (MARS-URSA)
30 SHO-VEL-TUM	30 PINCH
31 HOBBES	31 MISSISSIPPI CANYON BLK 84 (KINGHORN MT)
32 MISSISSIPPI CANYON BLK 84 (KINGHORN MT)	32 BALD PRAIRIE
33 ORION	33 FARRIS
34 COWDEN NORTH	34 TILES RANCH
35 GOLDENBETH	35 LAKE ROUGE
36 NORTHSTAR	36 HALEY
37 INGLEWOOD	37 FRED CAMBORIS
38 POINT MONTYRE	38 MESA UNIT
39 ENDCOTT	39 PANOMA GAS AREA
40 SACATE	40 MOCANE-LAVERNE GAS AREA
41 VENTURA	41 VENTURA
42 SAN ARDO	42 DRINKARDS WASH
43 WEST BAK	43 TEASHE
44 SEMINOLE	44 MAYFIELD NE
45 MONUMENT BUTTE	45 BUFFALO WALLOW
46 KELLY-SWEET	46 WATONGA-CHICKASHA TREND
47 BOREALIS	47 BEAR GRASS
48 WARD-ESTES NORTH	48 GUNNIE COAL DE GAS
49 GREEN CANYON BLK 982 (K)	49 BELUGA RIVER
50 MISSISSIPPI CANYON BLK 383 (KEPLER)	50 GOODINGS
51 VADUJH	51 OVERTON
52 ROBERTSON NORTH	52 TUGLAKE CREEK
53 MCLELLROY	53 NORA
54 FULLERTON	54 HONDOO
55 PENNEL	55 SHD-VEL-TUM
56 SALT CREEK (TX)	56 CARBANK
57 LAKE WASHINGTON	57 WASSON
58 COALINGA	58 WASSUTTER
59 GREEN CANYON BLK 339 (FRONT RUNNER)	59 CEDARDALE NE
60 FURRIAN MASCHD	60 WILD ROSE
61 RANGELY	61 MINDEN
62 WESTBROOK	62 ANTI
63 ARROYO GRANDE	63 GOMEZ
64 MISSISSIPPI CANYON BLK 998 (BLIND FAITH)	64 VERZEN
65 MISSISSIPPI CANYON BLK 773 (COVILS TOWER)	65 CLM
66 LISBURNE	66 GUNNIE COAL DE GAS
67 ATWATER VALLEY BLK 576 (NEPTUNE)	67 BL-3
68 GEDONDS	68 ELK CITY
69 GREEN CANYON BLK 652	69 ECHO SPRINGS
70 ANTON-IRISH	70 DOWDY RANCH
71 NATURAL BUTTES	71 BLUD
72 FITTS	72 BRUFF
73 EAST TEXAS	73 MISSISSIPPI CANYON BLK 731 (MENSE)
74 CEDAR LAKE	74 EAST BREAKS BLK 602 (NANSEN)
75 ALBANY	75 STANBURN DRAW
76 HAWKINS	76 MISSISSIPPI CANYON BLK 778 (THUNDER HORSE)
77 HOWARD-GLASSCOCK	77 MICHIGNE CREEK
78 BETHANY	78 OZONA NE
79 GARDEN BANKS BLK 388 (COOPER)	79 BETHANY
80 MEANS	80 WATKINS NE
81 PINEDALE	81 CHEYENNE WEST
82 TAIN	82 WILSONTON
83 POLARIS	83 THE HOLLOW SOUTH
84 KEEN FRONT	84 KUPARUK RIVER
85 GREEN CANYON BLK 854	85 MISSISSIPPI CANYON BLK 383 (KEPLER)
86 MISSISSIPPI CANYON BLK 20	86 MISSISSIPPI CANYON BLK 383 (KEPLER)
87 GRAND ISLE BLK 43	87 BOONVILLE
88 MISSISSIPPI CANYON BLK 429 (ARIEL)	88 OZONA
89 GREEN CANYON BLK 880 (CONSTITUTION)	89 TIP TOP
90 ALTAHANT-BELLEBEL	90 OCEONE NW
91 ELNICE MONUMENT	91 CEMENT
92 BRICK LINDSAY	92 HENRIEL
93 FULLER	93 CHARCO
94 EAST BREAKS BLK 602 (NANSEN)	94 MOBILE BLK 823
95 EAST BREAKS BLK 602 (NANSEN)	95 CLEBURNE WEST
96 COOK RILEY NORTH	96 COOK RILEY NORTH
97 VOISCA KNOLL BLK 786 (PETRONIUS)	97 CARTRIDGE NORTH
98 WELCH	98 BODNER TREND
99 CARTHAGE	99 ELM-Y-WATHERFORD TREND
100 SOUTH PASS BLK 62	100 JAY

www.eia.doe.gov
eia
 Energy Information Administration

- Top 100 Gas Fields, 2006 (Rank)
- Top 100 Oil Fields, 2006 (Rank)
- Basin/Province Boundaries
- 200 Meter Isobath (MMS "Deep Water")



MAP DATE: 2-10-2008
 DATA SOURCES:
 Top 100 oil & gas fields list from "US Crude Oil, Natural Gas, and Natural Gas Liquids Reserves, 2006 Annual Report," Energy Information Administration (EIA).
 When a field is in both the top 100 oil and top 100 gas lists, it is symbolized by the symbol for oil or gas with the highest rank number.
 Some of the field contents from "The Significant Oil & Gas Fields of the US," IRI Associates, 2003.
 Oil & Gas basins and provinces are based on the work of the U.S. Geological Survey, and are shown as shaded gray areas on the map. Basin and province boundaries are shown as red lines. The boundaries are shown to give some regional geological context for the fields.
 Questions/Comments to Steve Grapes, EIA Reserves and Production Division, steve.grapes@eia.doe.gov, 2147-254414.