





















# Little Jacks Creek and Big Jacks Creek Wilderness

March 25, 2008

*This map prepared at the request of Senator Mike Crapo.*

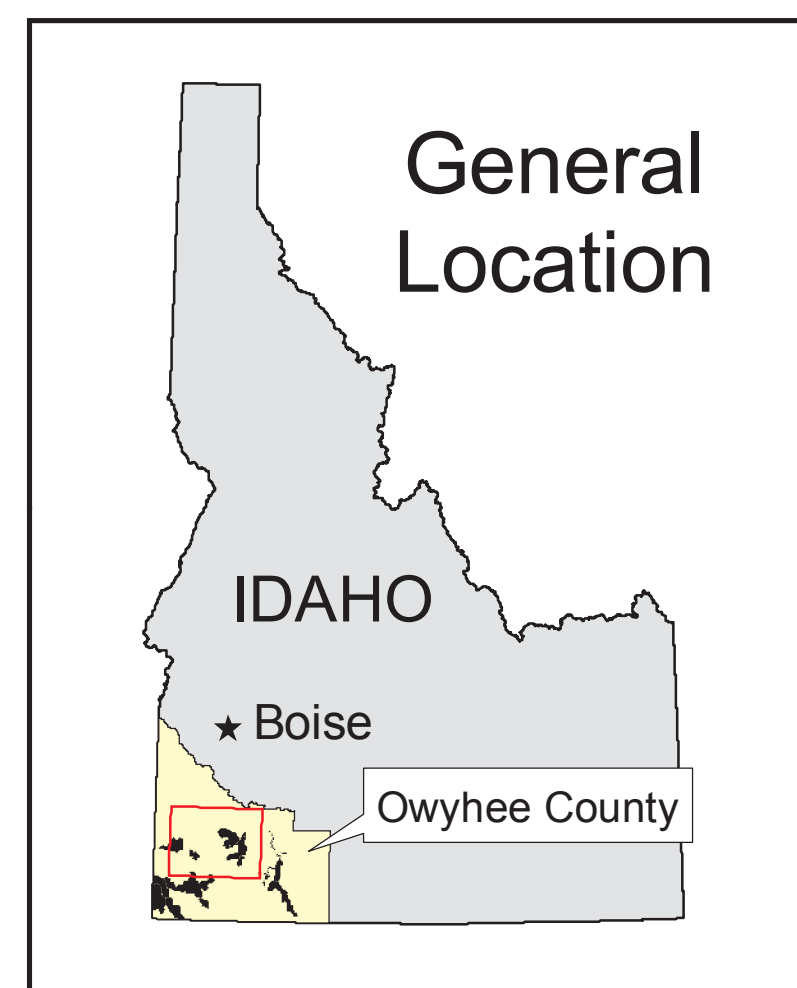
## Legend

- |  |  |   |                                    |
|--|--|---|------------------------------------|
|   | Proposed for Acquisition                         |  | Proposed Ungrazed Wilderness       |
|   | Wilderness (BLM land is yellow)                  |  | Proposed Reduced Grazed Wilderness |
|   | Non-WSA Wilderness (BLM land)                    |  | Paved or Improved Road             |
|   | Released from Wilderness Study Area (WSA) status |  | Pipeline                           |
|   | Birds of Prey National Conservation Area         | <b>Land Status</b>  |                                    |
|   | Oregon Trail National Historic Trail             |  | Bureau of Land Management          |
|   | Town   |  | Private                            |
|   | Stream (perennial)                               |  | State of Idaho                     |
|   | Lake or Reservoir (perennial)                    |  | Military                           |
|   | Township   |   |                                    |
|  | Section  |   |                                    |



GIS Data Sources:  
Bureau of Land Management  
Idaho Corporate Database  
and the BLM Idaho State Office.  
Current as of the database content  
on the date map was created.

Note: For cartographic purposes only,  
all cherry stems and through-roads  
in the wilderness were widened 50 meters  
out from the middle so that the road,  
released WSA, or underlying land status  
is visible at this map scale.




Map projection: Universal Transverse Mercator zone 11, North American Datum 1983, meters.



Scale 1:80,000  
This map is intended to be plotted at 34"x44".

No warranty is made by the Bureau of Land Management (BLM).  
The accuracy, reliability, or completeness of these data for  
individual use or aggregate use with other data is not guaranteed.  
Map date: March 25, 2008



U.S. Department of the Interior  
Bureau of Land Management  
Washington D.C.



Cartography by the Bureau of Land Management, Idaho State Office, Geographic Sciences.

