


**LEGEND**

- Roads Open to Highway Legal Vehicles Only
- Roads Open to All Vehicles
- Trails Open to Vehicles 50" or Less in Width
- Special Vehicle Designation (See Table)
- Seasonal Designation (See Table)  
 (Use along with road and trail symbols listed above)
- Other Public Roads
- Motorized Trail Access
- Forest or Unit Boundary
- Non-National Forest System Lands within this National Forest
- Lakes



**PURPOSE AND CONTENTS OF THIS MAP**

This map dated 03/01/2008 shows the National Forest System roads, National Forest System trails, and the areas on National Forest System lands in the Chippewa National Forest that are designated for motor vehicle use pursuant to 36 CFR 212.51. The map also contains a list of these designated roads, trails, and areas that enumerates the types of vehicles that are allowed on each route and in each area and any seasonal restrictions that apply on those routes and in those areas.

Designation of a road, trail, or area for motor vehicle use by a particular class of vehicle under 36 CFR 212.51 should not be interpreted as encouraging or inviting use, or to imply that the road, trail or area is passable, actively maintained, or safe for travel. Motor vehicle designations include parking along designated routes and at facilities associated with designated routes when it is safe to do so and when not causing damage to National Forest System resources. Seasonal weather conditions and natural events may render designated routes and trails impassable for extended periods. Designated areas may contain dangerous or impassable terrain. Many designated roads and trails may be passable only by high-clearance vehicles or four-wheel drive vehicles. Maintenance of designated roads and trails will depend on available resources, and many may receive little maintenance.

This motor vehicle use map identifies those roads, trails, and areas designated for the motor vehicle use under 36 CFR 212.51 for the purpose of enforcing the prohibition at 36 CFR 261.13. This is a limited purpose. The other public roads are shown for information and navigation purposes only and are not subject to designation under the Forest Service travel management regulation.

**PROHIBITIONS**

**It is prohibited to possess or operate a motor vehicle on National Forest System lands on the Chippewa National Forest other than in accordance with these designations (36 CFR 261.13)**

Violations of 36 CFR 261.13 are subject to a fine of up to \$5,000 or imprisonment for up to 6 months or both (18 U.S.C. 3571e). This prohibition applies regardless of the presence or absence of signs.

This map does not display nonmotorized uses, over-snow uses, or other facilities and attractions on the Chippewa National Forest. Obtain a forest visitor map for more complete information.

Designated roads, trails and areas may also be subject to temporary, emergency closures, and visitors must comply with signs notifying them of such restrictions. A national forest may issue an order to close a road, trail or area on a temporary basis to protect the life, health, or safety of forest visitors or the natural or cultural resources in these areas. Such a temporary and/or emergency closures are consistent with the Travel Management Rule (36 CFR 212.52(d); 36 CFR 261 subpart B).

The designation "road or trail open to all motor vehicles" does not supersede vehicle size or weight limits imposed through State traffic law.

**EXPLANATION OF LEGEND ITEMS**

**Roads Open to Highway Legal Vehicles Only:**  
 These roads are open only to motor vehicles licensed under State law for general operation on all public roads within the State.

**Roads Open to All Vehicles:**  
 These roads are open to all motor vehicles, including smaller of highway vehicles that may not be licensed for highway use (but not to oversized or overweight vehicles under State traffic law).

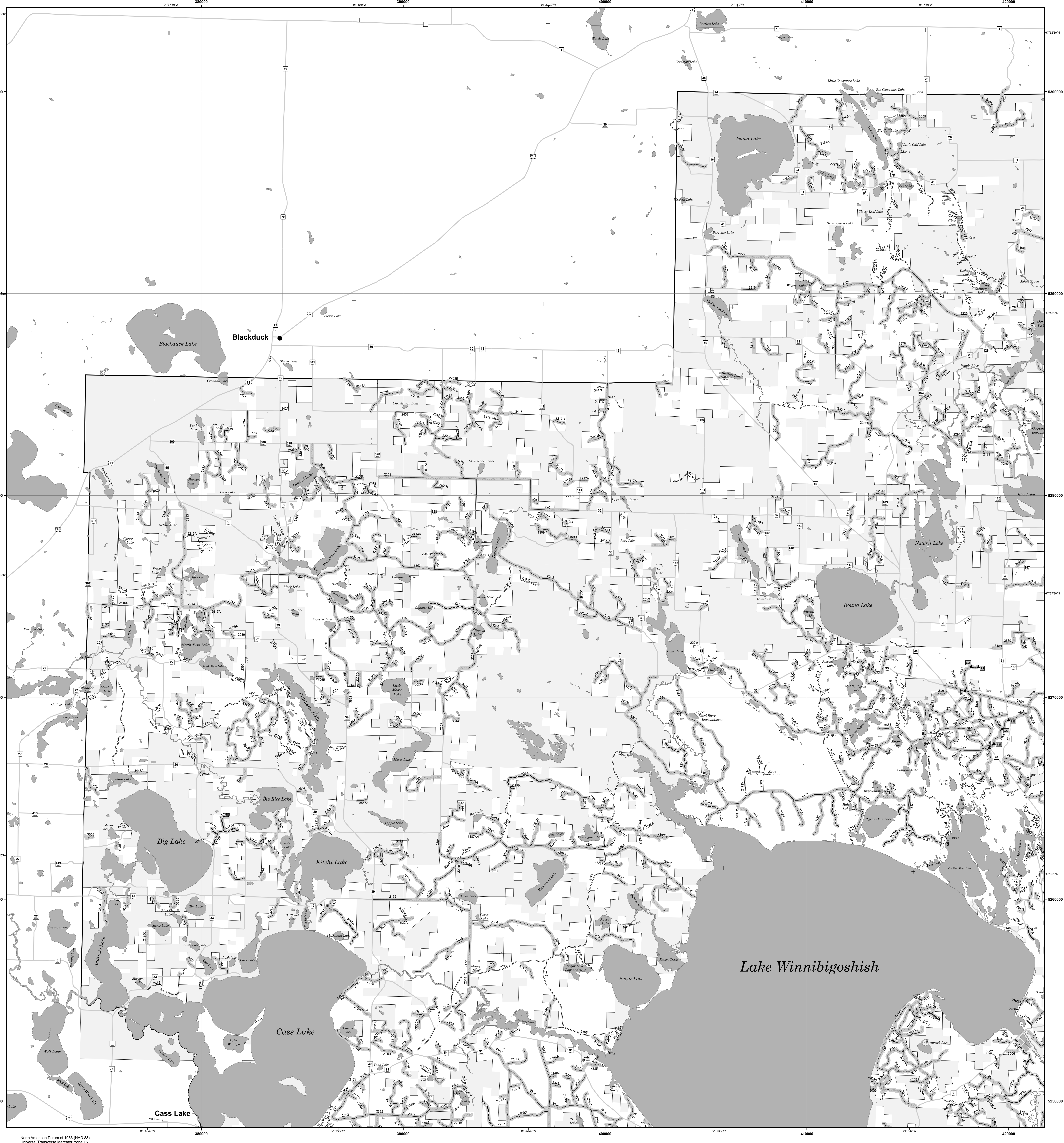
**Trails Open to Vehicles 50" or Less in Width:**  
 These trails are open only to motor vehicles less than 50 inches in width at the widest point on the vehicle.

**Special Vehicle Designation:**  
 This symbol indicates that the road or trail is open to classes of vehicles other than those listed above. Refer to the Seasonal and Special Designation Table for further instructions.

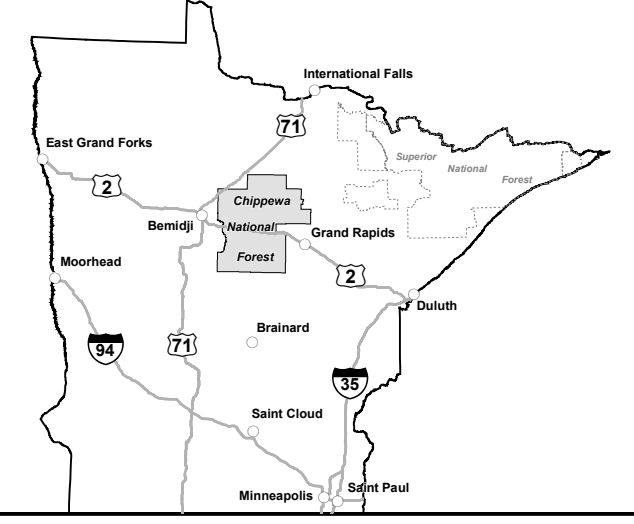
**Seasonal Designation:**  
 This symbol, used in conjunction with one of the other road or trail symbols, indicates that the road or trail is open only during certain portions of the year. Refer to the Seasonal and Special Designation Table for further instructions.

**Motorized Trail Access:**  
 This symbol indicates a trail head for access to a motorized route. Not all motorized routes have trail heads and those that do may range from primitive to developed. See instructions.

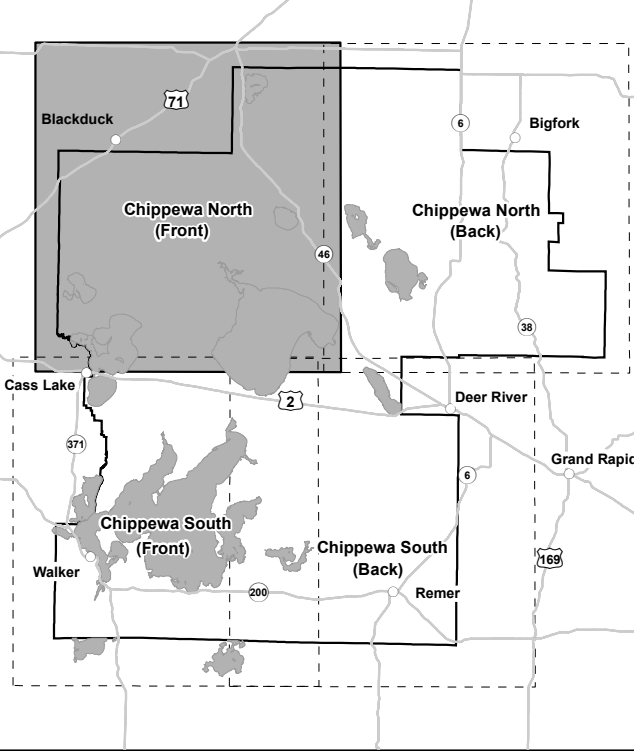
Route Number	Legend	Vehicle Designation	Date Open	Date Closed	Beginning Mile Post	Ending Mile Post
2162K	---	HLV ONLY	06/1	11/30	0.000	0.950
2162L	---	CHV ONLY	06/1	11/30	0.000	0.950
2162M	---	HLV ONLY	06/1	11/30	0.000	0.950
2162N	---	CHV ONLY	06/1	11/30	0.000	0.950
2162O	---	HLV ONLY	10/2	02/13	0.000	0.100
2162P	---	CHV ONLY	10/2	02/13	0.000	0.100
2162Q	---	HLV ONLY	10/2	02/13	0.000	0.800
2162R	---	CHV ONLY	10/2	02/13	0.000	0.800
2171A	---	HLV ONLY	10/2	02/13	0.000	1.500
2171B	---	CHV ONLY	10/2	02/13	0.000	1.500
2171C	---	HLV ONLY	10/2	02/13	0.000	0.600
2171D	---	CHV ONLY	10/2	02/13	0.000	0.600
2171E	---	HLV ONLY	10/2	02/13	0.000	0.100
2171F	---	CHV ONLY	10/2	02/13	0.000	0.100
2171G	---	HLV ONLY	10/2	02/13	0.000	0.600
2171H	---	CHV ONLY	10/2	02/13	0.000	0.600
2171I	---	HLV ONLY	10/2	02/13	0.000	0.100
2171J	---	CHV ONLY	10/2	02/13	0.000	0.100
2190C	---	HLV ONLY	06/16	03/15	0.000	0.100
2190D	---	CHV ONLY	06/16	03/15	0.000	0.100
2190E	---	HLV ONLY	06/16	03/15	0.000	0.200
2190F	---	CHV ONLY	06/16	03/15	0.000	0.200
2190G	---	HLV ONLY	06/16	03/15	0.000	0.500
2190H	---	CHV ONLY	06/16	03/15	0.000	0.500
2202A	---	HLV ONLY	10/2	02/13	0.000	0.600
2202B	---	CHV ONLY	10/2	02/13	0.000	0.600
2212C	---	HLV ONLY	10/2	02/13	0.000	0.300
2212D	---	CHV ONLY	10/2	02/13	0.000	0.300
2212E	---	HLV ONLY	10/2	02/13	0.000	0.900
2212F	---	CHV ONLY	10/2	02/13	0.000	0.900
2215A	---	HLV ONLY	01/1	12/31	0.000	0.840
2215B	---	CHV ONLY	01/1	12/31	0.000	0.840
2215C	---	HLV ONLY	10/2	02/13	0.840	1.800
2215D	---	CHV ONLY	10/2	02/13	0.840	1.800
2215E	---	HLV ONLY	10/2	02/13	0.000	0.800
2215F	---	CHV ONLY	10/2	02/13	0.000	0.800
2215G	---	HLV ONLY	10/2	02/13	0.000	0.100
2215H	---	CHV ONLY	10/2	02/13	0.000	0.100
2231E	---	HLV ONLY	10/2	02/13	0.000	1.000
2231F	---	CHV ONLY	10/2	02/13	0.000	1.000
2237A	---	HLV ONLY	10/2	02/13	0.000	2.100
2237B	---	CHV ONLY	10/2	02/13	0.000	2.100
2237C	---	HLV ONLY	10/2	02/13	0.000	0.900
2237D	---	CHV ONLY	10/2	02/13	0.000	0.900
2237E	---	HLV ONLY	10/2	02/13	0.000	0.800
2237F	---	CHV ONLY	10/2	02/13	0.000	0.800
2237G	---	HLV ONLY	10/2	02/13	0.000	0.500
2237H	---	CHV ONLY	10/2	02/13	0.000	0.500
2237I	---	HLV ONLY	01/1	12/31	0.000	1.580
2237J	---	CHV ONLY	01/1	12/31	0.000	1.580
2237K	---	HLV ONLY	01/1	12/31	3.400	5.800
2237L	---	CHV ONLY	01/1	12/31	3.400	5.800
2267K	---	HLV ONLY	10/2	02/13	0.000	0.200
2267L	---	CHV ONLY	10/2	02/13	0.000	0.200
2267M	---	HLV ONLY	10/2	02/13	0.000	1.500
2267N	---	CHV ONLY	10/2	02/13	0.000	1.500
2267O	---	HLV ONLY	10/2	02/13	0.000	0.300
2267P	---	CHV ONLY	10/2	02/13	0.000	0.300
2267Q	---	HLV ONLY	01/1	12/31	0.000	0.950
2267R	---	CHV ONLY	01/1	12/31	0.000	0.950
2267S	---	HLV ONLY	04/1	11/30	0.950	1.200
2267T	---	CHV ONLY	04/1	11/30	0.950	1.200
2294A	---	HLV ONLY	10/2	02/13	0.000	1.000
2294B	---	CHV ONLY	10/2	02/13	0.000	1.000
2294C	---	HLV ONLY	01/1	12/31	0.000	0.330
2294D	---	CHV ONLY	01/1	12/31	0.000	0.330
2294E	---	HLV ONLY	10/2	02/13	0.330	1.360
2294F	---	CHV ONLY	10/2	02/13	0.330	1.360
3004	---	HLV ONLY	10/2	02/13	0.000	0.600
3004A	---	CHV ONLY	06/31	02/29	0.000	0.250
3010C	---	HLV ONLY	04/1	11/30	0.000	0.100
3010D	---	CHV ONLY	04/1	11/30	0.000	0.100
3010E	---	HLV ONLY	04/1	11/30	0.000	0.500
3010F	---	CHV ONLY	04/1	11/30	0.000	0.500
3010G	---	HLV ONLY	04/1	11/30	0.000	0.100
3010H	---	CHV ONLY	04/1	11/30	0.000	0.100
3128	---	HLV ONLY	10/2	02/13	0.000	0.600
3128A	---	CHV ONLY	10/2	02/13	0.000	0.250
3131	---	HLV ONLY	10/2	02/13	0.000	1.200
3131A	---	CHV ONLY	12/1	02/29	0.000	1.400
3136	---	HLV ONLY	10/2	02/13	0.000	0.200
3136A	---	CHV ONLY	04/1	11/30	0.000	1.200
3136B	---	CHV ONLY	04/1	11/30	0.000	1.200
3136C	---	HLV ONLY	04/1	11/30	0.000	0.400
3136D	---	CHV ONLY	04/1	11/30	0.000	0.400
3136E	---	HLV ONLY	04/1	11/30	0.000	0.600
3136F	---	CHV ONLY	04/1	11/30	0.000	0.600
3419	---	HLV ONLY	10/2	02/13	0.000	0.400
3423	---	HLV ONLY	06/31	02/29	0.000	1.800
3441A	---	HLV ONLY	10/2	02/13	0.000	1.800
3441B	---	CHV ONLY	10/2	02/13	0.000	0.600
3441C	---	HLV ONLY	10/2	02/13	0.000	0.300
3441D	---	CHV ONLY	01/1	12/31	0.000	0.210
3441E	---	HLV ONLY	06/1	03/15	0.000	0.210
3441F	---	HLV ONLY	04/1	11/30	0.210	0.750
3441G	---	CHV ONLY	04/1	11/30	0.210	0.750
3441H	---	HLV ONLY	01/1	12/31	0.750	1.160
3441I	---	CHV ONLY	06/1	03/15	0.750	1.160
3441J	---	HLV ONLY	04/1	11/30	0.000	0.700
3441K	---	CHV ONLY	04/1	11/30	0.000	0.700
3441L	---	HLV ONLY	10/2	02/13	0.000	1.100
3441M	---	CHV ONLY	04/1	11/30	0.000	1.514
3441N	---	HLV ONLY	06/1	11/30	0.000	1.514
3441O	---	HLV ONLY	04/1	11/30	0.000	0.100
3441P	---	CHV ONLY	06/1	11/30	0.000	0.100



**VICINITY MAP**



**INDEX MAP**



**INFORMATION SOURCES**

Forest Supervisor's Office  
 Chippewa National Forest  
 200 Ash Avenue NW  
 Cass Lake, MN 56633  
 (218)335-8600

Blackduck Ranger District  
 417 Forestry Drive  
 Blackduck, MN 56630  
 (218)835-4291

Deer River Ranger District  
 1037 Division Street, Box 308  
 Deer River, MN 56636  
 (218)246-2123

Walker Ranger District  
 201 Minnesota Avenue E  
 Walker, MN 56484  
 (218)547-1044

www.fs.fed.us/r9/forest/chippewa

**IN CASE OF EMERGENCY  
 DIAL 911**

**BLANKET STATEMENTS FOR TRAVEL MANAGEMENT.**

**National Definition of OHV (Off-highway vehicle)**  
 Any motor vehicle designed for or capable of cross-country travel on or immediately over land, water, sand, snow, ice, marsh, swampland, or other natural terrain. (36CFR 212.1)

**HLV - Highway Licensed Vehicle**

Route Number	Legend	Vehicle Designation	Date Open	Date Closed	Beginning Mile Post	Ending Mile Post
2000 to 2162K, 2162M, 2162N, 2162O to 2163DB, 2163DD, 2163F to 2177A, 2177BC, 2177D to 2183C, 2185 to 2196D, 2198D, 2199E, 2199H to 2202, 2202B to 2212B, 2212F to 2213C, 2216 to 2231D, 2232 to 2378E, 2380 to 2504, 2507 to 2540, 2541A to 2794, 2794B to 2955C, 2957A to 3003, 3005 to 3010A, 3010CA, 3010CD to 3127, 3132 to 3136Q, 3139A to 3154, 3164A, 3165, 3170 to 3418, 3420 to 3422, 3423A to 3441, 3441B to 3484, 3486 to 3802, 3803 to 3807, 3809 to 3826, 3827A, 3831 to 3999	---	HLV ONLY	01/1	12/31	0.000	end of Route
	---	CHV ONLY	05/1	03/15	0.000	end of Route