

Douglas-fir Beetle Occurrence 2002-2004

as detected by Aerial Survey's in Utah

 Insect Activity  Suveyed Lands

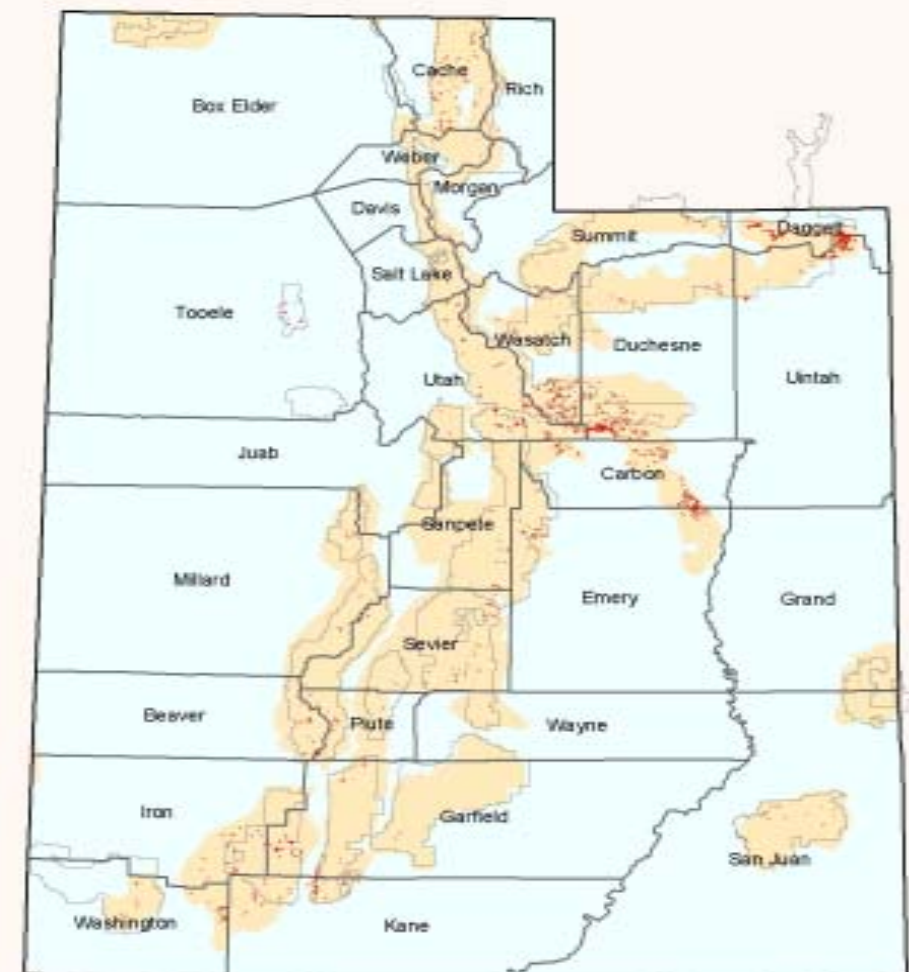
1:3,500,000
0 30 60 120 180 240 Miles



2002




2003



2004

Fir Engraver Beetle Occurrence 2002-2004

as detected by Aerial Survey's in Utah

 Insect Activity  Suveyed Lands

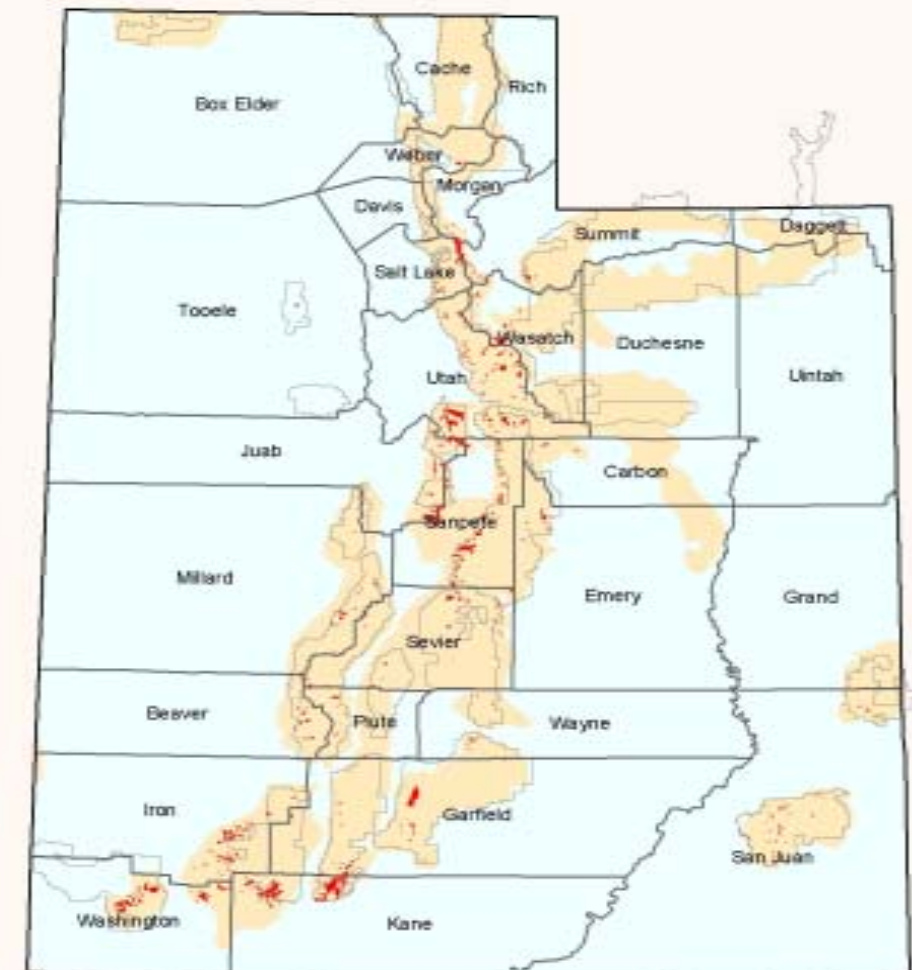
1:3,500,000
0 30 60 120 180 240 Miles



2002



2003



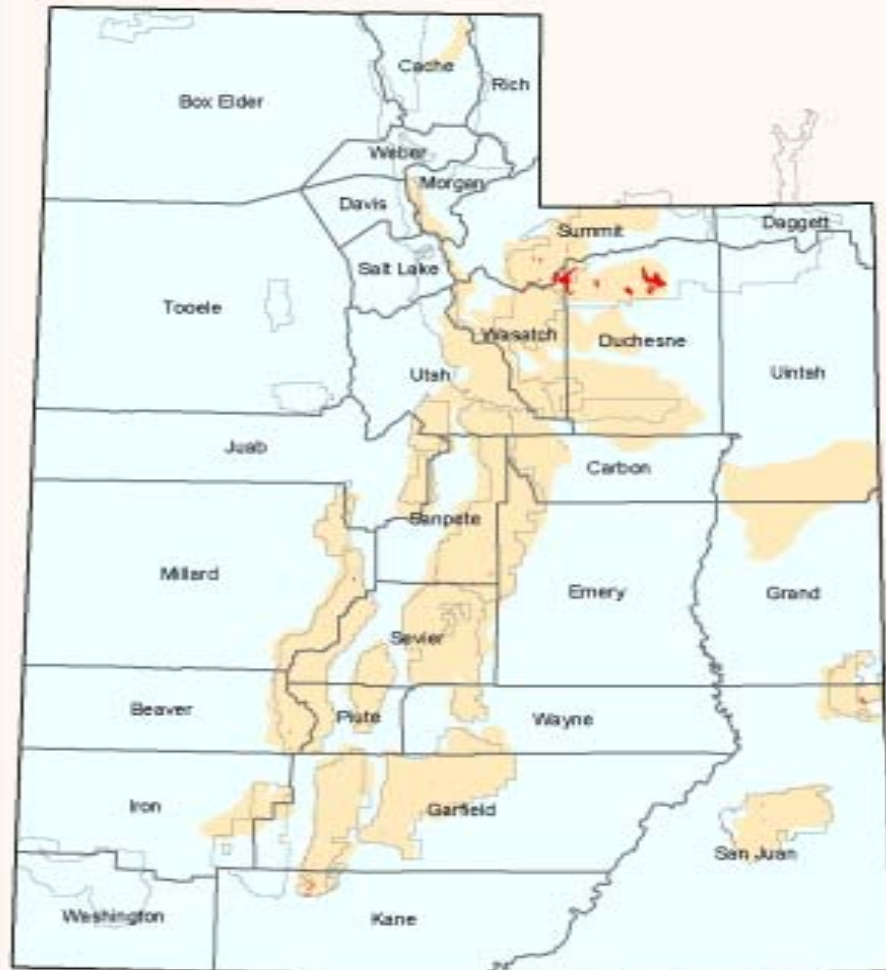
2004

Mountain Pine Beetle Occurrence 2002-2004

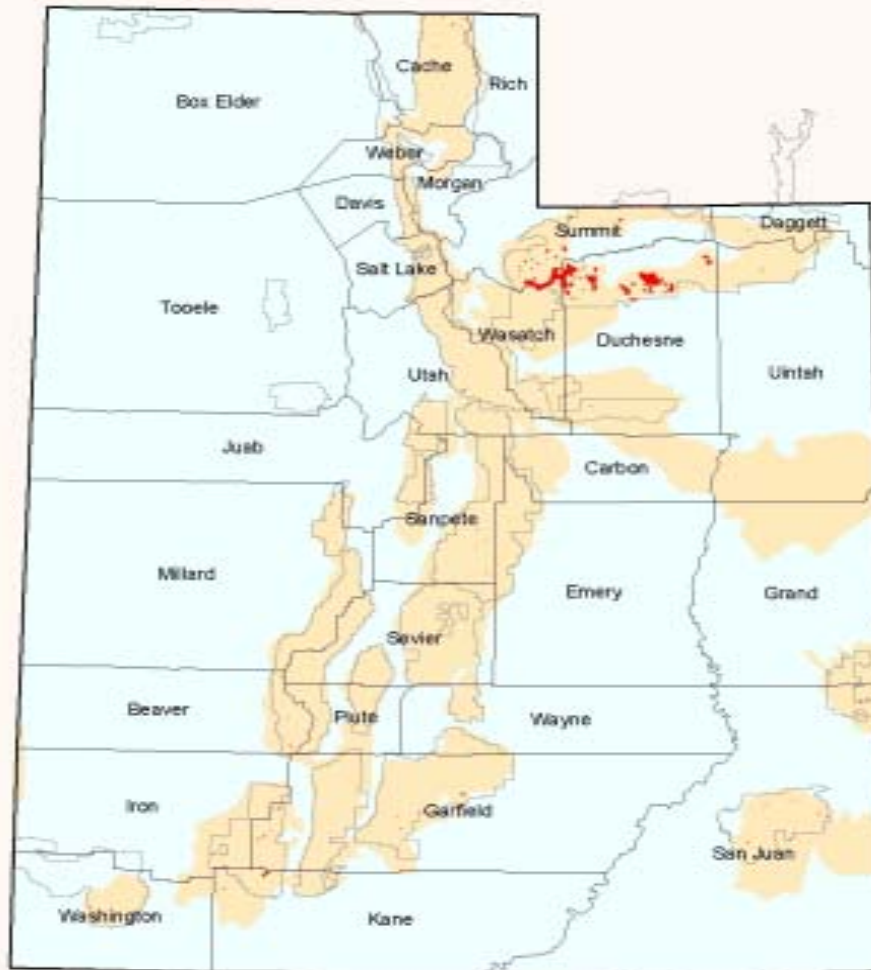
as detected by Aerial Survey's in Utah

 Insect Activity  Suveyed Lands

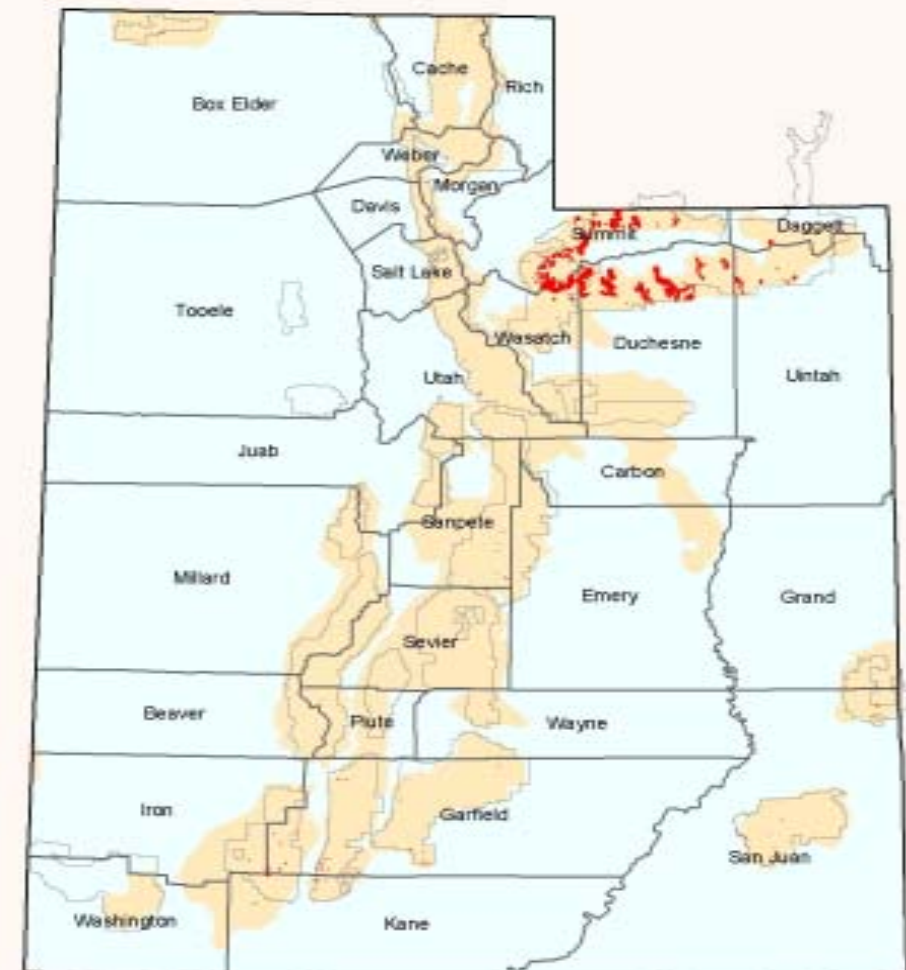
1:3,500,000
0 30 60 120 180 240 Miles



2002



2003



2004

Pinyon Ips Occurrence 2002-2004

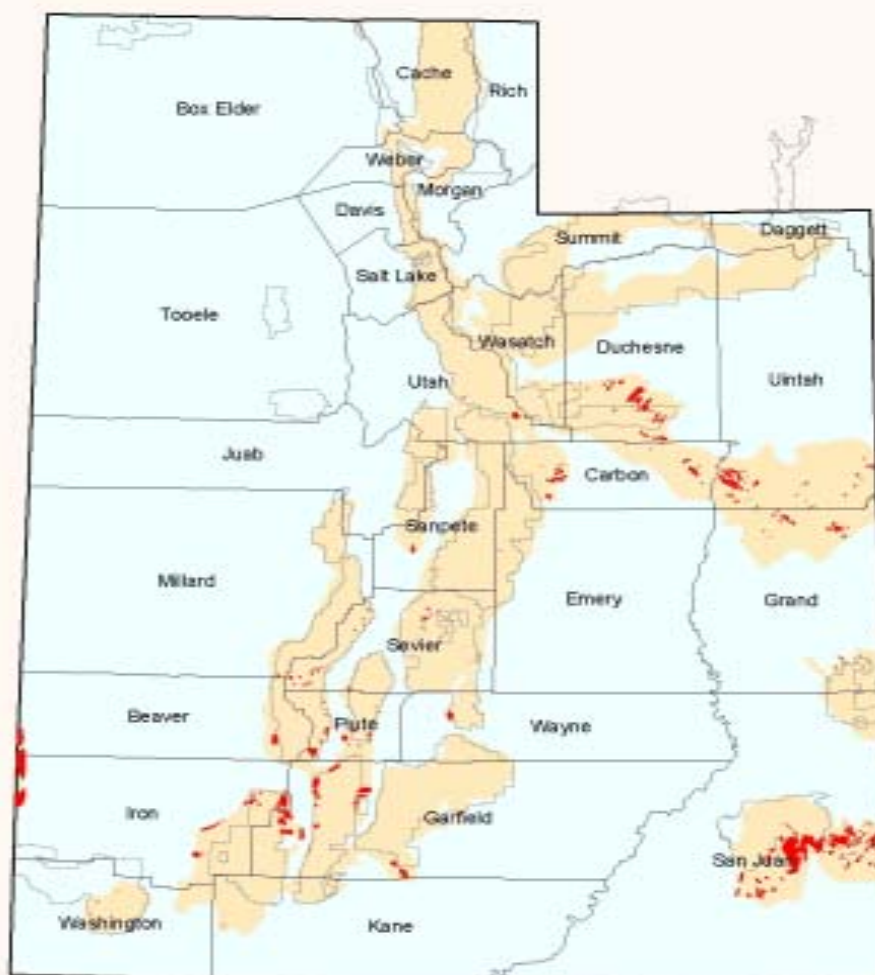
as detected by Aerial Survey's in Utah

 Insect Activity  Suveyed Lands

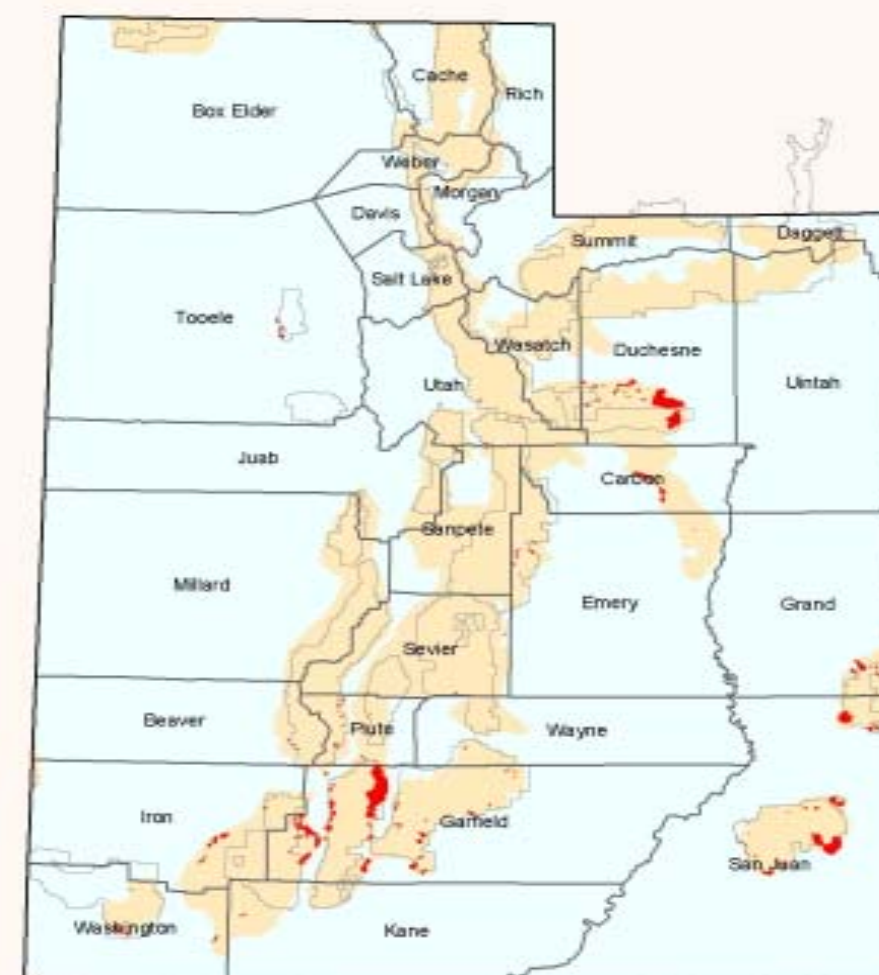
1:3,500,000
0 30 60 120 180 240 Miles



2002



2003



2004

Subalpine Fir Mortality 2002-2004

as detected by Aerial Survey's in Utah

 Insect Activity  Suveyed Lands

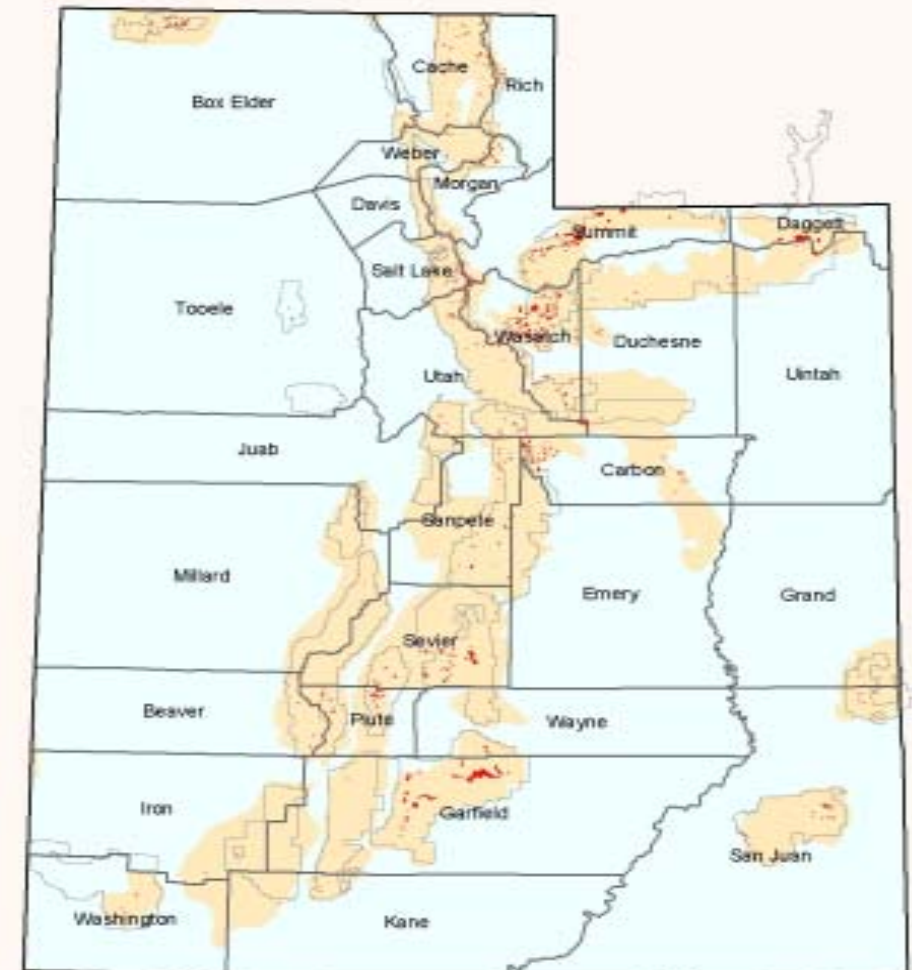
1:3,500,000
0 30 60 120 180 240 Miles



2002



2003



2004

Spruce Beetle Occurrence 2002-2004

as detected by Aerial Survey's in Utah

 Insect Activity  Suveyed Lands

1:3,500,000
0 30 60 120 180 240 Miles



2002



2003

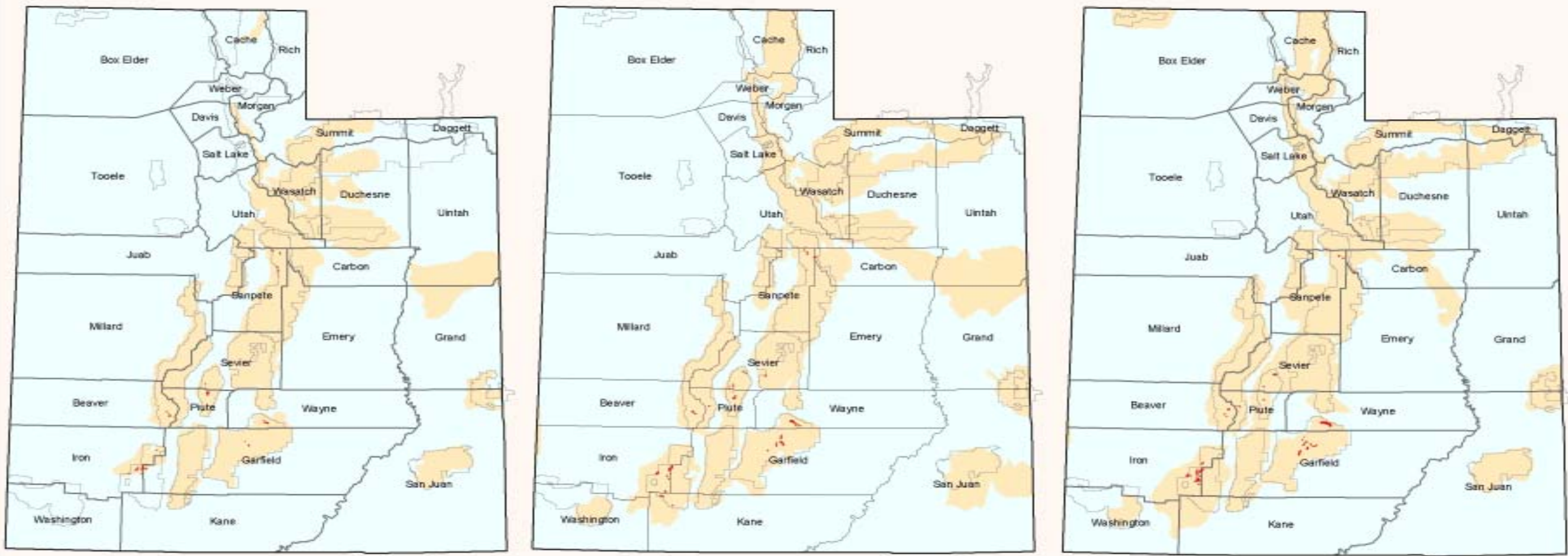
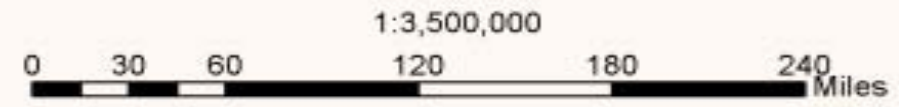


2004

Western Spruce Budworm Defoliation 2002-2004

as detected by Aerial Survey's in Utah

 Insect Activity  Suveyed Lands



2002

2003

2004