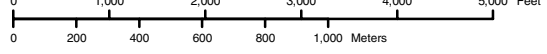




Map Source: Nogales and Rio Rico, 7.5' USGS Quadrangle (central portion)
 Arizona 1981 (31110C&D8) NAD 1927, UTM Zone 12



FEMA HMGP # 1347-6-5

Monte Carlo, Challenger Wash, and Chihuahua Wash Flood Control Projects

Legend

-  Prior Survey
-  Acquisition Areas