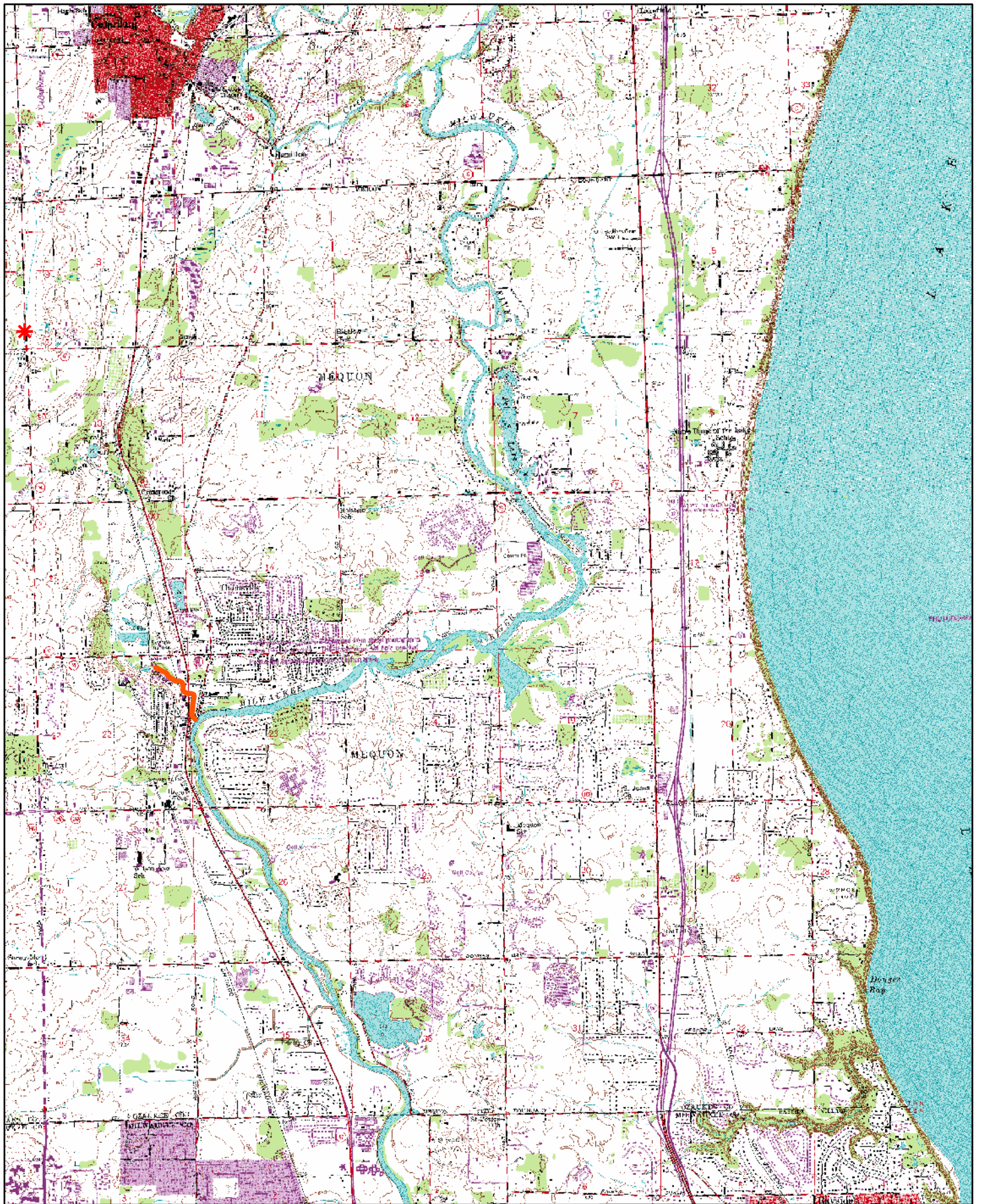


Figures



0 1,320 Feet



Basin 2 Area



Conveyance Improvements

Data Source: USGS



County Location

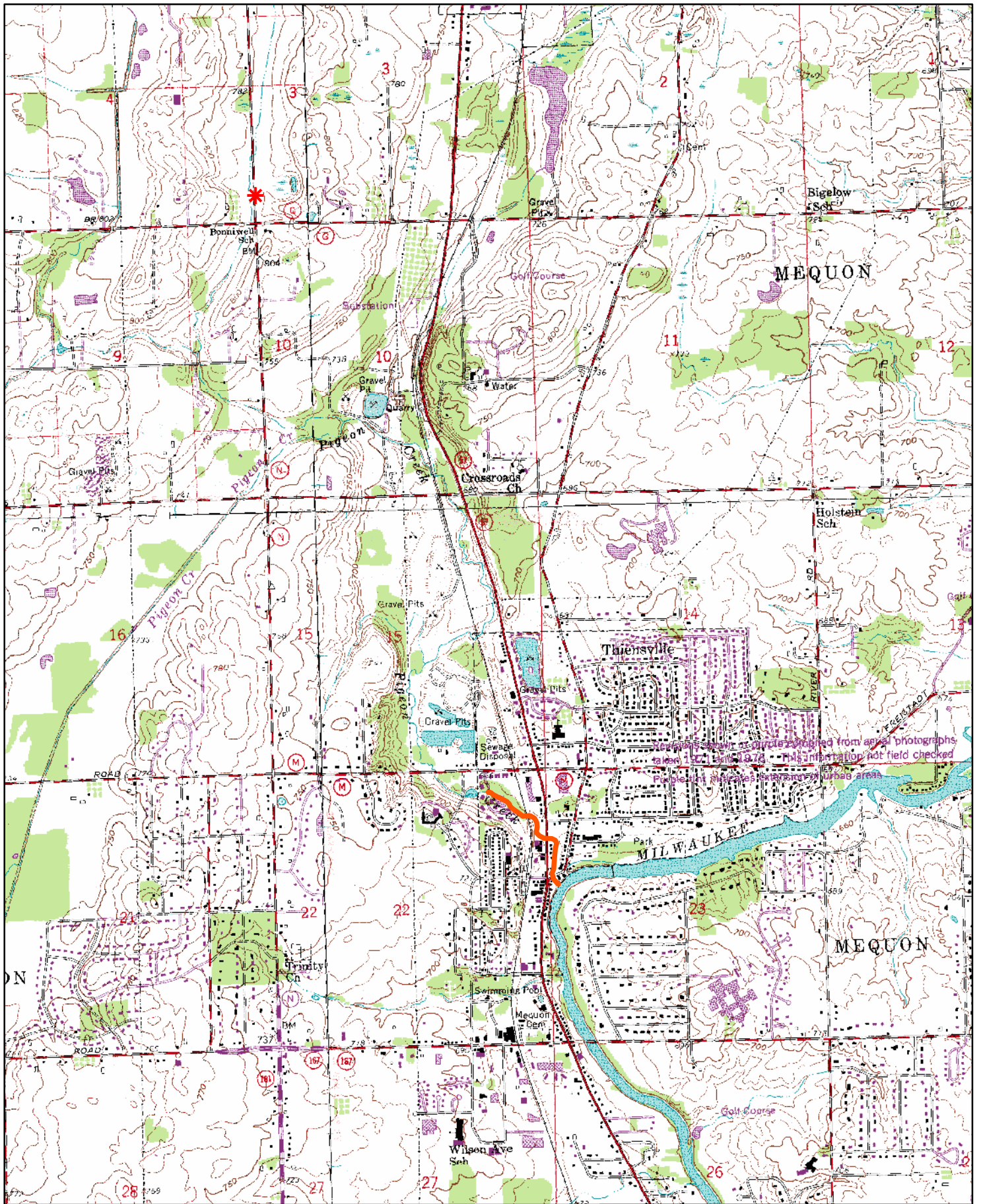


Pigeon Creek Flood Mitigation Thiensville, Wisconsin

Thresher Square
700 Third Street South
Minneapolis, MN 55415
612.370.0700 Tel
612.370.1370 Fax

Regional Location

DRN BY: XX	DATE: 6/05	PROJECT NO. 15296582	FIG. NO. 1
CHKD BY: XX	DATE: 6/05		



Basin 2 Area is derived from aerial photographs taken 1/22/04. This information not field checked. Purple shaded areas represent urban areas.



0 1,320 Feet

- Basin 2 Area
- Conveyance Improvements

Data Source: USGS



County Location







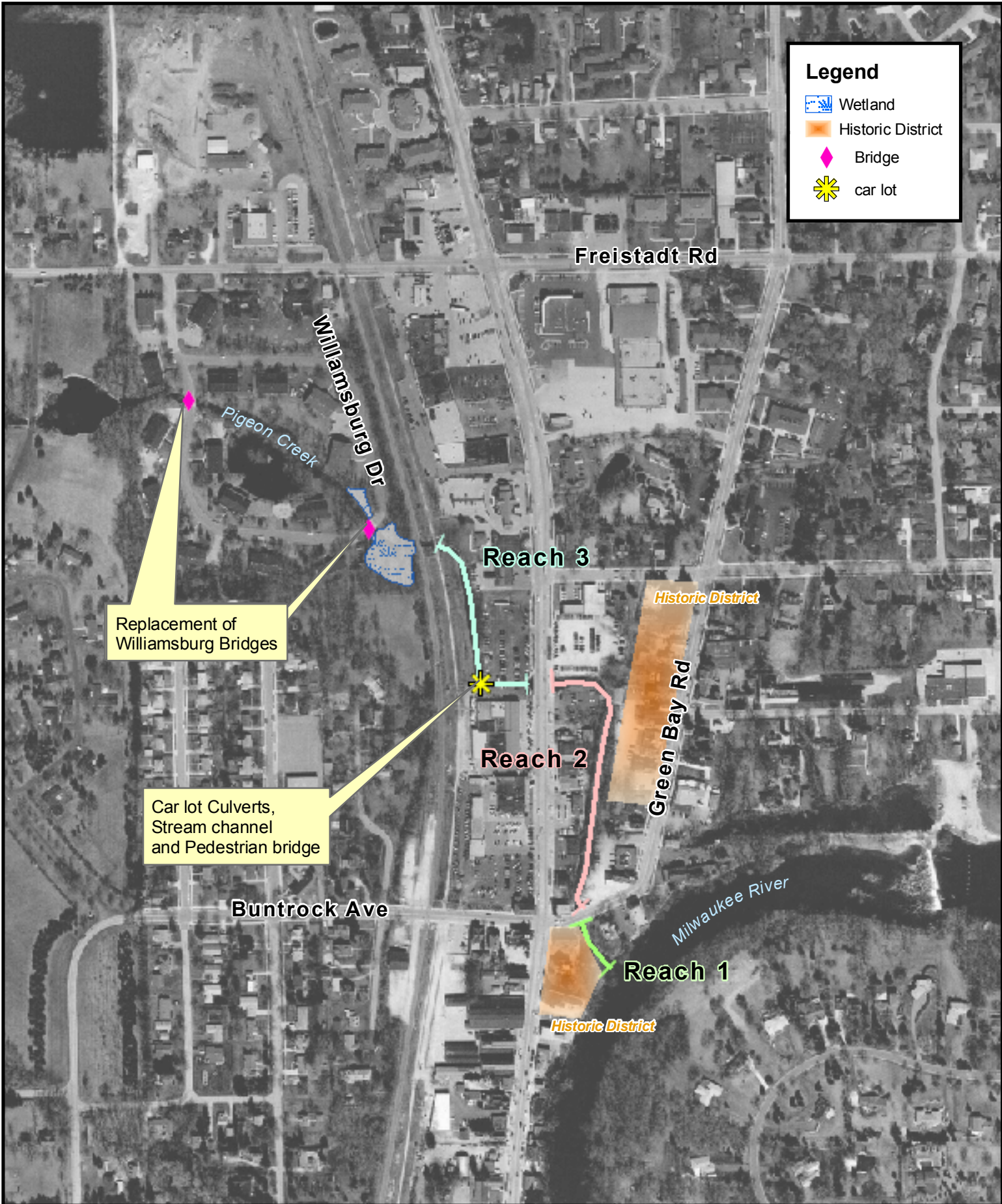
**Pigeon Creek Flood Mitigation
Thiensville, Wisconsin**

Project Location

DRN BY: XX	DATE: 6/05	PROJECT NO. 15296582	FIG. NO. 2
CHKD BY: XX	DATE: 6/05		

Legend

-  Wetland
-  Historic District
-  Bridge
-  car lot



N:\15296582\projects\conveyance.mxd 6/28/05 estr



Data Source: Orthophotography; Southeastern Wisconsin Regional Planning Commission, date 2000



County Location

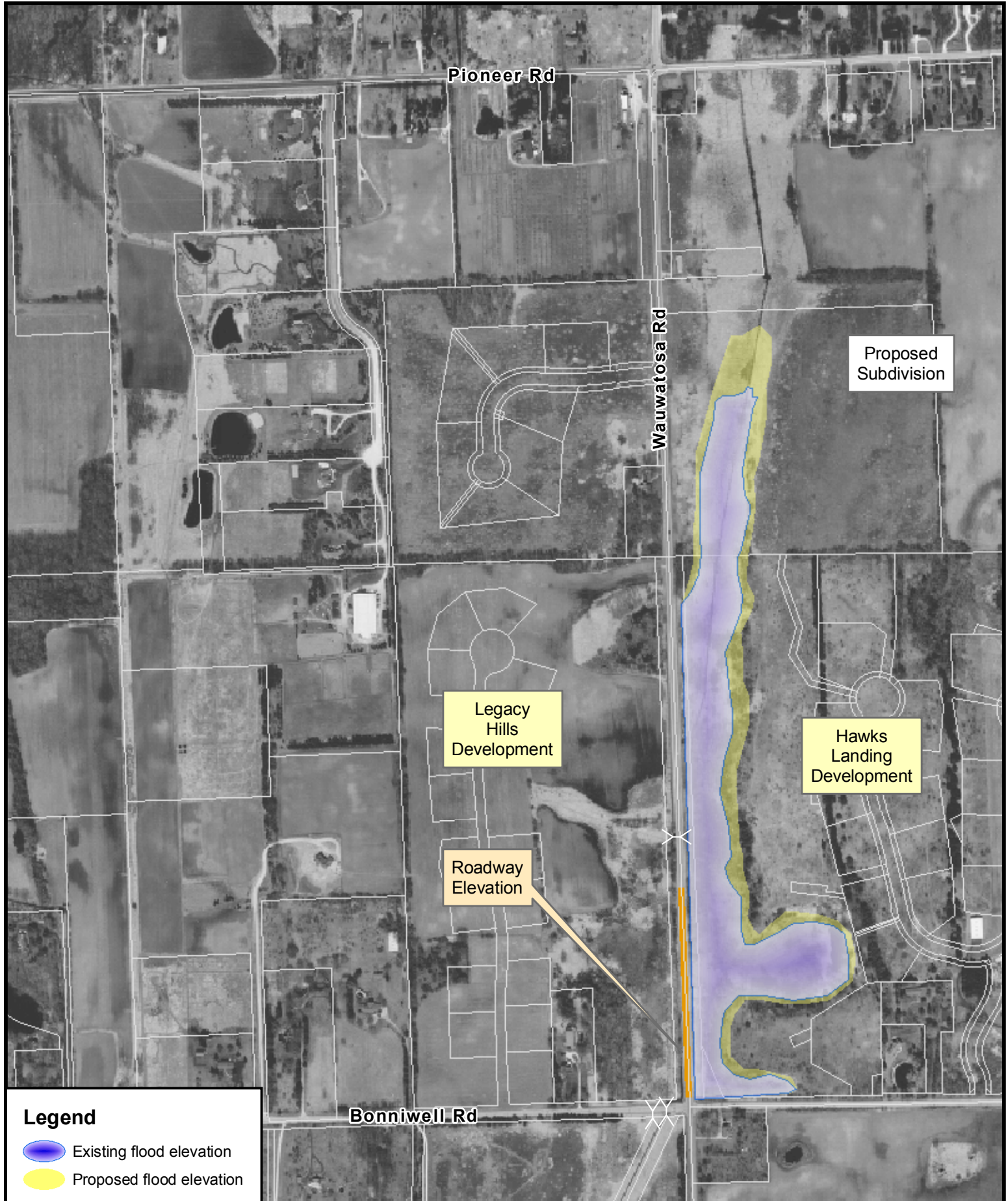


**Pigeon Creek Flood Mitigation
Thiensville, Wisconsin
Alternative 2 (Proposed Action)
Conveyance Improvements**



Thresher Square
700 Third Street South
Minneapolis, MN 55415
612.330.0900 x14
612.330.1378 Fax

DRN BY: XX	DATE: 6/05	PROJECT NO. 15296582	FIG. NO. 3
CHK'D BY: XX	DATE: 6/05		

N:\15296582\projects\storagesite.mxd 6/28/05 estra



Legend

-  Existing flood elevation
-  Proposed flood elevation



Data Source: Orthophotography; Southeastern Wisconsin Regional Planning Commission, date 2000



County Location

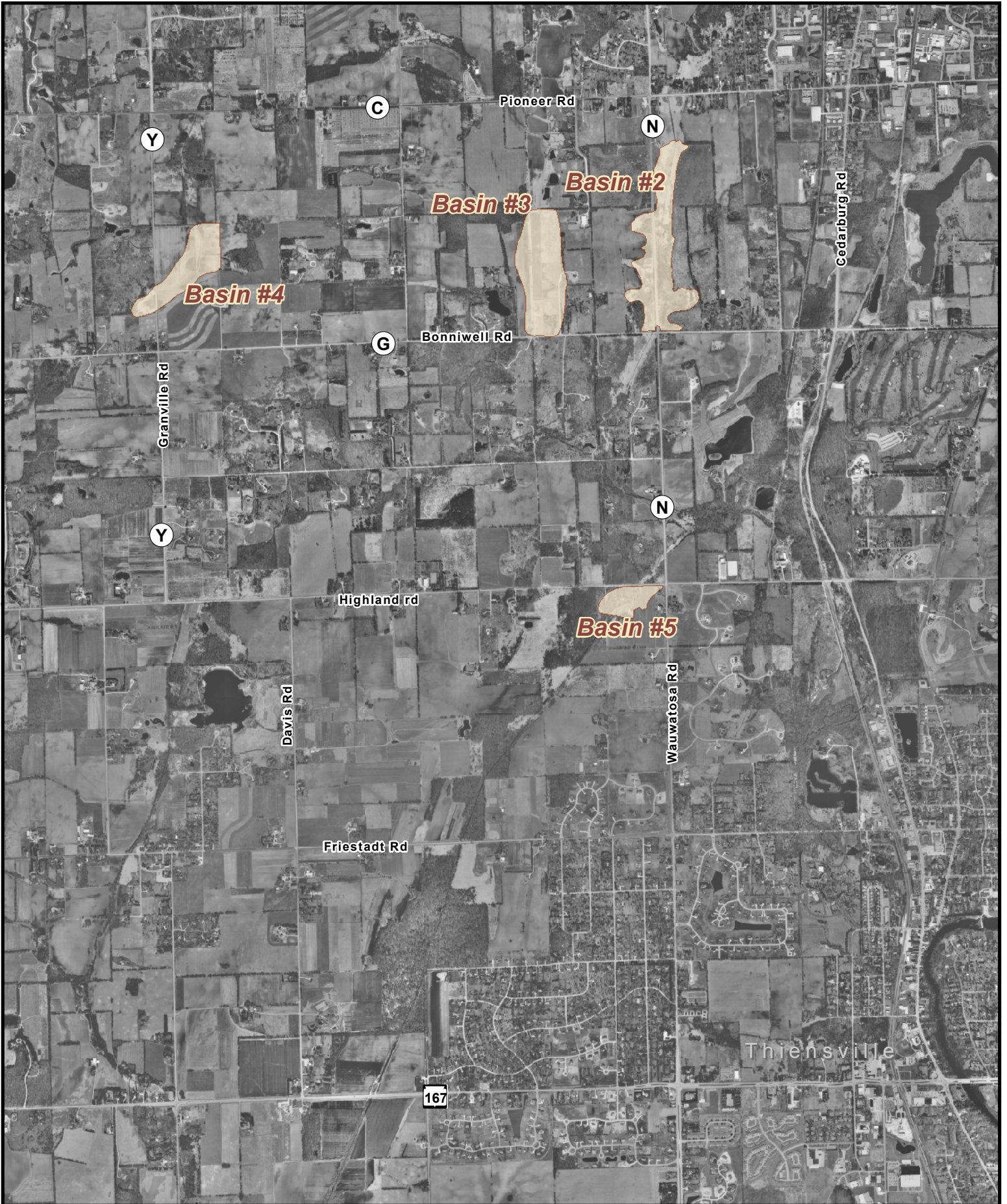


Pigeon Creek Flood Mitigation
Thiensville, Wisconsin
 Alternative 2 (Proposed Action)
 Water Storage Site

Thresher Soils Inc.
 700 Third Street South
 Minneapolis, MN 55415
 612.376.0700 Tel
 612.376.1378 Fax

DRN BY: XX	DATE: 6/05	PROJECT NO. 15296582	FIG. NO. 4
CHKD BY: XX	DATE: 6/05		

N:/15296582/projects/alt3.mxd 6/28/05 estira



Data Source: Orthophotography; Southeastern Wisconsin Regional Planning Commission, date 2000



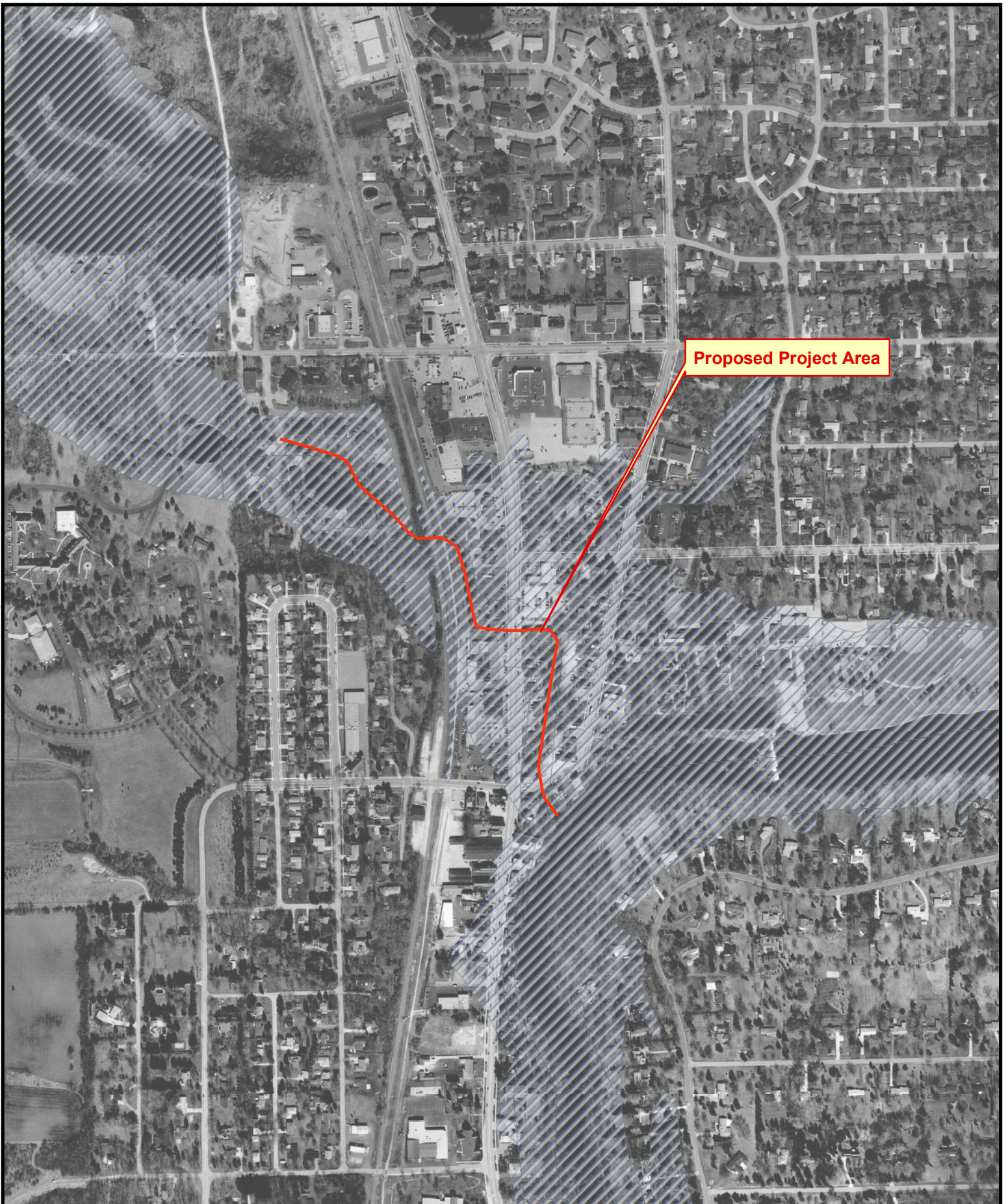
County Location

URS Pigeon Creek Flood Mitigation
 Thiensville, Wisconsin
 Alternative 3
 Water Storage Areas


Thresher Square
 700 Third Street South
 Minneapolis, MN 55415
 612.370.0700 Fax
 612.370.1278 Fax

DRN BY: XX	DATE: 6/05	PROJECT NO: 15296582	FIG. NO: 5
CHKD BY: XX	DATE: 6/05		

N:/15296582/projects/conveyance FEMA.mxd 6/28/05 estra



Proposed Project Area



Data Source: Orthophotography; Southeastern Wisconsin Regional Planning Commission, date 2000



County Location

URS Pigeon Creek Flood Mitigation
Thiensville, Wisconsin
Alternative 2 (Proposed Action)
FEMA 100-year Floodplain

Thresher Square
700 Third Street South
Minneapolis, MN 55415
612.370.0700 Fax
612.370.1278 Fax

DRN BY: XX	DATE: 6/05	PROJECT NO: 15296582	FIG. NO: 6
CHKD BY: XX	DATE: 6/05		