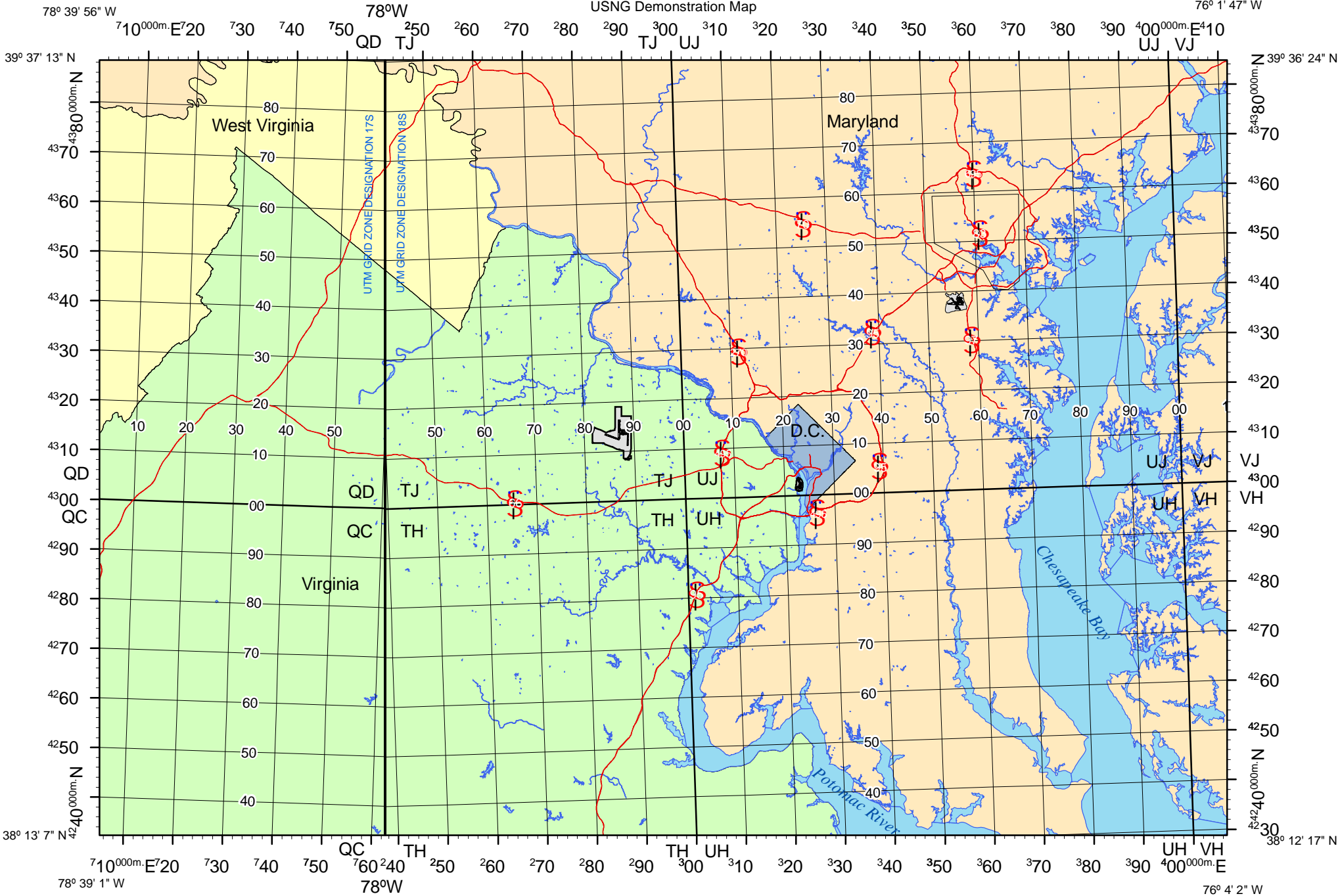
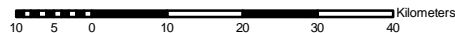


# Washington, DC Vicinity

USNG Demonstration Map

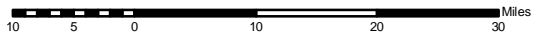


10,000-m GRID, US NATIONAL GRID  
WORLD GEODETIC SYSTEM 1984  
GRID ZONE DESIGNATION 17S, 18S



Scale:  
1:1,000,000 (printed size 8.5 x 11 in)

ROAD DATA COPYRIGHT (c) 2005 NAVTEQ  
SOURCE: NGA (CSAT), ST. LOUIS, MO



For additional information  
see [www.fgdc.gov/usng/index.html](http://www.fgdc.gov/usng/index.html)