


Southern Alaska Oil and Gas Fields
 2004 Onshore Area Gas Reserve Class

- No 2004 Gas Reserves
- 0.1 - 10 MMCF
- 10.1 - 100 MMCF
- 100.1 - 1,000 MMCF
- 1,000 - 10,000 MMCF
- 10,000 - 100,000 MMCF
- > 100,000 MMCF
- Boundary of Fields in Offshore



Southern Alaska (Cook Inlet) Oil and Gas Fields By 2004 Gas Reserve Class

Basin	Number of Fields	Total Liquid Reserves (Mbbbls)	Total Gas Reserves (MMcf)	Total BOE Reserves (Mbbbls)
SOUTH ALASKA BASIN (Onshore portion only)	27	2,695	1,334,746	225,153

The mapped oil and gas field boundary outlines were created by the Reserves and Production Division, Office of Oil and Gas, Energy Information Administration pursuant to studies required by Section 604 of the Energy Policy and Conservation Act Amendments of 2000 (P.L. 106-469). The boundaries are not informed by subsurface structural information. The data and methods used in their creation are detailed in a report, "Scientific Inventory of Onshore Federal Lands' Oil and Gas Resources and Reserves and the Extent and Nature of Restrictions to Their Development", prepared by the US Departments of Interior, Agriculture and Energy.

Onshore elevation shaded relief from USGS National Map Seamless Server and Alaska Geospatial Data Clearinghouse.

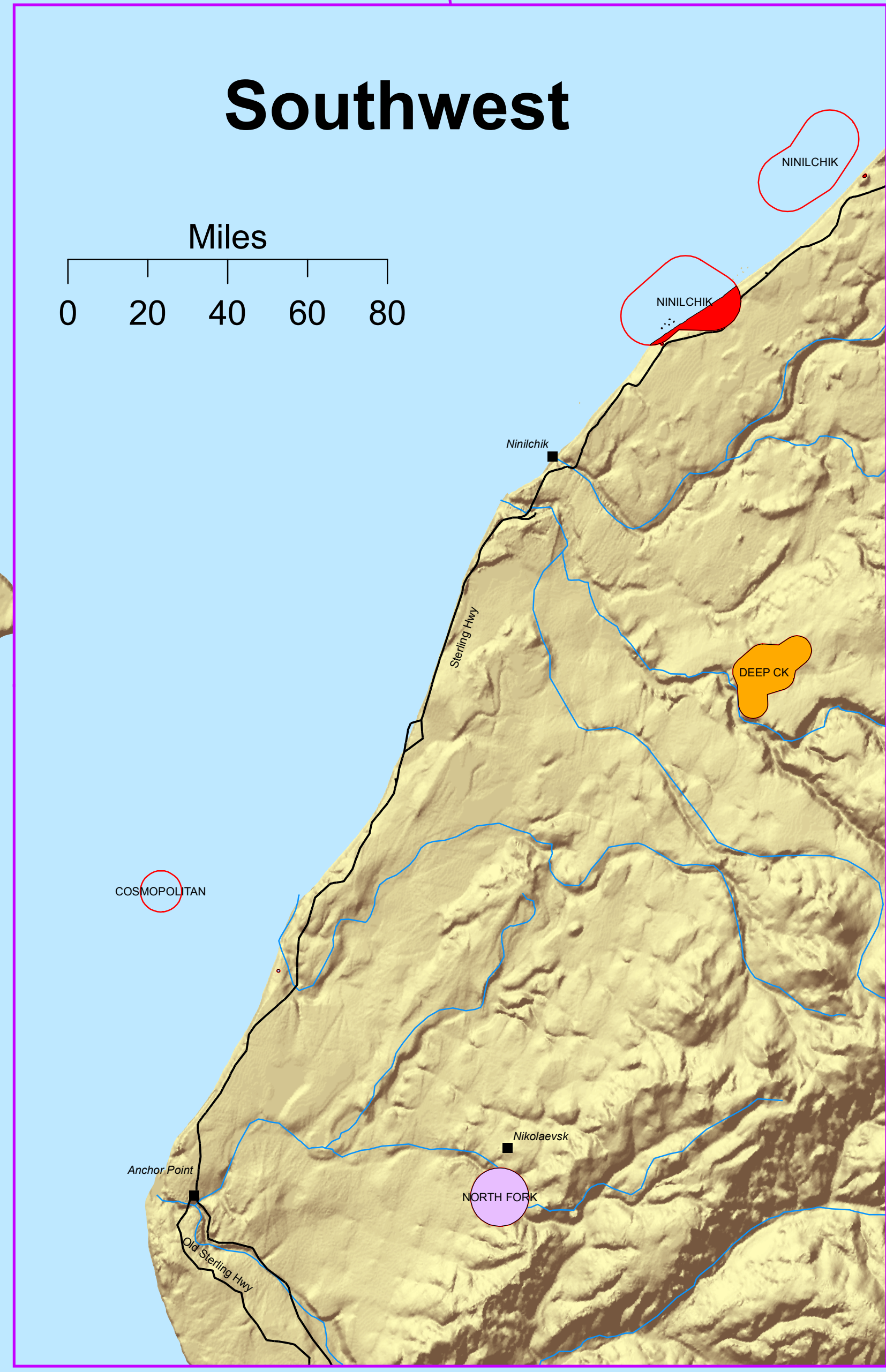
Map created May 2008; projection is UTM-7, NAD-27.

Authors: Samuel H. Limerick (1), Lucy Luo (1), Gary Long (2), David F. Morehouse (2), Jack Perrin (1), and Robert F. King (2)

(1) Z, Inc., (2) Energy Information Administration

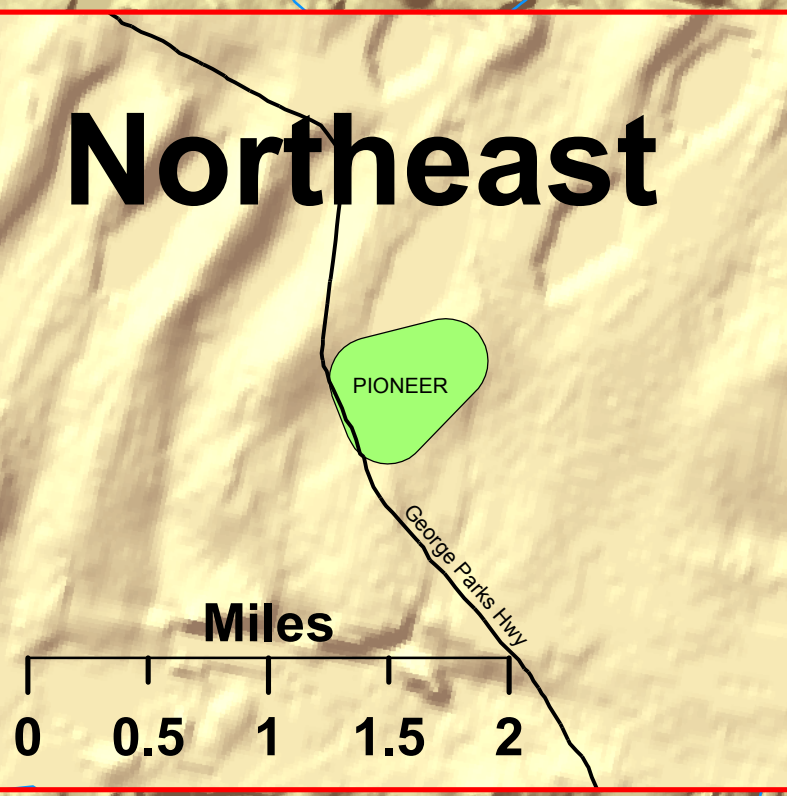
Southwest

Miles
 0 20 40 60 80



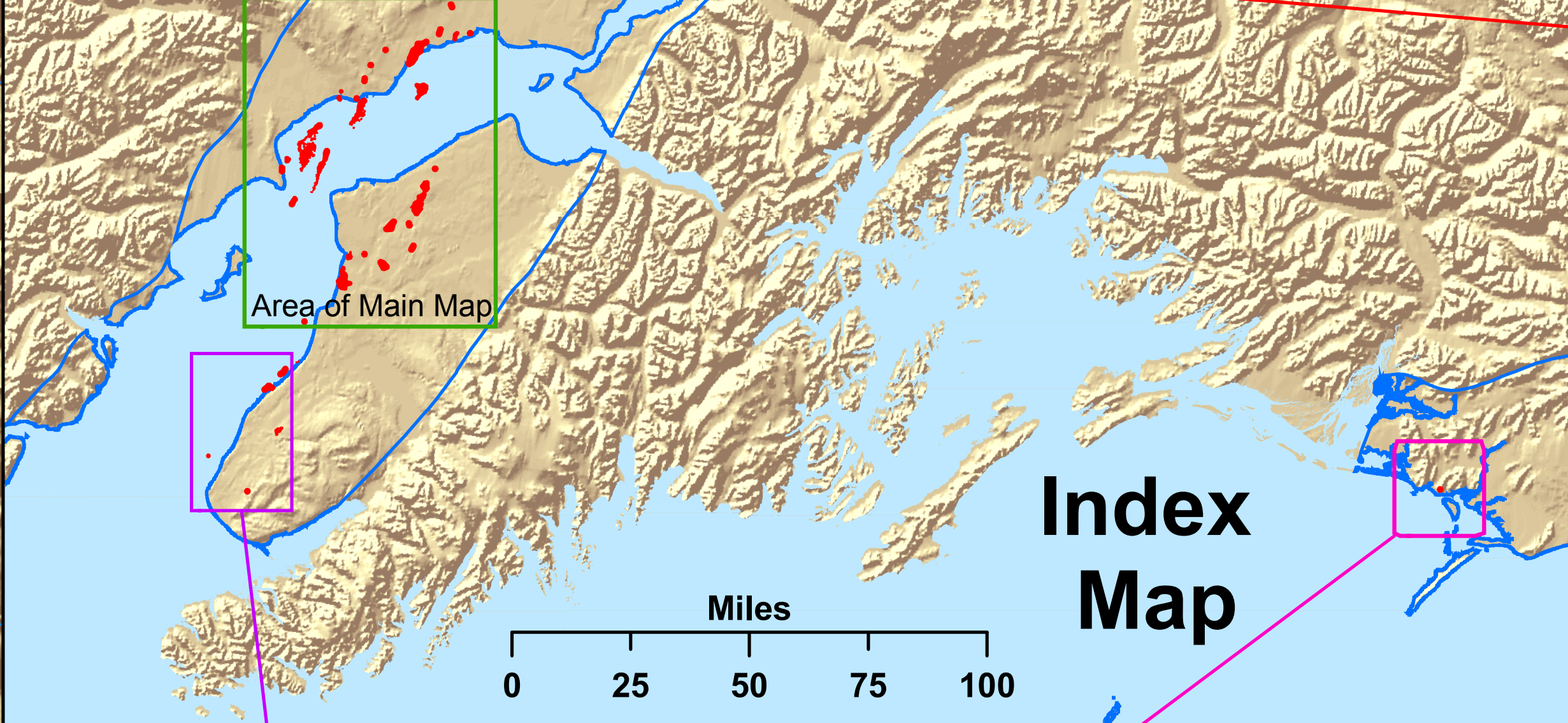
Gulf of AK

Miles
 0 2 4 6 8



Northeast

Miles
 0 0.5 1 1.5 2



Index Map

Miles
 0 25 50 75 100