








**Figure 1.5-1**  
Henry Hagg Lake Area

**Henry Hagg Lake RMP**  
**Environmental Assessment**

- |   |  |
|---|--|
|  Park Facility or Recreation Site      |  Reclamation Zone |
|  Recreation Site - Out of Use (Closed) |  Recreation Trail |
|  Reclamation Boundary                  |  Road             |
|   |  Stream           |

