








**Figure 1.4-1**  
**RMP Study Area**

**Henry Hagg Lake RMP**

-  Existing Park Facility or Recreation Site
-  Recreation Site - Out of Use (Closed)
-  Reclamation Boundary
-  Reclamation Zone
-  Recreation Trail
-  Road
-  Stream



1:33,000