

**OPERATOR RESPONSIBILITIES**

Operating a motor vehicle on National Forest System roads, National Forest System trails, and in areas on National Forest System lands carries a greater responsibility than operating that vehicle in a city or other developed setting. Not only must the motor vehicle operators know and follow all applicable traffic laws, but they need to show concern for the environment as well as other forest users. The misuse of motor vehicles can lead to the temporary or permanent closure of any designated road, trail, or area. Operators of motor vehicles are subject to State traffic law, including State requirements for licensing, registration, and operation of the vehicle in question.

Motor vehicle use, especially off-highway vehicle use, involves inherent risks that may cause property damage, serious injury, and possibly death to participants. Riders should drive cautiously and anticipate rough surfaces and features, such as snow, mud, vegetation, and water crossings common to remote driving conditions. Participants voluntarily assume full responsibility for these damages, risks, and dangers. Motor vehicle operators should take care at all times to protect themselves and those under their responsibility.

Much of the Orleans Ranger District is remote, and medical assistance may not be readily available. Cellular telephones do not work in many areas of the Orleans Ranger District. Operators should take adequate food, water, first aid supplies, and other equipment appropriate for the conditions and expected weather.

**ALWAYS REMEMBER TO RESPECT PRIVATE LAND! PROTECT YOUR PRIVILEGE. STAY ON DESIGNATED ROADS AND TRAILS AND IN DESIGNATED AREAS.**

Read and understand this map in its entirety. If you have questions please contact the Orleans Ranger District for clarification.

Road, trail, and area users must comply with this map, as well as all Federal, State, and local laws and regulations. Compliance with these rules is the responsibility of the user.

**PROHIBITIONS**

**It is prohibited to possess or operate a motor vehicle on National Forest System lands on the Orleans Ranger District other than in accordance with these designations (36 CFR 261.13).**

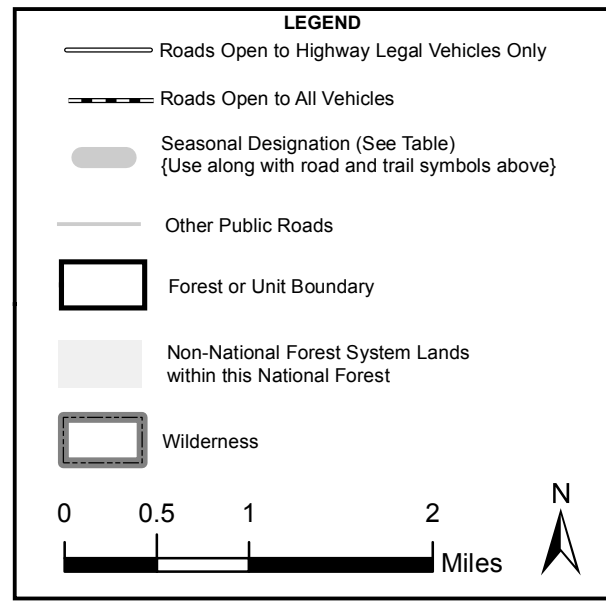
Violations of 36 CFR 261.13 are subject to a fine of up to \$5,000 or imprisonment for up to 6 months or both (18 U.S.C. 3571(e)). This prohibition applies regardless of the presence or absence of signs.

This map does not display nonmotorized uses, over-snow uses, or other facilities and attractions on the Orleans Ranger District. Obtain a forest visitor map for more complete information.

Designated roads, trails, and areas may also be subject to temporary, emergency closures, and visitors must comply with signs notifying them of such restrictions. A national forest may issue an order to close a road, trail, or area on a temporary basis to protect the life, health or safety of forest visitors or the natural or cultural resources in these areas. Such a temporary and/or emergency closure are consistent with the Travel Management Rule (36 CFR 212.52 (b); 36 CFR 261 subpart B).

The designation "road or trail open to all motor vehicles" does not supersede vehicle size or weight limits imposed through State traffic law.

The U.S. Department of Agriculture (USDA) prohibits discrimination in all its programs and activities on the basis of race, color, national origin, age, disability, and where applicable, sex, marital status, familial status, parental status, religion, sexual orientation, genetic information, political beliefs, reprisal, or because all or part of an individual's income is derived from any public assistance program. (Not all prohibited bases apply to all programs.) Persons with disabilities who require alternative means for communication of program information (Braille, large print, audiotape, etc.) should contact USDA's TARGET Center at (202) 720-2600 (voice and TDD). To file a complaint of discrimination, write to USDA, Director, Office of Civil Rights, 1400 Independence Avenue, S.W., Washington, D.C. 20250-9410, or call (800) 795-3272 (voice) or (202) 720-6382 (TDD). USDA is an equal opportunity provider and employer.



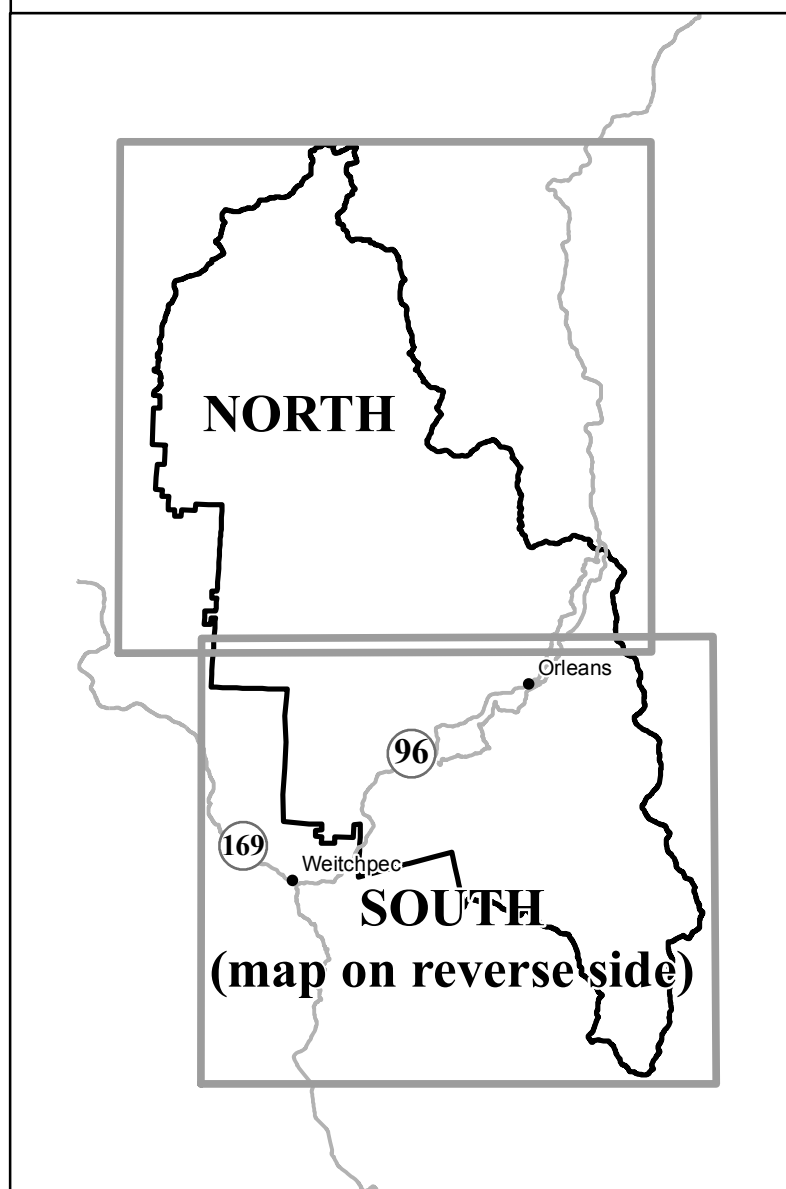
**EXPLANATION OF LEGEND ITEMS**

**Roads Open to Highway Legal Vehicle Only:**  
These roads are open only to motor vehicles licensed under State law for general operation on all public roads within the State.

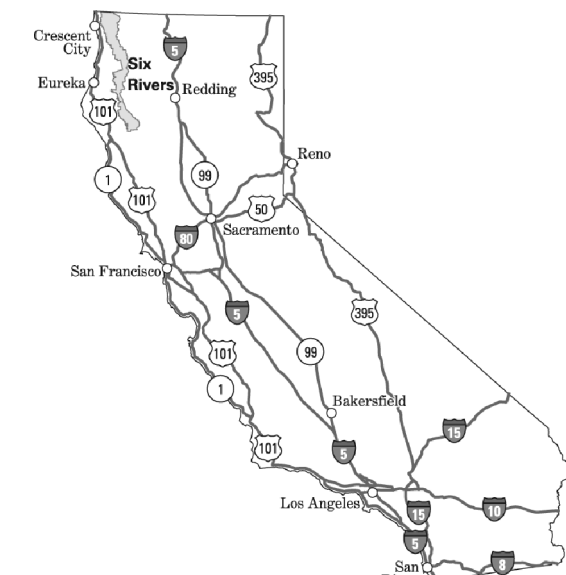
**Roads Open to All Vehicles:**  
These roads are open to all motor vehicles, including smaller off highway vehicles that may not be licensed for highway use (but not to oversize or overweight vehicles under State traffic law).

**Seasonal Designation:**  
This symbol, used in conjunction with one of the other road or trail symbols, indicates that the road or trail is open only during

**Orleans Ranger District**



**VICINITY MAP**



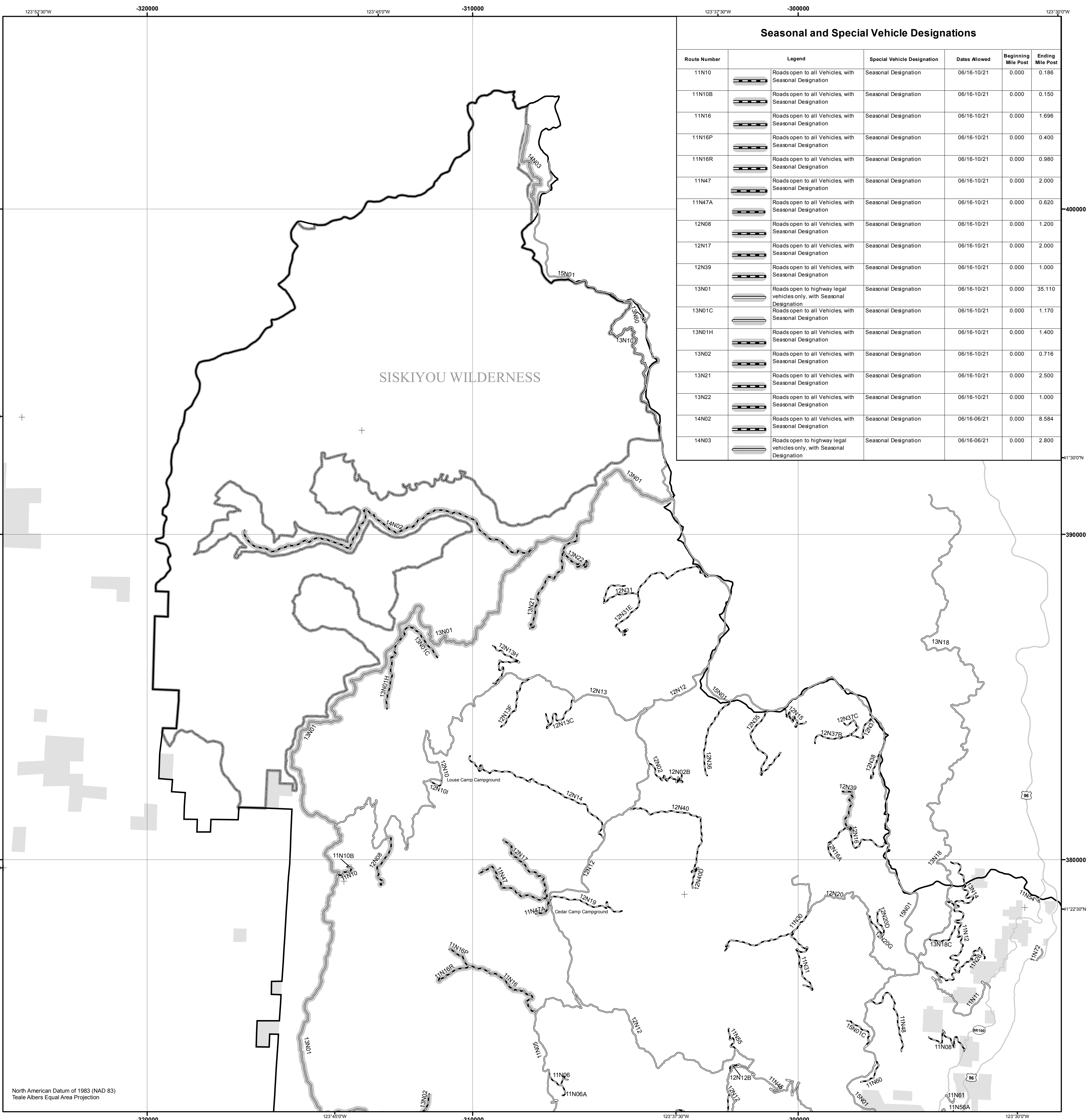
**PURPOSE AND CONTENTS OF THIS MAP**

This map dated 11/06/2008 shows the National Forest System roads, National Forest System trails, and the areas on National Forest System lands in the Orleans Ranger District that are designated for motor vehicle use pursuant to 36 CFR 212.51. The map also contains a list of those designated roads, trails, and areas that enumerate the types of vehicles that are allowed on each route and in each area and any seasonal restrictions that apply to those routes and in those areas.

Designation of a road, trail, or area for motor vehicle use by a particular class of vehicle under 36 CFR 212.51 should not be interpreted as encouraging or inviting use, or to imply that the road, trail, or area is passable, actively maintained, or safe for travel. Motor vehicle designations include parking along designated routes and at facilities associated with designated routes when it is safe to do so and when not causing damage to National Forest System resources. Seasonal weather conditions and natural events may render designated roads and trails impassable for extended periods. Designated areas may contain dangerous or impassable terrain. Many designated roads and trails may be passable only by high-clearance vehicles or four-wheel drive vehicles. Maintenance of designated roads and trails will depend on available resources, and many may receive little maintenance.

This motor vehicle use map identifies those roads, trails, and areas designated for the motor vehicle use under 36 CFR 212.51 for the purpose of enforcing the prohibition at 36 CFR 261.13. This is a limited purpose. The other public roads are shown for information and navigation purposes only and are not subject to designation under the Forest Service travel management regulation.

**These designations apply only to National Forest System roads, National Forest System trails, and areas on National Forest System lands.**



Seasonal and Special Vehicle Designations					
Route Number	Legend	Special Vehicle Designation	Dates Allowed	Beginning Mile Post	Ending Mile Post
11N10	[Symbol]	Roads open to all Vehicles, with Seasonal Designation	Seasonal Designation	06/16-10/21	0.000 0.188
11N10B	[Symbol]	Roads open to all Vehicles, with Seasonal Designation	Seasonal Designation	06/16-10/21	0.000 0.150
11N16	[Symbol]	Roads open to all Vehicles, with Seasonal Designation	Seasonal Designation	06/16-10/21	0.000 1.696
11N16P	[Symbol]	Roads open to all Vehicles, with Seasonal Designation	Seasonal Designation	06/16-10/21	0.000 0.400
11N16R	[Symbol]	Roads open to all Vehicles, with Seasonal Designation	Seasonal Designation	06/16-10/21	0.000 0.980
11N47	[Symbol]	Roads open to all Vehicles, with Seasonal Designation	Seasonal Designation	06/16-10/21	0.000 2.000
11N47A	[Symbol]	Roads open to all Vehicles, with Seasonal Designation	Seasonal Designation	06/16-10/21	0.000 0.620
12N08	[Symbol]	Roads open to all Vehicles, with Seasonal Designation	Seasonal Designation	06/16-10/21	0.000 1.200
12N17	[Symbol]	Roads open to all Vehicles, with Seasonal Designation	Seasonal Designation	06/16-10/21	0.000 2.000
12N39	[Symbol]	Roads open to all Vehicles, with Seasonal Designation	Seasonal Designation	06/16-10/21	0.000 1.000
13N01	[Symbol]	Roads open to highway legal vehicles only, with Seasonal Designation	Seasonal Designation	06/16-10/21	0.000 35.110
13N01C	[Symbol]	Roads open to all Vehicles, with Seasonal Designation	Seasonal Designation	06/16-10/21	0.000 1.170
13N01H	[Symbol]	Roads open to all Vehicles, with Seasonal Designation	Seasonal Designation	06/16-10/21	0.000 1.400
13N02	[Symbol]	Roads open to all Vehicles, with Seasonal Designation	Seasonal Designation	06/16-10/21	0.000 0.716
13N21	[Symbol]	Roads open to all Vehicles, with Seasonal Designation	Seasonal Designation	06/16-10/21	0.000 2.500
13N22	[Symbol]	Roads open to all Vehicles, with Seasonal Designation	Seasonal Designation	06/16-10/21	0.000 1.000
14N02	[Symbol]	Roads open to all Vehicles, with Seasonal Designation	Seasonal Designation	06/16-06/21	0.000 8.584
14N03	[Symbol]	Roads open to highway legal vehicles only, with Seasonal Designation	Seasonal Designation	06/16-06/21	0.000 2.800

North American Datum of 1983 (NAD 83)  
Tealls Albers Equal Area Projection

**Motor Vehicle Use Map Six Rivers National Forest Orleans Ranger District**

California 2008  
Forest Service  
United States Department of Agriculture

**INFORMATION SOURCES**

Forest Supervisor's Office  
Six Rivers National Forest  
1330 Bayshore Way  
Eureka, CA 95501

Phone: (707) 442-1721  
TDD: (707) 442-01721  
<http://www.fs.fed.us/r5/sixrivers/>  
Office Hours:  
Monday thru Friday  
8:00am - 4:30pm

Orleans Ranger District  
Highway 96  
P.O. Box 410  
Orleans, CA 95556  
Phone: (530) 627-3291

Office Hours:  
Monday thru Friday  
8:00am - 4:30pm