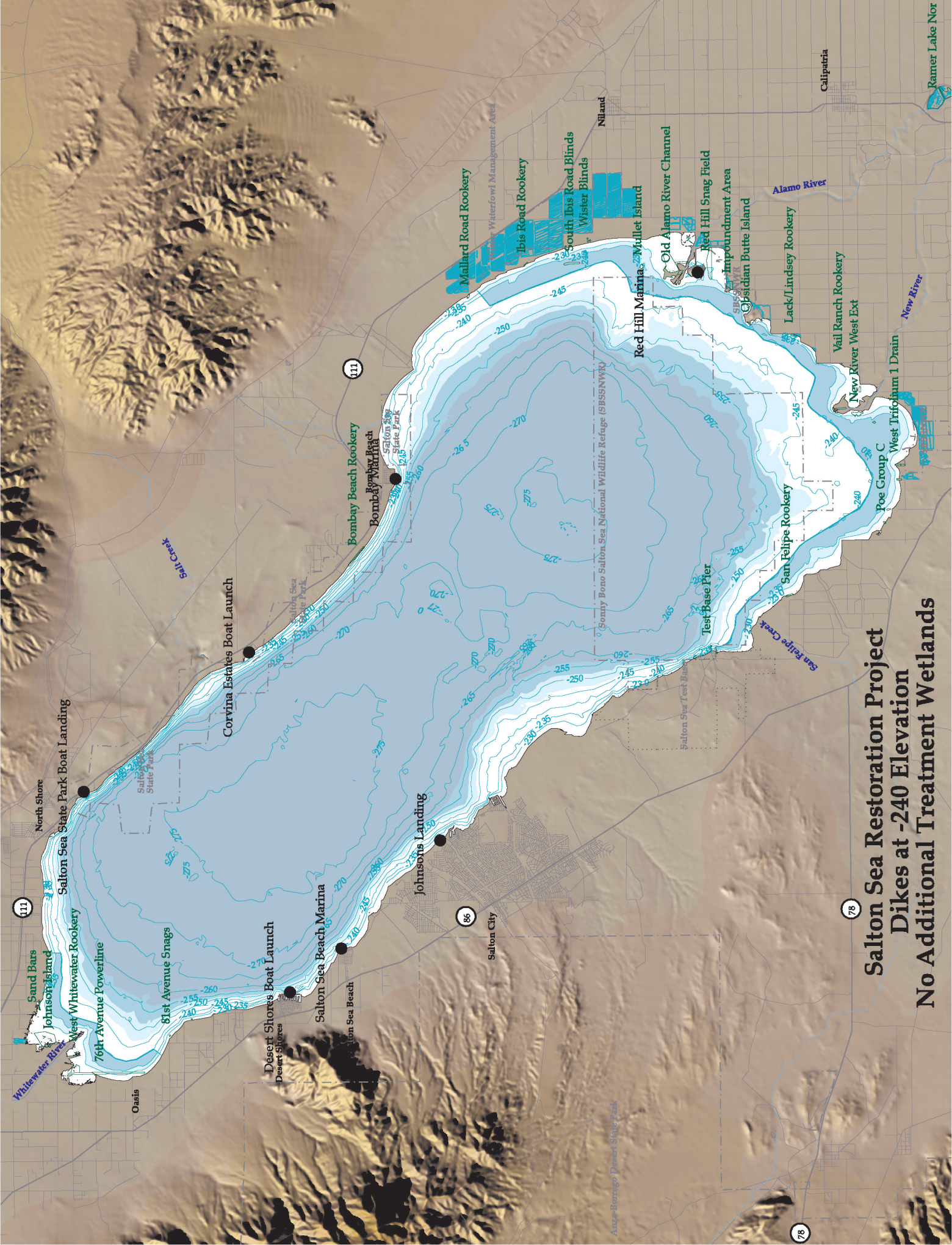


## Appendix E

Four Graphical Representations of dike placement and water elevation changes associated with assumed water transfers and implementation of Pacific Institute Salton Sea Restoration Proposal. Maps produced by University of Redlands, Salton Sea Database Program. (Four map graphics follow this page.)



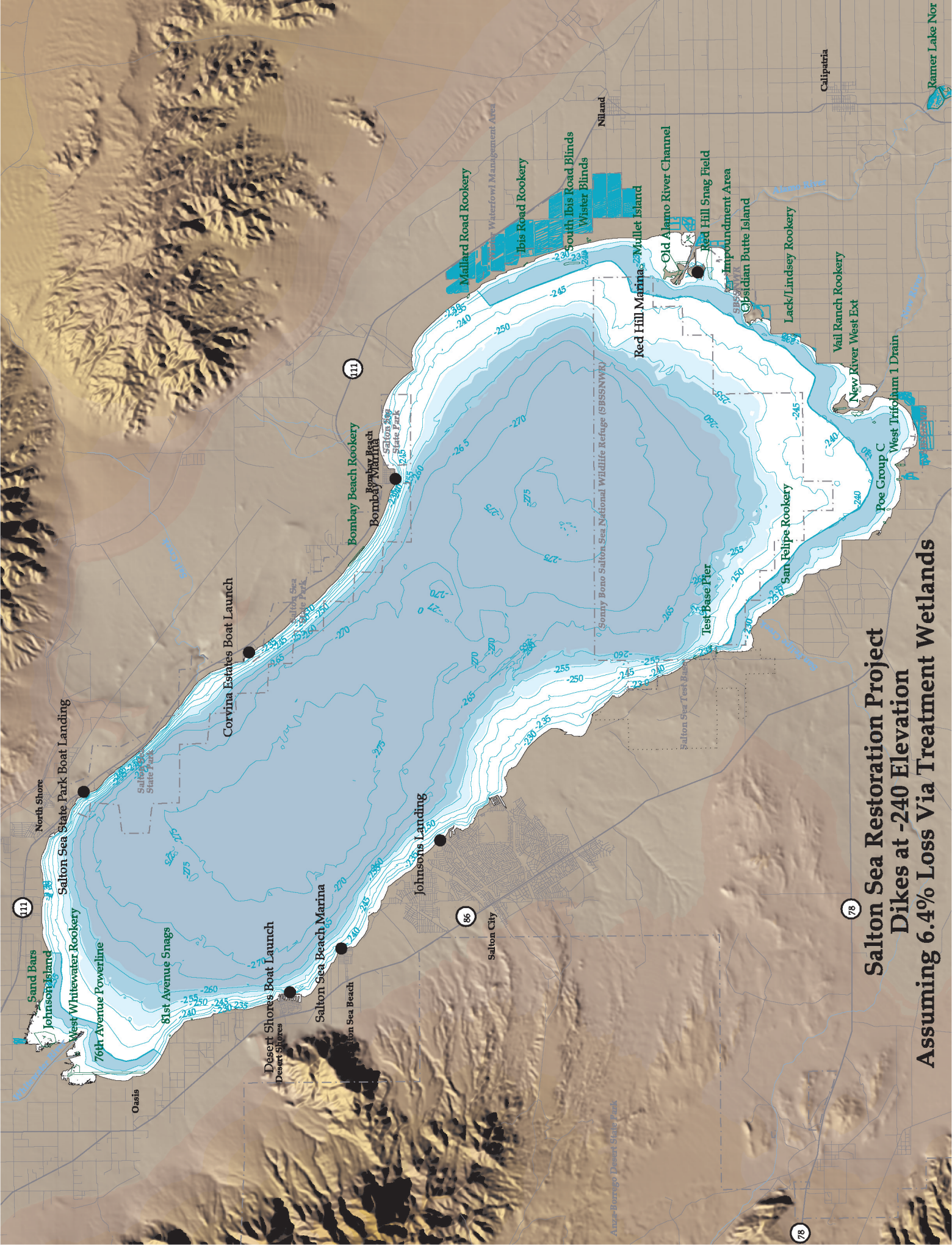
# Salton Sea Restoration Project Dikes at -240 Elevation No Additional Treatment Wetlands

111

86

78

78



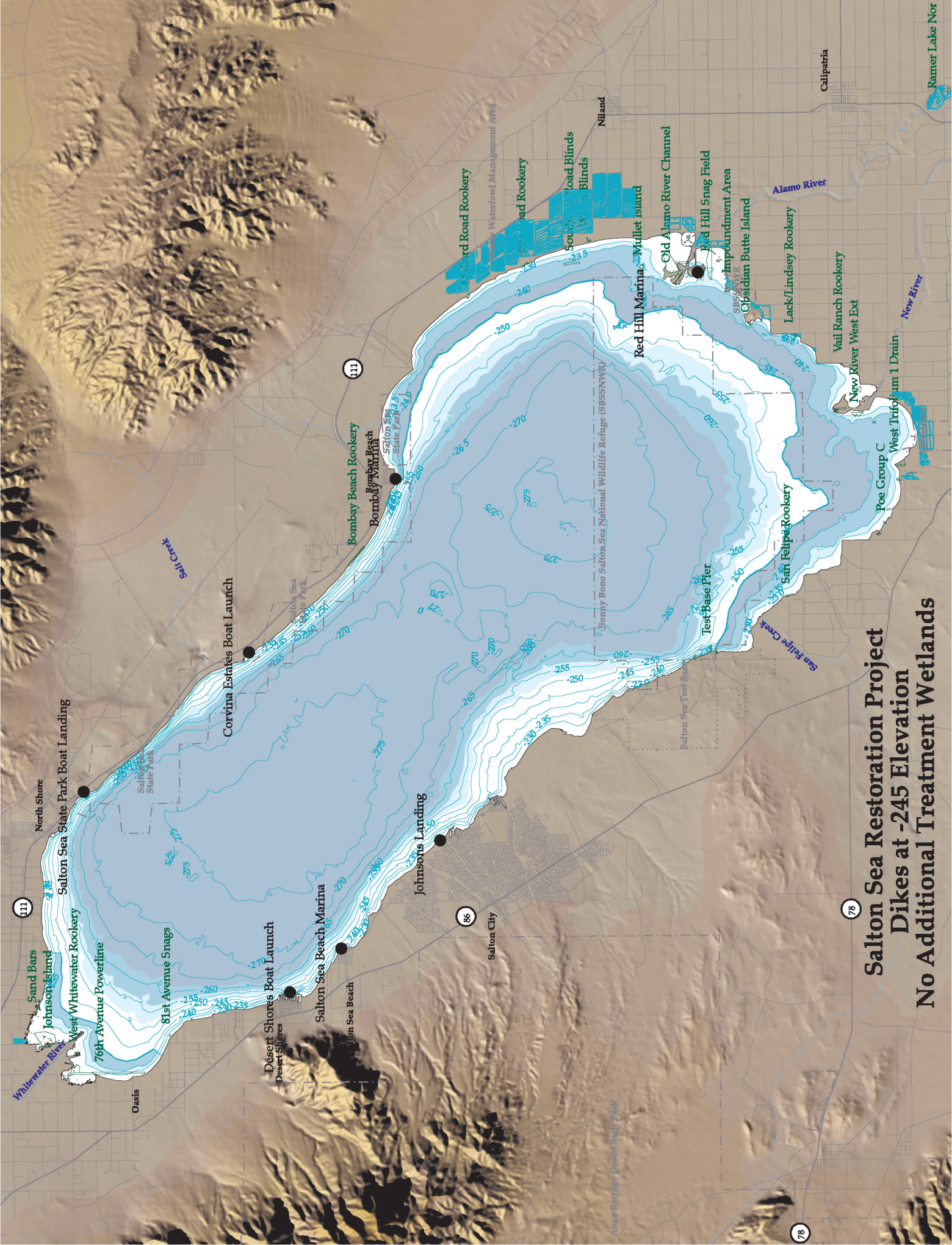
# Salton Sea Restoration Project

## Dikes at -240 Elevation

### Assuming 6.4% Loss Via Treatment Wetlands

78

78



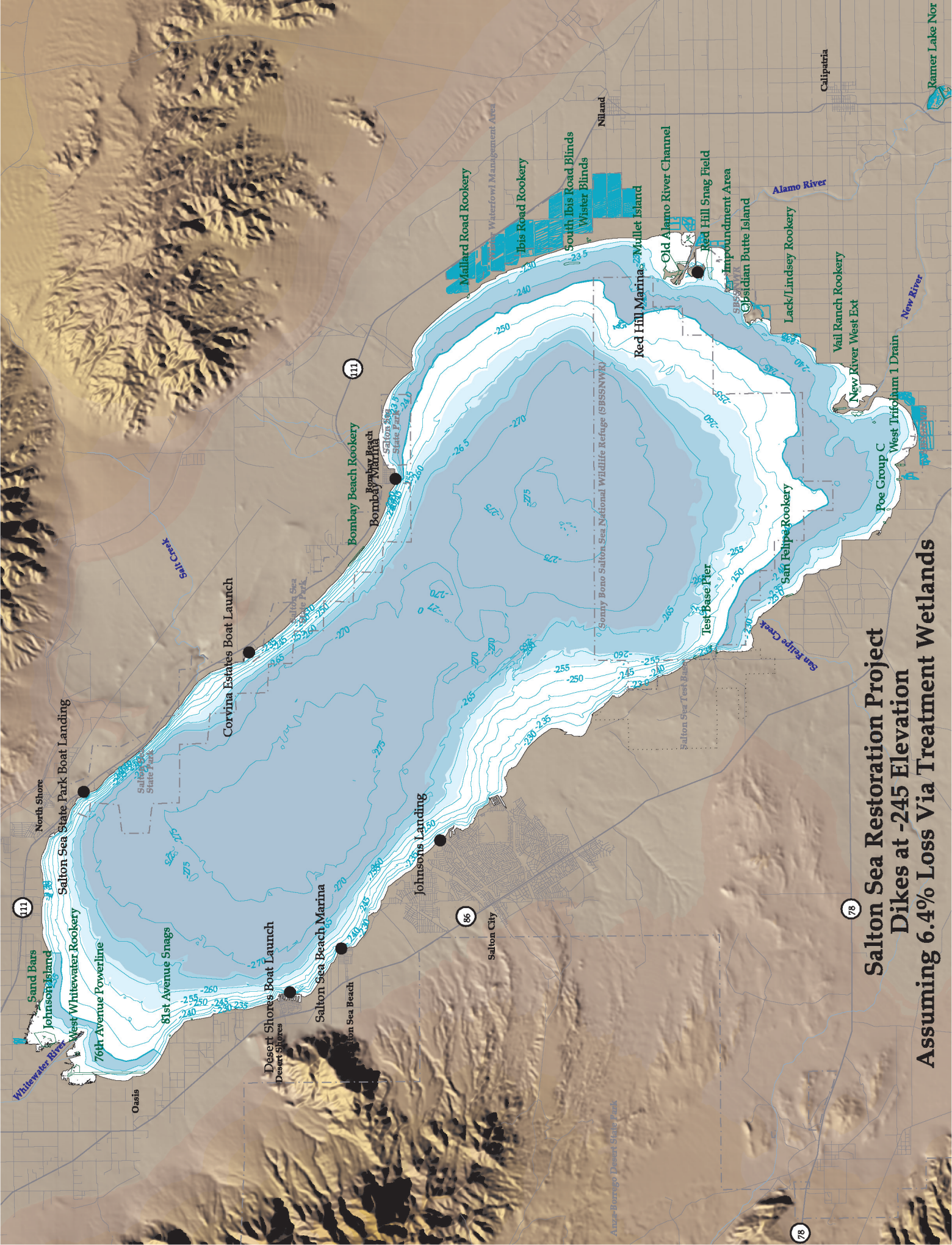
# Salton Sea Restoration Project

## Dikes at -245 Elevation

### No Additional Treatment Wetlands

78

78



**Salton Sea Restoration Project**  
**Dikes at -245 Elevation**  
**Assuming 6.4% Loss Via Treatment Wetlands**

Map labels and features include:

- Geographical Features:** Salton River, Alamo River, New River, San Felipe Creek, Salt Creek, Whitewater River, Oasis, Anza-Borrego Desert State Park, Waterfowl Management Area, Niland, Calipatria, Ramer Lake North.
- Infrastructure:** 111, 86, 78, 76th Avenue Powerline, 81st Avenue Snags, Desert Shores Boat Launch, Salton Sea Beach Marina, Johnsons Landing, Salton City, West Trifolium 1 Drain, New River West Ext, Vail Ranch Rookery, Lacks/Lindsey Rookery, San Felipe Rookery, Test Base Pier, Red Hill Snag Field, Impoundment Area, Obsidian Butte Island, Red Hill Marinas, Mullet Island, Old Alamo River Channel, South Ibis Road Blinds, Wister Blinds, Ibis Road Rookery, Maillard Road Rookery.
- Wetlands and Rookeries:** Bombay Beach Rookery, Bombay Wharf, Bombay Beach State Park, Bombay Beach State Park, Corvina Estates Boat Launch, Desert Shores, Salton Sea Beach, Salton Sea Test Base, San Felipe Test Base, Vail Ranch Rookery, Lacks/Lindsey Rookery, San Felipe Rookery, Test Base Pier, Red Hill Snag Field, Impoundment Area, Obsidian Butte Island, Red Hill Marinas, Mullet Island, Old Alamo River Channel, South Ibis Road Blinds, Wister Blinds, Ibis Road Rookery, Maillard Road Rookery.
- Other Labels:** North Shore, Salton Sea State Park Boat Landing, Sand Bars, Johnsons Island, West Whitewater Rookery, 76th Avenue Snags, 81st Avenue Snags, Desert Shores, Salton Sea Beach Marina, Johnsons Landing, Salton City, West Trifolium 1 Drain, New River West Ext, Vail Ranch Rookery, Lacks/Lindsey Rookery, San Felipe Rookery, Test Base Pier, Red Hill Snag Field, Impoundment Area, Obsidian Butte Island, Red Hill Marinas, Mullet Island, Old Alamo River Channel, South Ibis Road Blinds, Wister Blinds, Ibis Road Rookery, Maillard Road Rookery.