


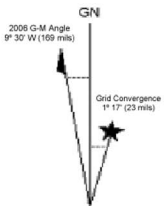
# Inset to USGS 7.5' WASHINGTON, DC WEST Quadrangle US National Grid Demonstration Map

UNCLASSIFIED

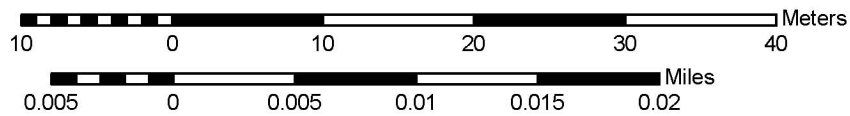


UNCLASSIFIED

<b>U.S. National Grid</b>
100,000-m Square ID <b>UJ</b>
Grid Zone Designation <b>18S</b>



Scale: 1:500



Datum: WGS 84  
 Projection: UTM Zone 18  
 Grid: UTM/USNG 10 M  
 Imagery: Lizardtech  
 Produced by: Remote Replication Services, Pentagon  
 17 Nov 2006