
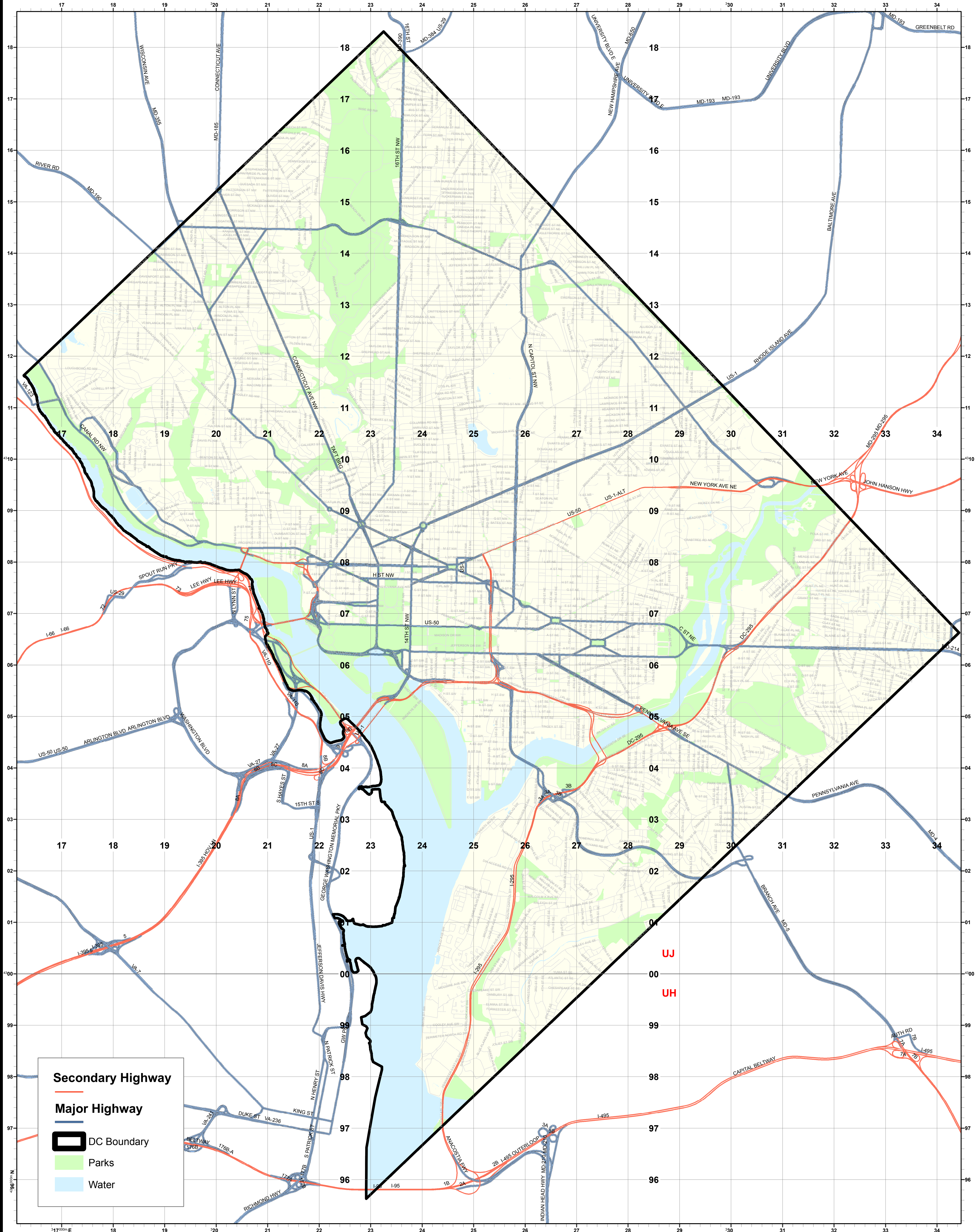
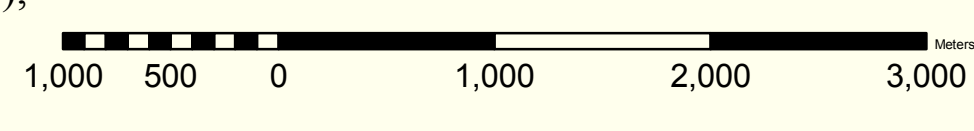




Washington D.C.



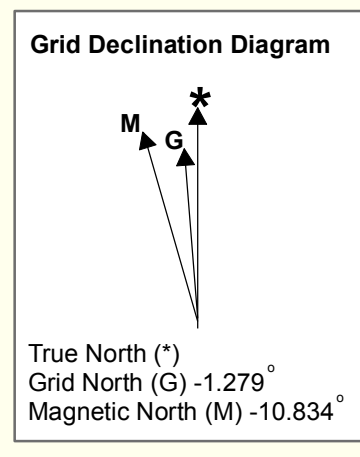
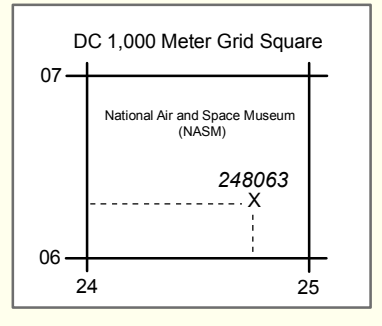
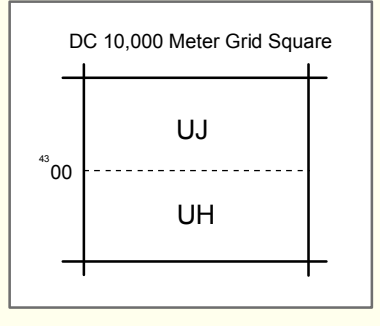
Source: Office of the Chief Technology Officer (OCTO),
 USNG, Digital Globe
 Date: January 25, 2006
 Prepared by: DC GIS



Grid Zone Designation (GZD): **(18S) (UJ) (248 063)**

100,000 Meter Square Identification: Indicates the 100,000-meter square that is specific to the GZD.

Grid Coordinate: The UTM grid Easting and Northing point position within the 100,000 meter square.



Coordinate System: United States National Grid
GZD: 18 S

Information on this map is for illustration only. The user acknowledges and agrees that the use of this information is at the sole risk of the user. No endorsement, liability, or responsibility for information or opinions expressed are assumed or accepted by any agency of the District of Columbia Government.