

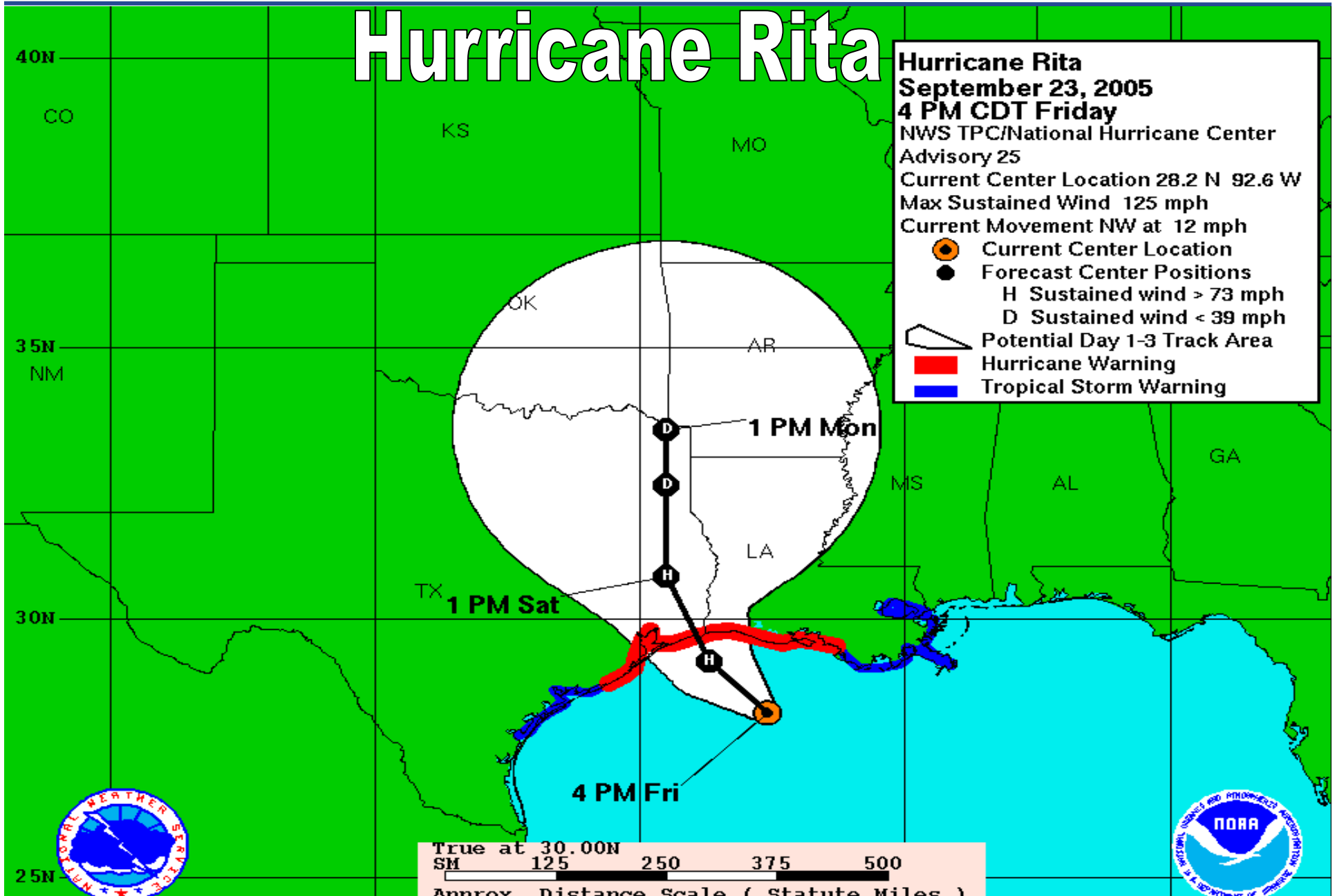
# Hurricane Katrina

Louisiana

# Hurricane Rita

**Hurricane Rita**  
**September 23, 2005**  
**4 PM CDT Friday**  
NWS TPC/National Hurricane Center  
Advisory 25  
Current Center Location 28.2 N 92.6 W  
Max Sustained Wind 125 mph  
Current Movement NW at 12 mph

- Current Center Location
- Forecast Center Positions
  - H Sustained wind > 73 mph
  - D Sustained wind < 39 mph
- ▭ Potential Day 1-3 Track Area
- Hurricane Warning
- Tropical Storm Warning

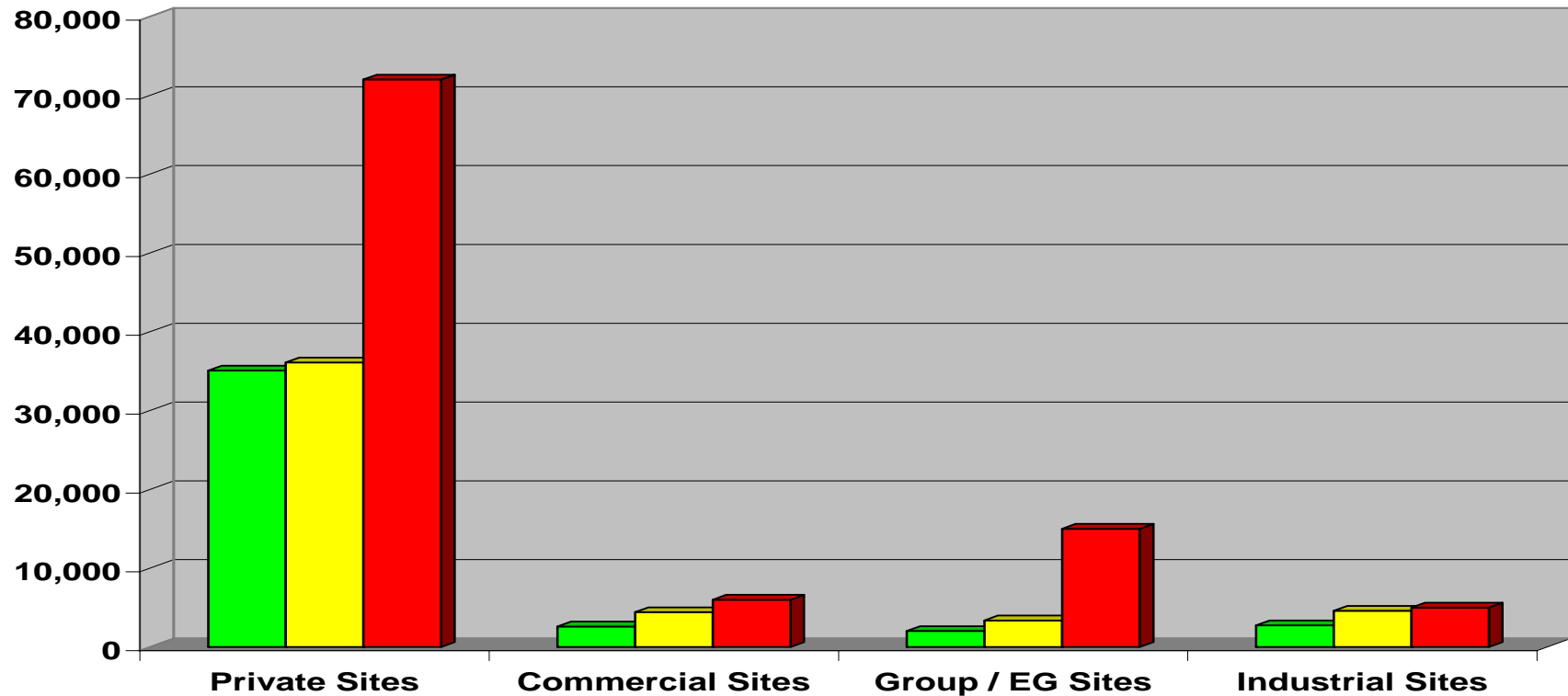


# Hurricane Katrina

## Louisiana

### Louisiana Transitional Housing Status (Estimated Requirement of 98,000 Units)

Updated Through  
February 18, 2006 1800

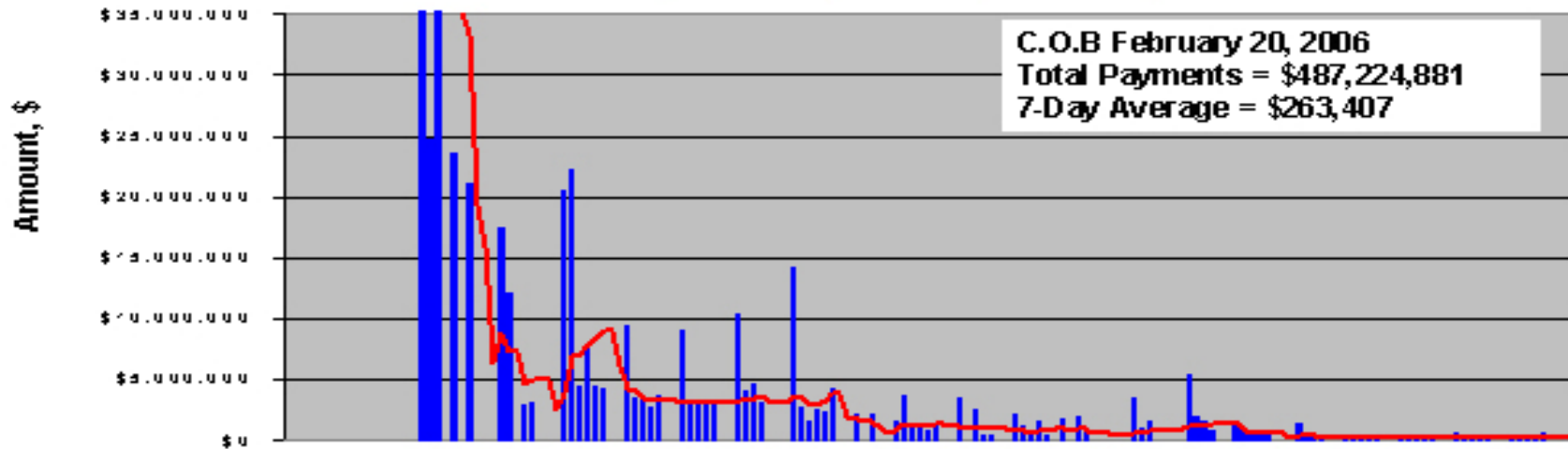


■ Occupied	TT	34,146	1,570	2,029	2,675	40,420
	MH	927	1,041	0	72	2,040
	Total	35,073	2,611	2,029	2,747	42,460
■ RFO	TT	35,175	2,425	3,371	4,517	45,488
	MH	927	1,993	0	72	2,992
	Total	36,102	4,418	3,371	4,589	48,480
■ Est. Requirement		72,000	6,000	15,000	5,000	98,000

# Hurricane Katrina

## Louisiana

Rita IA Payments (HA+ONA)



Katrina IA Payments (HA+ONA)

