

Ocean Overview

Chuck McClain - Ocean Color

Bob Evans - SST

NASA MODIS-VIIRS

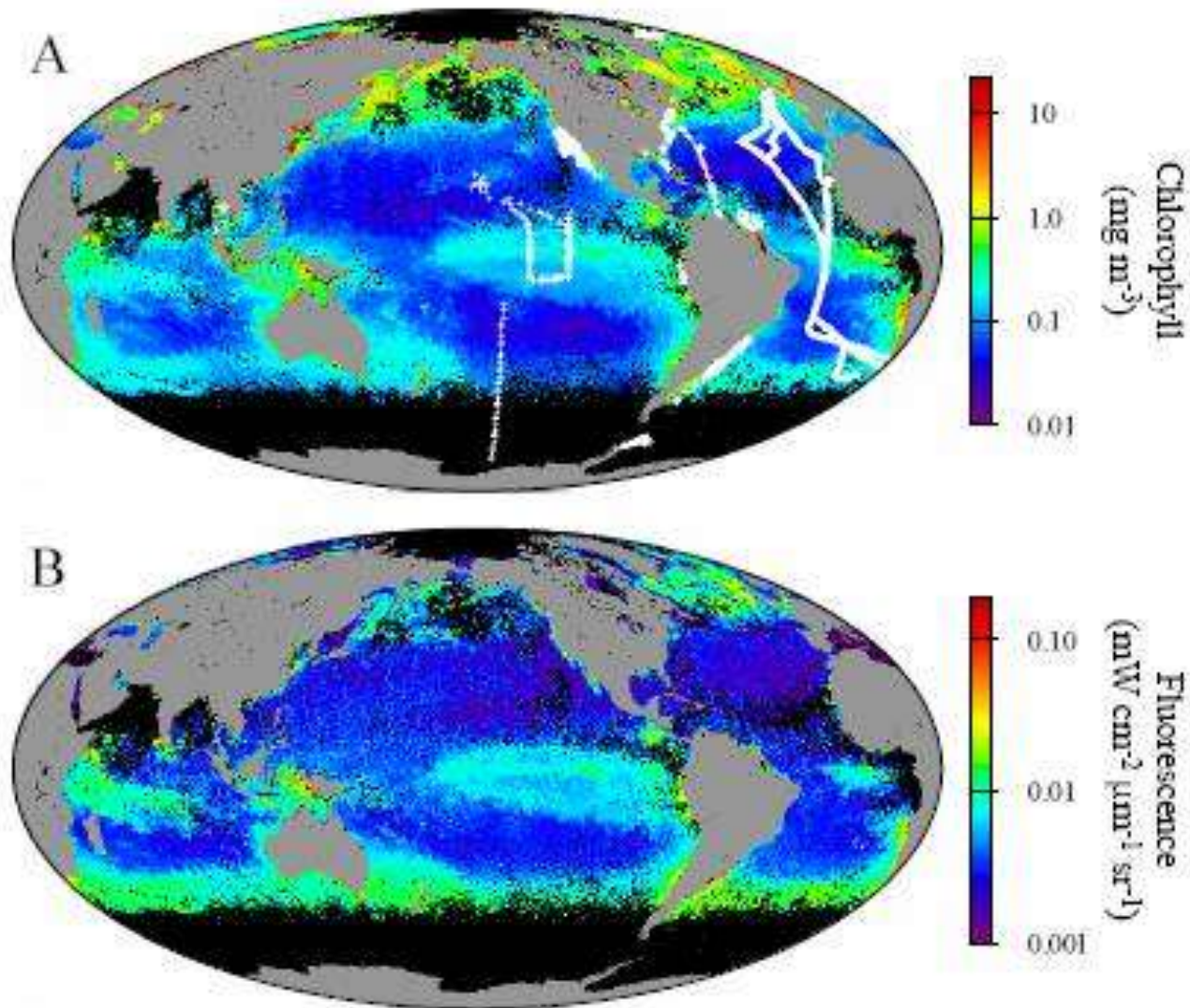
Joint Science Team Meeting

May 14-16, 2008



Science Highlights: FLH

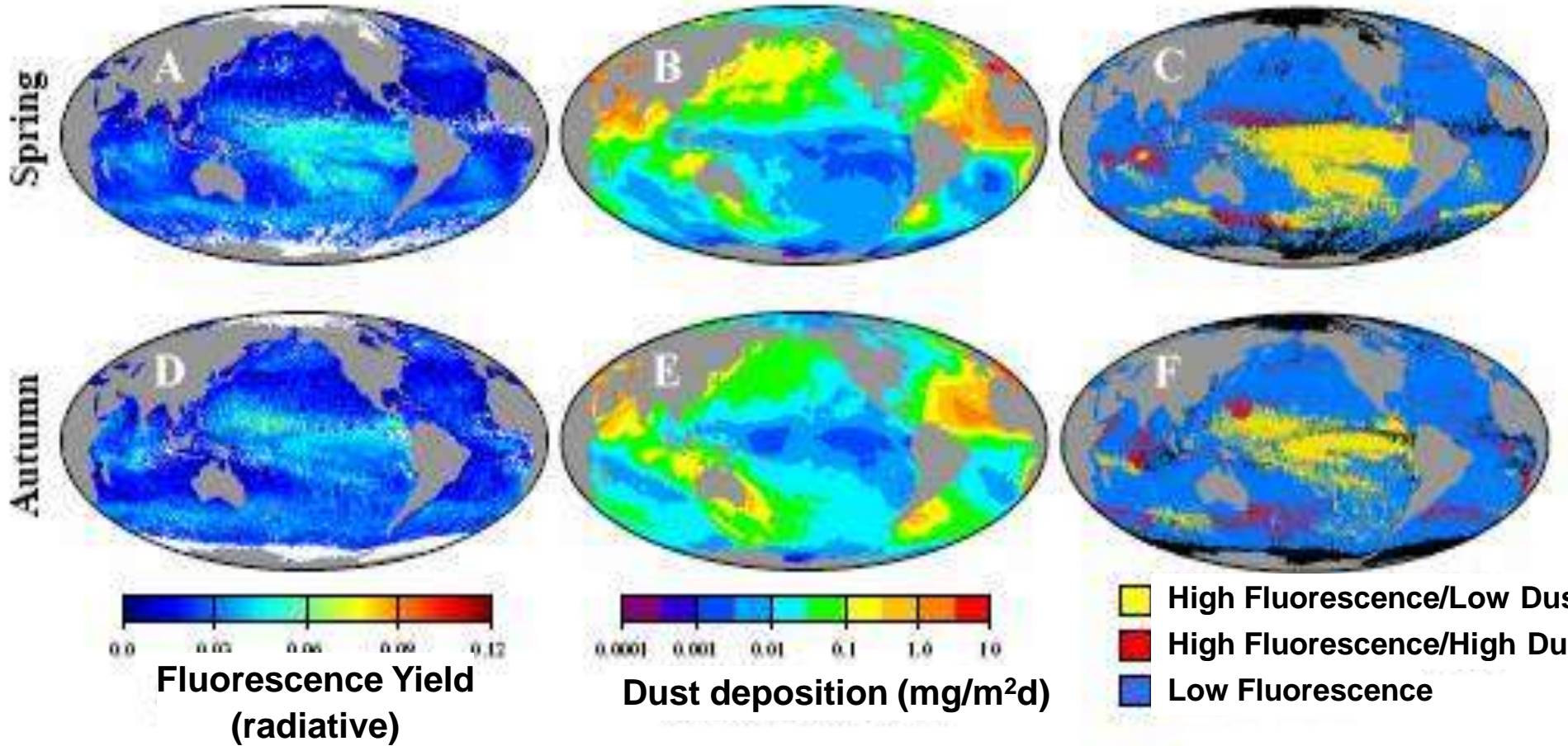
Behrenfeld et al., in preparation



Science Highlights: FLH

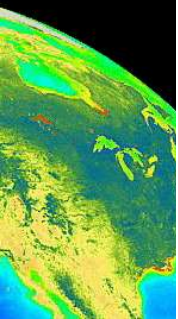
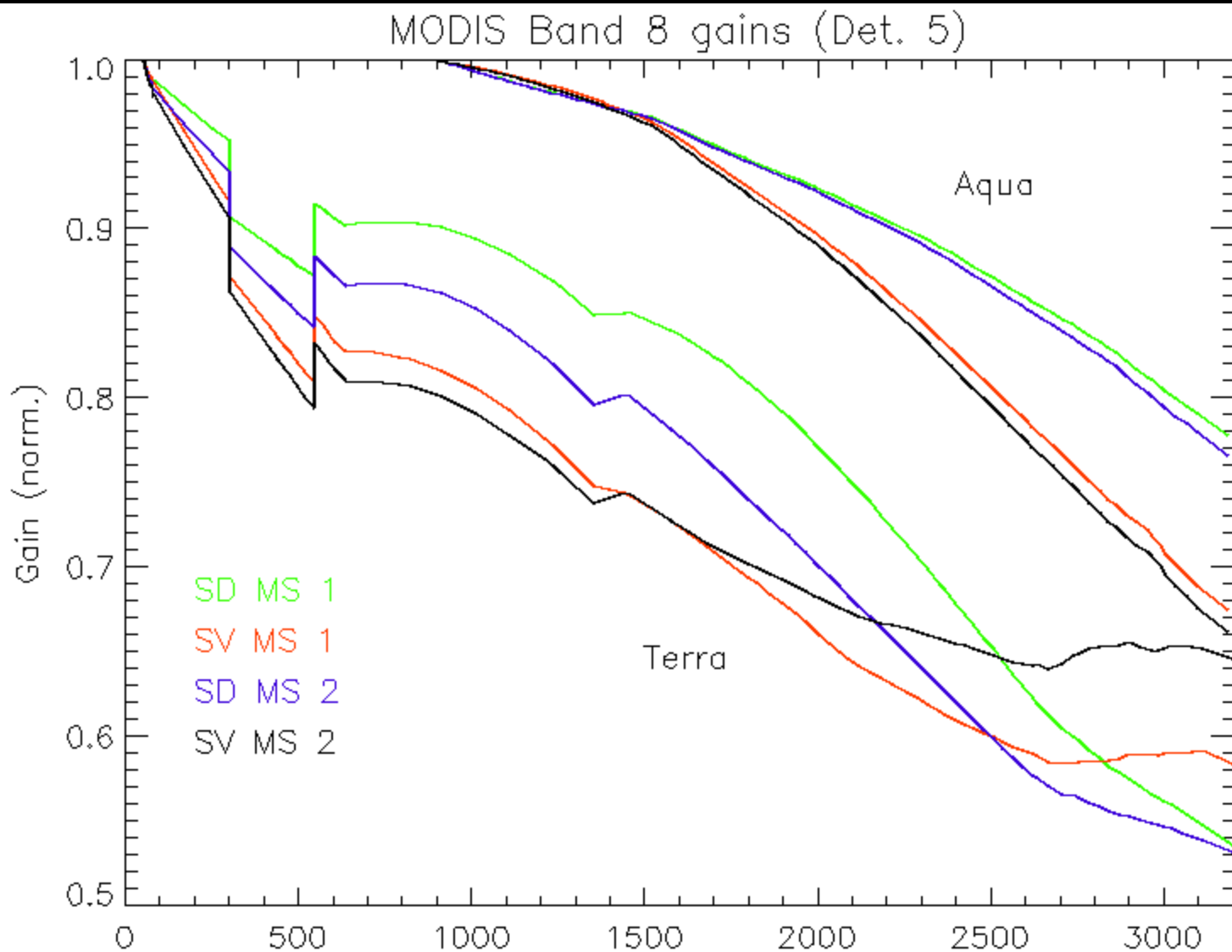
cont.

Behrenfeld et al., in preparation



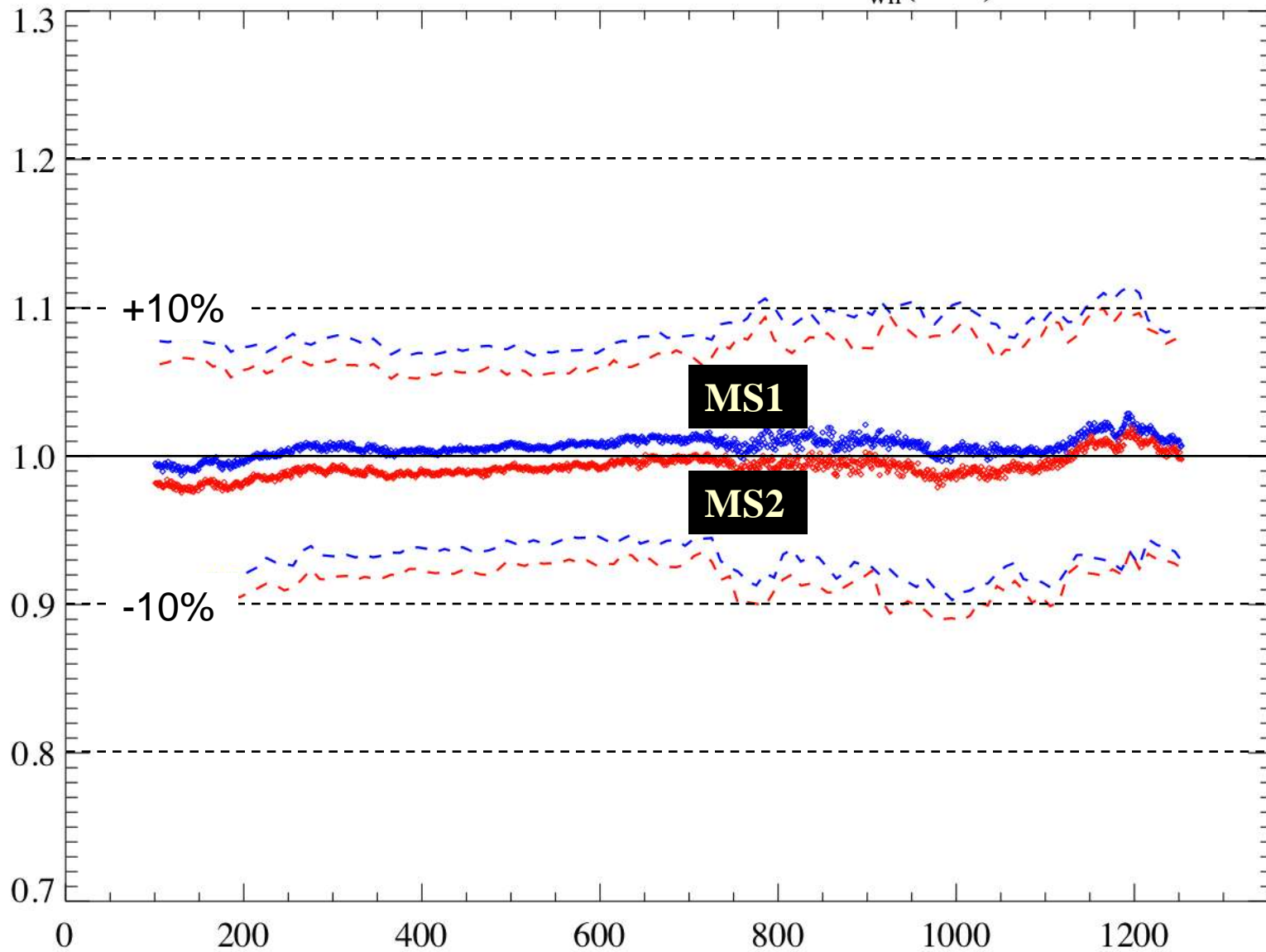
Fluorescence Yield: corrected for pigment packaging & nonphotochemical-quenching

MODIS/Terra Analyses



MODIS-Aqua Residual RVS - Lwn(412)

MODISA Global Mean Residual RVS in $L_{wn}(412)$ for 2006 266



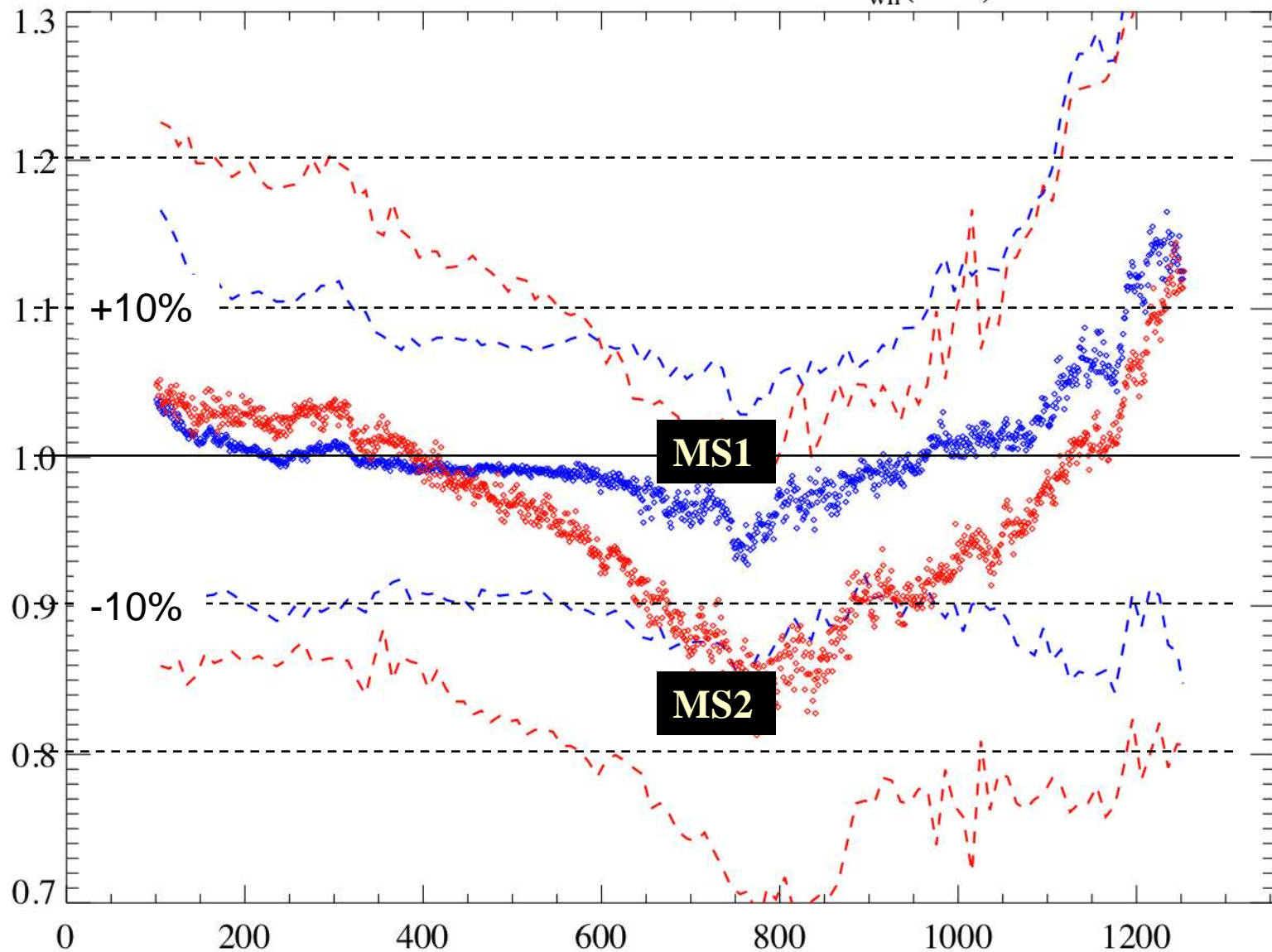
L2
—
L3

Scan Pixel

MODIS-Terra Residual RVS - Lwn(412)

MODIST Global Mean Residual RVS in $L_{wn}(412)$ for 2005 266

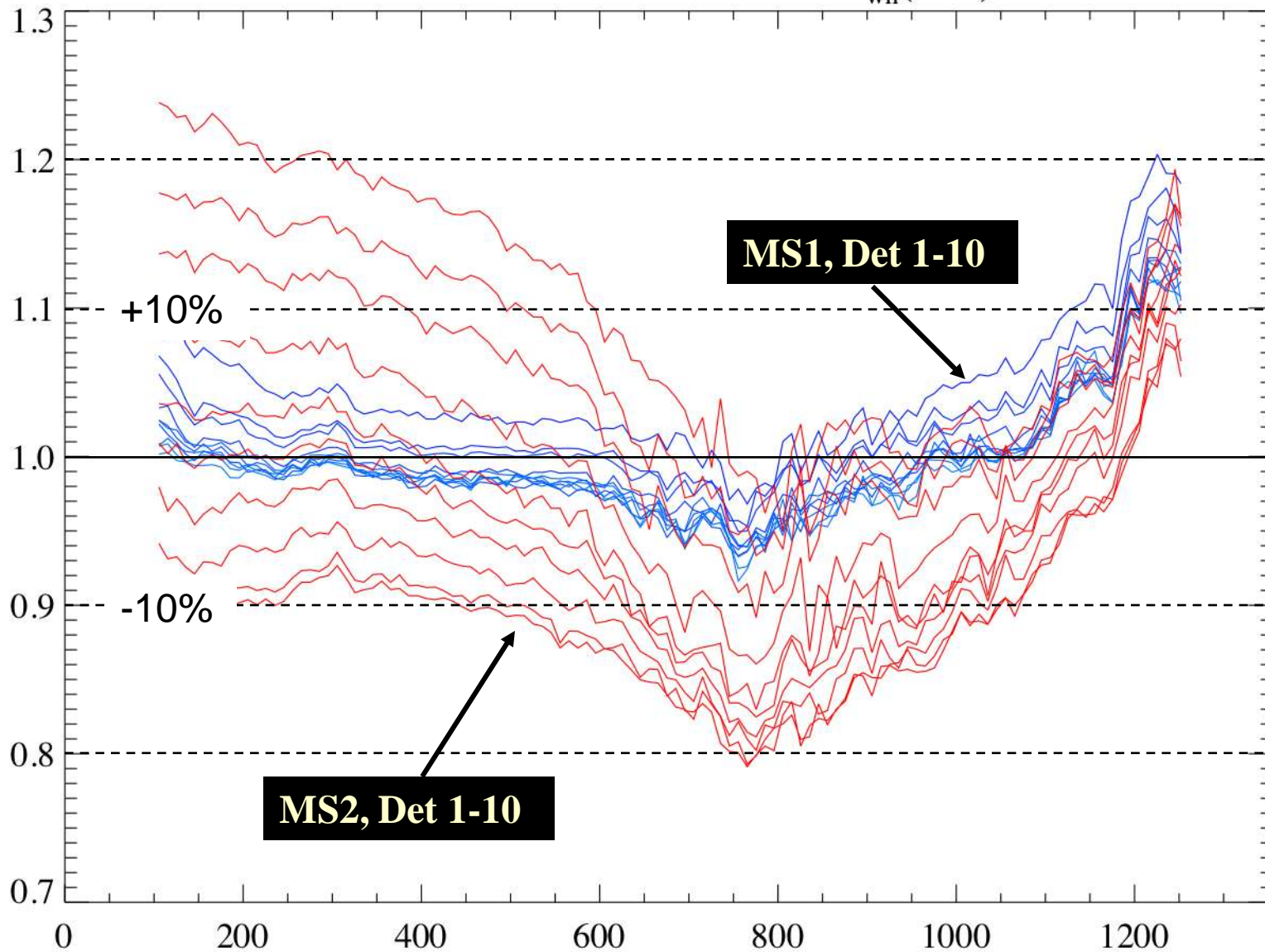
$\frac{L2}{L3}$



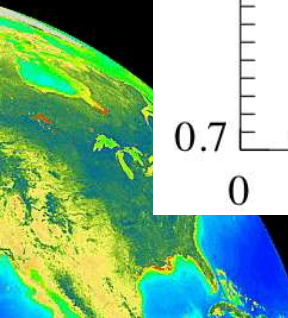
Scan Pixel

MODIS-Terra Residual RVS - Lwn(412)

MODIST Global Mean Residual RVS in $L_{wn}(412)$ for 2005 266



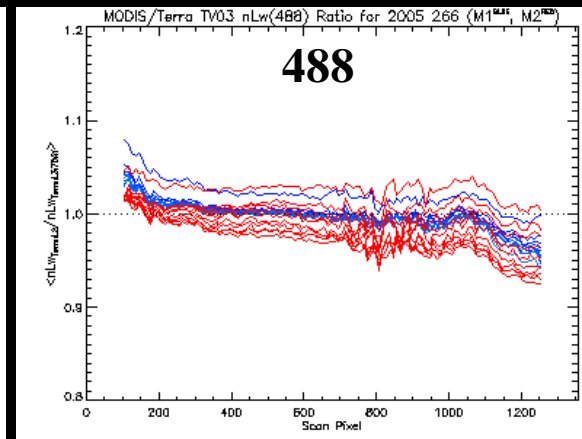
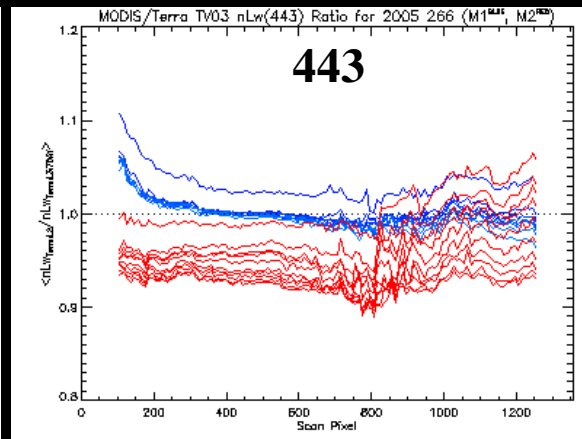
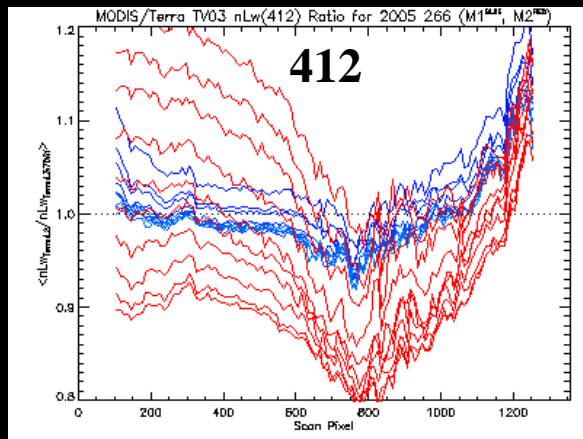
$\frac{L2}{L3}$



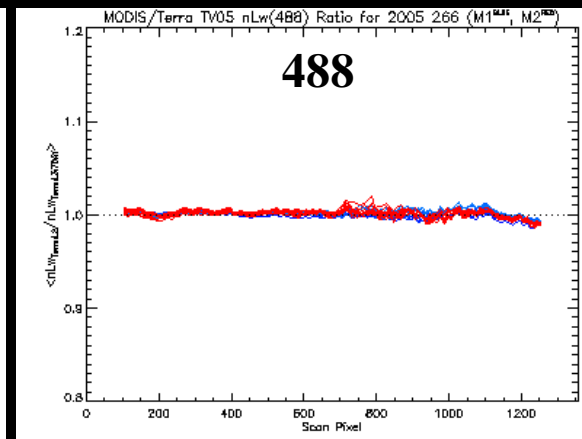
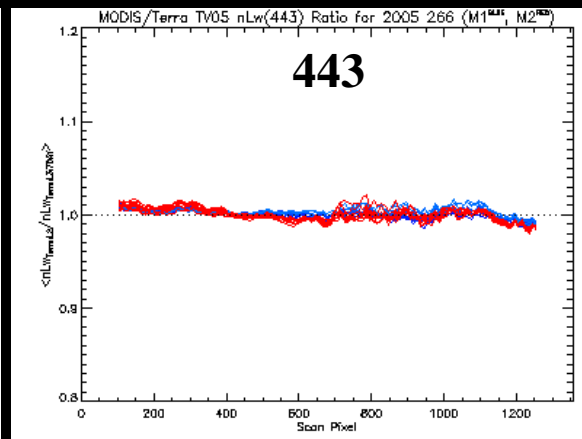
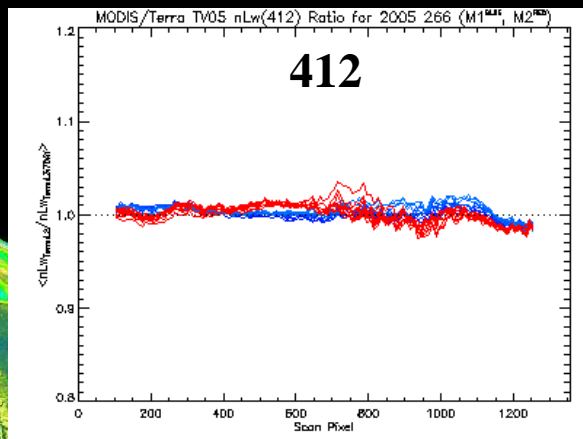
Scan Pixel

MODIS-Terra Residual RVS in nLw

Before SeaWiFS-based Vicarious Characterization



After SeaWiFS-based Vicarious Characterization



VIIRS Science Issues

List not in priority order:

- **VisNIR IFA Optical Crosstalk**
- **VisNIR ROIC Static Electronic Crosstalk**
- VisNIR Dynamic Crosstalk
- **LWIR/SMWIR Static Crosstalk**
&/or Ghosting
- **Gain Switch Thresholds, Noise, & Linearity**
- **Stray Light Contamination**
- Reflective Band Uniformity
- Emissive Band Calibration
- **Relative Spectral Response (RSR)**
- **End-to-End (system level) Calibration**
- Sensor Stability (Temperature, SC voltage, EMI/EMC)
- **Response Versus Scan (RVS) Angle**
- **Characterization of Polarization Sensitivity**
- Ambient to T/V to On-orbit Spatial Performance

Delay in delivery of VIIRS FU-1 and launch for NPP (eight months)

Ocean community request for FU-1 IFA replacement risk assessment denied.

Items presently of particular interest to oceans.



OBPG Data Set & Mission Support Activities

- SeaWiFS
- MODIS/Aqua: Ocean Color & SST*
- MODIS/Terra: Ocean Color & SST*
- NPP/VIIRS: Ocean Color & SST
 - Sensor & EDR algorithm performance
 - **Launch in 2010**
- Aquarius (data system): **Launch in 2010**
- Historical data
 - CZCS
 - OCTS
- Sensor & mission concept development
 - Ocean Radiometer for Carbon Assessment (ORCA)

*Primarily data processing & distribution


Reprocessing of all OC data sets planned for this summer.



OceanColor Web

oceancolor.gsfc.nasa.gov

Consolidated data access, information, services and community feedback



Data Access

Data Production and Distribution Status



All systems nominal

NOTE: FTP connections must be made in PASSIVE mode

Level 1 and 2 Browser

Visually search the ocean color data archive and directly download and/or order data from single files to the entire mission. Extensive online [HELP](#) and tutorials available.

Level 3 Browser

Browse the entire Level 3 global ocean color data set for many parameters and time periods and download either JPEG images or digital data in HDF format. View [time series plots](#) of selected SeaWiFS parameters for selected regions of the globe.

Data Subscriptions

Request a subscription for Aqua data to be staged on an FTP site. You can [check the status](#) of an existing subscription. Requires a Support Services [username and password](#).

Data by FTP

The Project maintains several FTP sites containing the most popular data products including the complete Level 3 data archive.

Giovanni

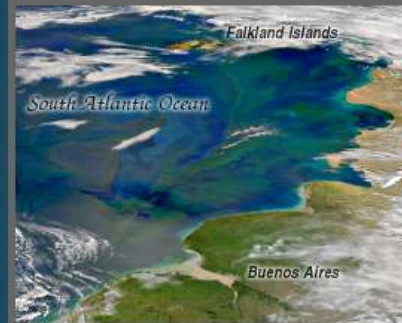
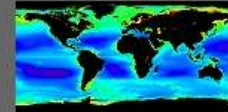
A [GES DISC DAAC](#) tool to provide users with an easy-to-use, Web-based interface for the visualization and analysis of the Earth Science data.

Ocean Color Web Feature

Recent topics and imagery of interest to the OceanColor community.

AQUA/SeaWiFS Merged Chlorophyll Data

The OBPG now produces a merged Level-3 chlorophyll product derived from SeaWiFS and MODIS/Aqua. The products are being created routinely for daily, 8-day, monthly, seasonal and annual time periods. Details about this new product can be found [HERE](#)



Some of the authors of a [recent paper](#) describing the timing of [coccolithophore](#) blooms in the South Atlantic Ocean off the coast of Argentina are once again at sea in this area endeavoring to improve our understanding of the phytoplankton communities that add so much color to these waters.

Click on the above 26 October 2006 MODIS image for a larger version or [click here](#) for the full-sized (98.6 megabyte) image.

Image Gallery Ocean Color Distribution Statistics

Support Services

SeaDAS

A comprehensive image analysis package for the processing, display, analysis, and quality control of ocean color data.

SeaBASS

An archive of in situ data, both oceanographic and atmospheric, used for algorithm development and satellite validation.

Register for Support Services

Register for support services, including:

- o SeaWiFS data access authorization
- o Access to Near Real Time image support
- o Request a new password or change email address
- o Ocean Color Forum
- o Ocean Color Mailing List


Support Services

- o Overflight predictions
- o Near real-time imagery and data for cruise support

Data Processing

The ODPS site contains information related to the ocean color data production system.

Employment Opportunities (IOCCG listings)



Ocean Color Forum - Welcome, gene

Forum Ocean Color Home Help Search Options Logout

Forum

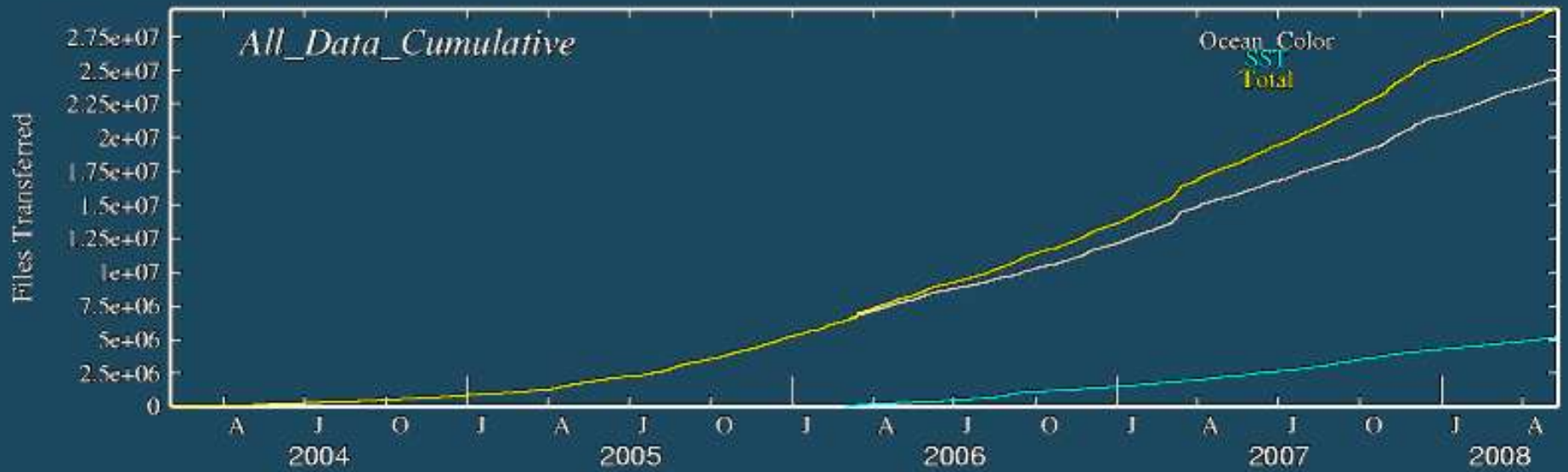
Mark Old Mark Read New Posts Unread Posts ToDo Feeds Info

<input type="checkbox"/>	Announcements	Posts	Last Post
<input checked="" type="checkbox"/>	Ocean Color Announcements	86	2008-04-08 13:03
<input checked="" type="checkbox"/>	SeaDAS Announcements	53	2008-03-31 21:19
<input type="checkbox"/>	Frequently Asked Questions	Posts	Last Post
<input checked="" type="checkbox"/>	General Forum Information	8	2008-04-14 12:41
<input checked="" type="checkbox"/>	SeaDAS FAQ	37	2008-04-21 22:58
<input checked="" type="checkbox"/>	Data Products & Algorithms FAQ	29	2008-01-18 13:55
<input checked="" type="checkbox"/>	Data Access FAQ	17	2008-04-03 16:10
<input type="checkbox"/>	Products and Algorithms	Posts	Last Post
<input type="checkbox"/>	Satellite Data Products & Algorithms	1925 (10 new)	2008-05-09 13:54
<input type="checkbox"/>	Satellite Data Access	1104 (8 new)	2008-05-08 22:47
<input checked="" type="checkbox"/>	Field Data	21	2007-07-23 12:19
<input type="checkbox"/>	SeaDAS	Posts	Last Post
<input type="checkbox"/>	SeaDAS General Questions	5718 (4 new)	2008-05-07 23:51
<input checked="" type="checkbox"/>	MODIS Direct Broadcast Support	97	2008-03-31 21:27
<input type="checkbox"/>	Non-SeaDAS Packages (e.g. MATLAB, ENVI, GIS, etc)	127	2008-05-02 18:06
<input type="checkbox"/>	Ocean Color Features Discussion	Posts	Last Post
<input type="checkbox"/>	Inherent Optical Properties Workshop	3	2008-05-06 13:36
<input checked="" type="checkbox"/>	Madagascar Plumes	11	2007-04-26 14:02

Forum



Over 27 Million Files Served





MODIS Sea Surface Temperatures

Robert H. Evans & Peter J. Minnett

Meteorology & Physical Oceanography

Rosenstiel School of Marine and Atmospheric Science

University of Miami

Miami

Separate Presentation File

