

















McLean County, Illinois 2007 Cropland Data Layer









Land Cover Categories

(Ordered by Decreasing Acreage)

Agricultural

-  Corn
-  Soybeans
-  Winter Wheat
-  W. Wht./Soy. Dbl. Crop.
-  Alfalfa
-  Misc. Vegs. & Fruits
-  Oats
-  Other Crops
-  Dry Beans
-  Potatoes
-  Sunflowers
-  Sorghum
-  Peas
-  Millet
-  Spring Wheat
-  Rye
-  Clover/Wildflowers

Non-Agricultural

-  Urban/Developed
-  Grass/Pasture/Non-Ag
-  Woodland
-  Water
-  Barren
-  Wetlands
-  Fallow/Idle Cropland
-  Shrubland

