

Corridor Boundary

Corridor Boundary

Mississippi National River & Recreation Area

United States Department of the Interior

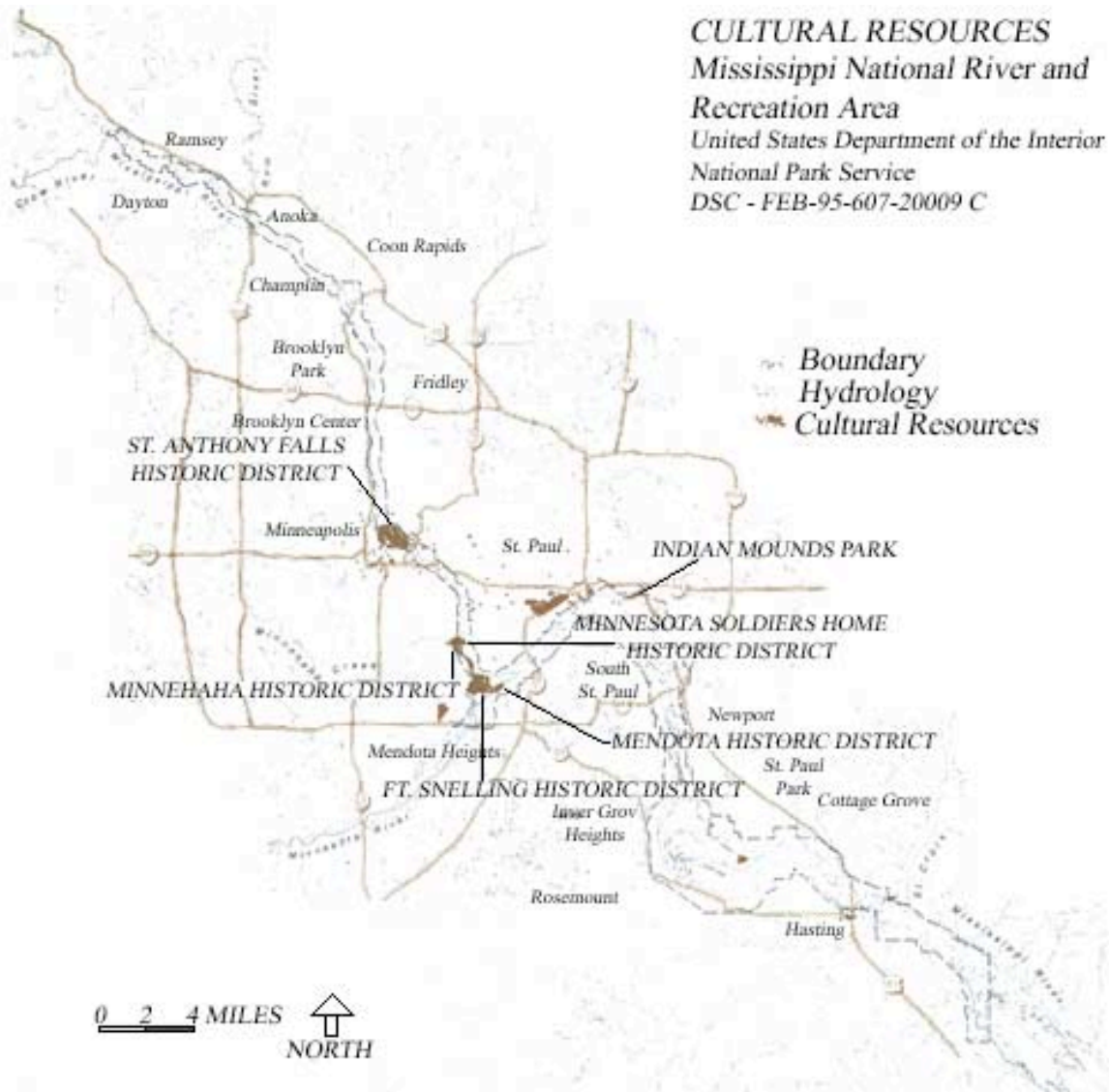
National Park Service

DSC - FEB 95 - 607 - 20006 B

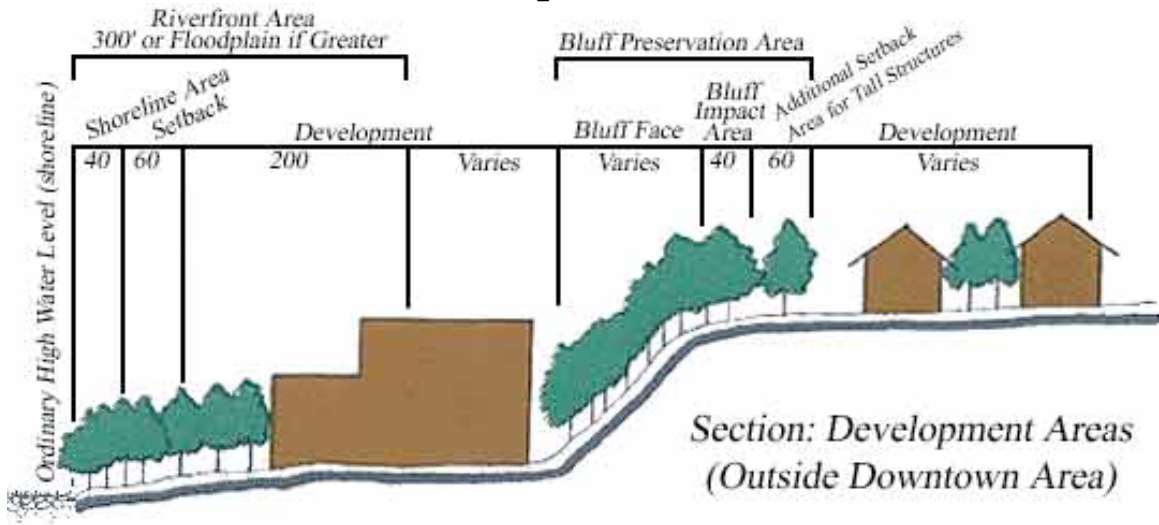


Cultural Resources

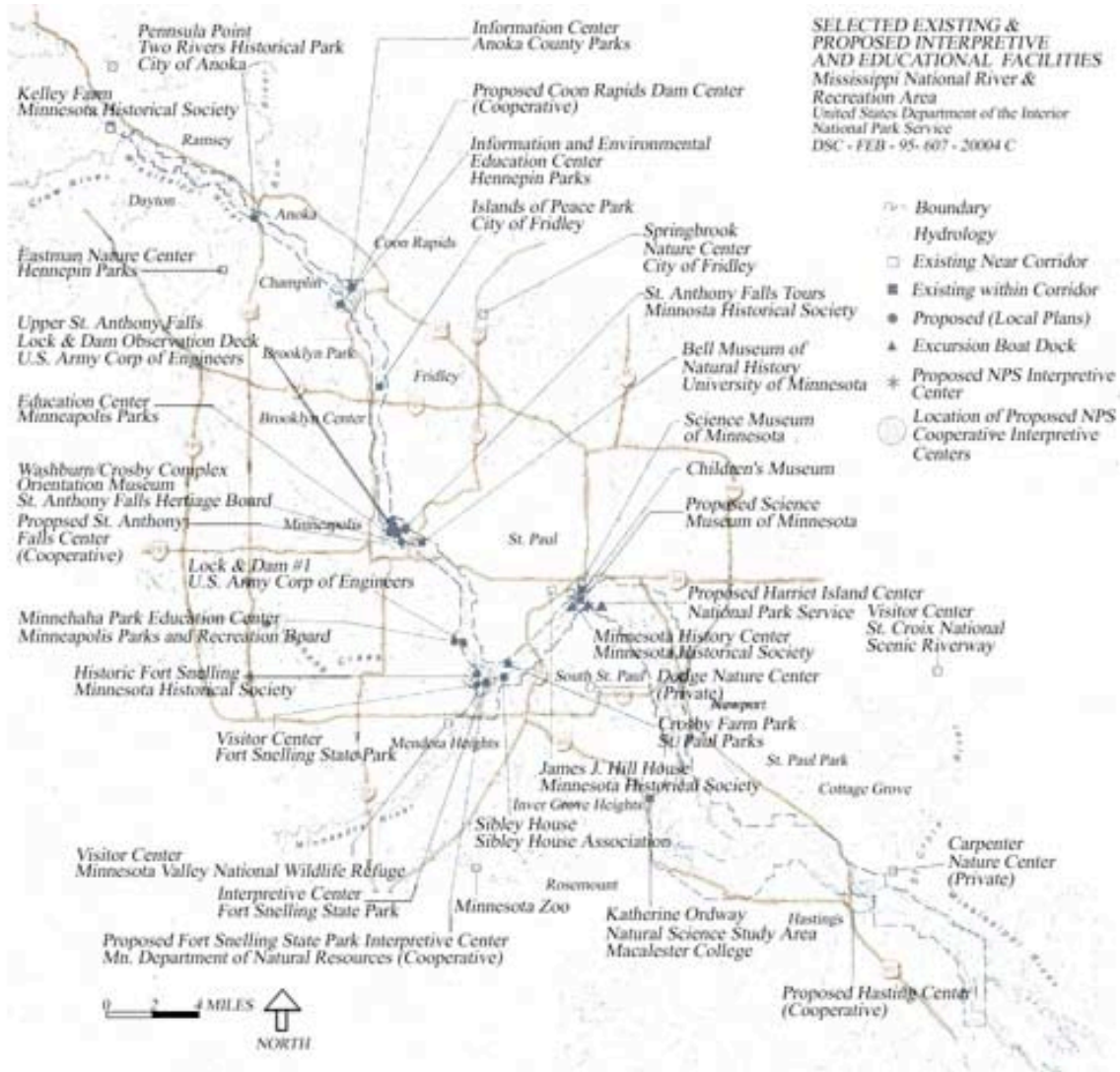
CULTURAL RESOURCES
Mississippi National River and
Recreation Area
United States Department of the Interior
National Park Service
DSC - FEB-95-607-20009 C



Development Area

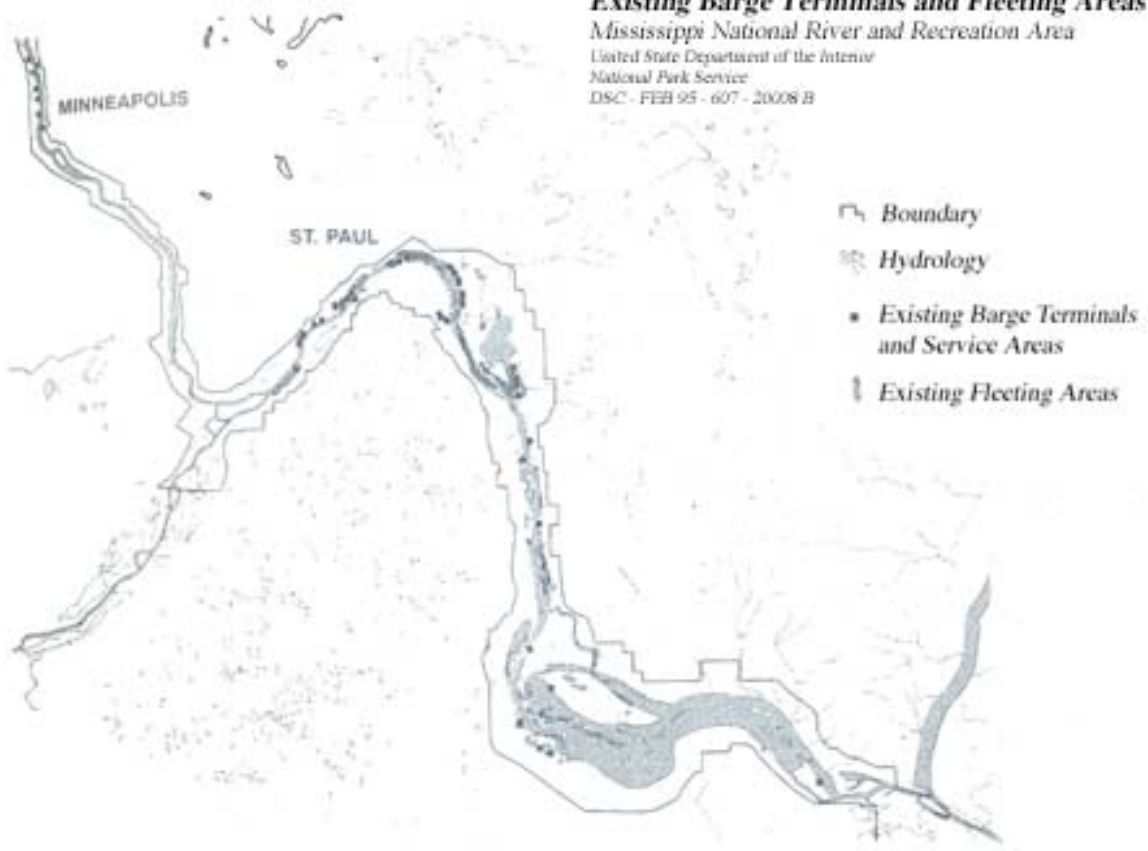


Selected Existing & Proposed Interpretive and Education Facilities



Existing Barge Terminals and Fleeting Areas

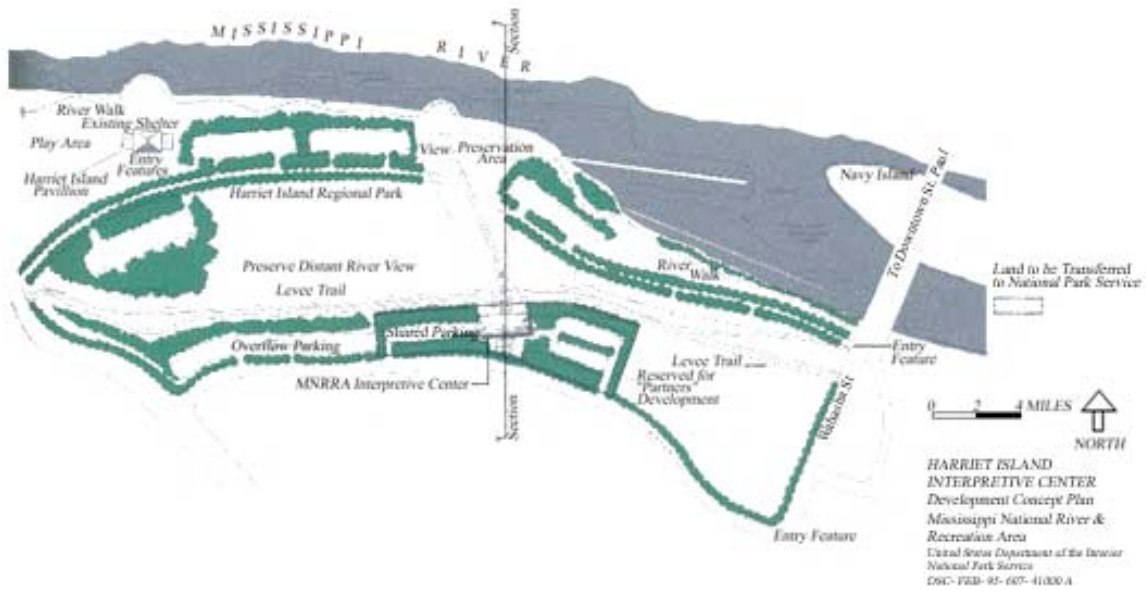
Existing Barge Terminals and Fleeting Areas
Mississippi National River and Recreation Area
United State Department of the Interior
National Park Service
DSC - FEB 95 - 607 - 20008 B



Harriet Island Interpretive Center

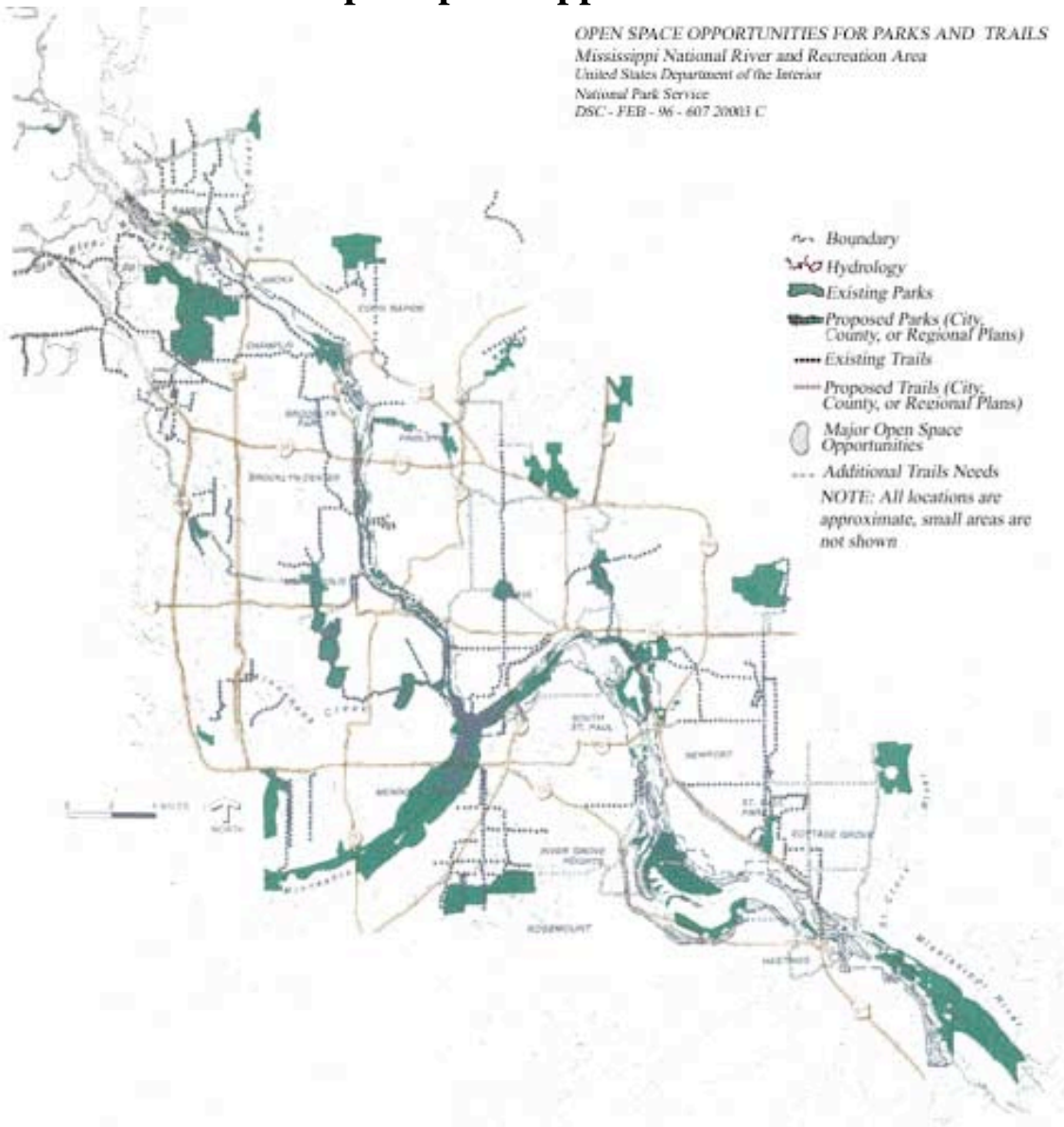


Note: This is a concept drawing. Details, including provisions to ensure full accessibility, will be developed during facility design.



Open Space Opportunities


OPEN SPACE OPPORTUNITIES FOR PARKS AND TRAILS
Mississippi National River and Recreation Area
United States Department of the Interior
National Park Service
DSC - FEB - 96 - 607 20001 C



Region



Sensitive Natural Areas



Trail Routing Concepts

