

**Northeastern CROP – Revised  
ROMs**  
(Resource Offering/Removal Maps)

April 2007

**Prepared by:**

**Catherine M. Mater**  
**Mater Engineering, Ltd.**  
**101 SW Western Blvd.**  
**Corvallis, Oregon 97333**  
*Tel: 541-753-7335 Fx: 541-752-2952*  
[mater@mater.com](mailto:mater@mater.com)  
[www.mater.com](http://www.mater.com)

**Northeastern CROP – Revised  
ROMs**

*April 2007*

**Table of Contents**

	<i>Page</i>
<b>Northeastern All Agencies</b> .....	6
All Agencies Location Map.....	7
<i>White Mountain NF (White Mtn. NF)</i>	
<i>New Hampshire Division of Forests &amp; Lands (NH DF&amp;L)</i>	
<i>Green Mountain NF (Green Mtn. NF)</i>	
<i>Massachusetts Dept. of Conservation &amp; Recreation (MA DCR)</i>	
<i>New Hampshire Counties (NH Counties)</i>	
<i>Vermont Counties (VT Counties)</i>	
<i>Massachusetts Division of Fisheries &amp; Wildlife (MA DFW)</i>	
<i>Maine Dept. of Inland Fisheries (ME IFW)</i>	
<i>(Note: no data provided by VT DNR)</i>	
NEPA Overviews .....	8
NEPA All Agencies .....	8
<i>White Mtn. NF:</i> .....	9-10
<i>Green Mtn. NF:</i> .....	11-12
ROMs by Species.....	13
a) <b><u>Hardwoods Overview</u></b> .....	14
b) Hardwoods Location Map.....	15
c) Diameter by Year .....	16
d) Source Specific:	
<i>White Mtn. NF:</i> .....	17-19
<i>NH DF&amp;L:</i> .....	20
<i>Green Mtn. NF:</i> .....	21-22
<i>MA DCR:</i> .....	23
<i>NH Counties:</i> .....	24-25
<i>VT Counties:</i> .....	25-26
<i>MA DFW:</i> .....	26
<i>ME IFW:</i> .....	27

## Table of Contents

	<i>Page</i>
a) <b><u>Softwoods Overview</u></b> .....	28
b) Softwoods Location Map.....	29
c) Diameter by Year .....	30
d) Source Specific:	
<i>White Mtn. NF:</i> .....	31-33
<i>NH DF&amp;L:</i> .....	34
<i>MA DCR:</i> .....	35
<i>NH Counties:</i> .....	35-36
<i>VT Counties:</i> .....	36-37
<i>MA DFW:</i> .....	38
<i>ME IFW:</i> .....	39
a) <b><u>Sugar Maple Overview</u></b> .....	40
b) Sugar Maple Location Map.....	41
c) Diameter by Year .....	42
d) Source Specific:	
<i>White Mtn. NF:</i> .....	43
<i>Green Mtn. NF:</i> .....	44-45
<i>MA DCR:</i> .....	45
<i>NH Counties:</i> .....	46
<i>VT Counties:</i> .....	46-47
a) <b><u>Red Maple Overview</u></b> .....	48
b) Red Maple Location Map.....	49
c) Diameter by Year .....	50
d) Source Specific: .....	50
<i>White Mtn. NF:</i> .....	51
<i>Green Mtn. NF:</i> .....	52-53
<i>MA DCR:</i> .....	53
<i>NH Counties:</i> .....	54
<i>VT Counties:</i> .....	55
<i>MA DFW:</i> .....	55
a) <b><u>Yellow Birch Overview</u></b> .....	56
b) Yellow Birch Location Map.....	57
b) Diameter by Year .....	58
c) Source Specific:	
<i>White Mtn. NF:</i> .....	59
<i>Green Mtn. NF:</i> .....	60-61

## Table of Contents

	<i>Page</i>
a) <b><u>White Pine Overview</u></b> .....	62
b) White Pine Location Map .....	63
c) Diameter by Year .....	64
d) Source Specific:	
<i>White Mtn. NF:</i> .....	65
<i>MA DCR:</i> .....	66
<i>NH Counties:</i> .....	67-68
<i>VT Counties:</i> .....	68-70
<i>MA DFW:</i> .....	71
<i>ME IFW:</i> .....	72
a) <b><u>Spruce Species Overview</u></b> .....	73
b) Spruce Species Location Map .....	74
c) Diameter by Year .....	75
d) Source Specific:	
<i>White Mtn. NF:</i> .....	76
<i>Green Mtn. NF:</i> .....	77
<i>MA DCR:</i> .....	77
<i>VT Counties:</i> .....	78-79
a) <b><u>Paper Birch Overview</u></b> .....	80
b) Paper Birch Location Map .....	81
c) Diameter by Year .....	82
d) Source Specific:	
<i>White Mtn. NF:</i> .....	83
<i>Green Mtn. NF:</i> .....	84-85
<i>MA DCR:</i> .....	85
<i>NH Counties:</i> .....	86
<i>VT Counties:</i> .....	86
<i>MA DFW:</i> .....	87
<i>ME IFW:</i> .....	87

*Table of Contents*

	<i>Page</i>
a) <b><u>Beech Overview</u></b> .....	88
b) Beech Location Map .....	89
c) Diameter by Year .....	90
d) Source Specific:	
<i>White Mtn. NF:</i> .....	91
<i>MA DCR:</i> .....	92
<i>MA DFW:</i> .....	92

**Total 5-yr volume**  
**Northeastern: All Agencies CROP offering/removal '06- '10**  
**(gT = 81,597 / S = 72.58 mmbf / L = 67.875 mmbf) \*\***

**\*\*VT DNR – no data provided**

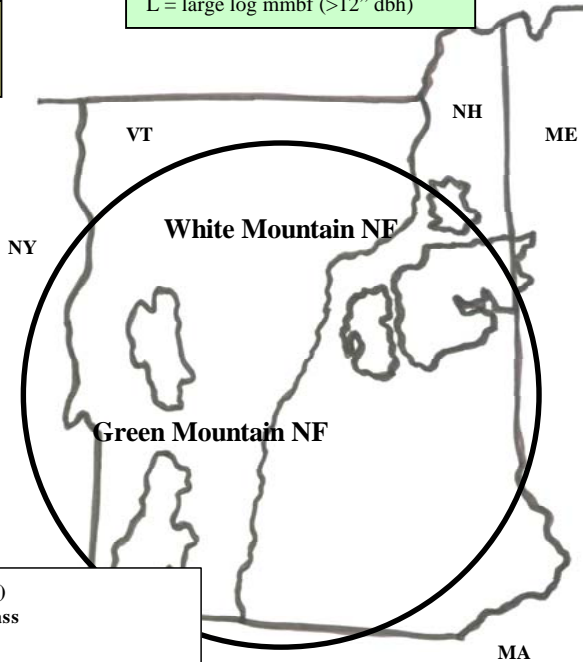
gT = green tons (up to <7" dbh)  
 S = small log mmbf (>7"-12" dbh)  
 L = large log mmbf (>12" dbh)

**White Mtn. NF: (101.806 mmbf) 65%**  
**(gT = 27,843 / S = 50.114 / L = 46.124)**

**NH DF&L: (26.184 mmbf) 17%**  
**(gT = 33,541 / S = 11.486 / L = 7.989)**

**Green Mtn. NF: (17.8 mmbf) 11%**  
**(gT = 15,000 / S = 6.7 / L = 8.1)**

**NH Counties: (2.441 mmbf) 1.5%**  
**(gT = 640.5 / S = .878 / L = 1.435)**

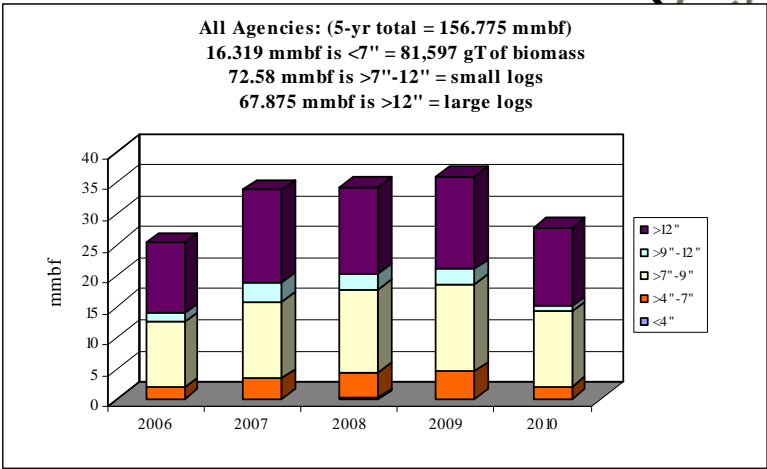


**MA DCR: (2.261 mmbf) 1.5%**  
**(gT = 1,925 / S = .484 / L = 1.392)**

**VT Counties: (2.24 mmbf) 1.5%**  
**(gT = 43.75 / S = .926 / L = 1.305)**

**MA DFW: (2.102 mmbf) 1.5%**  
**(gT = 450 / S = 1.039 / L = .973)**

**ME IFW: (1.939 mmbf) 1%**  
**(gT = 2,154 / S = .952 / L = .556)**



	gT	mmbf	
	Biomass	Small Log	Large Log
2006	9578.7	11.948763	11.363205
2007	16779.50001	15.477766	14.982862
2008	22081.55	15.775233	13.978055
2009	22454.75	16.530483	14.935505
2010	10702.75	12.848183	12.615705
<b>Totals</b>	<b>81597.25001</b>	<b>72.58042801</b>	<b>67.87533201</b>
<b>%</b>	<b>10%</b>	<b>46%</b>	<b>43%</b>
<b>mmbf</b>	<b>16.31945</b>		

**156.77521**

**Total 5-yr volume**  
**Northeastern: All Agencies CROP offering/removal '06- '10**  
**(gT = 81,597 / S = 72.58 mmbf / L = 67.875 mmbf) \*\***

gT = green ton  
 S = small log/mmbf  
 L = large log/mmbf

**\*\*VT DNR – no data provided**

**White Mtn. NF:** (gT = 27,843 / S = 50.114 / L = 46.124)

- A Androscroggin RD (gT = 6,963 / S = 12.529 / L = 11.53)
- B Saco RD (gT = 10,302 / S = 18.542 / L = 17.066)
- C Ampe RD (gT = 10,578 / S = 19.043 / L = 17.527)

**NH DF & L:**

- D NH DF & L (gT = 33,541 / S = 11.486 / L = 7.989)

**Green Mtn. NF:** (gT = 15,000 / S = 6.7 / L = 8.1)

- E Manchester RD (gT = 11,500 / S = 3.8 / L = 4.3)
- F Rochester RD (gT = 2,000 / S = 1.4 / L = 2.8)
- G Middlebury RD (gT = 1,500 / S = 1.5 / L = 1)

**MA DCR:**

- H MA DCR (gT = 1,925 / S = .484 / L = 1.391)

**NH Counties:** (gT = 640 / S = .878 / L = 1.435)

- I Sullivan Co. (gT = 478 / S = .574 / L = 1.243)
- J Grafton Co. (gT = 162.5 / S = .3043 / L = .1926)

**VT DNR: no data provided**

**VT Counties:** (gT = 43.75 / S = .926 / L = 1.305)

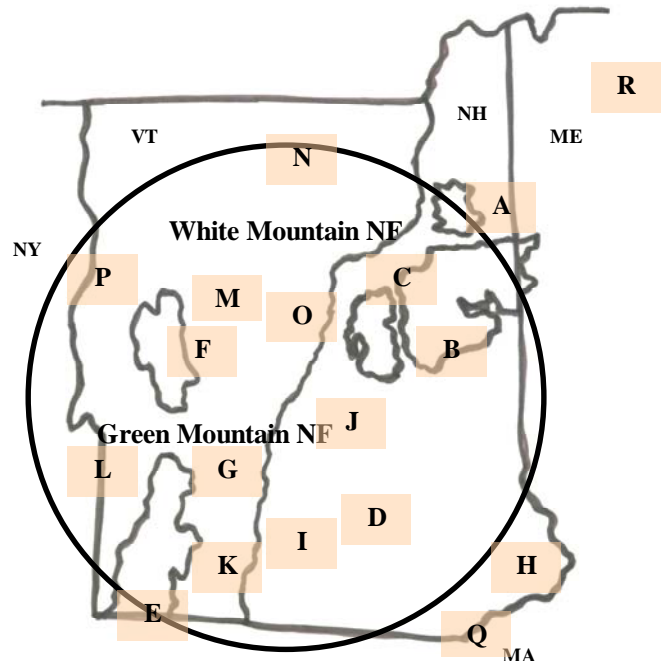
- K Windsor Co. (gT = 0 / S = .09 / L = .21)
- L Rutland Co. (gT = 43.75 / S = .04 / L = .101)
- M Washington Co. (gT = 0 / S = .36 / L = .54)
- N Orleans Co. (gT = 0 / S = .004 / L = .006)
- O Orange Co. (gT = 0 / S = .42 / L = .4)
- P Addison Co. (gT = 0 / S = .012 / L = .048)

**MA DFW:**

- Q MA DFW (gT = 450 / S = 1.039 / L = .973)

**ME IFW:**

- R ME IFW (gT = 2,154 / S = .952 / L = .556)

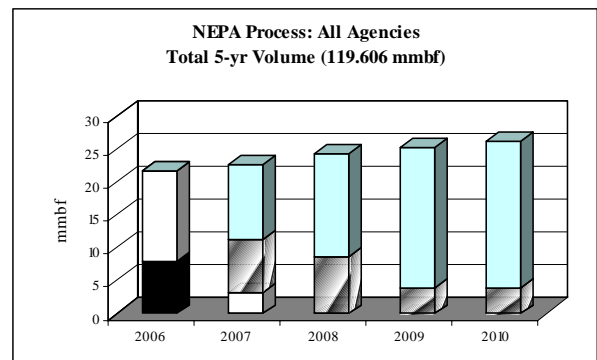
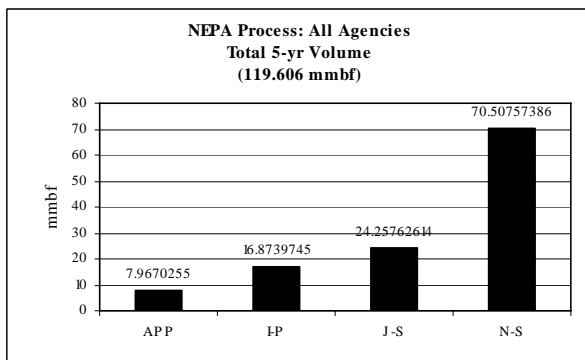



# NEPA Overviews

## (National Environmental Policy Act)

NEPA Process – All Agencies: Total 5-yr volume (119.606 mmbf; includes gT as mmbf)

	<i>mmbf</i>	<i>% of total</i>
<i>Approved</i>	<b>7.967</b>	<b>7%</b>
<i>In process</i>	<b>16.874</b>	<b>14%</b>
<i>Just started</i>	<b>24.258</b>	<b>20%</b>
<i>Not started</i>	<b>70.507</b>	<b>59%</b>

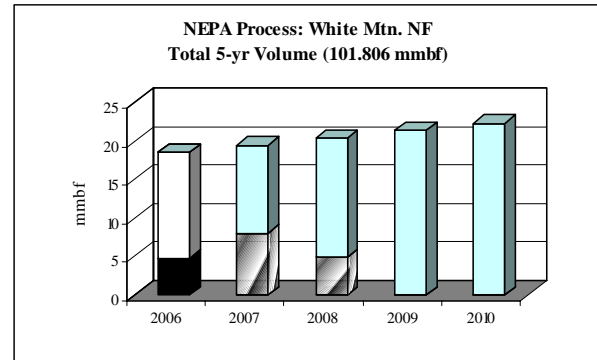






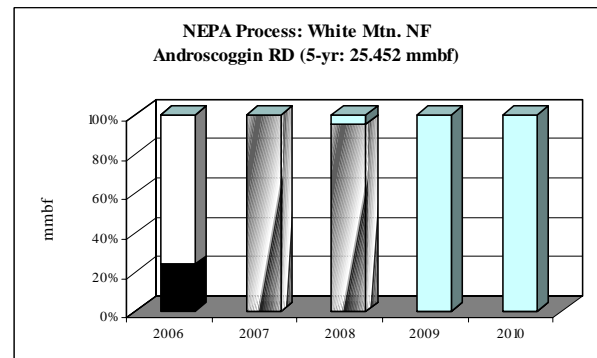
White Mtn. NF: Total 5-yr volume (101.806 mmbf; includes gT as mmbf)

	<i>mmbf</i>	<i>% of total</i>
<i>Approved</i>	4.767	5%
<i>In process</i>	13.674	13%
<i>Just started</i>	12.858	13%
<i>Not started</i>	70.507	69%



White Mtn. NF: Androscoggin RD (25.452 mmbf; includes gT as mmbf)

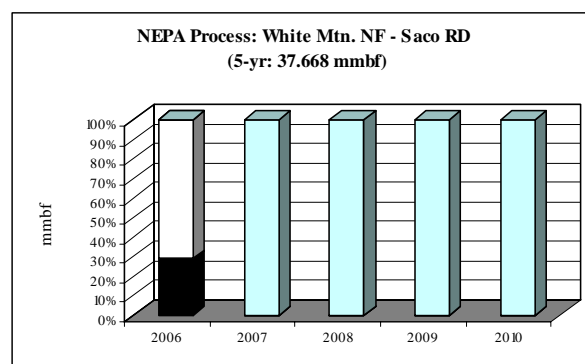
	<i>mmbf</i>	<i>% of total</i>
<i>Approved</i>	1.106	4%
<i>In process</i>	3.503	14%
<i>Just started</i>	9.687	38%
<i>Not started</i>	11.155	44%





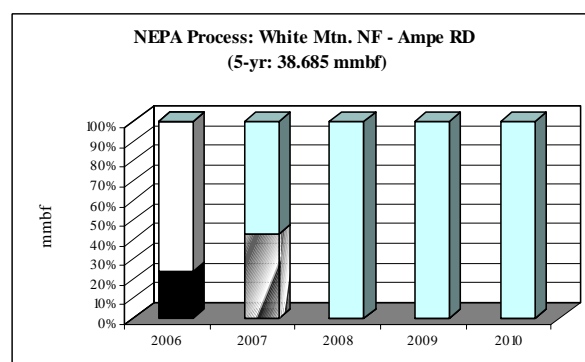
White Mtn. NF: Saco RD (37.668 mmbf; includes gT as mmbf)

	<i>mmbf</i>	<i>% of total</i>
<i>Approved</i>	<b>1.979</b>	<b>5%</b>
<i>In process</i>	<b>4.844</b>	<b>13%</b>
<i>Just started</i>	<b>0</b>	<b>0%</b>
<i>Not started</i>	<b>30.845</b>	<b>82%</b>



White Mtn. NF: Ampe RD (38.685 mmbf; includes gT as mmbf)

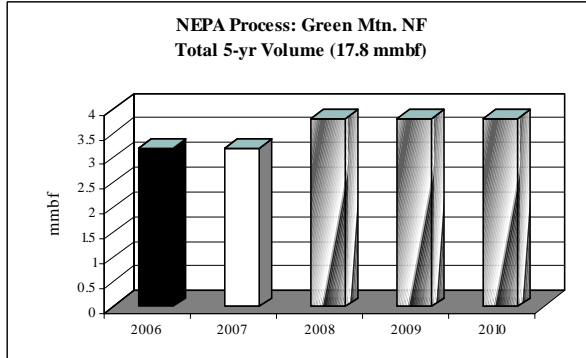
	<i>mmbf</i>	<i>% of total</i>
<i>Approved</i>	<b>1.682</b>	<b>4%</b>
<i>In process</i>	<b>5.325</b>	<b>14%</b>
<i>Just started</i>	<b>3.17</b>	<b>8%</b>
<i>Not started</i>	<b>28.508</b>	<b>74%</b>



Green Mtn. NF: Total 5-yr volume (17.8 mmbf; includes gT as mmbf)

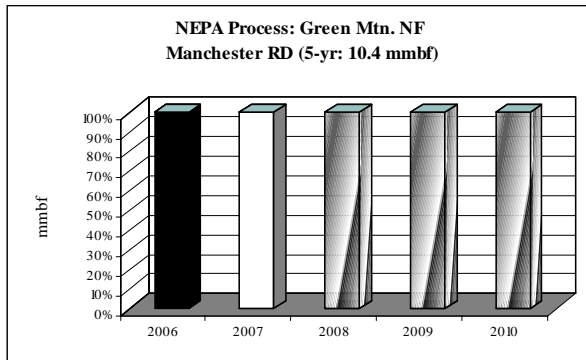


	<i>mmbf</i>	<i>% of total</i>
<i>Approved</i>	3.2	18%
<i>In process</i>	3.2	18%
<i>Just started</i>	11.4	64%
<i>Not started</i>	0	0%



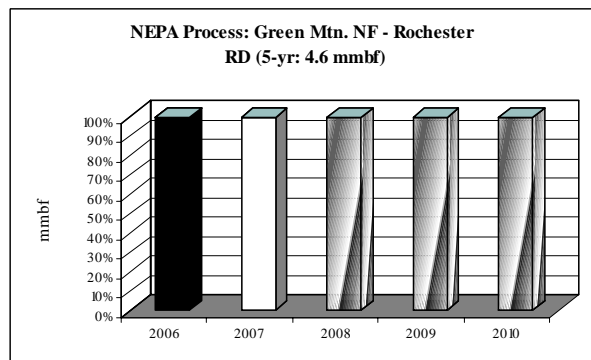
Green Mtn. NF: Manchester RD (10.4 mmbf; includes gT as mmbf)

	<i>mmbf</i>	<i>% of total</i>
<i>Approved</i>	1.9	18%
<i>In process</i>	1.9	18%
<i>Just started</i>	6.6	64%
<i>Not started</i>	0	0%



Green Mtn. NF: Rochester RD (4.6 mmbf; includes gT as mmbf)

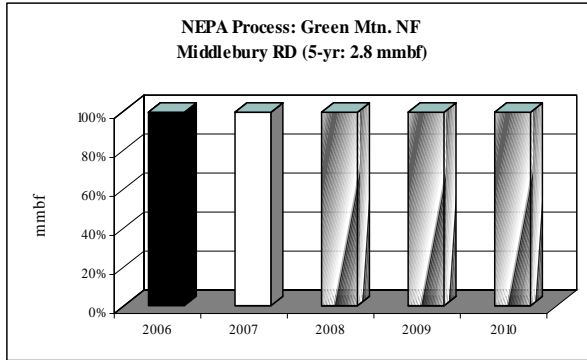
	<i>mmbf</i>	<i>% of total</i>
<i>Approved</i>	.8	17%
<i>In process</i>	.8	17%
<i>Just started</i>	3	66%
<i>Not started</i>	0	0%





Green Mtn. NF: Middlebury RD (2.8 mmbf; includes gT as mmbf)

	<i>mmbf</i>	<i>% of total</i>
<i>Approved</i>	<b>.5</b>	<b>18%</b>
<i>In process</i>	<b>.5</b>	<b>18%</b>
<i>Just started</i>	<b>1.8</b>	<b>64%</b>
<i>Not started</i>	<b>0</b>	<b>0%</b>



# **ROMs by Species**

(Resource Offering/Removal Maps)

**Northeastern: Hardwoods\* CROP offering/removal '06 – '10  
(gT = 58,255 / S = 55.388 mmbf / L = 8.596 mmbf) \*\***

**ROM # HWD 1**

\* Black Cherry, Hickory, Poplar, Oaks (Black, Red, White),  
White Ash, White & Yellow Birch, Aspen

gT = green tons (up to <7" dbh)  
S = small log mmbf (>7"-12" dbh)  
L = large log mmbf (>12" dbh)

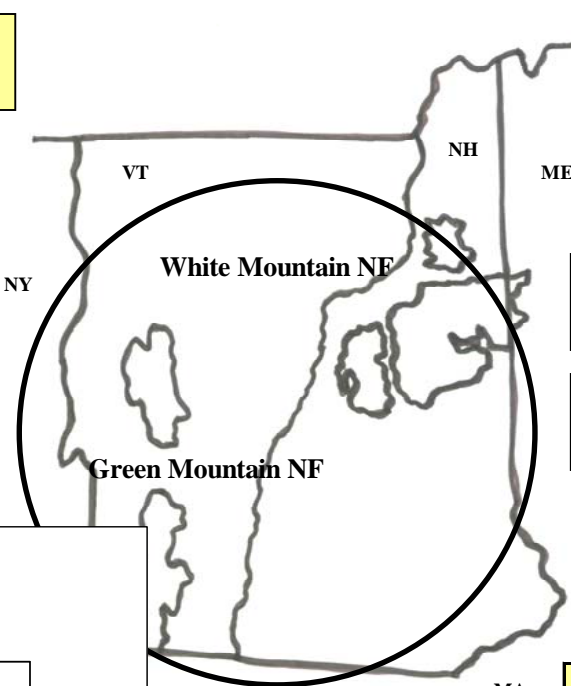
\*\* VT DNR – no data provided

**White Mtn. NF: 3 RDs (55.564 mmbf) 73%**  
(gT = 25,899 / S = 46.607 / L = 3.777)

**NH DF&L: (15.676 mmbf) 21%**  
(gT = 29,538 / S = 7.177 / L = 2.59)

**Green Mtn. NF: 3 RDs (3.097 mmbf) 4%**  
(gT = 2,280 / S = 1.102 / L = 1.539)

**NH Counties: 2 Counties (.817 mmbf) 1%**  
(gT = 226 / S = .352 / L = .419)

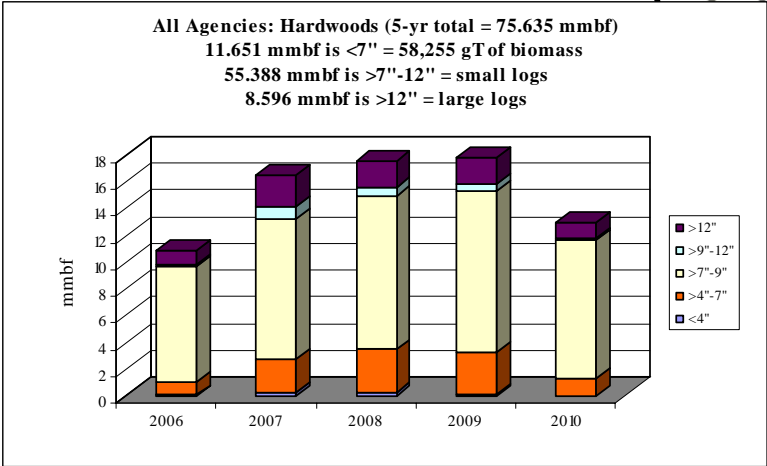


**MA DCR: (.303 mmbf) <1%**  
(gT = 258 / S = .0649 / L = .186)

**VT Counties: 3 Counties (.117 mmbf) <1%**  
(gT = 0 / S = .052 / L = .065)

**MA DFW: (.0204 mmbf) <1%**  
(gT = 0 / S = .0133 / L = .0071)

**ME IFW: (.0405 mmbf) <1%**  
(gT = 54 / S = .0198 / L = .0099)



MA	gT	mmbf	
	Biomass	Small Log	Large Log
2006	5096.09	8.746392321	1.071739571
2007	13292.00186	11.48076381	2.366179571
2008	17136.09	12.15578232	1.998199571
2009	16428.84	12.54698232	1.915149571
2010	6302.59	10.45858232	1.244699571
Totals	58255.61186	55.3885031	8.595967853
%	15%	73%	11%
mmbf	11.65112237		

**75.63559332**

**Northeastern: Hardwoods\* CROP offering/removal '06 – '10**  
**(gT = 58,255 / S = 55.388 mmbf / L = 8.596 mmbf) \*\***

**ROM # HWD 1.1**

\* Black Cherry, Hickory, Poplar, Oaks (Black, Red, White),  
 White Ash, White & Yellow Birch, Aspen

\*\* VT DNR – no data provided

**White Mtn. NF:**

- A *Androscoggin RD*\*\*\* (gT = 6,477 / S = 11.652 / L = .944)
- B *Saco RD* (gT = 9,582 / S = 17.245 / L = 1.397)
- C *Ampe RD* (gT = 9,840 / S = 17.711 / L = 1.435)

**NH DF & L:**

- D *NH DF & L* (gT = 29,538 / S = 7.177 / L = 2.592)

**Green Mtn. NF:**

- E *Manchester RD* (gT = 1,710 / S = .627 / L = .817)
- F *Rochester RD* (gT = 285 / S = .19 / L = .532)
- G *Middlebury RD* (gT = 285 / S = .285 / L = .19)

**MA DCR:**

- H *MA DCR* (gT = 257.9 / S = .065 / L = .186)

**NH Counties:**

- I *Sullivan Co.* (gT = 105.75 / S = .127 / L = .275)
- J *Grafton Co.* (gT = 120.86 / S = .225 / L = .145)

**VT Counties:**

- K *Windsor Co.* (gT = 0 / S = .0027 / L = .006)
- L Rutland Co.
- M Washington Co.
- N Orleans Co.
- O *Orange Co.* (gT = 0 / S = .046 / L = .044)
- P *Addison Co.* (gT = 0 / S = .004 / L = .014)

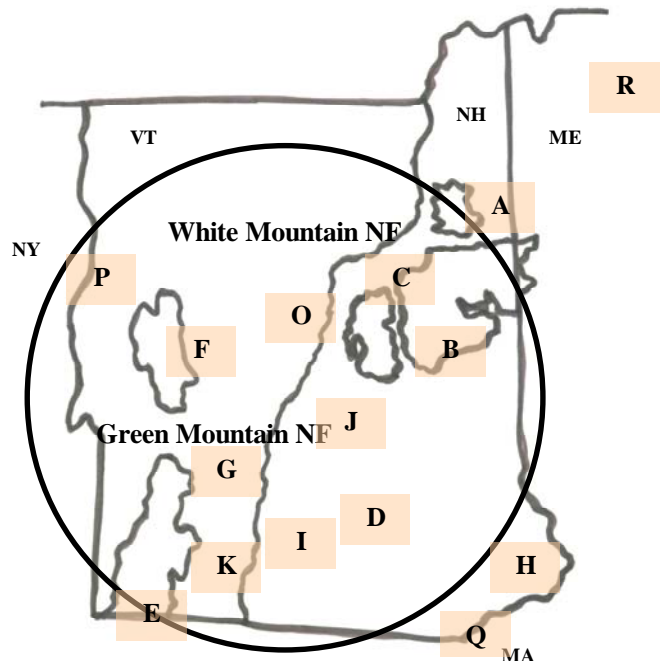
**MA DFW:**

- Q *MA DFW* (gT = 0 / S = .013 / L = .007)

**ME IFW:**

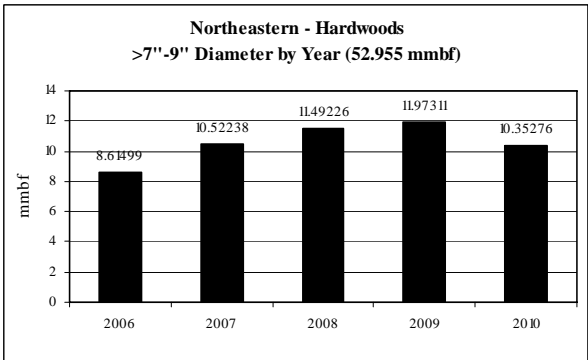
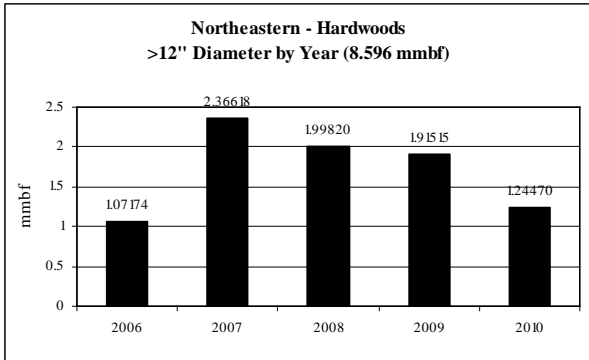
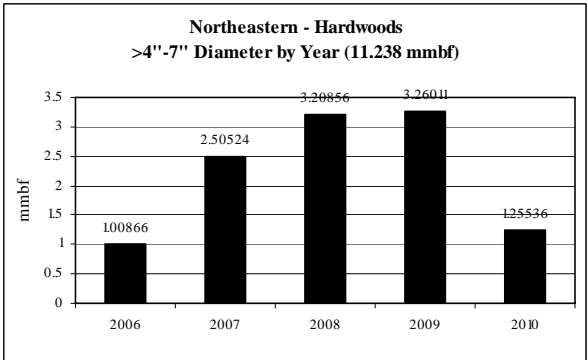
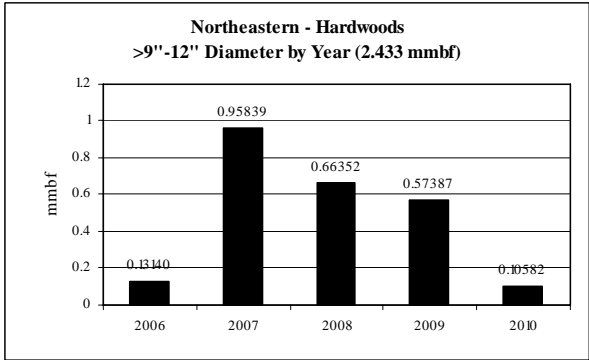
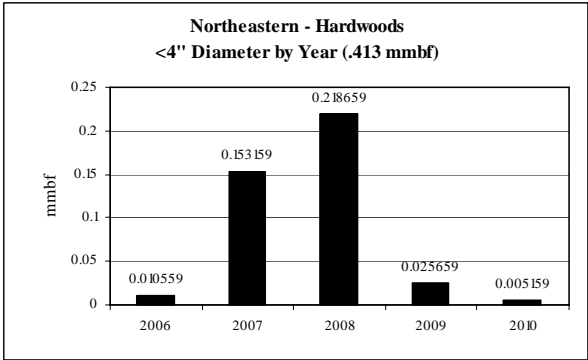
- R *ME IFW* (gT = 54 / S = .02 / L = .10)

\*\*\*italics/bold = species offering in CROP



**Hardwoods: Diameter by Year**

**ROM # HWD 1.2**





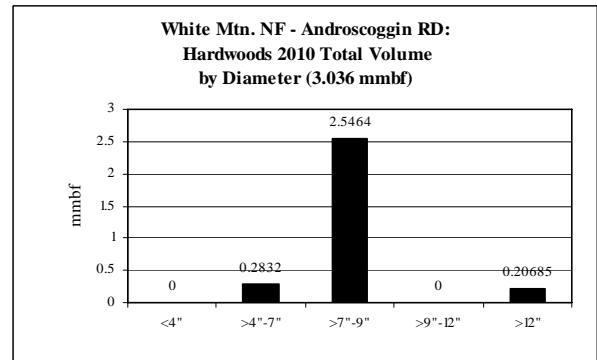
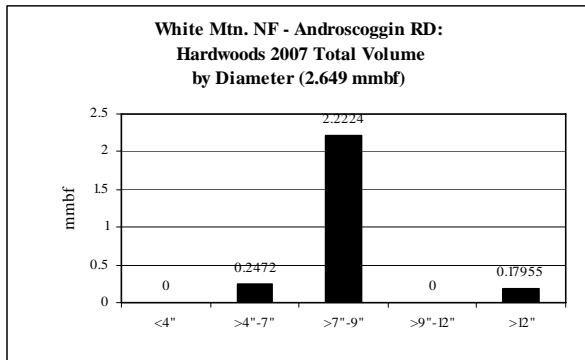
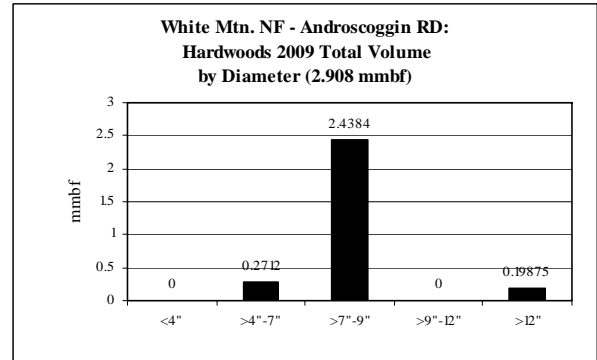
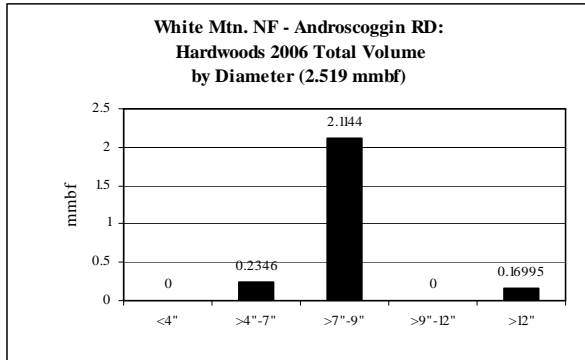
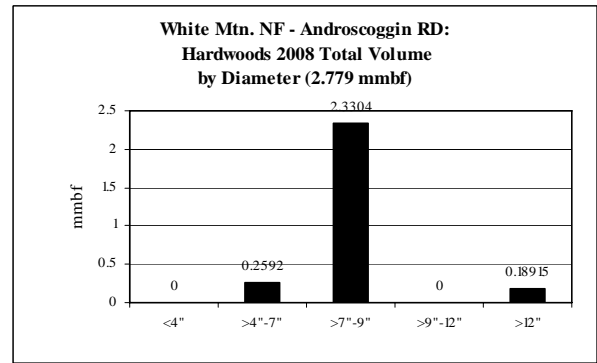
**Northeastern: Hardwoods CROP offering/removal  
'06 – '10 (by agency)**

**ROM # HWD 1.3**

gT = green tons (up to <7" dbh)  
S = small log mmbf (>7"-12" dbh)  
L = large log mmbf (>12" dbh)

**A**

<b>Hardwoods White Mtn. NF: Androscoggin RD</b>	<b>5-yr = 13.89 mmbf</b>
	<ul style="list-style-type: none"> <li>Fairly level supply from year to year</li> </ul>
gT = 6,477	<ul style="list-style-type: none"> <li>&lt;4" = 0% (0 mmbf)</li> <li>&gt;4"-7" = 9% (1.295 mmbf)</li> </ul>
S = 11.652	<ul style="list-style-type: none"> <li>&gt;7"-9" = 84% (11.652 mmbf)</li> <li>&gt;9"-12" = 0% (0 mmbf)</li> </ul>
L = .944	<ul style="list-style-type: none"> <li>&gt;12" = 7% (.944 mmbf)</li> </ul>



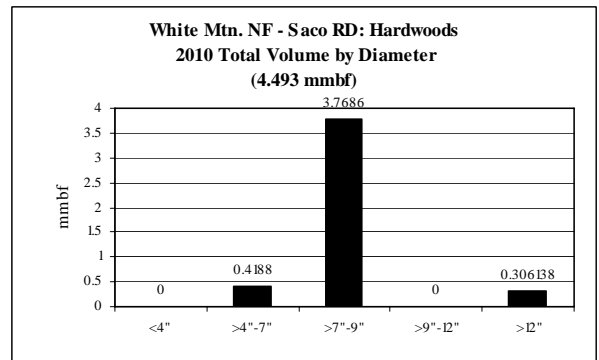
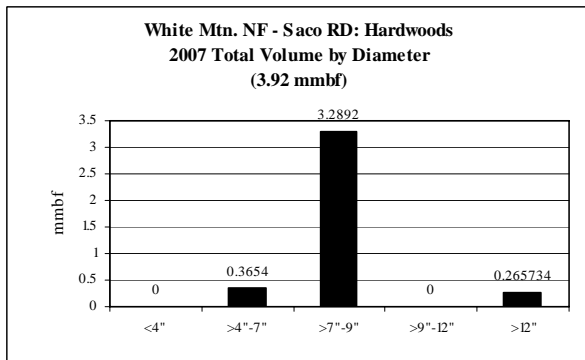
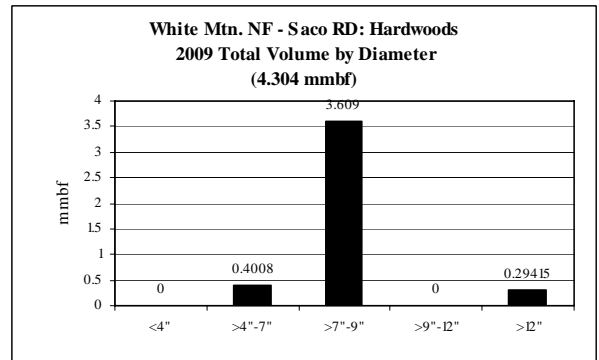
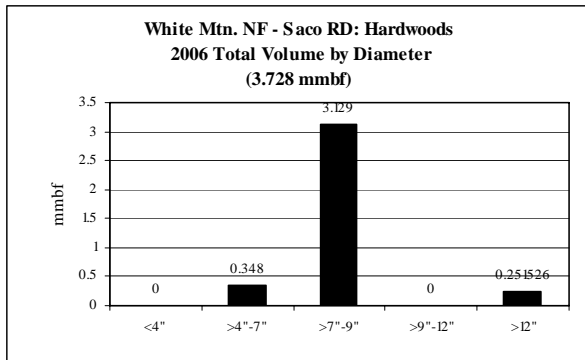
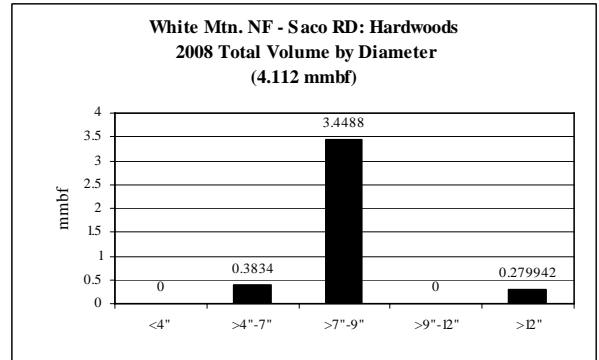
**Northeastern: Hardwoods CROP offering/removal  
'06 – '10 (by agency)**

**ROM # HWD 1.4**

gT = green tons (up to <7" dbh)  
S = small log mmbf (>7"-12" dbh)  
L = large log mmbf (>12" dbh)

**B**

<b>Hardwoods White Mtn. NF: Saco RD</b>	<b>5-yr = 20.558 mmbf</b>
	<ul style="list-style-type: none"> <li>Fairly level supply from year to year</li> </ul>
gT = 9,582	<ul style="list-style-type: none"> <li>&lt;4" = 0% (0 mmbf)</li> <li>&gt;4"-7" = 9% (1.916 mmbf)</li> </ul>
S = 17.244	<ul style="list-style-type: none"> <li>&gt;7"-9" = 84% (17.244 mmbf)</li> <li>&gt;9"-12" = 0% (0 mmbf)</li> </ul>
L = 1.397	<ul style="list-style-type: none"> <li>&gt;12" = 7% (1.397 mmbf)</li> </ul>



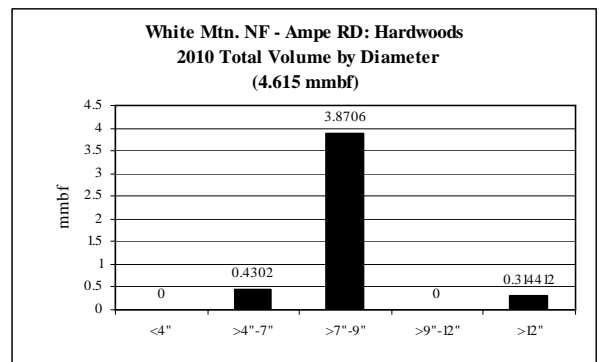
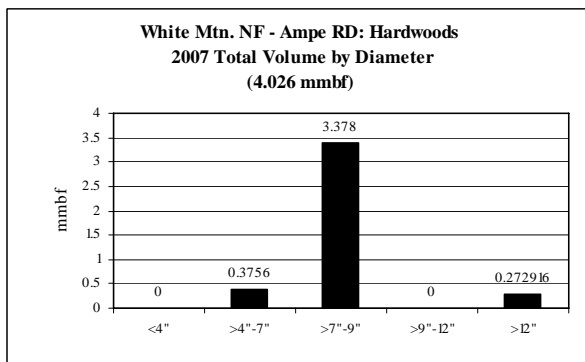
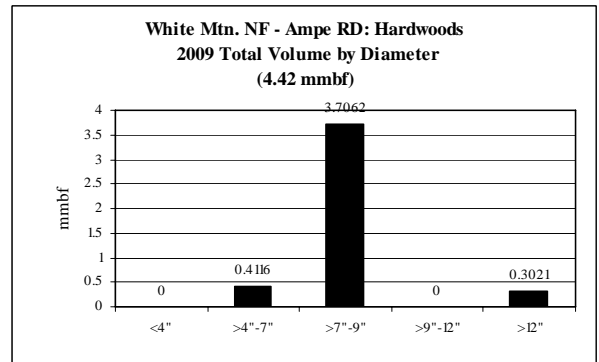
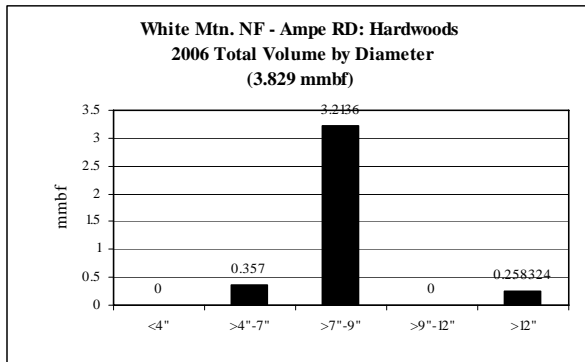
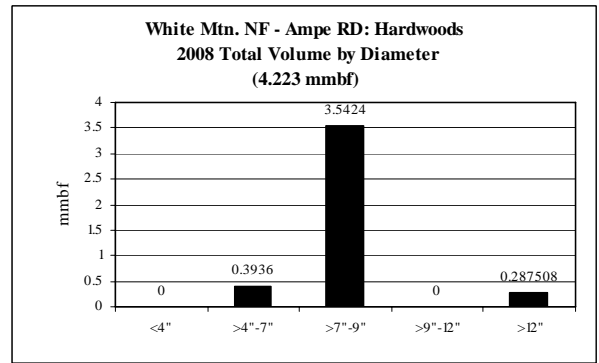
**Northeastern: Hardwoods CROP offering/removal  
'06 – '10 (by agency)**

**ROM # HWD 1.5**

gT = green tons (up to <7" dbh)  
S = small log mmbf (>7"-12" dbh)  
L = large log mmbf (>12" dbh)

**C**

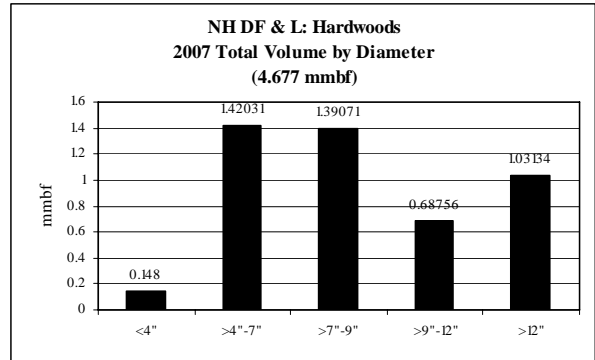
<b>Hardwoods</b> White Mtn. NF: Ampe RD	<b>5-yr = 21.114 mmbf</b>
	<ul style="list-style-type: none"> <li>Fairly level supply from year to year</li> </ul>
gT = 9,840	<ul style="list-style-type: none"> <li>&lt;4" = 0% (0 mmbf)</li> <li>&gt;4"-7" = 9% (1.968 mmbf)</li> </ul>
S = 17.71	<ul style="list-style-type: none"> <li>&gt;7"-9" = 84% (17.71 mmbf)</li> <li>&gt;9"-12" = 0% (0 mmbf)</li> </ul>
L = 1.435	<ul style="list-style-type: none"> <li>&gt;12" = 7% (1.435 mmbf)</li> </ul>



**Northeastern: Hardwoods CROP offering/removal  
'06 – '10 (by agency)**

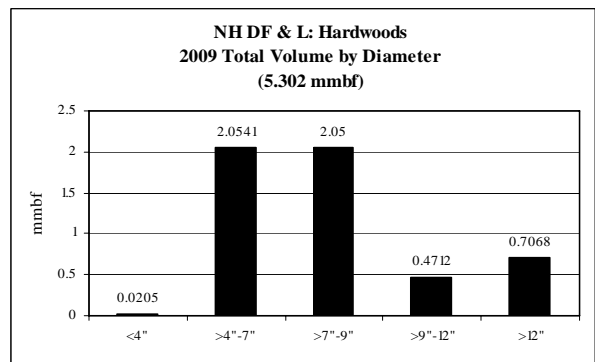
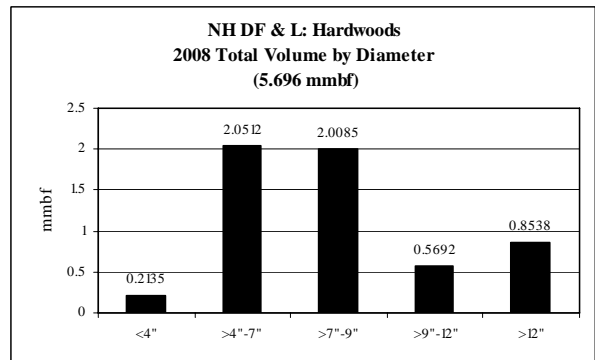
**ROM # HWD 1.6**

gT = green tons (up to <7" dbh)  
S = small log mmbf (>7"-12" dbh)  
L = large log mmbf (>12" dbh)



**D**

<b>Hardwoods NH DF &amp; L</b>	<b>5-yr = 15.677 mmbf</b>
	<ul style="list-style-type: none"> <li>• No volume for '06 &amp; '10</li> </ul>
gT = 29,538	<ul style="list-style-type: none"> <li>• &lt;4" = 2% (.382 mmbf)</li> <li>• &gt;4"-7" = 35% (5.526 mmbf)</li> </ul>
S = 7.177	<ul style="list-style-type: none"> <li>• &gt;7"-9" = 35% (5.449 mmbf)</li> <li>• &gt;9"-12" = 11% (1.728 mmbf)</li> </ul>
L = 2.592	<ul style="list-style-type: none"> <li>• &gt;12" = 17% (2.592 mmbf)</li> </ul>



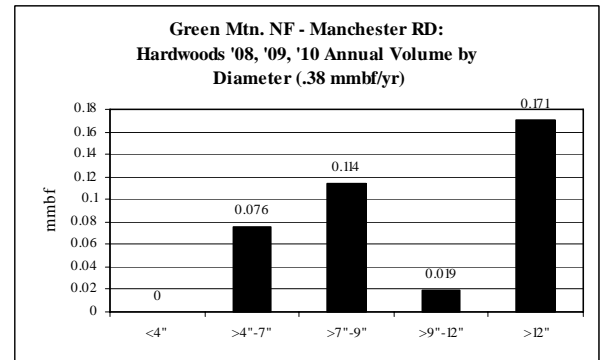
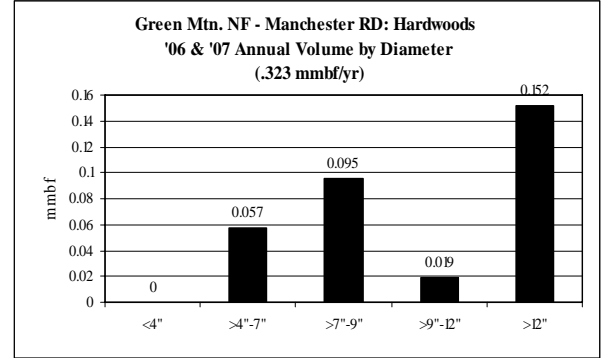
**Northeastern: Hardwoods CROP offering/removal  
'06 – '10 (by agency)**

**ROM # HWD 1.7**

gT = green tons (up to <7" dbh)  
S = small log mmbf (>7"-12" dbh)  
L = large log mmbf (>12" dbh)

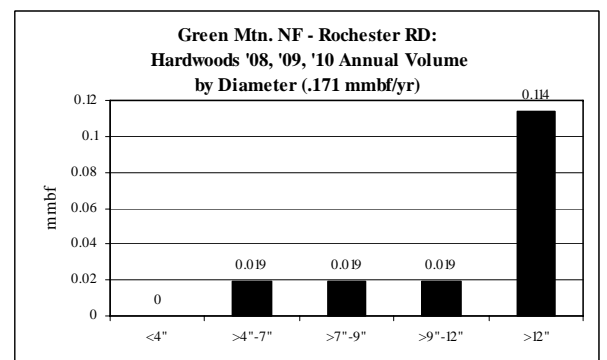
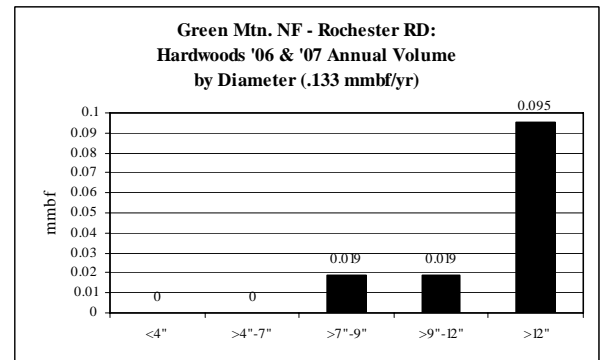
**E**

<b>Hardwoods</b> Green Mtn. NF: Manchester RD	<b>5-yr = 1.786 mmbf</b>
	<ul style="list-style-type: none"> <li>Fairly level supply from year to year</li> </ul>
gT = 1,710	<ul style="list-style-type: none"> <li>&lt;4" = 0% (0 mmbf)</li> <li>&gt;4"-7" = 19% (.342 mmbf)</li> </ul>
S = .627	<ul style="list-style-type: none"> <li>&gt;7"-9" = 30% (.532 mmbf)</li> <li>&gt;9"-12" = 5% (.095 mmbf)</li> </ul>
L = .817	<ul style="list-style-type: none"> <li>&gt;12" = 46% (.817 mmbf)</li> </ul>



**F**

<b>Hardwoods</b> Green Mtn. NF: Rochester RD	<b>5-yr = .779 mmbf</b>
	<ul style="list-style-type: none"> <li>Fairly level supply from year to year</li> </ul>
gT = 285	<ul style="list-style-type: none"> <li>&lt;4" = 0% (0 mmbf)</li> <li>&gt;4"-7" = 7% (.057 mmbf)</li> </ul>
S = .19	<ul style="list-style-type: none"> <li>&gt;7"-9" = 12% (.095 mmbf)</li> <li>&gt;9"-12" = 12% (.095 mmbf)</li> </ul>
L = .532	<ul style="list-style-type: none"> <li>&gt;12" = 68% (.532 mmbf)</li> </ul>



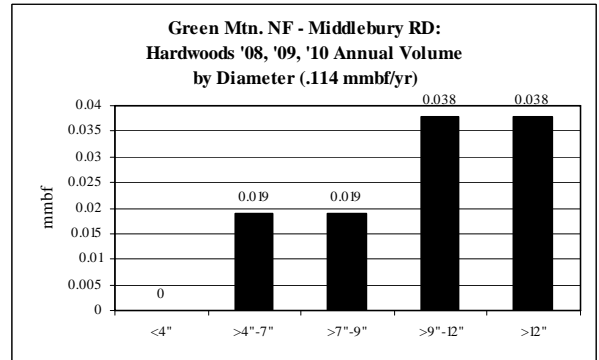
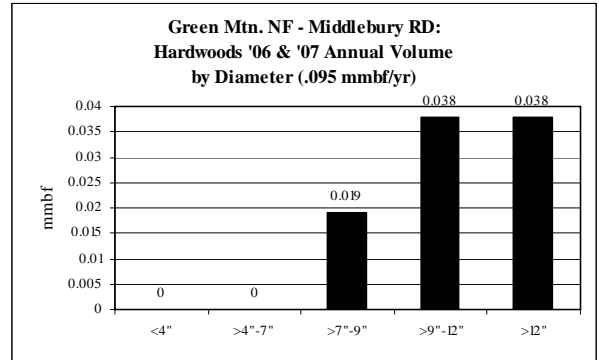
**Northeastern: Hardwoods CROP offering/removal  
'06 – '10 (by agency)**

**ROM # HWD 1.8**

gT = green tons (up to <7" dbh)  
S = small log mmbf (>7"-12" dbh)  
L = large log mmbf (>12" dbh)

**G**

<b>Hardwoods Green Mtn. NF: Middlebury RD</b>	<b>5-yr = .532 mmbf</b>
	<ul style="list-style-type: none"> <li>Fairly level supply from year to year</li> </ul>
gT = 285	<ul style="list-style-type: none"> <li>&lt;4" = 0% (0 mmbf)</li> <li>&gt;4"-7" = 10% (.057 mmbf)</li> </ul>
S = .285	<ul style="list-style-type: none"> <li>&gt;7"-9" = 18% (.095 mmbf)</li> <li>&gt;9"-12" = 36% (.19 mmbf)</li> </ul>
L = .19	<ul style="list-style-type: none"> <li>&gt;12" = 36% (.19 mmbf)</li> </ul>



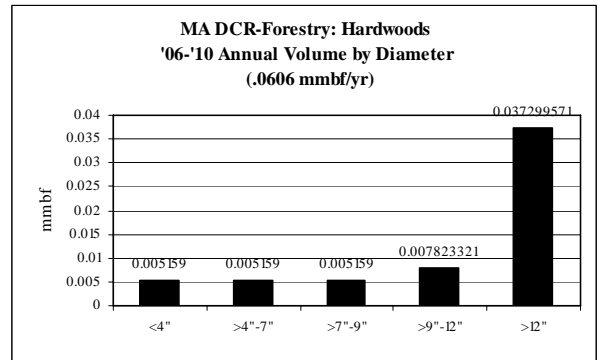
Northeastern: Hardwoods CROP offering/removal  
'06 – '10 (by agency)

ROM # HWD 1.9

gT = green tons (up to <7" dbh)  
S = small log mmbf (>7"-12" dbh)  
L = large log mmbf (>12" dbh)

*H*

<b>Hardwoods MA DCR</b>	<b>5-yr = .3029 mmbf; .0606 mmbf/yr</b>
	<ul style="list-style-type: none"> <li>• <b>Level supply from year to year</b></li> </ul>
gT = 258	<ul style="list-style-type: none"> <li>• &lt;4" = 8% (.0258 mmbf)</li> <li>• &gt;4"-7" = 8% (.0258 mmbf)</li> </ul>
S = .0649	<ul style="list-style-type: none"> <li>• &gt;7"-9" = 8% (.0258 mmbf)</li> <li>• &gt;9"-12" = 13% (.0391 mmbf)</li> </ul>
L = .1864	<ul style="list-style-type: none"> <li>• &gt;12" = 62% (.1864 mmbf)</li> </ul>



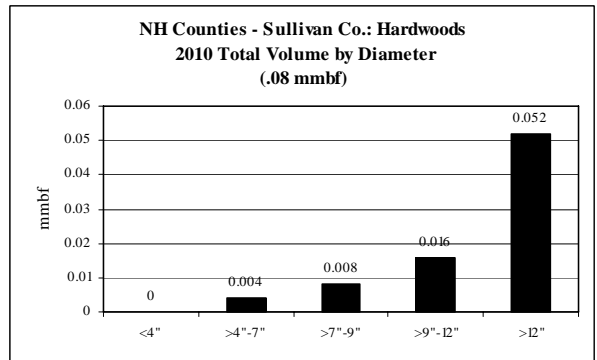
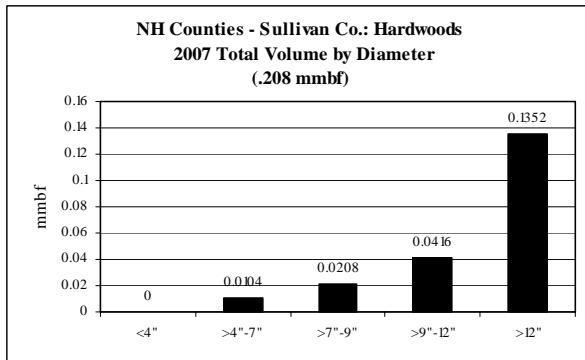
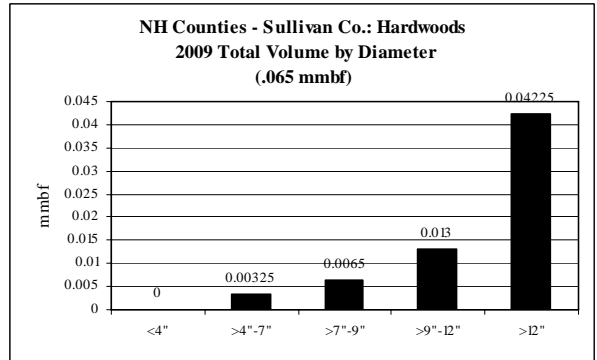
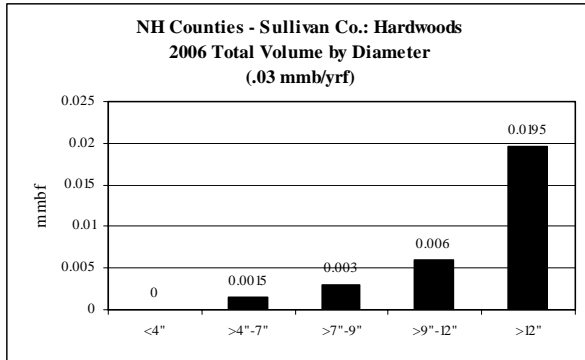
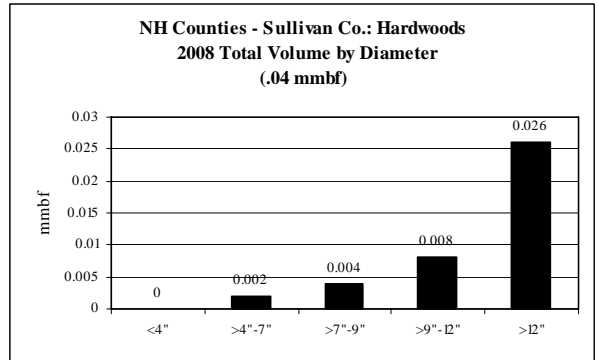
**Northeastern: Hardwoods CROP offering/removal  
'06 – '10 (by agency)**

**ROM # HWD 1.10**

gT = green tons (up to <7" dbh)  
S = small log mmbf (>7"-12" dbh)  
L = large log mmbf (>12" dbh)

**I**

<b>Hardwoods NH Counties: Sullivan Co.</b>	<b>5-yr = .423 mmbf</b>
	<ul style="list-style-type: none"> <li>• <b>Unlevel supply from year to year</b></li> <li>• &lt;4" = 0% (0 mmbf)</li> <li>• &gt;4"-7" = 5% (.021 mmbf)</li> <li>• &gt;7"-9" = 10% (.042 mmbf)</li> <li>• &gt;9"-12" = 20% (.085 mmbf)</li> <li>• &gt;12" = 65% (.275 mmbf)</li> </ul>
gT = 105	
S = .127	
L = .275	





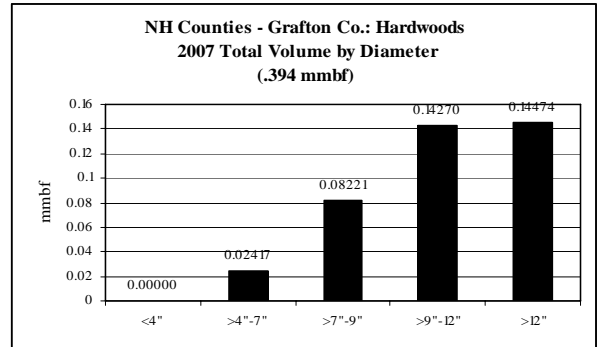
**Northeastern: Hardwoods CROP offering/removal  
'06 – '10 (by agency)**

**ROM # HWD 1.11**

gT = green tons (up to <7" dbh)  
S = small log mmbf (>7"-12" dbh)  
L = large log mmbf (>12" dbh)

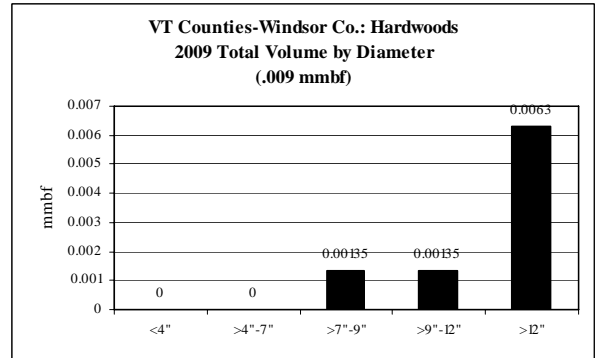
**J**

<b>Hardwoods</b> NH Counties: Grafton Co.	<b>5-yr = .394 mmbf</b>
	<ul style="list-style-type: none"> <li>• Only offered in '07</li> </ul>
gT = 120	<ul style="list-style-type: none"> <li>• &lt;4" = 0% (0 mmbf)</li> <li>• &gt;4"-7" = 6% (.024 mmbf)</li> </ul>
S = .225	<ul style="list-style-type: none"> <li>• &gt;7"-9" = 21% (.082 mmbf)</li> <li>• &gt;9"-12" = 36% (.143 mmbf)</li> </ul>
L = .145	<ul style="list-style-type: none"> <li>• &gt;12" = 37% (.145 mmbf)</li> </ul>



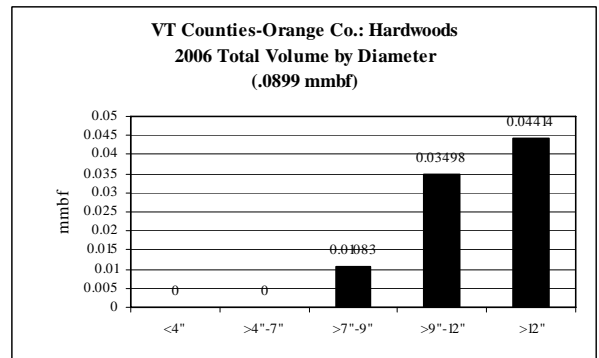
**K**

<b>Hardwoods</b> VT Counties: Windsor Co.	<b>5-yr = .009 mmbf</b>
	<ul style="list-style-type: none"> <li>• Only offered in '09</li> </ul>
gT = 0	<ul style="list-style-type: none"> <li>• &lt;4" = 0% (0 mmbf)</li> <li>• &gt;4"-7" = 0% (0 mmbf)</li> </ul>
S = .0027	<ul style="list-style-type: none"> <li>• &gt;7"-9" = 17% (.00135 mmbf)</li> <li>• &gt;9"-12" = 16% (.00135 mmbf)</li> </ul>
L = .0063	<ul style="list-style-type: none"> <li>• &gt;12" = 41% (.0063 mmbf)</li> </ul>



**O**

<b>Hardwoods</b> VT Counties: Orange Co.	<b>5-yr = .0899</b>
	<ul style="list-style-type: none"> <li>• Only offered in '06</li> </ul>
gT = 0	<ul style="list-style-type: none"> <li>• &lt;4" = 0% (0 mmbf)</li> <li>• &gt;4"-7" = 0% (0 mmbf)</li> </ul>
S = .046	<ul style="list-style-type: none"> <li>• &gt;7"-9" = 12% (.0108 mmbf)</li> <li>• &gt;9"-12" = 39% (.035 mmbf)</li> </ul>
L = .0441	<ul style="list-style-type: none"> <li>• &gt;12" = 49% (.0441 mmbf)</li> </ul>



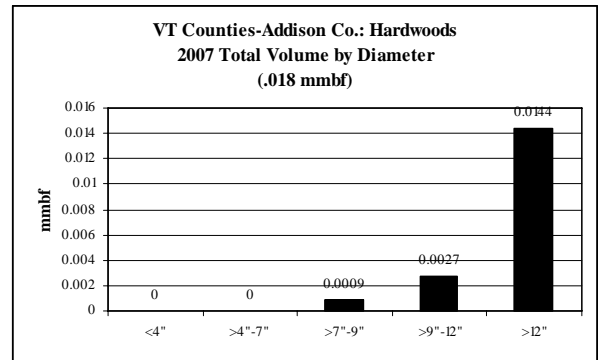
**Northeastern: Hardwoods CROP offering/removal  
'06 – '10 (by agency)**

**ROM # HWD 1.12**

gT = green tons (up to <7" dbh)  
S = small log mmbf (>7"-12" dbh)  
L = large log mmbf (>12" dbh)

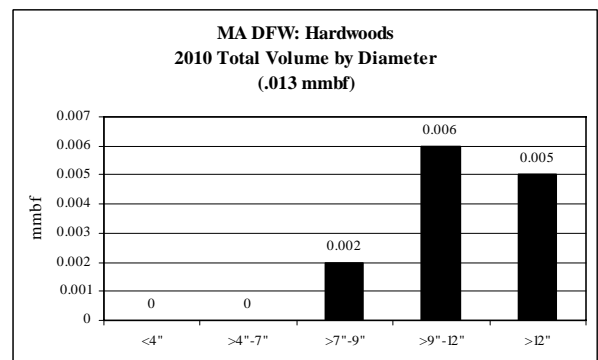
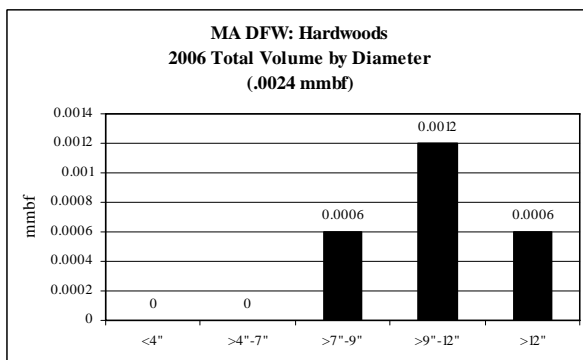
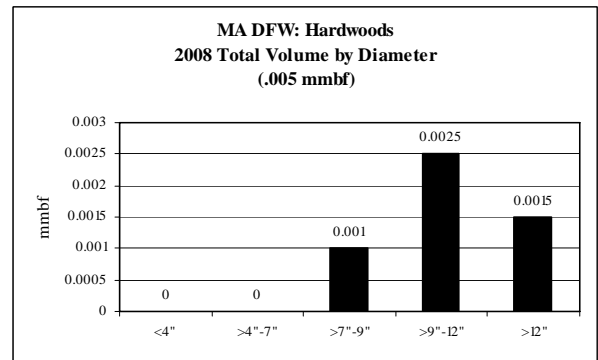
**P**

<b>Hardwoods</b> VT Counties: Addison Co.	<b>5-yr = .018 mmbf</b>
	<ul style="list-style-type: none"> <li>• Only offered in '07</li> </ul>
gT = 0	<ul style="list-style-type: none"> <li>• &lt;4" = 0% (0 mmbf)</li> <li>• &gt;4"-7" = 0% (0 mmbf)</li> </ul>
S = .0036	<ul style="list-style-type: none"> <li>• &gt;7"-9" = 5% (.0009 mmbf)</li> <li>• &gt;9"-12" = 15% (.0027 mmbf)</li> </ul>
L = .0144	<ul style="list-style-type: none"> <li>• &gt;12" = 80% (.0144 mmbf)</li> </ul>



**Q**

<b>Hardwoods</b> MA DFW	<b>5-yr = .0204 mmbf</b>
	<ul style="list-style-type: none"> <li>• No offering in '07 &amp; '09</li> </ul>
gT = 0	<ul style="list-style-type: none"> <li>• &lt;4" = 0% (0 mmbf)</li> <li>• &gt;4"-7" = 0% (0 mmbf)</li> </ul>
S = .0133	<ul style="list-style-type: none"> <li>• &gt;7"-9" = 18% (.0036 mmbf)</li> <li>• &gt;9"-12" = 48% (.0097 mmbf)</li> </ul>
L = .0071	<ul style="list-style-type: none"> <li>• &gt;12" = 35% (.0071 mmbf)</li> </ul>



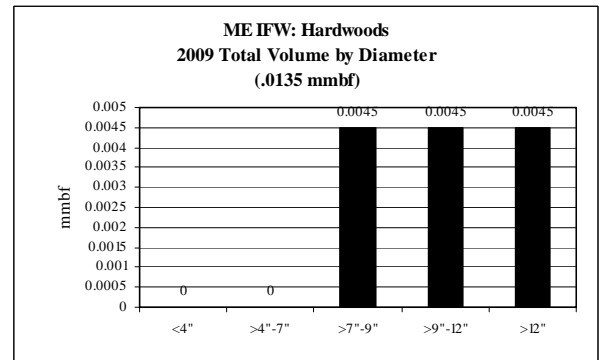
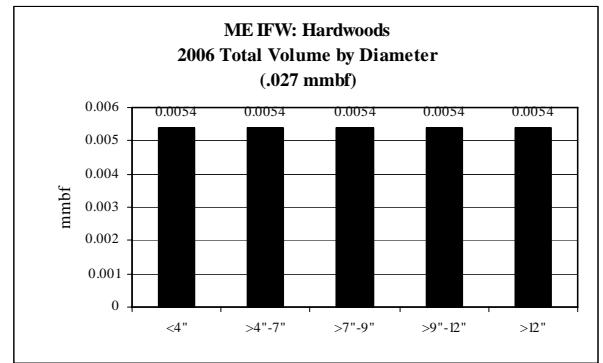
Northeastern: Hardwoods CROP offering/removal  
'06 – '10 (by agency)

ROM # HWD 1.13

gT = green tons (up to <7" dbh)  
S = small log mmbf (>7"-12" dbh)  
L = large log mmbf (>12" dbh)

R

<b>Hardwoods ME IFW</b>	<b>5-yr = .0405 mmbf</b>
	<ul style="list-style-type: none"> <li>• Only offered in '06 &amp; '09</li> </ul>
gT = 54	<ul style="list-style-type: none"> <li>• &lt;4" = 13% (.0054 mmbf)</li> <li>• &gt;4"-7" = 13% (.0054 mmbf)</li> </ul>
S = .0198	<ul style="list-style-type: none"> <li>• &gt;7"-9" = 24% (.0099 mmbf)</li> <li>• &gt;9"-12" = 24% (.0099 mmbf)</li> </ul>
L = .0099	<ul style="list-style-type: none"> <li>• &gt;12" = 24% (.0099 mmbf)</li> </ul>



**Northeastern: Softwoods\* CROP offering/removal '06 – '10**  
**(gT = 7,390 / S = 8.838 mmbf / L = 9.536 mmbf)\*\***

**ROM # SWD 1**

\* Eastern Hemlock, Austrian Pine, Pitch Pine, Red Pine, Scots Pine, White Pine, Spruce/Fir, Balsam Fir

gT = green tons (up to <7" dbh)  
 S = small log mmbf (>7"-12" dbh)  
 L = large log mmbf (>12" dbh)

\*\* VT DNR – no data provided

**White Mtn. NF: 3 RDs (7.287 mmbf) 37%**  
 (gT = 1,944 / S = 3.506 / L = 3.392)

**NH DF&L: (10.508 mmbf) 53%**  
 (gT = 4,003 / S = 4.309 / L = 5.398)

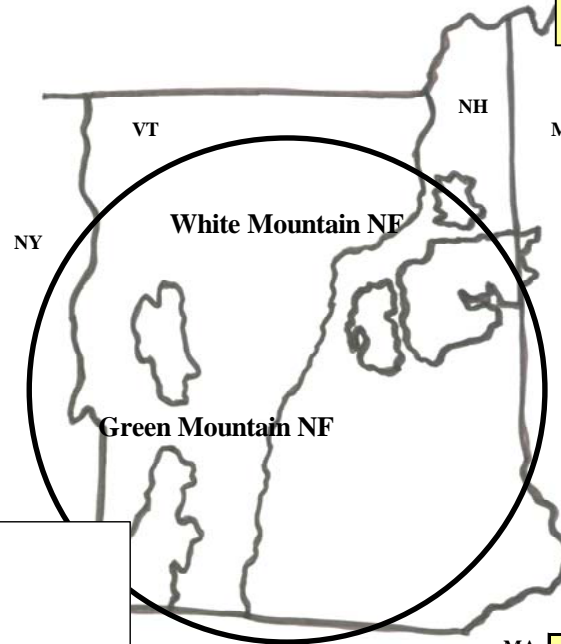
**NH Counties: 2 Counties (.086 mmbf) <1%**  
 (gT = 22.7 / S = .031 / L = .051)

**MA DCR: (.607 mmbf) 3%**  
 (gT = 516.8 / S = .13 / L = .374)

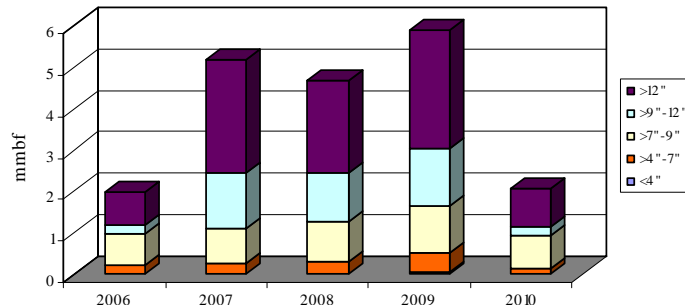
**VT Counties: 3 Counties (.427 mmbf) 2%**  
 (gT = 43.75 / S = .247 / L = .171)

**MA DFW: (.664 mmbf) 4%**  
 (gT = 225 / S = .501 / L = .1182)

**ME IFW: (.273 mmbf) 1%**  
 (gT = 635 / S = .114 / L = .032)



**All Agencies: Softwoods (5-yr total = 19.853 mmbf)**  
 1.478 mmbf is <7" = 7,390 gT of biomass  
 8.838 mmbf is >7"-12" = small logs  
 9.536 mmbf is >12" = large logs



MA	gT	mmbf	
	Biomass	Small Log	Large Log
2006	1137.5725	0.974283086	0.791548318
2007	1356.28216	2.198974814	2.732485318
2008	1655.4225	2.129163086	2.220938318
2009	2607.3725	2.503113086	2.854338318
2010	633.6225	1.032913086	0.936788318
Totals	7390.27216	8.838447158	9.53609859
%	7%	45%	48%
mmbf	1.478054432		

**19.85260018**

**Northeastern: *Softwoods*\* CROP offering/removal '06 – '10**  
**(gT = 7,390 / S = 8.838 mmbf / L = 9.536 mmbf)\*\***

**ROM # SWD 1.1**

\* Eastern Hemlock, Austrian Pine, Pitch Pine, Red Pine, Scots Pine, White Pine, Spruce/Fir, Balsam Fir

\*\* VT DNR – no data provided

**White Mtn. NF:**

- A *Androscoggin RD*\*\*\* (gT = 486 / S = .877 / L = .848)
- B *Saco RD* (gT = 720 / S = 1.297 / L = 1.256)
- C *Ampe RD* (gT = 738 / S = 1.332 / L = 1.288)

**NH DF & L:**

- D *NH DF & L* (gT = 4,003 / S = 4.309 / L = 5.398)

**Green Mtn. NF:**

- E Manchester RD
- F Rochester RD
- G Middlebury RD

**MA DCR:**

- H *MA DCR* (gT = 516.863 / S = .13 / L = .374)

**NH Counties:**

- I *Sullivan Co.* (gT = 16.75 / S = .02 / L = .043)
- J *Grafton Co.* (gT = 5.959 / S = .011 / L = .007)

**VT Counties:**

- K *Windsor Co.* (gT = 0 / S = .013 / L = .029)
- L *Rutland Co.* (gT = 43.75 / S = .015 / L = .001)
- M Washington Co.
- N Orleans Co.
- O *Orange Co.* (gT = 0 / S = .219 / L = .141)
- P Addison Co.

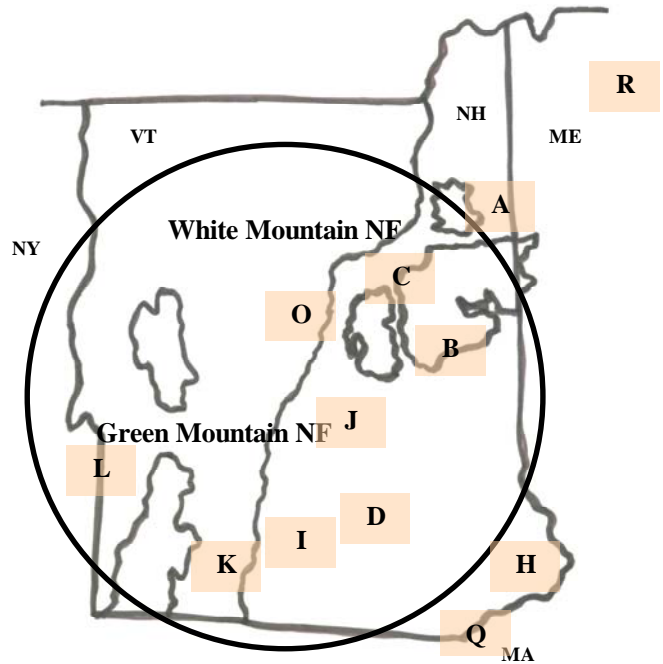
**MA DFW:**

- Q *MA DFW* (gT = 225 / S = .501 / L = .118)

**ME IFW:**

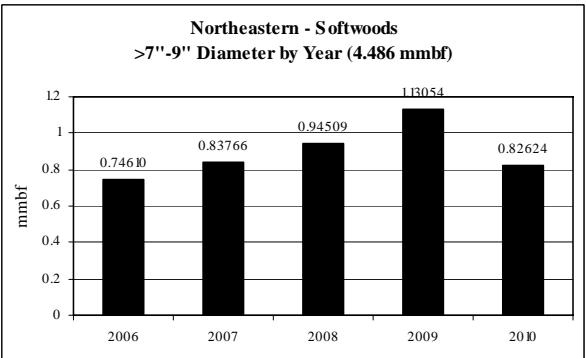
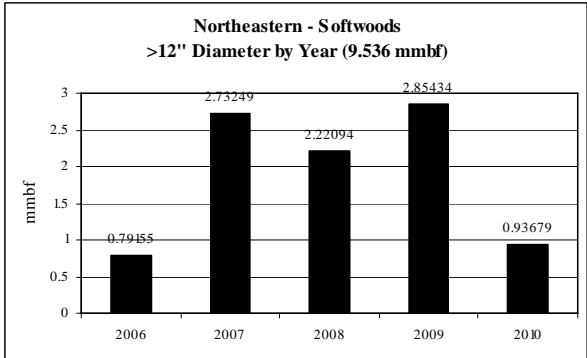
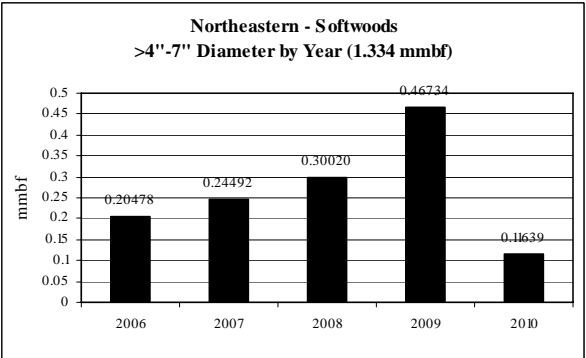
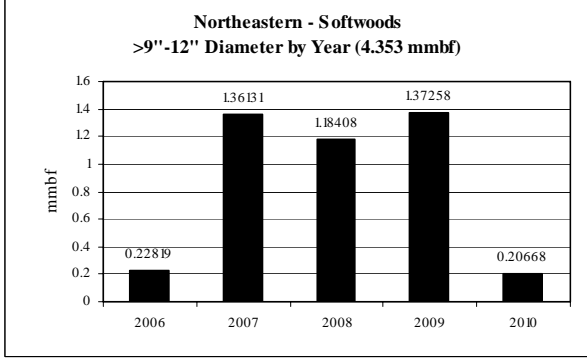
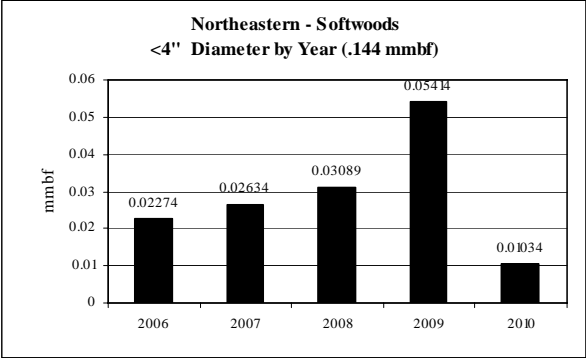
- R *ME IFW* (gT = 634.95 / S = .114 / L = .032)

\*\*\*italics/bold = species offering in CROP



**Softwoods: Diameter by Year**

**ROM # SWD 1.2**



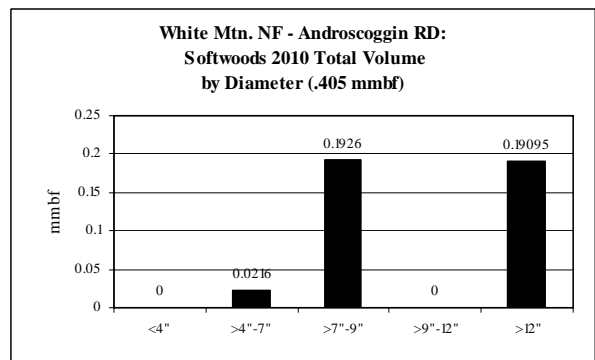
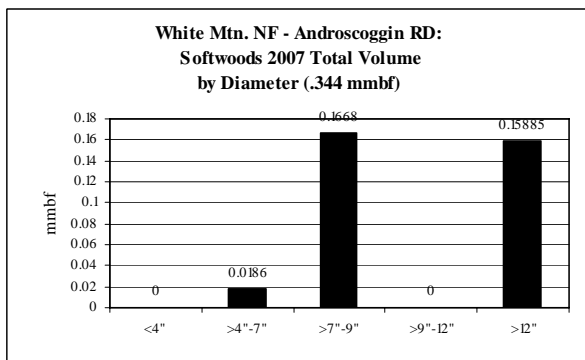
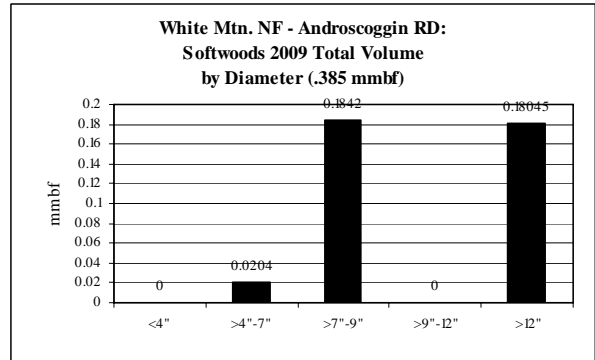
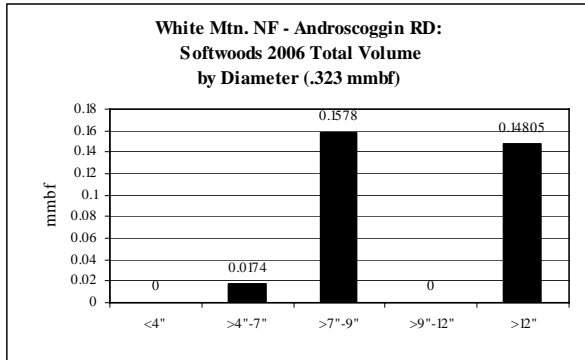
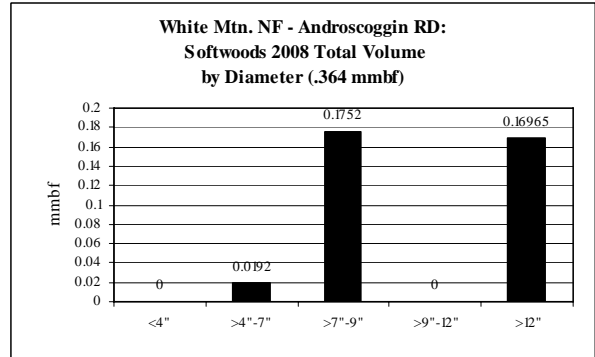
**Northeastern: Softwoods CROP offering/removal  
'06 - '10 (by agency)**

**ROM # SWD 1.3**

gT = green tons (up to <7" dbh)  
S = small log mmbf (>7"-12" dbh)  
L = large log mmbf (>12" dbh)

A

<b>Softwoods White Mtn. NF: Androscoggin RD</b>	<b>5-yr = 1.822</b>
	<ul style="list-style-type: none"> <li>• Growing supply from year to year</li> </ul>
gT = 486	<ul style="list-style-type: none"> <li>• &lt;4" = 0% (0 mmbf)</li> <li>• &gt;4"-7" = 5% (.097 mmbf)</li> </ul>
S = .877	<ul style="list-style-type: none"> <li>• &gt;7"-9" = 48% (.877 mmbf)</li> <li>• &gt;9"-12" = 0% (0 mmbf)</li> </ul>
L = .848	<ul style="list-style-type: none"> <li>• &gt;12" = 47% (.848 mmbf)</li> </ul>



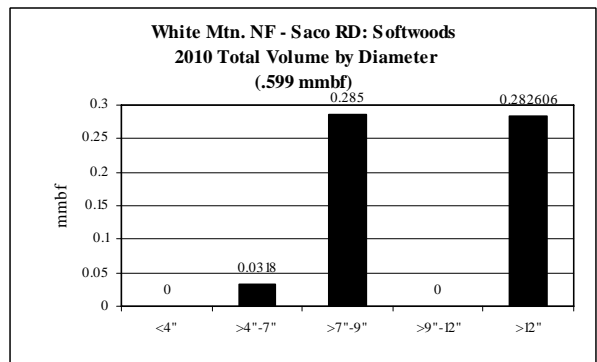
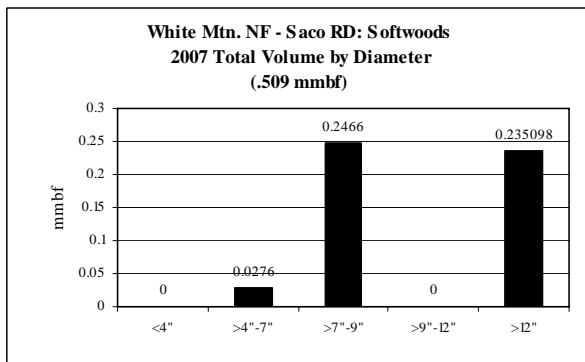
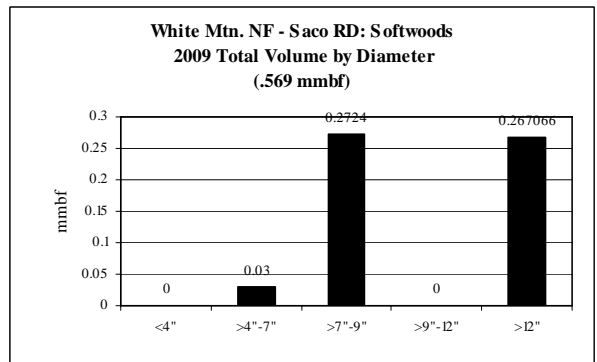
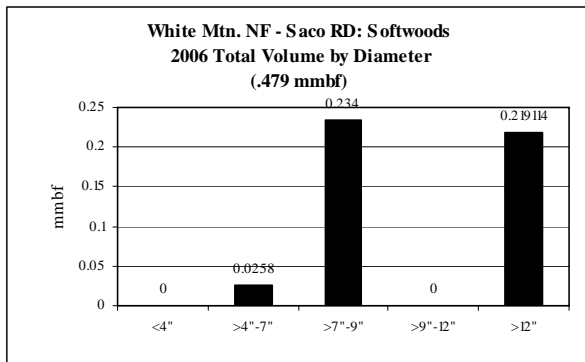
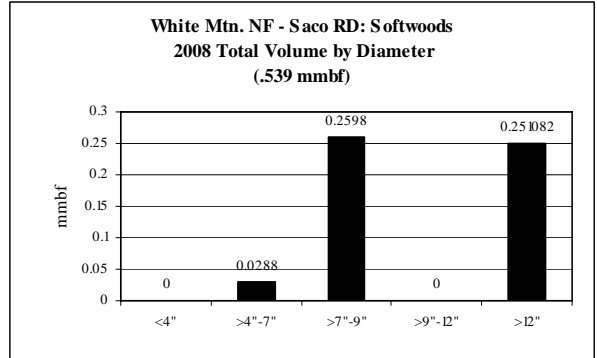
**Northeastern: Softwoods CROP offering/removal  
'06 – '10 (by agency)**

**ROM # SWD 1.4**

gT = green tons (up to <7" dbh)  
S = small log mmbf (>7"-12" dbh)  
L = large log mmbf (>12" dbh)

**B**

<b>Softwoods</b> White Mtn. NF: Saco RD	<b>5-yr = 2.697 mmbf</b>
	<ul style="list-style-type: none"> <li>Fairly level supply from year to year</li> </ul>
gT = 720	<ul style="list-style-type: none"> <li>&lt;4" = 0% (0 mmbf)</li> <li>&gt;4"-7" = 5% (.144 mmbf)</li> </ul>
S = 1.298	<ul style="list-style-type: none"> <li>&gt;7"-9" = 48% (1.298 mmbf)</li> <li>&gt;9"-12" = 0% (0 mmbf)</li> </ul>
L = 1.255	<ul style="list-style-type: none"> <li>&gt;12" = 47% (1.255 mmbf)</li> </ul>





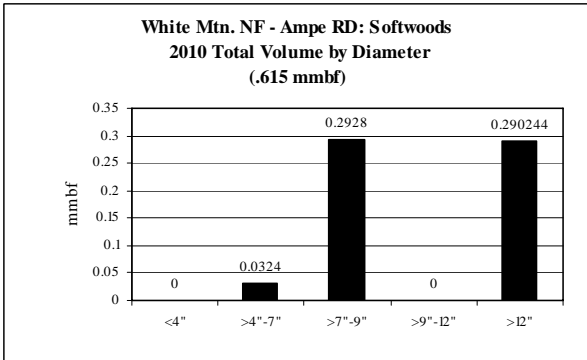
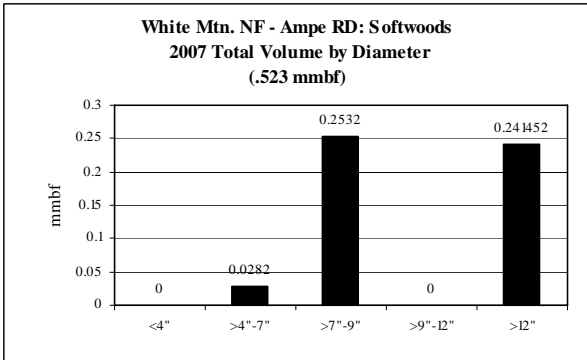
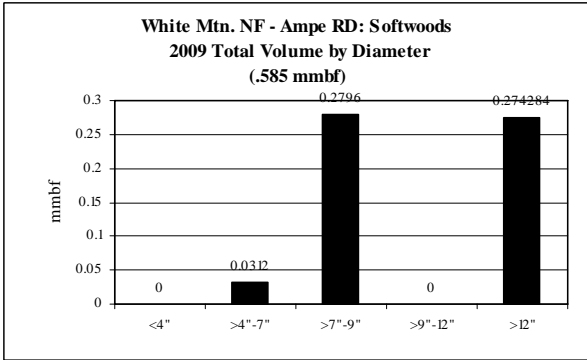
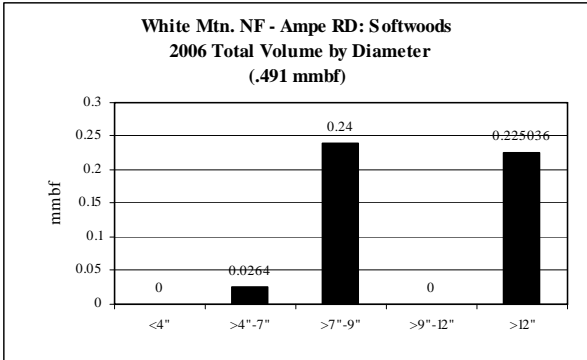
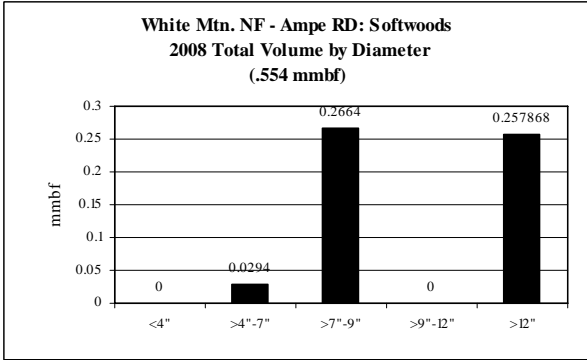
**Northeastern: Softwoods CROP offering/removal  
'06 – '10 (by agency)**

**ROM # SWD 1.5**

gT = green tons (up to <7" dbh)  
S = small log mmbf (>7"-12" dbh)  
L = large log mmbf (>12" dbh)

**C**

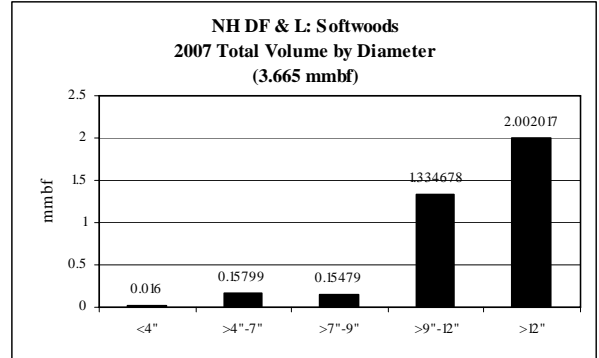
<b>Softwoods</b> White Mtn. NF: Ampe RD	<b>5-yr = 2.768 mmbf</b>
	<ul style="list-style-type: none"> <li>Fairly level supply from year to year</li> </ul>
gT = 738	<ul style="list-style-type: none"> <li>&lt;4" = 0% (0 mmbf)</li> <li>&gt;4"-7" = 5% (.148 mmbf)</li> </ul>
S = 1.332	<ul style="list-style-type: none"> <li>&gt;7"-9" = 48% (1.332 mmbf)</li> <li>&gt;9"-12" = 0% (0 mmbf)</li> </ul>
L = 1.289	<ul style="list-style-type: none"> <li>&gt;12" = 47% (1.289 mmbf)</li> </ul>



**Northeastern: Softwoods CROP offering/removal  
'06 – '10 (by agency)**

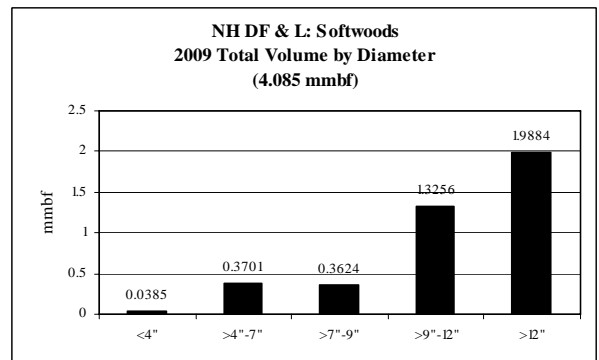
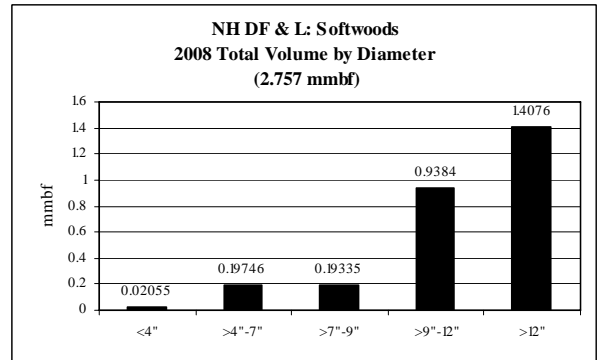
**ROM # SWD 1.6**

gT = green tons (up to <7" dbh)  
S = small log mmbf (>7"-12" dbh)  
L = large log mmbf (>12" dbh)



**D**

<b>Softwoods NH DF &amp; L</b>	<b>5-yr = 10.508 mmbf</b>
	<ul style="list-style-type: none"> <li>• No offering in '06 &amp; '10</li> </ul>
gT = 4,003	<ul style="list-style-type: none"> <li>• &lt;4" = 1% (.0751 mmbf)</li> <li>• &gt;4"-7" = 7% (.7255 mmbf)</li> </ul>
S = 4.309	<ul style="list-style-type: none"> <li>• &gt;7"-9" = 7% (.71 mmbf)</li> <li>• &gt;9"-12" = 34% (3.599 mmbf)</li> </ul>
L = 5.398	<ul style="list-style-type: none"> <li>• &gt;12" = 51% (5.398 mmbf)</li> </ul>



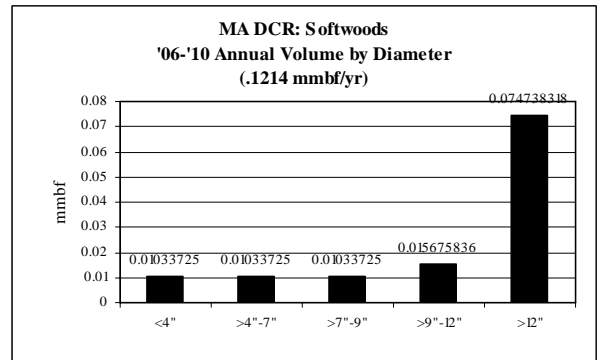
**Northeastern: Softwoods CROP offering/removal  
'06 – '10 (by agency)**

**ROM # SWD 1.7**

gT = green tons (up to <7" dbh)  
S = small log mmbf (>7"-12" dbh)  
L = large log mmbf (>12" dbh)

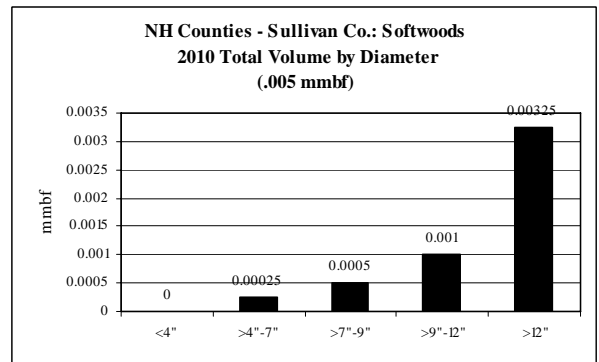
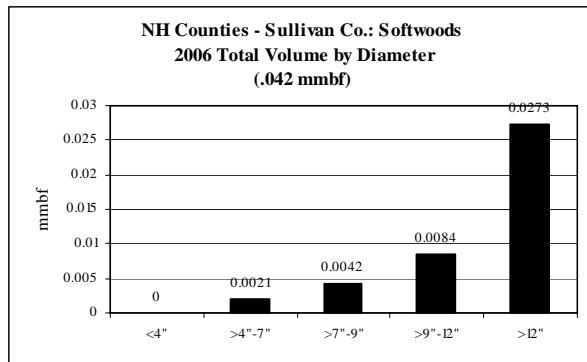
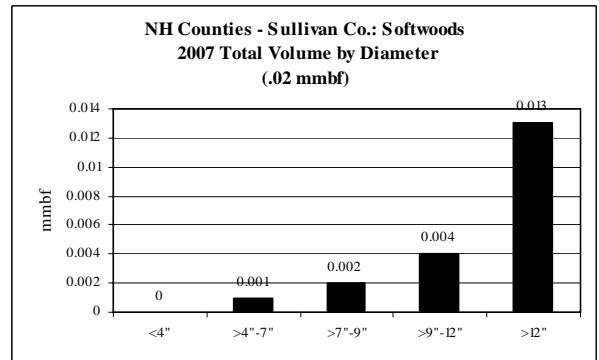
**H**

<b>Softwoods MA DCR</b>	<b>5-yr = .607 mmbf; .1214 mmbf/yr</b>
	<ul style="list-style-type: none"> <li>• <b>Level supply from year to year</b></li> </ul>
gT = 516	<ul style="list-style-type: none"> <li>• &lt;4" = 8% (.0516 mmbf)</li> <li>• &gt;4"-7" = 8% (.0516 mmbf)</li> </ul>
S = .13	<ul style="list-style-type: none"> <li>• &gt;7"-9" = 9% (.0517 mmbf)</li> <li>• &gt;9"-12" = 13% (.0783 mmbf)</li> </ul>
L = .3737	<ul style="list-style-type: none"> <li>• &gt;12" = 62% (.3737 mmbf)</li> </ul>



**I**

<b>Softwoods NH Counties: Sullivan Co.</b>	<b>5-yr = .067 mmbf</b>
	<ul style="list-style-type: none"> <li>• <b>No offering in '08 &amp; '09</b></li> </ul>
gT = 16.75	<ul style="list-style-type: none"> <li>• &lt;4" = 0% (0 mmbf)</li> <li>• &gt;4"-7" = 5% (.00335 mmbf)</li> </ul>
S = .0201	<ul style="list-style-type: none"> <li>• &gt;7"-9" = 10% (.0067 mmbf)</li> <li>• &gt;9"-12" = 20% (.0134 mmbf)</li> </ul>
L = .04355	<ul style="list-style-type: none"> <li>• &gt;12" = 65% (.04355 mmbf)</li> </ul>



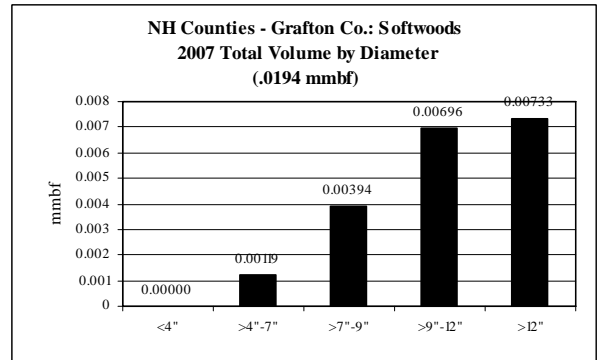
**Northeastern: Softwoods CROP offering/removal  
'06 - '10 (by agency)**

**ROM # SWD 1.8**

gT = green tons (up to <7" dbh)  
S = small log mmbf (>7"-12" dbh)  
L = large log mmbf (>12" dbh)

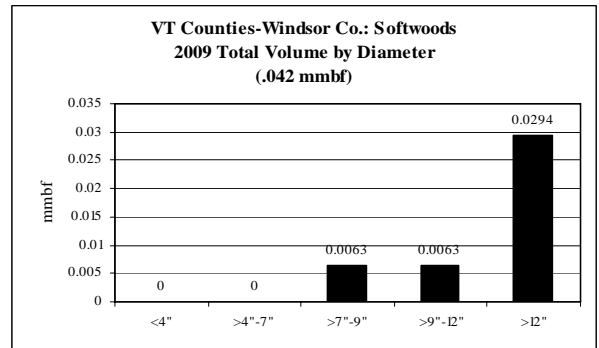
**J**

<b>Softwoods</b> NH Counties: Grafton Co.	<b>5-yr = .0194 mmbf</b>
	<ul style="list-style-type: none"> <li>• Only offered in '07</li> </ul>
gT = 5.959	<ul style="list-style-type: none"> <li>• &lt;4" = 0% (0 mmbf)</li> <li>• &gt;4"-7" = 6% (.00119 mmbf)</li> </ul>
S = .0109	<ul style="list-style-type: none"> <li>• &gt;7"-9" = 20% (.004 mmbf)</li> <li>• &gt;9"-12" = 36% (.0069 mmbf)</li> </ul>
L = .0073	<ul style="list-style-type: none"> <li>• &gt;12" = 38% (.0073 mmbf)</li> </ul>



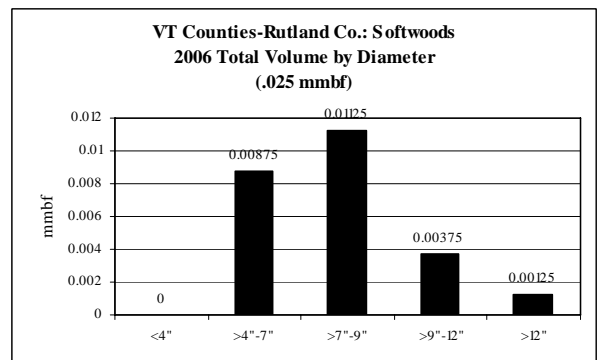
**K**

<b>Softwoods</b> VT Counties: Windsor Co.	<b>5-yr = .042 mmbf</b>
	<ul style="list-style-type: none"> <li>• Only offered in '09</li> </ul>
gT = 0	<ul style="list-style-type: none"> <li>• &lt;4" = 0% (0 mmbf)</li> <li>• &gt;4"-7" = 0% (0 mmbf)</li> </ul>
S = .0126	<ul style="list-style-type: none"> <li>• &gt;7"-9" = 15% (.0063 mmbf)</li> <li>• &gt;9"-12" = 15% (.0063 mmbf)</li> </ul>
L = .0294	<ul style="list-style-type: none"> <li>• &gt;12" = 70% (.0294 mmbf)</li> </ul>



**L**

<b>Softwoods</b> VT Counties: Rutland Co.	<b>5-yr = .025 mmbf</b>
	<ul style="list-style-type: none"> <li>• Only offered in '06</li> </ul>
gT = 43.75	<ul style="list-style-type: none"> <li>• &lt;4" = 0% (0 mmbf)</li> <li>• &gt;4"-7" = 35% (.00875 mmbf)</li> </ul>
S = .015	<ul style="list-style-type: none"> <li>• &gt;7"-9" = 45% (.01125 mmbf)</li> <li>• &gt;9"-12" = 15% (.00375 mmbf)</li> </ul>
L = .00125	<ul style="list-style-type: none"> <li>• &gt;12" = 5% (.00125 mmbf)</li> </ul>



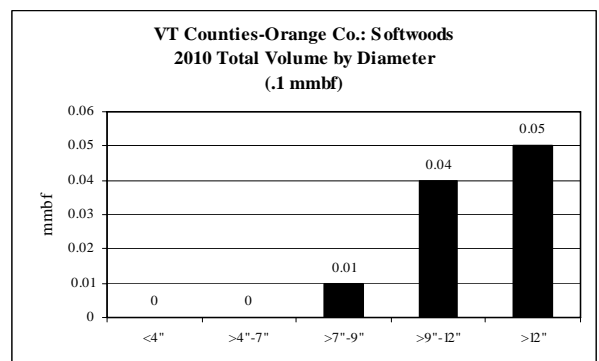
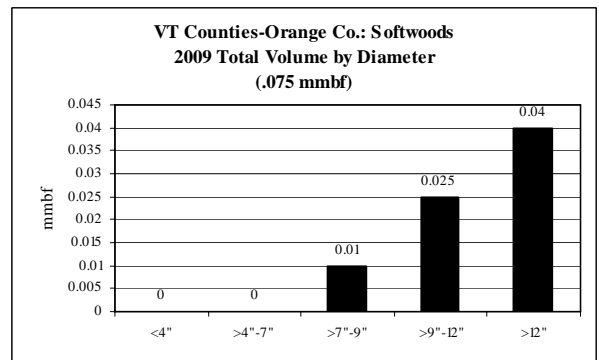
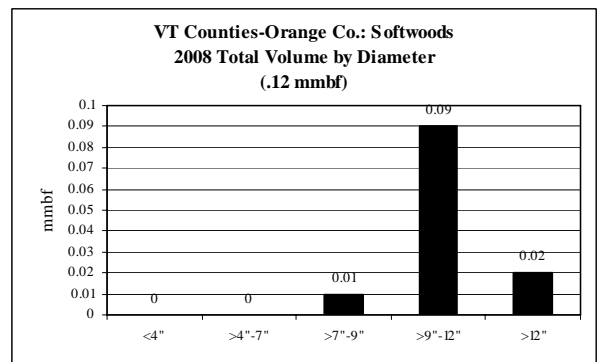
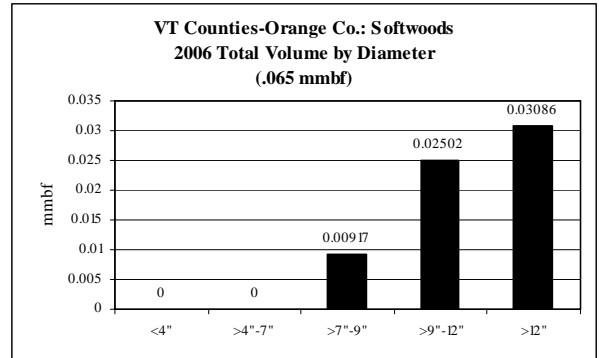
**Northeastern: Softwoods CROP offering/removal  
'06 – '10 (by agency)**

**ROM # SWD 1.9**

gT = green tons (up to <7" dbh)  
S = small log mmbf (>7"-12" dbh)  
L = large log mmbf (>12" dbh)

**O**

<b>Softwoods</b> VT Counties: Orange Co.	<b>5-yr = .36 mmbf</b>
	<ul style="list-style-type: none"> <li>• No volume in '07: unlevel supply from year to year</li> </ul>
gT = 0	<ul style="list-style-type: none"> <li>• &lt;4" = 0% (0 mmbf)</li> <li>• &gt;4"-7" = 0% (0 mmbf)</li> </ul>
S = .2191	<ul style="list-style-type: none"> <li>• &gt;7"-9" = 13% (.0391 mmbf)</li> <li>• &gt;9"-12" = 18% (.18 mmbf)</li> </ul>
L = .141	<ul style="list-style-type: none"> <li>• &gt;12" = 48% (.141 mmbf)</li> </ul>



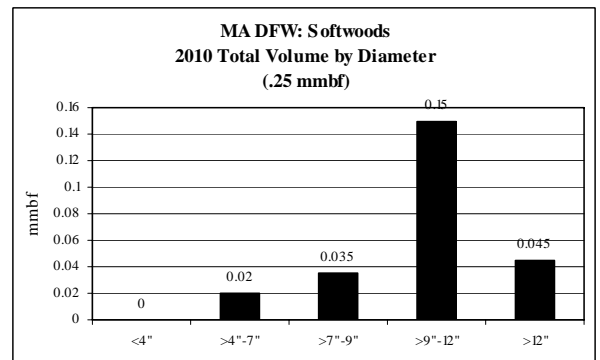
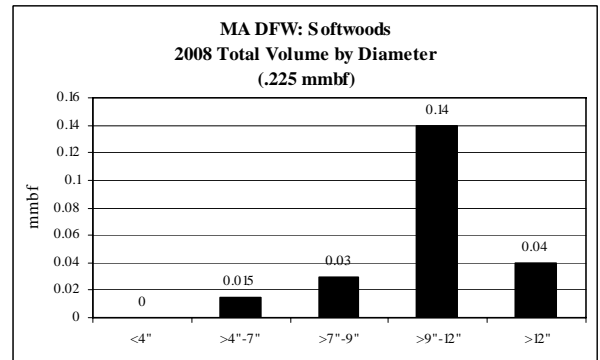
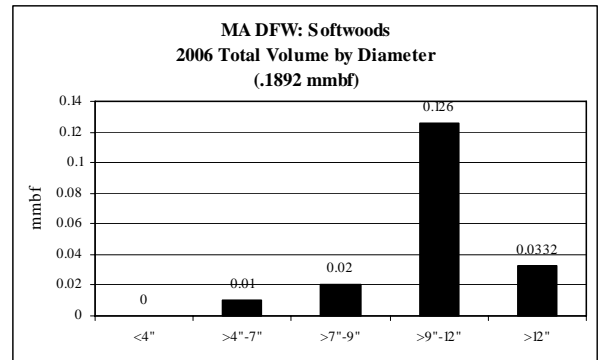
**Northeastern: Softwoods CROP offering/removal  
'06 – '10 (by agency)**

**ROM # SWD 1.10**

gT = green tons (up to <7" dbh)  
S = small log mmbf (>7"-12" dbh)  
L = large log mmbf (>12" dbh)

**Q**

<b>Softwoods MA DFW</b>	<b>5-yr = .6642 mmbf</b>
	<ul style="list-style-type: none"> <li>• No offering in '07 &amp; '09</li> </ul>
gT = 225	<ul style="list-style-type: none"> <li>• &lt;4" = 0% (0 mmbf)</li> <li>• &gt;4"-7" = 7% (.045 mmbf)</li> </ul>
S = .0501	<ul style="list-style-type: none"> <li>• &gt;7"-9" = 13% (.085 mmbf)</li> <li>• &gt;9"-12" = 63% (.416 mmbf)</li> </ul>
L = .1182	<ul style="list-style-type: none"> <li>• &gt;12" = 18% (.1182 mmbf)</li> </ul>



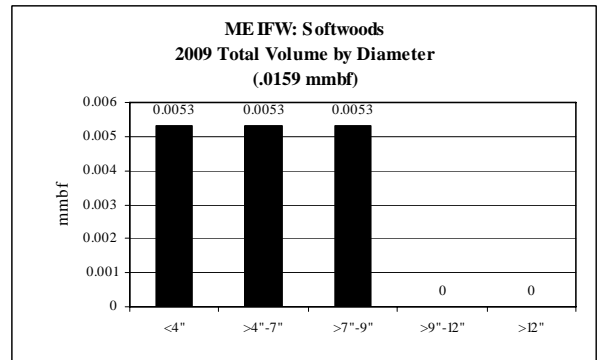
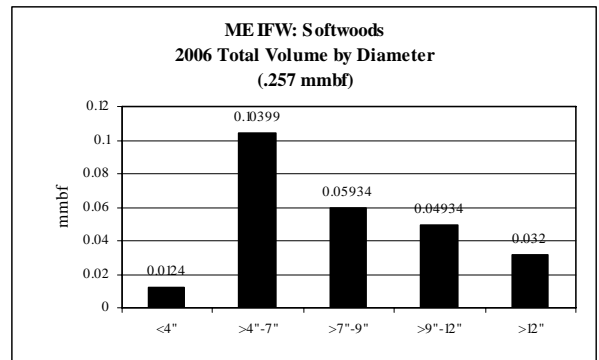
**Northeastern: *Softwoods* CROP offering/removal  
'06 – '10 (by agency)**

**ROM # SWD 1.11**

gT = green tons (up to <7" dbh)  
S = small log mmbf (>7"-12" dbh)  
L = large log mmbf (>12" dbh)

**R**

<b>Softwoods ME IFW</b>	<b>5-yr = .2729 mmbf</b>
	<ul style="list-style-type: none"> <li>• Only offered in '06 &amp; '09</li> </ul>
gT = 634.9	<ul style="list-style-type: none"> <li>• &lt;4" = 6% (.0177 mmbf)</li> <li>• &gt;4"-7" = 40% (.1093 mmbf)</li> </ul>
S = .1139	<ul style="list-style-type: none"> <li>• &gt;7"-9" = 24% (.0646 mmbf)</li> <li>• &gt;9"-12" = 18% (.0493 mmbf)</li> </ul>
L = .032	<ul style="list-style-type: none"> <li>• &gt;12" = 12% (.032 mmbf)</li> </ul>



**Northeastern: Sugar Maple CROP offering/removal '06 – '10**  
**(gT = 2,811 / S = 1.375 mmbf / L = 17.284 mmbf)\*\***

**ROM # SM 1**

**\*\* VT DNR – no data provided**

gT = green tons (up to <7" dbh)  
 S = small log mmbf (>7"-12" dbh)  
 L = large log mmbf (>12" dbh)

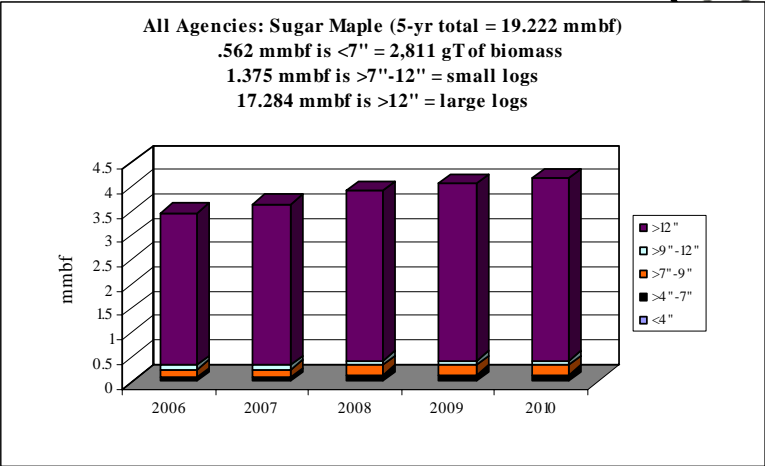
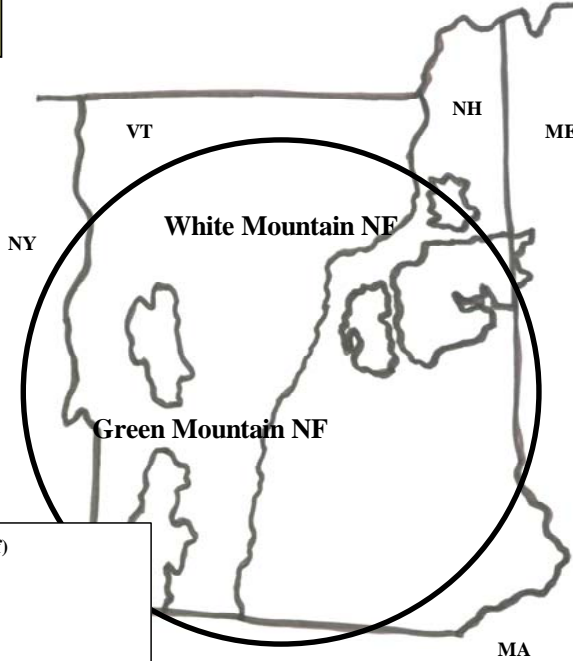
**White Mtn. NF: 3 RDs (15.309 mmbf) 80%**  
**(gT = 0 / S = 0 / L = 15.309)**

**Green Mtn. NF: 3 RDs (3.749 mmbf) 19%**  
**(gT = 2,760 / S = 1.334 / L = 1.863)**

**NH Counties: 1 County (.05 mmbf) <1%**  
**(gT = 12.5 / S = .015 / L = .0325)**

**MA DCR: (.045 mmbf) <1%**  
**(gT = 38.5 / S = .0097 / L = .0278)**

**VT Counties: 2 Counties (.069 mmbf) <1%**  
**(gT = 0 / S = .0165 / L = .0525)**



	gT	mmbf	
	Biomass	Small Log	Large Log
2006	352.7	0.25493766	3.1243671
2007	362.7	0.26693766	3.2943671
2008	697.7	0.28633766	3.4919671
2009	700.2	0.28903766	3.6277671
2010	697.7	0.27793766	3.7463671
Totals	2811	1.3751883	17.2848355
%	3%	7%	90%
mmbf	0.5622		

**19.2222238**



Northeastern: *Sugar Maple* CROP offering/removal '06 – '10  
(gT = 2,811 / S = 1.375 mmbf / L = 17.284 mmbf)\*\*

ROM # SM 1.1

\*\* VT DNR – no data provided

**White Mtn. NF:**

- A *Androscoggin RD*\*\*\*(gT = 0 / S = 0 / L = 3.827)
- B *Saco RD* (gT = 0 / S = 0 / L = 5.664)
- C *Ampe RD* (gT = 0 / S = 0 / L = 5.817)

**NH DF & L:**

- D NH DF & L

**Green Mtn. NF:**

- E *Manchester RD* (gT = 2,070 / S = .759 / L = .989)
- F *Rochester RD* (gT = 345 / S = .23 / L = .644)
- G *Middlebury RD* (gT = 345 / S = .345 / L = .23)

**MA DCR:**

- H *MA DCR* (gT = 38.5 / S = .009 / L = .028)

**NH Counties:**

- I *Sullivan Co.* (gT = 12.5 / S = .015 / L = .032)
- J Grafton Co.

**VT Counties:**

- K *Windsor Co.* (gT = 0 / S = .008 / L = .019)
- L Rutland Co.
- M Washington Co.
- N Orleans Co.
- O Orange Co.
- P *Addison Co.* (gT = 0 / S = .008 / L = .034)

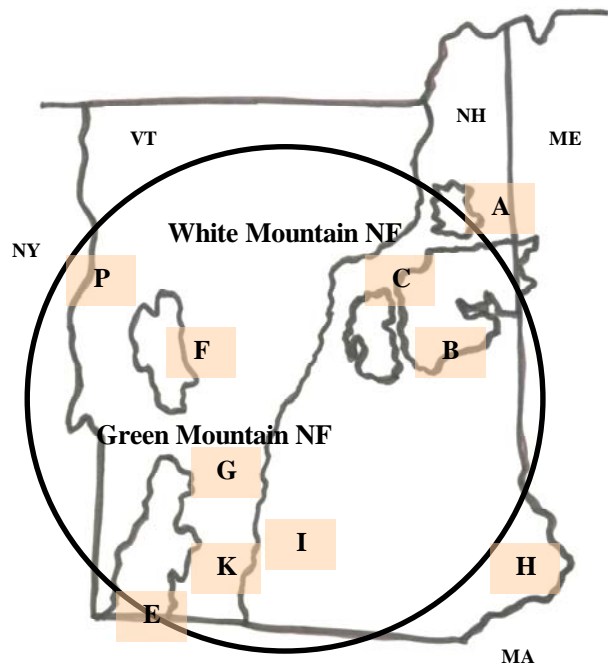
**MA DFW:**

- Q MA DFW

**ME IFW:**

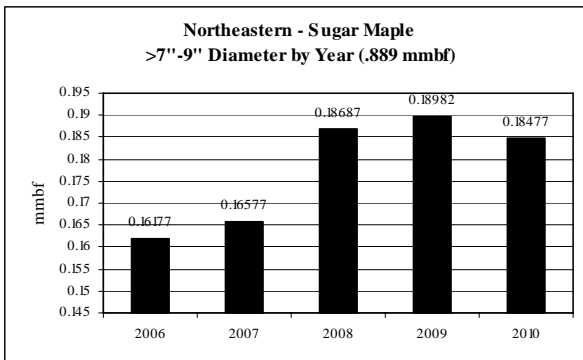
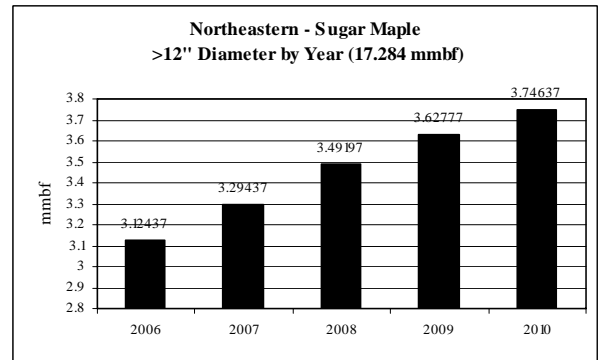
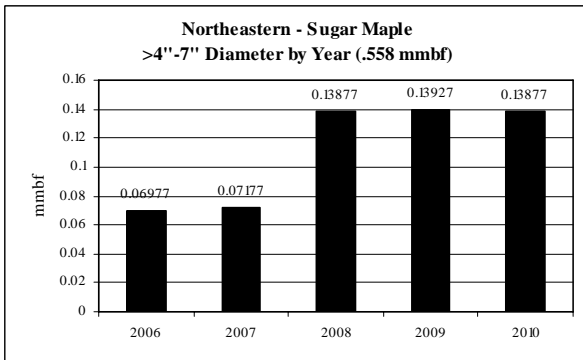
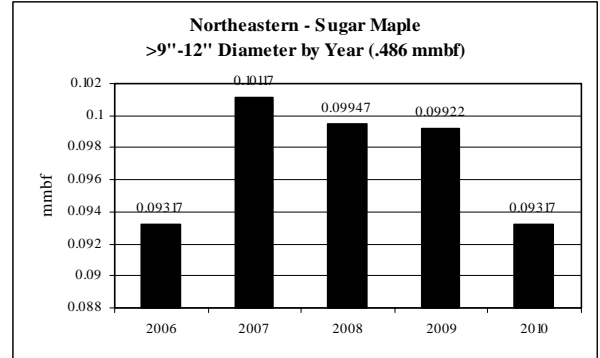
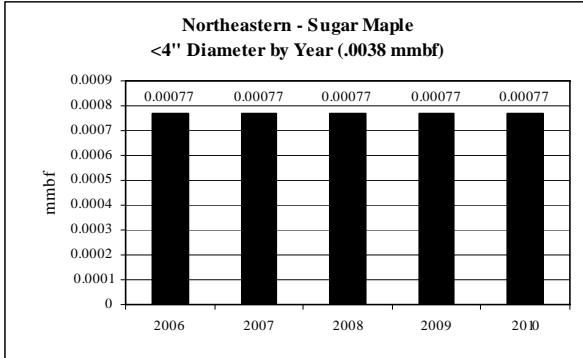
- R ME IFW

\*\*\*italics/bold = species offering in CROP



**Sugar Maple: Diameter by Year**

**ROM # SM 1.2**



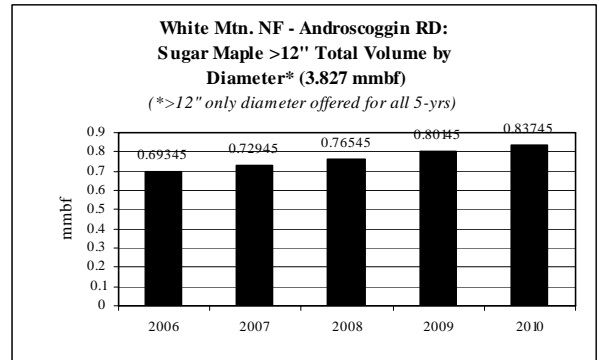
**Northeastern: Sugar Maple CROP offering/removal  
'06 – '10 (by agency)**

**ROM # SM 1.3**

gT = green tons (up to <7" dbh)  
S = small log mmbf (>7"-12" dbh)  
L = large log mmbf (>12" dbh)

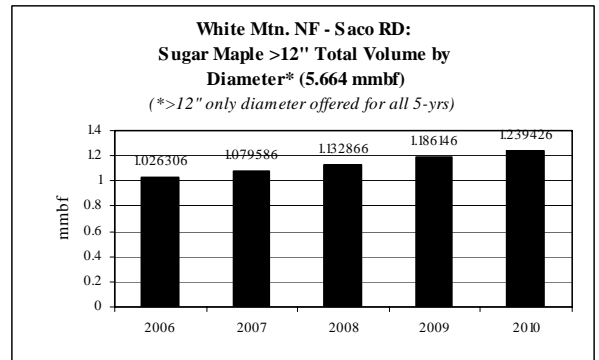
**A**

<b>Sugar Maple White Mtn. NF: Androscoggin RD</b>	<b>5-yr = 3.827 mmbf</b>
	<ul style="list-style-type: none"> <li>• Growing supply from year to year</li> </ul>
gT = 0	<ul style="list-style-type: none"> <li>• &lt;4" = 0% (0 mmbf)</li> <li>• &gt;4"-7" = 0% (0 mmbf)</li> </ul>
S = 0	<ul style="list-style-type: none"> <li>• &gt;7"-9" = 0% (0 mmbf)</li> <li>• &gt;9"-12" = 0% (0 mmbf)</li> </ul>
L = 3.827	<ul style="list-style-type: none"> <li>• &gt;12" = 100% (3.827 mmbf)</li> </ul>



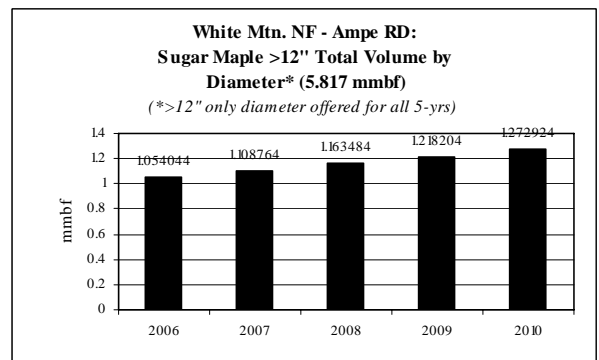
**B**

<b>Sugar Maple White Mtn. NF: Saco RD</b>	<b>5-yr = 5.664 mmbf</b>
	<ul style="list-style-type: none"> <li>• Growing supply from year to year</li> </ul>
gT = 0	<ul style="list-style-type: none"> <li>• &lt;4" = 0% (0 mmbf)</li> <li>• &gt;4"-7" = 0% (0 mmbf)</li> </ul>
S = 0	<ul style="list-style-type: none"> <li>• &gt;7"-9" = 0% (0 mmbf)</li> <li>• &gt;9"-12" = 0% (0 mmbf)</li> </ul>
L = 5.664	<ul style="list-style-type: none"> <li>• &gt;12" = 100% (5.664 mmbf)</li> </ul>



**C**

<b>Sugar Maple White Mtn. NF: Ampe RD</b>	<b>5-yr = 5.817 mmbf</b>
	<ul style="list-style-type: none"> <li>• Growing supply from year to year</li> </ul>
gT = 0	<ul style="list-style-type: none"> <li>• &lt;4" = 0% (0 mmbf)</li> <li>• &gt;4"-7" = 0% (0 mmbf)</li> </ul>
S = 0	<ul style="list-style-type: none"> <li>• &gt;7"-9" = 0% (0 mmbf)</li> <li>• &gt;9"-12" = 0% (0 mmbf)</li> </ul>
L = 5.817	<ul style="list-style-type: none"> <li>• &gt;12" = 100% (5.817 mmbf)</li> </ul>



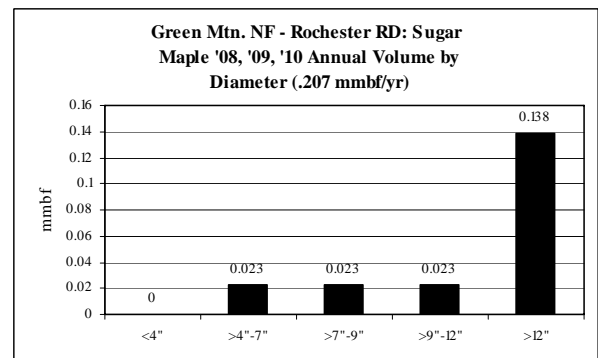
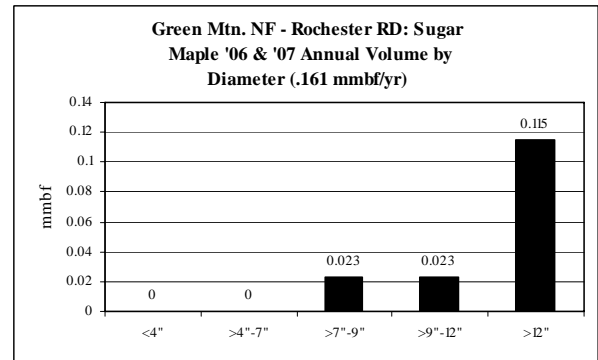
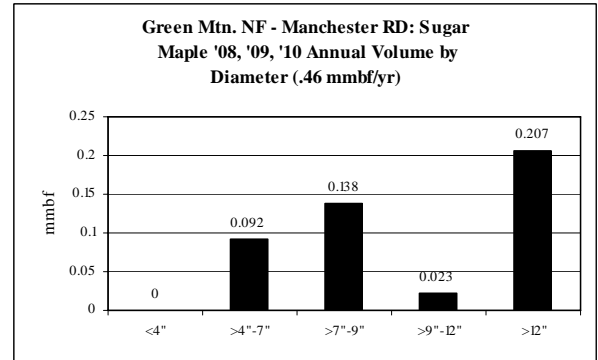
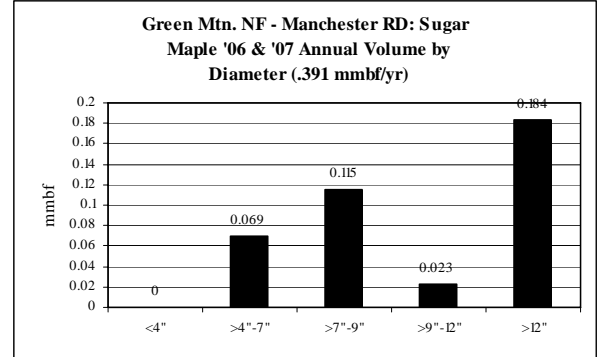
**Northeastern: Sugar Maple CROP offering/removal  
'06 – '10 (by agency)**

**ROM # SM 1.4**

gT = green tons (up to <7" dbh)  
S = small log mmbf (>7"-12" dbh)  
L = large log mmbf (>12" dbh)

**E**

<b>Sugar Maple Green Mtn. NF: Manchester RD</b>	<b>5-yr = 2.162 mmbf</b>
	<ul style="list-style-type: none"> <li>Fairly level supply from year to year</li> </ul>
gT = 2,070	<ul style="list-style-type: none"> <li>&lt;4" = 0% (0 mmbf)</li> <li>&gt;4"-7" = 19% (.414 mmbf)</li> </ul>
S = .759	<ul style="list-style-type: none"> <li>&gt;7"-9" = 30% (.644 mmbf)</li> <li>&gt;9"-12" = 5% (.115 mmbf)</li> </ul>
L = .989	<ul style="list-style-type: none"> <li>&gt;12" = 46% (.989 mmbf)</li> </ul>



**F**

<b>Sugar Maple Green Mtn. NF: Rochester RD</b>	<b>5-yr = .943 mmbf</b>
	<ul style="list-style-type: none"> <li>Fairly level supply from year to year</li> </ul>
gT = 345	<ul style="list-style-type: none"> <li>&lt;4" = 0% (0 mmbf)</li> <li>&gt;4"-7" = 7% (.069 mmbf)</li> </ul>
S = .23	<ul style="list-style-type: none"> <li>&gt;7"-9" = 12% (.115 mmbf)</li> <li>&gt;9"-12" = 12% (.115 mmbf)</li> </ul>
L = .644	<ul style="list-style-type: none"> <li>&gt;12" = 68% (.644 mmbf)</li> </ul>

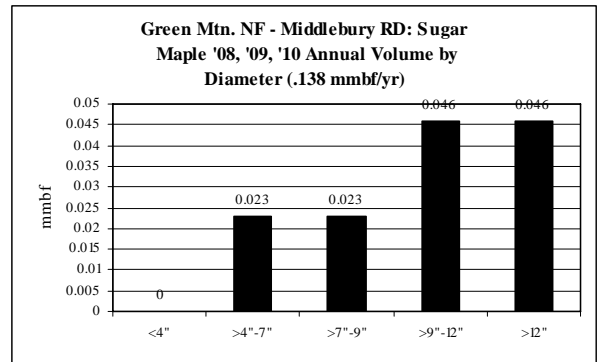
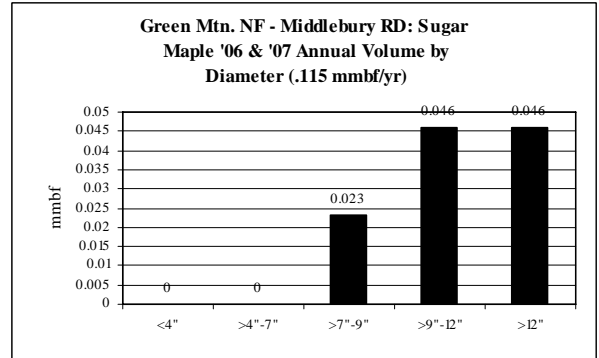
**Northeastern: Sugar Maple CROP offering/removal  
'06 – '10 (by agency)**

**ROM # SM 1.5**

gT = green tons (up to <7" dbh)  
S = small log mmbf (>7"-12" dbh)  
L = large log mmbf (>12" dbh)

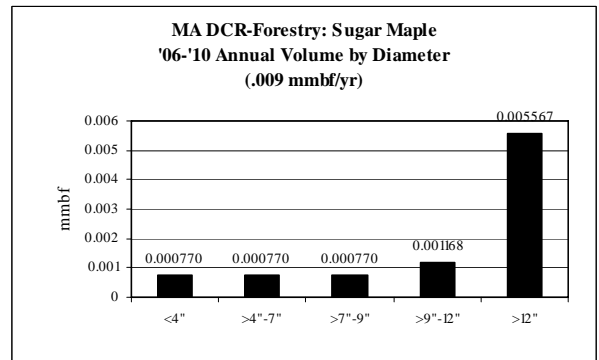
**G**

<b>Sugar Maple Green Mtn. NF: Middlebury RD</b>	<b>5-yr = .644 mmbf</b>
	<ul style="list-style-type: none"> <li>Fairly level supply from year to year</li> </ul>
gT = 345	<ul style="list-style-type: none"> <li>&lt;4" = 0% (0 mmbf)</li> <li>&gt;4"-7" = 11% (.069 mmbf)</li> </ul>
S = .345	<ul style="list-style-type: none"> <li>&gt;7"-9" = 18% (.115 mmbf)</li> <li>&gt;9"-12" = 36% (.23 mmbf)</li> </ul>
L = .23	<ul style="list-style-type: none"> <li>&gt;12" = 36% (.23 mmbf)</li> </ul>



**H**

<b>Sugar Maple MA DCR</b>	<b>5-yr = .045 mmbf; .009 mmbf/yr</b>
	<ul style="list-style-type: none"> <li>Level supply from year to year</li> </ul>
gT = 38	<ul style="list-style-type: none"> <li>&lt;4" = 8% (.0038 mmbf)</li> <li>&gt;4"-7" = 8% (.0038 mmbf)</li> </ul>
S = .0096	<ul style="list-style-type: none"> <li>&gt;7"-9" = 8% (.0038 mmbf)</li> <li>&gt;9"-12" = 13% (.0058 mmbf)</li> </ul>
L = .0278	<ul style="list-style-type: none"> <li>&gt;12" = 62% (.0278 mmbf)</li> </ul>



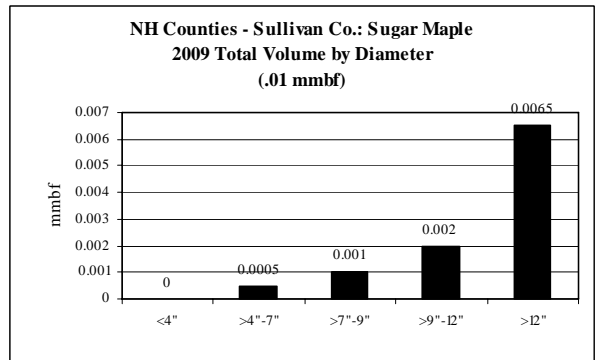
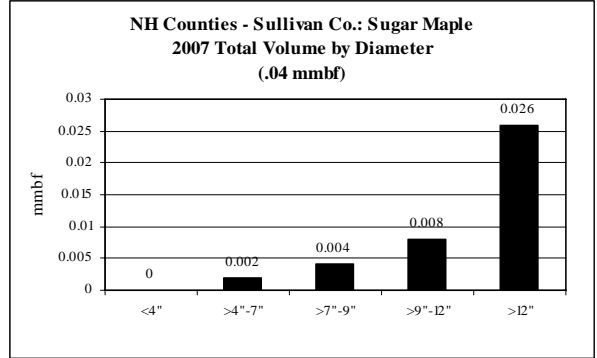
**Northeastern: Sugar Maple CROP offering/removal  
'06 – '10 (by agency)**

**ROM # SM 1.6**

gT = green tons (up to <7" dbh)  
S = small log mmbf (>7"-12" dbh)  
L = large log mmbf (>12" dbh)

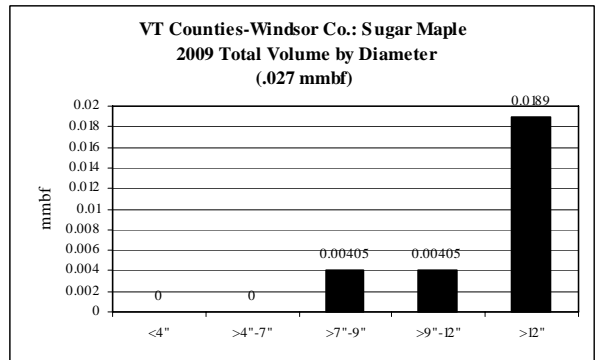
**I**

<b>Sugar Maple</b> NH Counties: Sullivan Co.	<b>5-yr = .05 mmbf</b>
	<ul style="list-style-type: none"> <li>• Only offered in '07 &amp; '09</li> </ul>
gT = 12.5	<ul style="list-style-type: none"> <li>• &lt;4" = 0% (0 mmbf)</li> <li>• &gt;4"-7" = 5% (.0025 mmbf)</li> </ul>
S = .015	<ul style="list-style-type: none"> <li>• &gt;7"-9" = 10% (.005 mmbf)</li> <li>• &gt;9"-12" = 20% (.01 mmbf)</li> </ul>
L = .0325	<ul style="list-style-type: none"> <li>• &gt;12" = 65% (.0325 mmbf)</li> </ul>



**K**

<b>Sugar Maple</b> VT Counties: Windsor Co.	<b>5-yr = .027 mmbf</b>
	<ul style="list-style-type: none"> <li>• Only offered in '09</li> </ul>
gT = 0	<ul style="list-style-type: none"> <li>• &lt;4" = 0% (0 mmbf)</li> <li>• &gt;4"-7" = 0% (0 mmbf)</li> </ul>
S = .008	<ul style="list-style-type: none"> <li>• &gt;7"-9" = 15% (.004 mmbf)</li> <li>• &gt;9"-12" = 15% (.004 mmbf)</li> </ul>
L = .0189	<ul style="list-style-type: none"> <li>• &gt;12" = 70% (.0189 mmbf)</li> </ul>



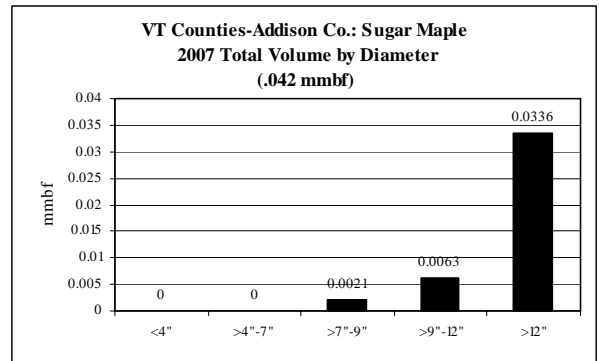
**Northeastern: Sugar Maple CROP offering/removal  
'06 – '10 (by agency)**

**ROM # SM 1.7**

gT = green tons (up to <7" dbh)  
S = small log mmbf (>7"-12" dbh)  
L = large log mmbf (>12" dbh)

*P*

<b>Sugar Maple</b> VT Counties: Addison Co.	<b>5-yr = .042 mmbf</b>
	<ul style="list-style-type: none"> <li>• <b>Only offered in '07</b></li> </ul>
gT = 0	<ul style="list-style-type: none"> <li>• &lt;4" = 0% (0 mmbf)</li> <li>• &gt;4"-7" = 0% (0 mmbf)</li> </ul>
S = .0084	<ul style="list-style-type: none"> <li>• &gt;7"-9" = 5% (.0021 mmbf)</li> <li>• &gt;9"-12" = 15% (.0063 mmbf)</li> </ul>
L = .0336	<ul style="list-style-type: none"> <li>• &gt;12" = 80% (.0336 mmbf)</li> </ul>



**Northeastern: Red Maple CROP offering/removal '06 – '10**  
**(gT = 3,856 / S = 1.935 mmbf / L = 6.859 mmbf)\*\***

**ROM # RM 1**

\*\* VT DNR – no data provided

gT = green tons (up to <7" dbh)  
 S = small log mmbf (>7"-12" dbh)  
 L = large log mmbf (>12" dbh)

**White Mtn. NF: 3 RDs (4.107 mmbf) 43%**  
 (gT = 0 / S = 0 / L = 4.107)

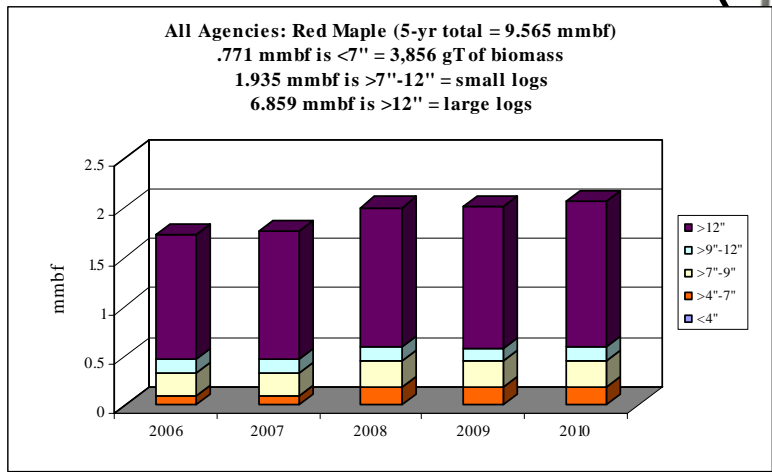
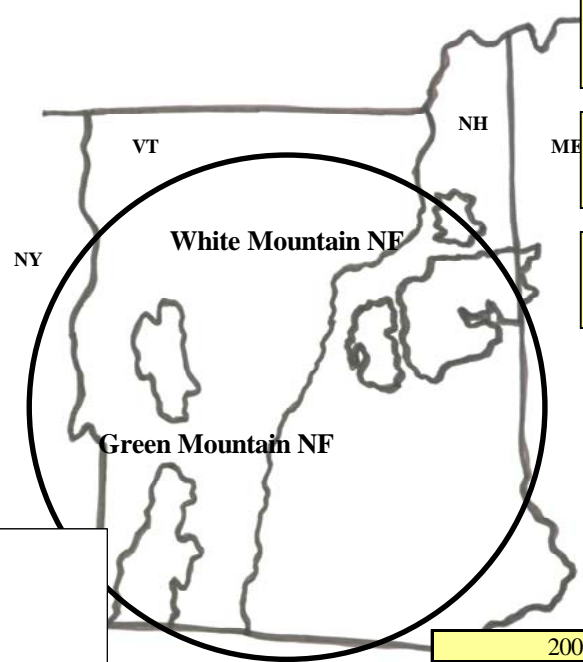
**Green Mtn. NF: 3 RDs (5.053 mmbf) 53%**  
 (gT = 3,720 / S = 1.798 / L = 2.511)

**NH Counties: 1 County (.218 mmbf) 2%**  
 (gT = 54.5 / S = .0654 / L = .1417)

**MA DCR: (.0961 mmbf) 1%**  
 (gT = 81.8 / S = .0206 / L = .0591)

**VT Counties: 2 Counties (.027 mmbf) <1%**  
 (gT = 0 / S = .0081 / L = .0189)

**MA DFW: (.0642 mmbf) 1%**  
 (gT = 0 / S = .0429 / L = .0213)



	gT	mmbf	
	Biomass	Small Log	Large Log
2006	493.8625	0.366517528	1.256730088
2007	496.8625	0.363717528	1.300130088
2008	961.3625	0.406617528	1.405730088
2009	952.6125	0.391717528	1.433780088
2010	951.6125	0.406417528	1.462680088
<b>Totals</b>	<b>3856.3125</b>	<b>1.93498764</b>	<b>6.85905044</b>
%	8%	20%	72%
mmbf	0.7712625		

**9.56530058**



**Northeastern: Red Maple CROP offering/removal '06 – '10**  
**(gT = 3,856 / S = 1.935 mmbf / L = 6.859 mmbf)\*\***

**ROM # RM 1.1**

**\*\* VT DNR – no data provided**

**White Mtn. NF:**

- A** *Androscoggin RD\*\*\** (gT = 0 / S = 0 / L = 1.027)
- B** *Saco RD* (gT = 0 / S = 0 / L = 1.519)
- C** *Ampe RD* (gT = 0 / S = 0 / L = 1.561)

**NH DF & L:**

- D** NH DF & L

**Green Mtn. NF:**

- E** *Manchester RD* (gT = 2,790 / S = 1.023 / L = 1.333)
- F** *Rochester RD* (gT = 465 / S = .31 / L = .868)
- G** *Middlebury RD* (gT = 465 / S = .465 / L = .31)

**MA DCR:**

- H** *MA DCR* (gT = 81.812 / S = .021 / L = .059)

**NH Counties:**

- I** *Sullivan Co.* (gT = 54.5 / S = .065 / L = .142)
- J** Grafton Co.

**VT Counties:**

- K** *Windsor Co.* (gT = 0 / S = .008 / L = .019)
- L** Rutland Co.
- M** Washington Co.
- N** Orleans Co.
- O** Orange Co.
- P** Addison Co.

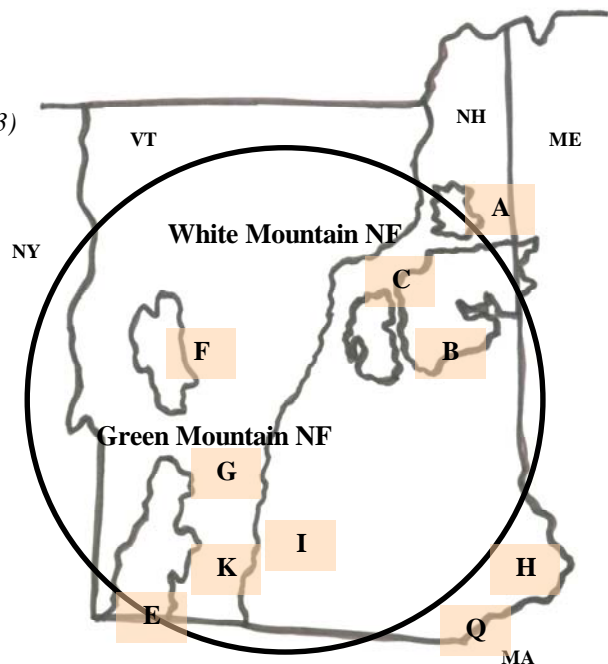
**MA DFW:**

- Q** *MA DFW* (gT = 0 / S = .443 / L = .021)

**ME IFW:**

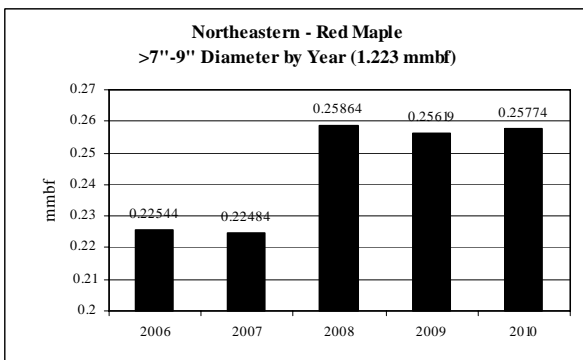
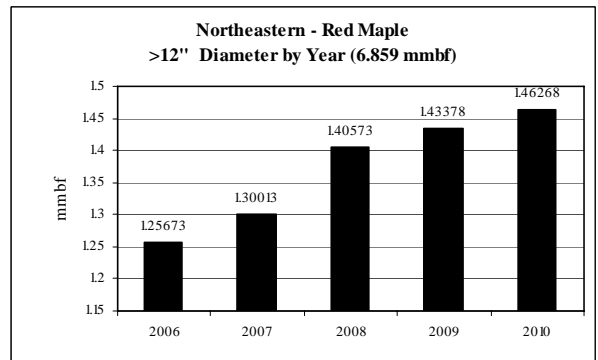
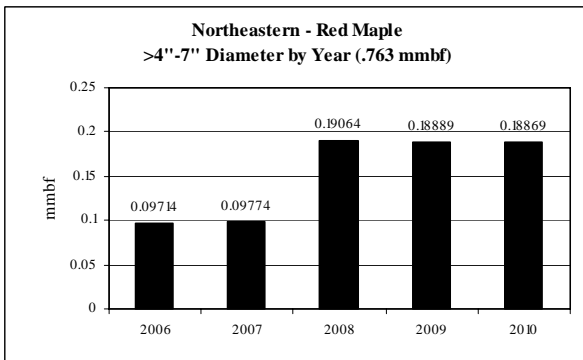
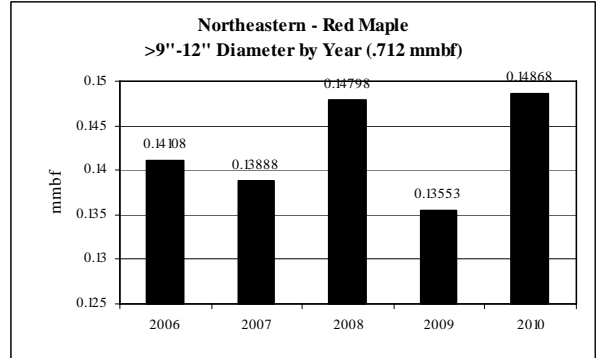
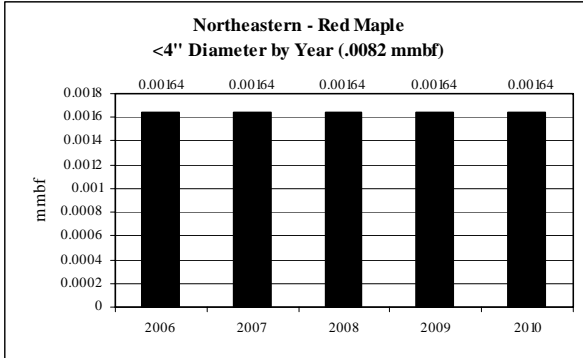
- R** ME IFW

\*\*\*italics/bold = species offering in CROP



***Red Maple: Diameter by Year***

**ROM # RM 1.2**



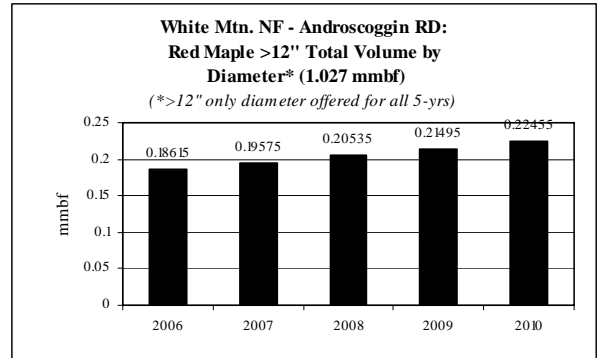
**Northeastern: Red Maple CROP offering/removal  
'06 – '10 (by agency)**

**ROM # RM 1.3**

gT = green tons (up to <7" dbh)  
S = small log mmbf (>7"-12" dbh)  
L = large log mmbf (>12" dbh)

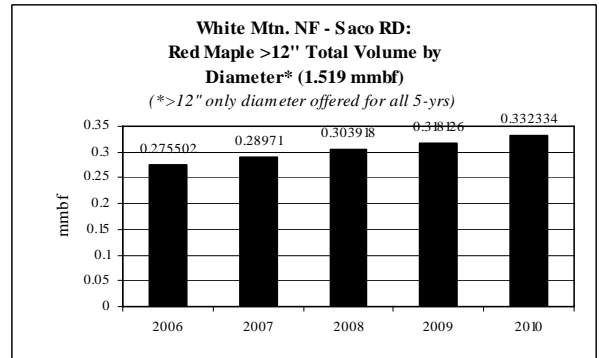
**A**

<b>Red Maple</b> White Mtn. NF: Androscoggin RD	<b>5-yr = .1.027 mmbf</b>
	<ul style="list-style-type: none"> <li>Fairly level supply from year to year</li> </ul>
gT = 0	<ul style="list-style-type: none"> <li>&lt;4" = 0% (0 mmbf)</li> <li>&gt;4"-7" = 0% (0 mmbf)</li> </ul>
S = 0	<ul style="list-style-type: none"> <li>&gt;7"-9" = 0% (0 mmbf)</li> <li>&gt;9"-12" = 0% (0 mmbf)</li> </ul>
L = 1.027	<ul style="list-style-type: none"> <li>&gt;12" = 100% (1.027 mmbf)</li> </ul>



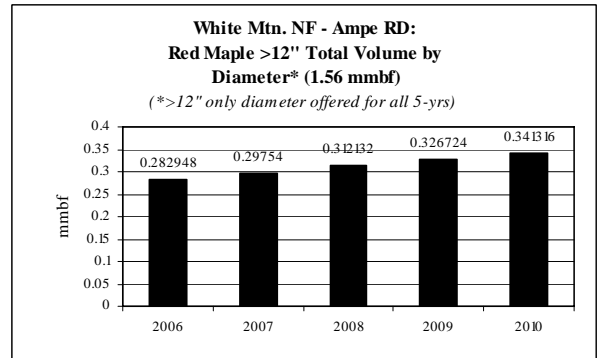
**B**

<b>Red Maple</b> White Mtn. NF: Saco RD	<b>5-yr = 1.519 mmbf</b>
	<ul style="list-style-type: none"> <li>Fairly level supply from year to year</li> </ul>
gT = 0	<ul style="list-style-type: none"> <li>&lt;4" = 0% (0 mmbf)</li> <li>&gt;4"-7" = 0% (0 mmbf)</li> </ul>
S = 0	<ul style="list-style-type: none"> <li>&gt;7"-9" = 0% (0 mmbf)</li> <li>&gt;9"-12" = 0% (0 mmbf)</li> </ul>
L = 1.519	<ul style="list-style-type: none"> <li>&gt;12" = 100% (1.519 mmbf)</li> </ul>



**C**

<b>Red Maple</b> White Mtn. NF: Ampe RD	<b>5-yr = 1.56 mmbf</b>
	<ul style="list-style-type: none"> <li>Fairly level supply from year to year</li> </ul>
gT = 0	<ul style="list-style-type: none"> <li>&lt;4" = 0% (0 mmbf)</li> <li>&gt;4"-7" = 0% (0 mmbf)</li> </ul>
S = 0	<ul style="list-style-type: none"> <li>&gt;7"-9" = 0% (0 mmbf)</li> <li>&gt;9"-12" = 0% (0 mmbf)</li> </ul>
L = 1.56	<ul style="list-style-type: none"> <li>&gt;12" = 100% (1.56 mmbf)</li> </ul>



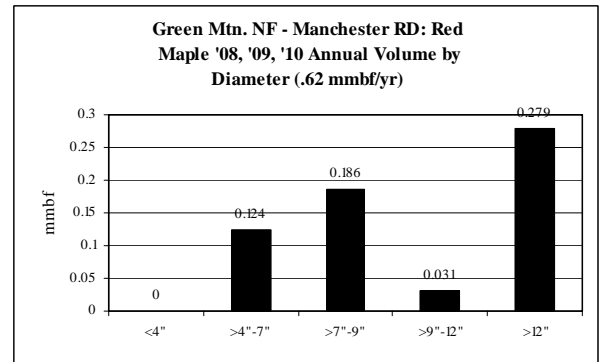
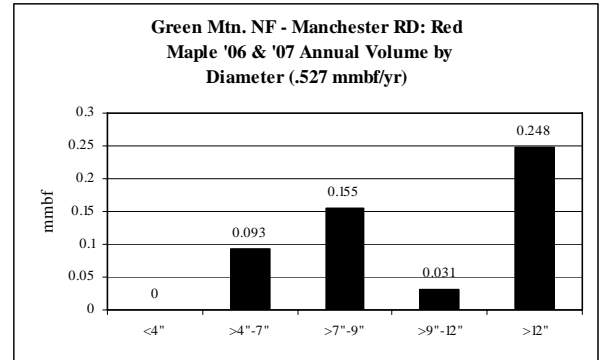
**Northeastern: Red Maple CROP offering/removal  
'06 – '10 (by agency)**

**ROM # RM 1.4**

gT = green tons (up to <7" dbh)  
S = small log mmbf (>7"-12" dbh)  
L = large log mmbf (>12" dbh)

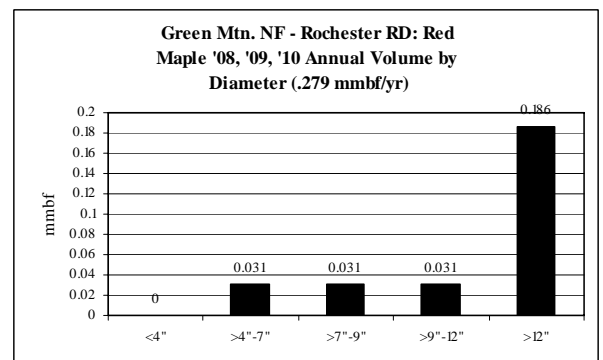
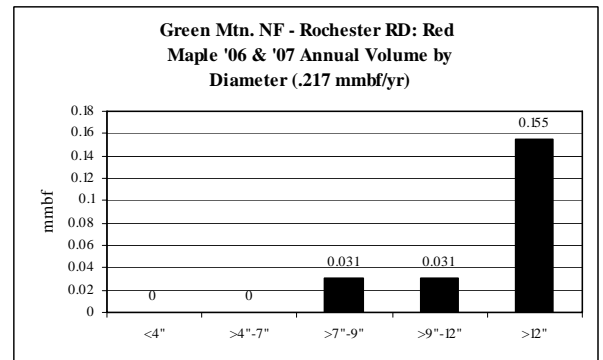
**E**

<b>Red Maple</b> Green Mtn. NF: Manchester RD	<b>5-yr = 2.914 mmbf</b>
	<ul style="list-style-type: none"> <li>Fairly level supply from year to year</li> </ul>
gT = 2,790	<ul style="list-style-type: none"> <li>&lt;4" = 0% (0 mmbf)</li> <li>&gt;4"-7" = 19% (.558 mmbf)</li> </ul>
S = 1.023	<ul style="list-style-type: none"> <li>&gt;7"-9" = 30% (.868 mmbf)</li> <li>&gt;9"-12" = 5% (.155 mmbf)</li> </ul>
L = 1.333	<ul style="list-style-type: none"> <li>&gt;12" = 46% (1.333 mmbf)</li> </ul>



**F**

<b>Red Maple</b> Green Mtn. NF: Rochester RD	<b>5-yr = 1.271 mmbf</b>
	<ul style="list-style-type: none"> <li>Fairly level supply from year to year</li> </ul>
gT = 465	<ul style="list-style-type: none"> <li>&lt;4" = 0% (0 mmbf)</li> <li>&gt;4"-7" = 7% (.093 mmbf)</li> </ul>
S = .31	<ul style="list-style-type: none"> <li>&gt;7"-9" = 12% (.155 mmbf)</li> <li>&gt;9"-12" = 12% (.155 mmbf)</li> </ul>
L = .868	<ul style="list-style-type: none"> <li>&gt;12" = 68% (.868 mmbf)</li> </ul>



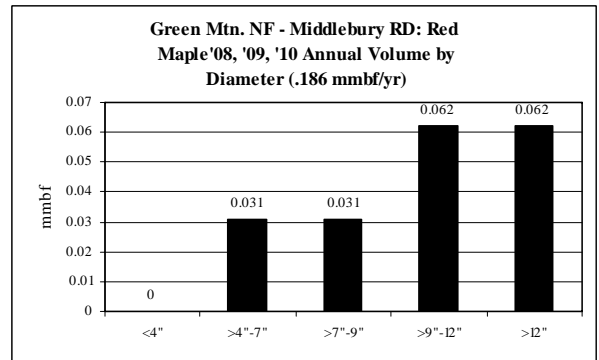
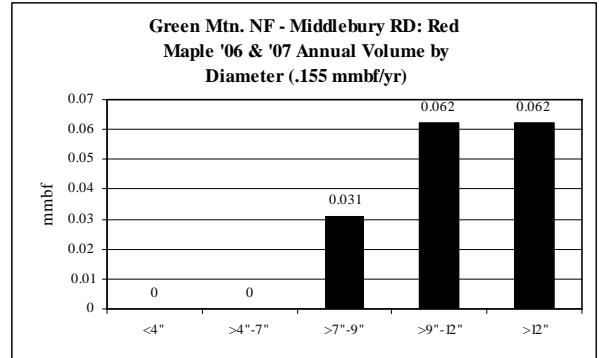
**Northeastern: Red Maple CROP offering/removal  
'06 – '10 (by agency)**

**ROM # RM 1.5**

gT = green tons (up to <7" dbh)  
S = small log mmbf (>7"-12" dbh)  
L = large log mmbf (>12" dbh)

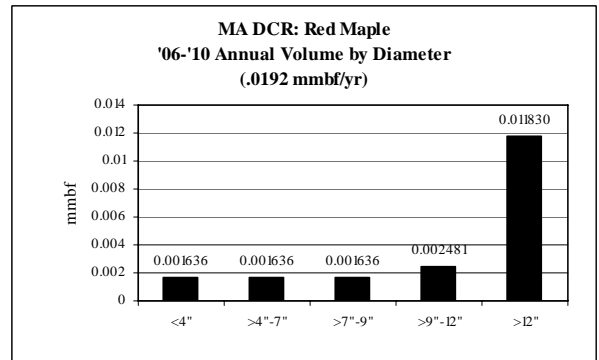
**G**

<b>Red Maple Green Mtn. NF: Middlebury RD</b>	<b>5-yr = .868 mmbf</b>
	<ul style="list-style-type: none"> <li>Fairly level supply from year to year</li> </ul>
gT = 465	<ul style="list-style-type: none"> <li>&lt;4" = 0% (0 mmbf)</li> <li>&gt;4"-7" = 10% (.093 mmbf)</li> </ul>
S = .465	<ul style="list-style-type: none"> <li>&gt;7"-9" = 18% (.155 mmbf)</li> <li>&gt;9"-12" = 36% (.31 mmbf)</li> </ul>
L = .31	<ul style="list-style-type: none"> <li>&gt;12" = 36% (.31 mmbf)</li> </ul>



**H**

<b>Red Maple MA DCR</b>	<b>5-yr = .096 mmbf; .0192 mmbf/yr</b>
	<ul style="list-style-type: none"> <li>Level supply from year to year</li> </ul>
gT = 81.8	<ul style="list-style-type: none"> <li>&lt;4" = 9% (.0082 mmbf)</li> <li>&gt;4"-7" = 9% (.0082 mmbf)</li> </ul>
S = .0206	<ul style="list-style-type: none"> <li>&gt;7"-9" = 9% (.0082 mmbf)</li> <li>&gt;9"-12" = 13% (.0124 mmbf)</li> </ul>
L = .059	<ul style="list-style-type: none"> <li>&gt;12" = 62% (.059 mmbf)</li> </ul>



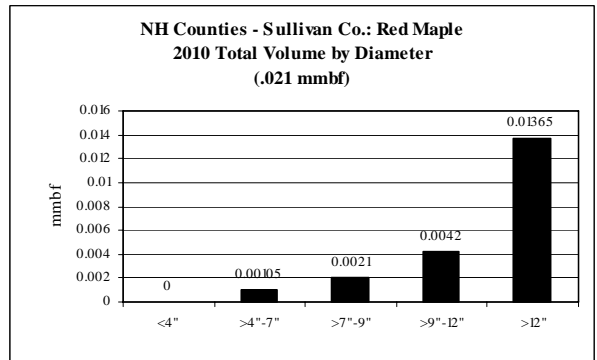
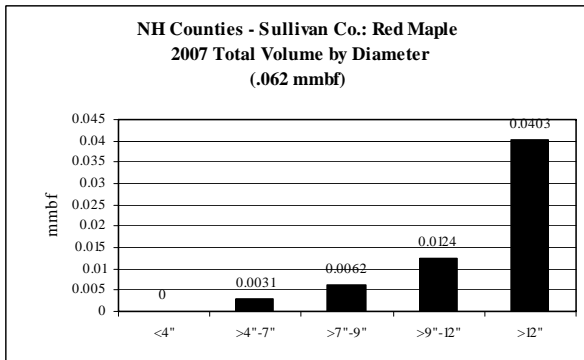
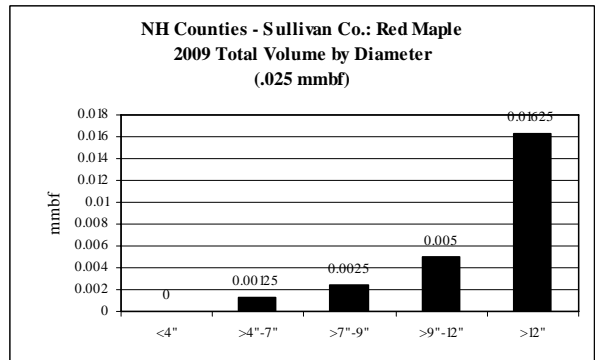
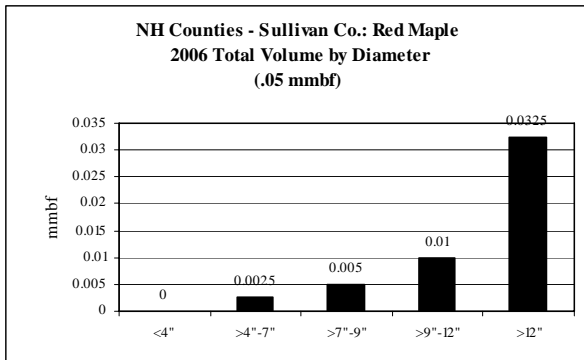
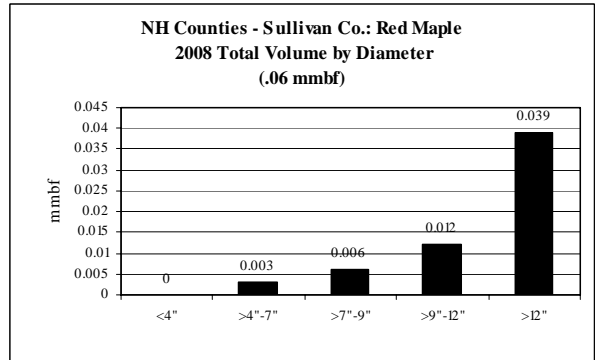
**Northeastern: Red Maple CROP offering/removal  
'06 – '10 (by agency)**

**ROM # RM 1.6**

gT = green tons (up to <7" dbh)  
S = small log mmbf (>7"-12" dbh)  
L = large log mmbf (>12" dbh)

**I**

<b>Red Maple</b> NH Counties: Sullivan Co.	<b>5-yr = .218 mmbf</b>
	<ul style="list-style-type: none"> <li>• <b>Unlevel supply from year to year</b></li> <li>• &lt;4" = 0% (0 mmbf)</li> <li>• &gt;4"-7" = 5% (.0109 mmbf)</li> </ul>
gT = 54.5	<ul style="list-style-type: none"> <li>• &gt;7"-9" = 10% (.0218 mmbf)</li> <li>• &gt;9"-12" = 20% (.0436 mmbf)</li> </ul>
S = .0654	<ul style="list-style-type: none"> <li>• &gt;12" = 65% (.1417 mmbf)</li> </ul>
L = .1417	



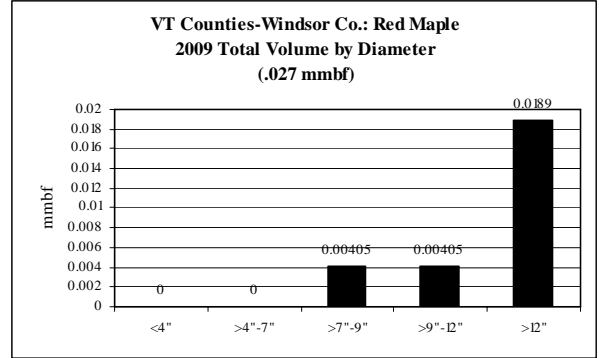
**Northeastern: Red Maple CROP offering/removal  
'06 – '10 (by agency)**

**ROM # RM 1.7**

gT = green tons (up to <7" dbh)  
S = small log mmbf (>7"-12" dbh)  
L = large log mmbf (>12" dbh)

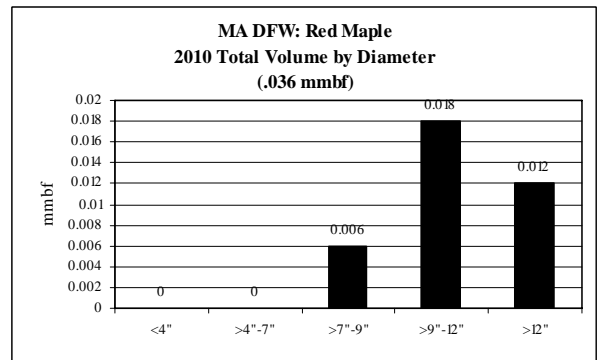
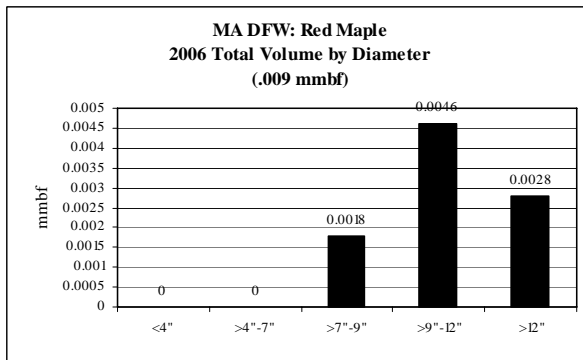
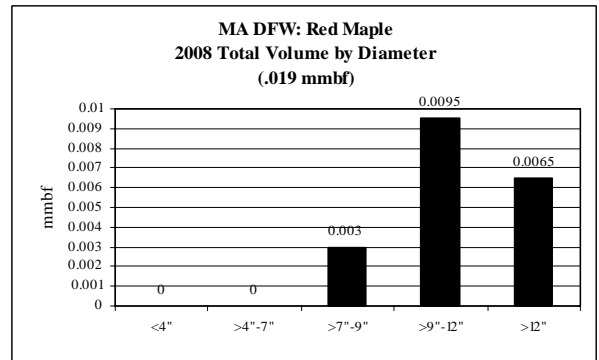
**K**

<b>Red Maple</b> VT Counties: Windsor Co.	<b>5-yr = .027 mmbf</b>
	<ul style="list-style-type: none"> <li>• Only offered in '09</li> </ul>
gT = 0	<ul style="list-style-type: none"> <li>• &lt;4" = 0% (0 mmbf)</li> <li>• &gt;4"-7" = 0% (0 mmbf)</li> </ul>
S = .008	<ul style="list-style-type: none"> <li>• &gt;7"-9" = 15% (.004 mmbf)</li> <li>• &gt;9"-12" = 15% (.004 mmbf)</li> </ul>
L = .0189	<ul style="list-style-type: none"> <li>• &gt;12" = 70% (.0189 mmbf)</li> </ul>



**Q**

<b>Red Maple</b> MA DFW	<b>5-yr = .0642 mmbf</b>
	<ul style="list-style-type: none"> <li>• No offering in '07 &amp; '09</li> </ul>
gT = 0	<ul style="list-style-type: none"> <li>• &lt;4" = 0% (0 mmbf)</li> <li>• &gt;4"-7" = 0% (0 mmbf)</li> </ul>
S = .0429	<ul style="list-style-type: none"> <li>• &gt;7"-9" = 17% (.0108 mmbf)</li> <li>• &gt;9"-12" = 50% (.0321 mmbf)</li> </ul>
L = .0213	<ul style="list-style-type: none"> <li>• &gt;12" = 33% (.0213 mmbf)</li> </ul>

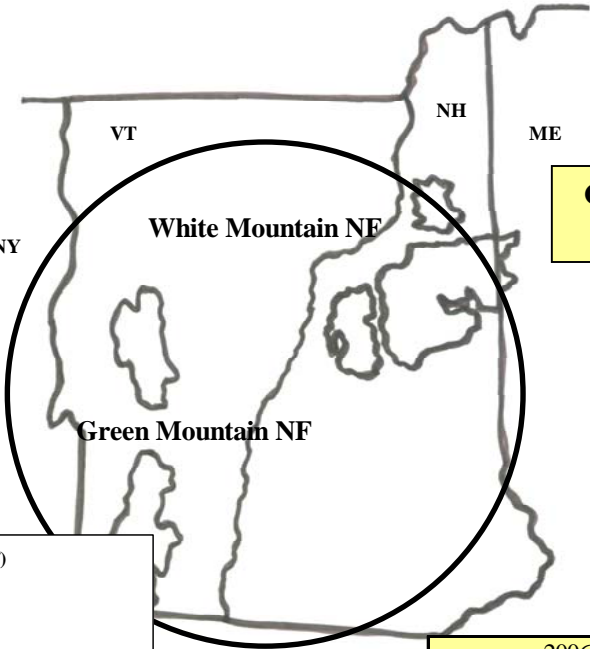


**Northeastern: Yellow Birch CROP offering/removal '06 – '10  
(gT = 1,800 / S = .87 mmbf / L = 8.457 mmbf)\*\***

**ROM # YB 1**

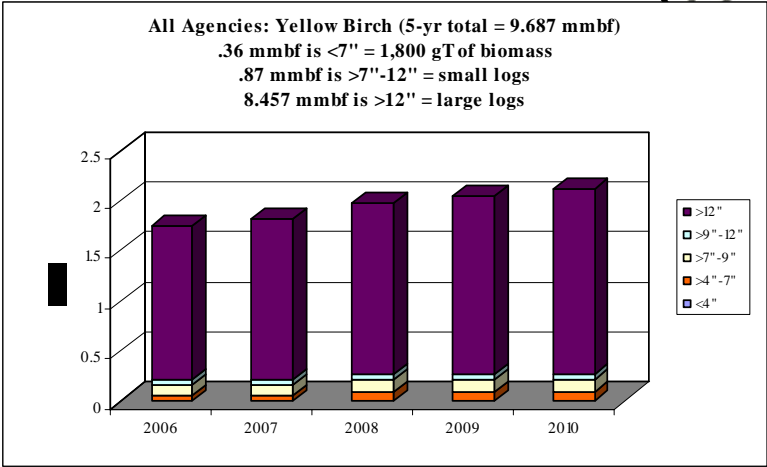
\*\* VT DNR – no data provided

gT = green tons (up to <7" dbh)  
S = small log mmbf (>7"-12" dbh)  
L = large log mmbf (>12" dbh)



**White Mtn. NF: 3 RDs (7.242 mmbf) 75%  
(gT = 0 / S = 0 / L = 7.242)**

**Green Mtn. NF: 3 RDs (2.445 mmbf) 25%  
(gT = 1,800 / S = .87 / L = 1.215)**



	gT	mmbf	
	Biomass	Small Log	Large Log
2006	225	0.165	1.539
2007	225	0.165	1.6062
2008	450	0.18	1.7034
2009	450	0.18	1.7706
2010	450	0.18	1.8378
<b>Totals</b>	<b>1800</b>	<b>0.87</b>	<b>8.457</b>
%	4%	9%	87%
mmbf	0.36		

**9.687**



**Northeastern: *Yellow Birch* CROP offering/removal '06 – '10**  
**(gT = 1,800 / S = .87 mmbf / L = 8.457 mmbf)\*\***

**ROM # YB 1.1**

**\*\* VT DNR – no data provided**

**White Mtn. NF:**

- A *Androscoggin RD*\*\*\*(*gT = 0 / S = 0 / L = 1.81*)
- B *Saco RD* (*gT = 0 / S = 0 / L = 2.679*)
- C *Ampe RD* (*gT = 0 / S = 0 / L = 2.752*)

**NH DF & L:**

- D NH DF & L

**Green Mtn. NF:**

- E *Manchester RD* (*gT = 1,350 / S = .495 / L = .645*)
- F *Rochester RD* (*gT = 225 / S = .15 / L = .42*)
- G *Middlebury RD* (*gT = 225 / S = .225 / L = .15*)

**MA DCR:**

- H MA DCR

**NH Counties:**

- I Sullivan Co.
- J Grafton Co.

**VT Counties:**

- K Windsor Co.
- L Rutland Co.
- M Washington Co.
- N Orleans Co.
- O Orange Co.
- P Addison Co.

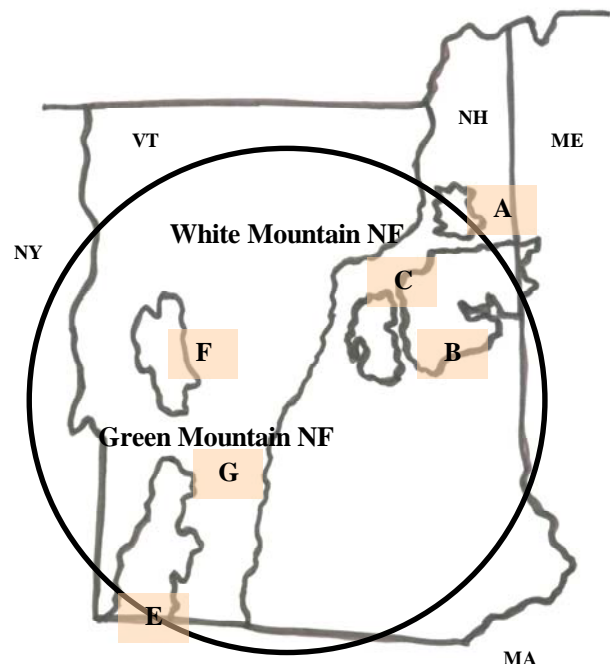
**MA DFW:**

- Q MA DFW

**ME IFW:**

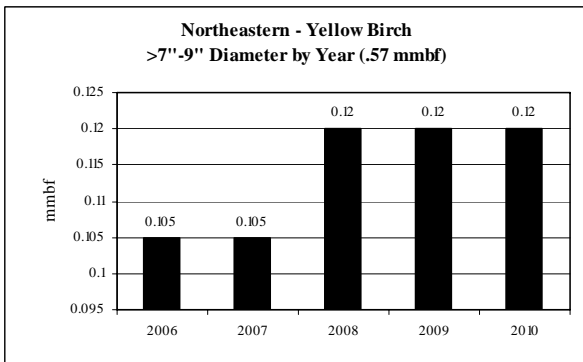
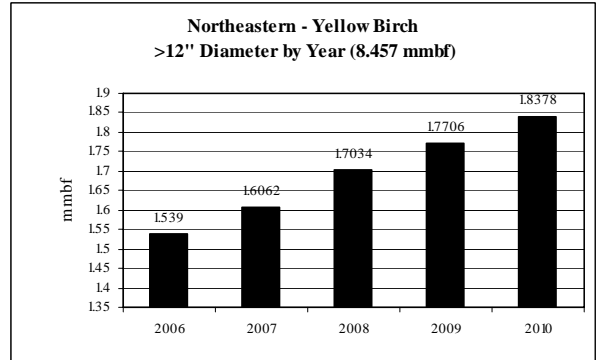
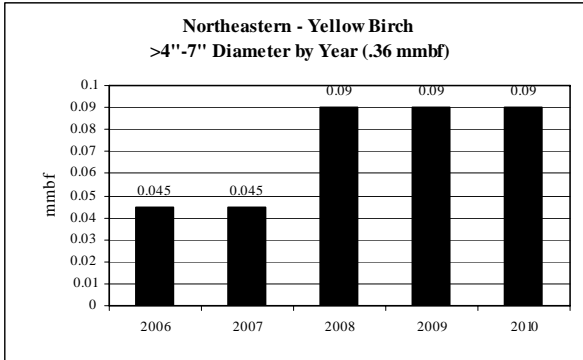
- R ME IFW

\*\*\*italics/bold = species offering in CROP

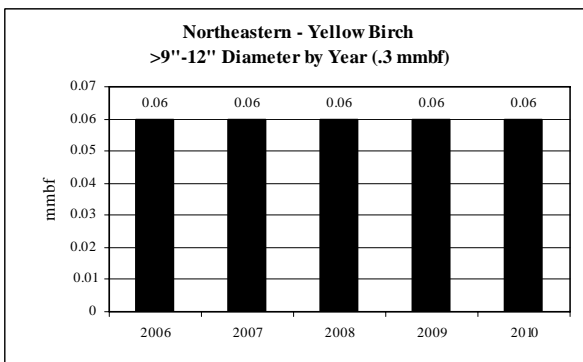


**Yellow Birch: Diameter by Year**

**ROM # YB 1.2**



Note: No volume for <4"



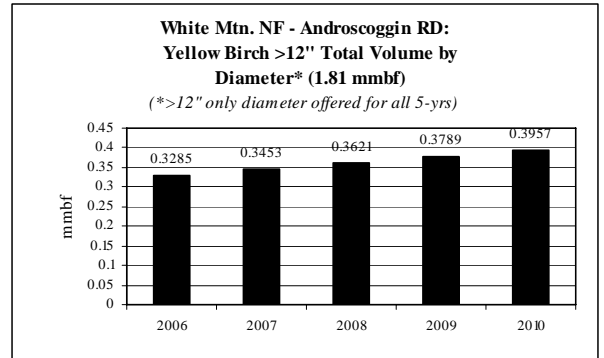
**Northeastern: Yellow Birch CROP offering/removal  
'06 – '10 (by agency)**

**ROM # YB 1.3**

gT = green tons (up to <7" dbh)  
S = small log mmbf (>7"-12" dbh)  
L = large log mmbf (>12" dbh)

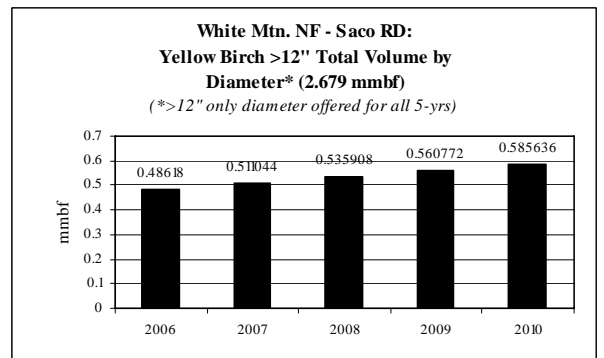
**A**

<b>Yellow Birch White Mtn. NF: Androscoggin RD</b>	<b>5-yr = 1.81 mmbf</b>
	<ul style="list-style-type: none"> <li>Fairly level supply from year to year</li> </ul>
gT = 0	<ul style="list-style-type: none"> <li>&lt;4" = 0% (0 mmbf)</li> <li>&gt;4"-7" = 0% (0 mmbf)</li> </ul>
S = 0	<ul style="list-style-type: none"> <li>&gt;7"-9" = 0% (0 mmbf)</li> <li>&gt;9"-12" = 0% (0 mmbf)</li> </ul>
L = 1.81	<ul style="list-style-type: none"> <li>&gt;12" = 100% (1.81 mmbf)</li> </ul>



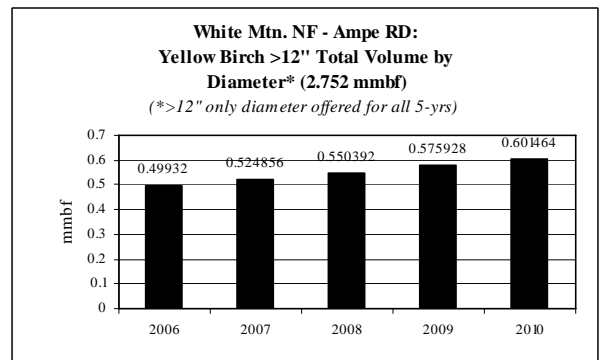
**B**

<b>Yellow Birch White Mtn. NF: Saco RD</b>	<b>5-yr = 2.679 mmbf</b>
	<ul style="list-style-type: none"> <li>Fairly level supply from year to year</li> </ul>
gT = 0	<ul style="list-style-type: none"> <li>&lt;4" = 0% (0 mmbf)</li> <li>&gt;4"-7" = 0% (0 mmbf)</li> </ul>
S = 0	<ul style="list-style-type: none"> <li>&gt;7"-9" = 0% (0 mmbf)</li> <li>&gt;9"-12" = 0% (0 mmbf)</li> </ul>
L = 2.679	<ul style="list-style-type: none"> <li>&gt;12" = 100% (2.679 mmbf)</li> </ul>



**C**

<b>Yellow Birch White Mtn. NF: Ampe RD</b>	<b>5-yr = 2.752 mmbf</b>
	<ul style="list-style-type: none"> <li>Fairly level supply from year to year</li> </ul>
gT = 0	<ul style="list-style-type: none"> <li>&lt;4" = 0% (0 mmbf)</li> <li>&gt;4"-7" = 0% (0 mmbf)</li> </ul>
S = 0	<ul style="list-style-type: none"> <li>&gt;7"-9" = 0% (0 mmbf)</li> <li>&gt;9"-12" = 0% (0 mmbf)</li> </ul>
L = 2.752	<ul style="list-style-type: none"> <li>&gt;12" = 100% (2.752 mmbf)</li> </ul>



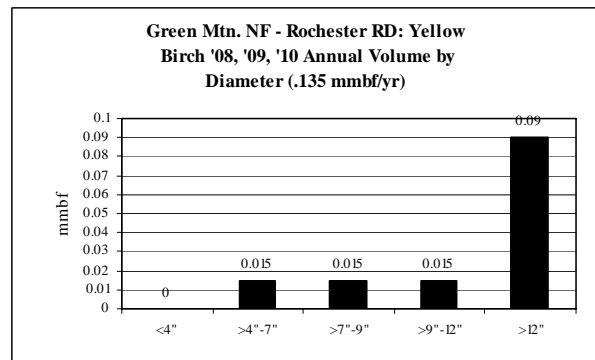
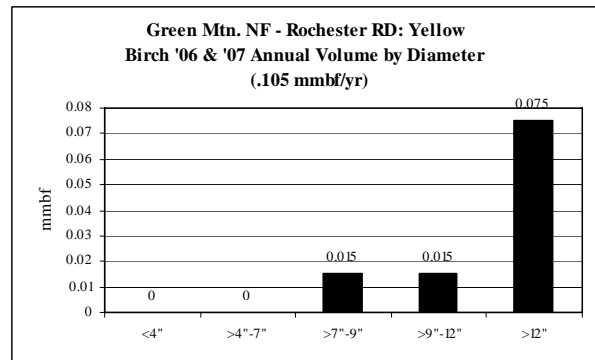
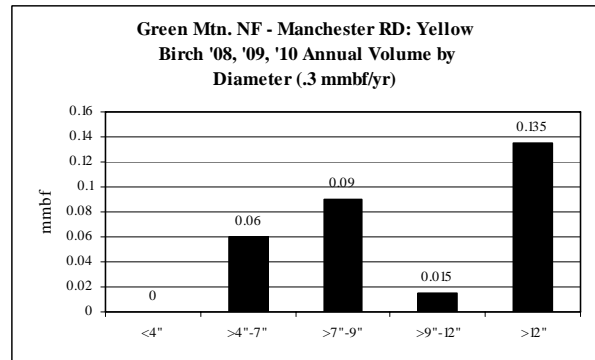
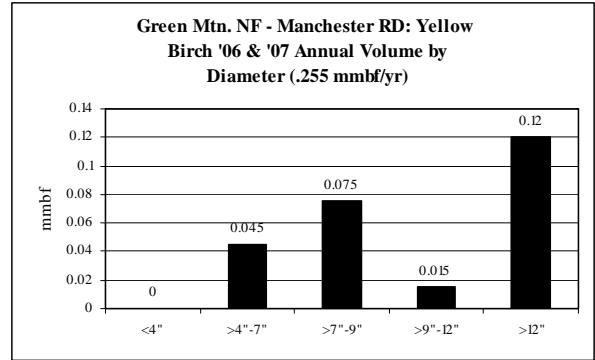
**Northeastern: Yellow Birch CROP offering/removal  
'06 – '10 (by agency)**

**ROM # YB 1.4**

gT = green tons (up to <7" dbh)  
S = small log mmbf (>7"-12" dbh)  
L = large log mmbf (>12" dbh)

**E**

<b>Yellow Birch Green Mtn. NF: Manchester RD</b>	<b>5-yr = 1.41 mmbf</b>
	<ul style="list-style-type: none"> <li>Fairly level supply from year to year</li> </ul>
gT = 1,350	<ul style="list-style-type: none"> <li>&lt;4" = 0% (0 mmbf)</li> <li>&gt;4"-7" = 19% (.27 mmbf)</li> </ul>
S = .495	<ul style="list-style-type: none"> <li>&gt;7"-9" = 30% (.42 mmbf)</li> <li>&gt;9"-12" = 5% (.075 mmbf)</li> </ul>
L = .645	<ul style="list-style-type: none"> <li>&gt;12" = 46% (.645 mmbf)</li> </ul>



**F**

<b>Yellow Birch Green Mtn. NF: Rochester RD</b>	<b>5-yr = .615 mmbf</b>
	<ul style="list-style-type: none"> <li>Fairly level supply from year to year</li> </ul>
gT = 225	<ul style="list-style-type: none"> <li>&lt;4" = 0% (0 mmbf)</li> <li>&gt;4"-7" = 7% (.045 mmbf)</li> </ul>
S = .15	<ul style="list-style-type: none"> <li>&gt;7"-9" = 12% (.075 mmbf)</li> <li>&gt;9"-12" = 12% (.075 mmbf)</li> </ul>
L = .42	<ul style="list-style-type: none"> <li>&gt;12" = 68% (.42 mmbf)</li> </ul>

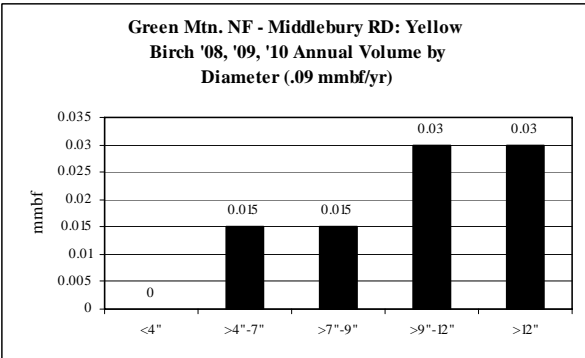
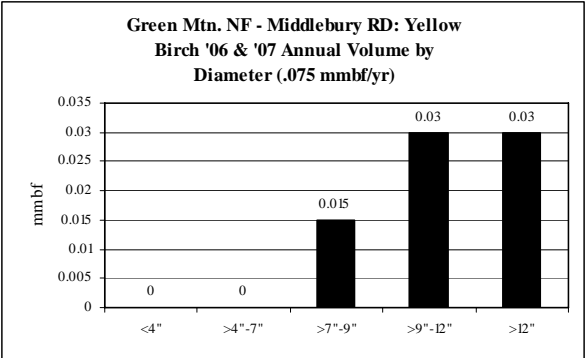
**Northeastern: Yellow Birch CROP offering/removal  
'06 – '10 (by agency)**

**ROM # YB 1.5**

gT = green tons (up to <7" dbh)  
S = small log mmbf (>7"-12" dbh)  
L = large log mmbf (>12" dbh)

**G**

<b>Yellow Birch Green Mtn. NF: Middlebury RD</b>	<b>5-yr = .42 mmbf</b>
	<ul style="list-style-type: none"> <li>Fairly level supply from year to year</li> </ul>
gT = 225	<ul style="list-style-type: none"> <li>&lt;4" = 0% (0 mmbf)</li> <li>&gt;4"-7" = 10% (.045 mmbf)</li> </ul>
S = .225	<ul style="list-style-type: none"> <li>&gt;7"-9" = 18% (.075 mmbf)</li> <li>&gt;9"-12" = 36% (.15 mmbf)</li> </ul>
L = .15	<ul style="list-style-type: none"> <li>&gt;12" = 36% (.15 mmbf)</li> </ul>



**Northeastern: White Pine CROP offering/removal '06 – '10  
(gT = 2,652 / S = 2.092 mmbf / L = 5.385 mmbf)\*\***

**ROM # WP 1**

\*\* VT DNR – no data provided

gT = green tons (up to <7" dbh)  
S = small log mmbf (>7"-12" dbh)  
L = large log mmbf (>12" dbh)

**White Mtn. NF: 3 RDs (2.31 mmbf) 29%  
(gT = 0 / S = 0 / L = 2.31)**

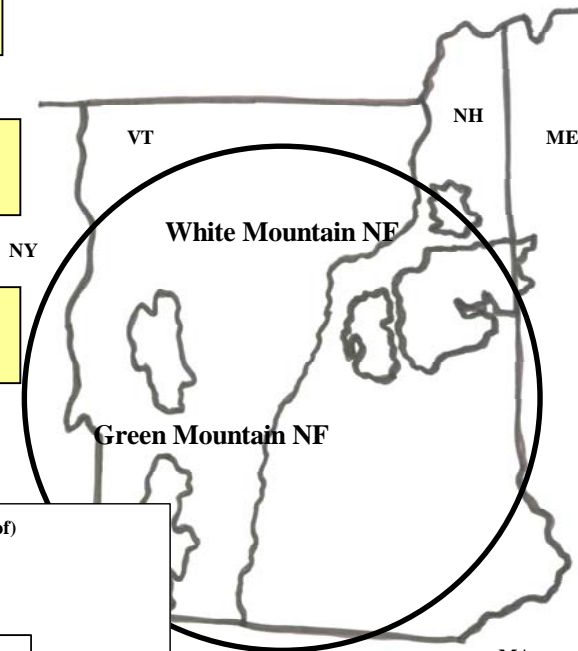
**MA DCR: (.882 mmbf) 11%  
(gT = 750.7 / S = .189 / L = .543)**

**NH Counties: 2 Counties (1.247 mmbf) 16%  
(gT = 317 / S = .399 / L = .785)**

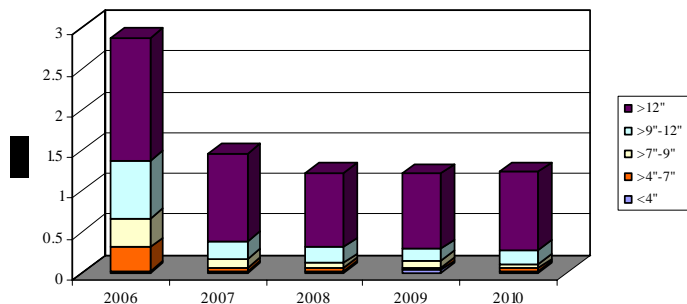
**MA DFW: (1.33 mmbf) 17%  
(gT = 225 / S = .467 / L = .8182)**

**VT Counties: 5 Counties (.634 mmbf) 8%  
(gT = 0 / S = .219 / L = .415)**

**ME IFW: (1.6 mmbf) 20%  
(gT = 1,360 / S = .8186 / L = .5143)**



**All Agencies: White Pine (5-yr total = 8.008 mmbf)  
.53 mmbf is <7" = 2,652 gT of biomass  
2.092 mmbf is >7"-12" = small logs  
5.385 mmbf is >12" = large logs**



	gT	mmbf	
	Biomass	Small Log	Large Log
2006	1537.65	1.05859437	1.51149845
2007	303.83582	0.325614026	1.07875845
2008	265.15	0.25578437	0.91455845
2009	294.9	0.22828437	0.92320845
2010	251.4	0.22428437	0.95720845
Totals	2652.93582	2.092561506	5.38523225
%	7%	26%	67%
mmbf	0.530587164		

**8.00838092**

Northeastern: White Pine CROP offering/removal '06 – '10  
 (gT = 2,652 / S = 2.092 mmbf / L = 5.385 mmbf)\*\*

ROM # WP 1.1

\*\* VT DNR – no data provided

**White Mtn. NF:**

- A *Androscoggin RD*\*\*\* (gT = 0 / S = 0 / L = 5.77)
- B *Saco RD* (gT = 0 / S = 0 / L = .855)
- C *Ampe RD* (gT = 0 / S = 0 / L = .878)

**NH DF & L:**

- D NH DF & L

**Green Mtn. NF:**

- E Manchester RD
- F Rochester RD
- G Middlebury RD

**MA DCR:**

- H MA DCR (gT = 750.75 / S = .189 / L = .543)

**NH Counties:**

- I *Sullivan Co.* (gT = 288.5 / S = .346 / L = .75)
- J *Grafton Co.* (gT = 28.685 / S = .053 / L = .035)

**VT Counties:**

- K *Windsor Co.* (gT = 0 / S = .025 / L = .059)
- L *Rutland Co.* (gT = 0 / S = .025 / L = .01)
- M *Washington Co.* (gT = 0 / S = .045 / L = .068)
- N *Orleans Co.* (gT = 0 / S = .003 / L = .005)
- O *Orange Co.* (gT = 0 / S = .121 / L = .184)
- P Addison Co.

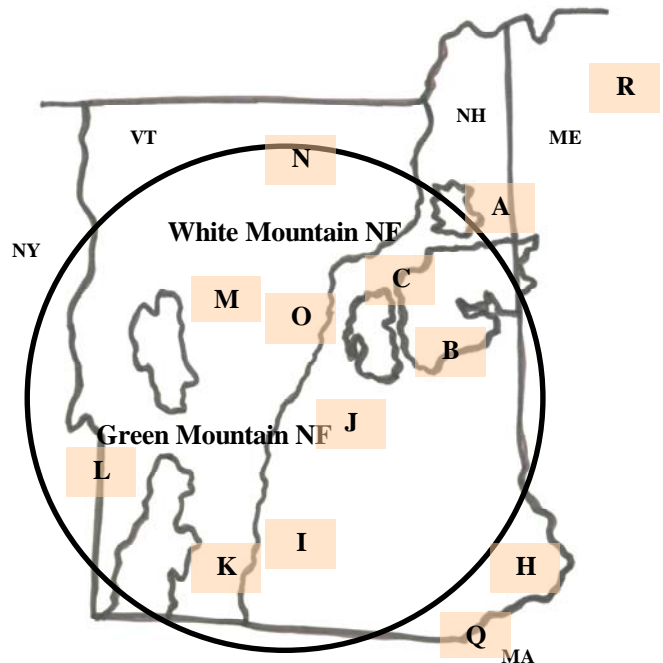
**MA DFW:**

- Q MA DFW (gT = 225 / S = .467 / L = .818)

**ME IFW:**

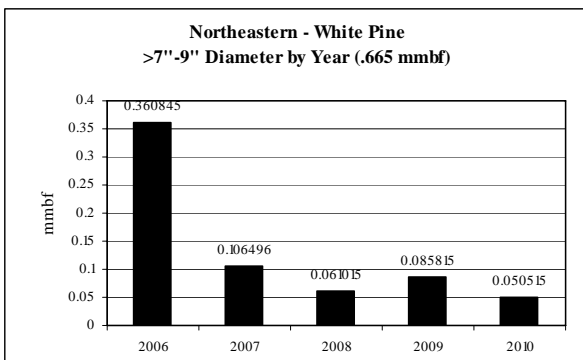
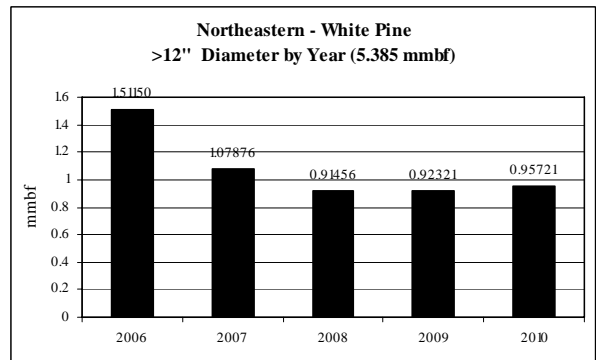
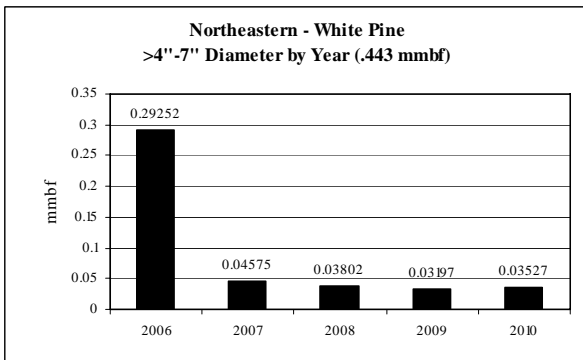
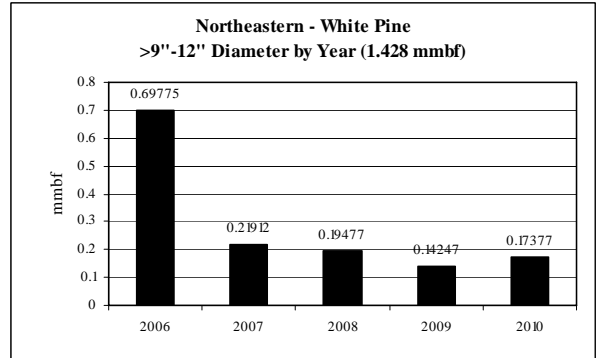
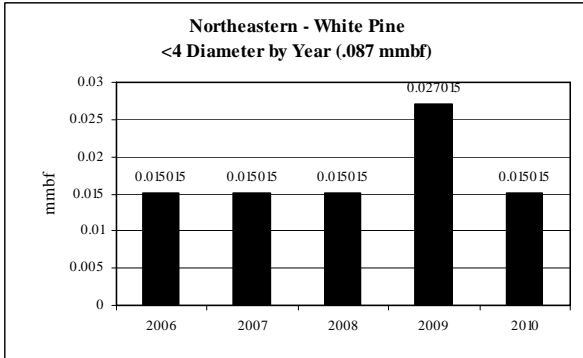
- R ME IFW (gT = 1,360 / S = .819 / L = .514)

\*\*\*italics/bold = species offering in CROP



**White Pine: Diameter by Year**

**ROM # WP 1.2**





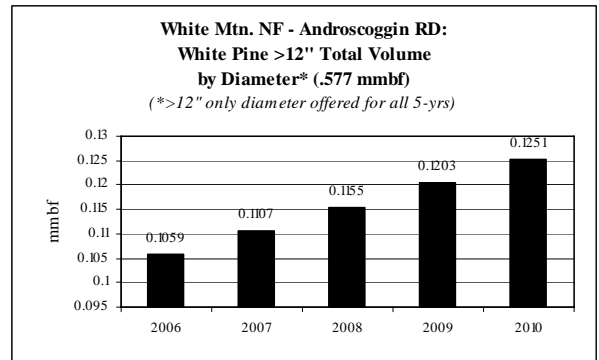
**Northeastern: White Pine CROP offering/removal  
'06 – '10 (by agency)**

**ROM # WP 1.3**

gT = green tons (up to <7" dbh)  
S = small log mmbf (>7"-12" dbh)  
L = large log mmbf (>12" dbh)

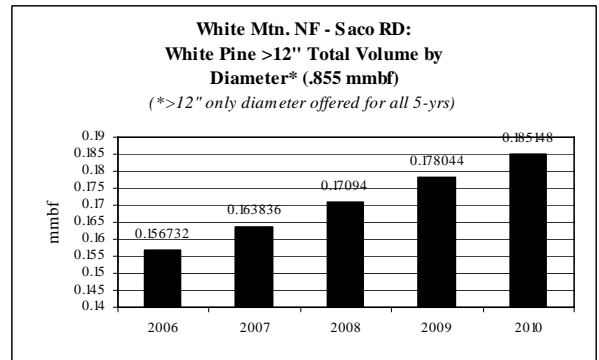
**A**

<b>White Pine</b> White Mtn. NF: Androscoggin RD	<b>5-yr = .577 mmbf</b>
	<ul style="list-style-type: none"> <li>• Growing supply from year to year</li> </ul>
gT = 0	<ul style="list-style-type: none"> <li>• &lt;4" = 0% (0 mmbf)</li> <li>• &gt;4"-7" = 0% (0 mmbf)</li> </ul>
S = 0	<ul style="list-style-type: none"> <li>• &gt;7"-9" = 0% (0 mmbf)</li> <li>• &gt;9"-12" = 0% (0 mmbf)</li> </ul>
L = .577	<ul style="list-style-type: none"> <li>• &gt;12" = 100% (.577 mmbf)</li> </ul>



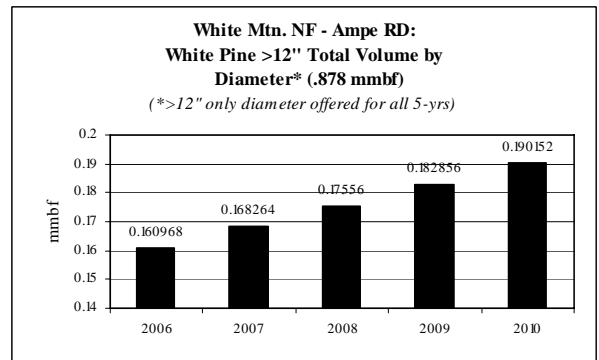
**B**

<b>White Pine</b> White Mtn. NF: Saco RD	<b>5-yr = .855 mmbf</b>
	<ul style="list-style-type: none"> <li>• Growing supply from year to year</li> </ul>
gT = 0	<ul style="list-style-type: none"> <li>• &lt;4" = 0% (0 mmbf)</li> <li>• &gt;4"-7" = 0% (0 mmbf)</li> </ul>
S = 0	<ul style="list-style-type: none"> <li>• &gt;7"-9" = 0% (0 mmbf)</li> <li>• &gt;9"-12" = 0% (0 mmbf)</li> </ul>
L = .855	<ul style="list-style-type: none"> <li>• &gt;12" = 100% (.855 mmbf)</li> </ul>



**C**

<b>White Pine</b> White Mtn. NF: Ampe RD	<b>5-yr = .878 mmbf</b>
	<ul style="list-style-type: none"> <li>• Growing supply from year to year</li> </ul>
gT = 0	<ul style="list-style-type: none"> <li>• &lt;4" = 0% (0 mmbf)</li> <li>• &gt;4"-7" = 0% (0 mmbf)</li> </ul>
S = 0	<ul style="list-style-type: none"> <li>• &gt;7"-9" = 0% (0 mmbf)</li> <li>• &gt;9"-12" = 0% (0 mmbf)</li> </ul>
L = .878	<ul style="list-style-type: none"> <li>• &gt;12" = 100% (.878 mmbf)</li> </ul>



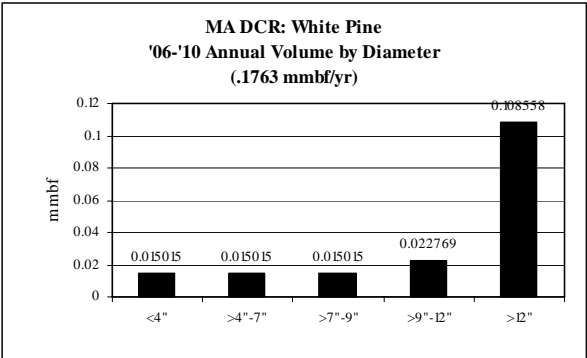
**Northeastern: White Pine CROP offering/removal  
'06 – '10 (by agency)**

**ROM # WP 1.4**

gT = green tons (up to <7" dbh)  
S = small log mmbf (>7"-12" dbh)  
L = large log mmbf (>12" dbh)

**H**

<b>White Pine MA DCR</b>	<b>5-yr = .882 mmbf; .1763 mmbf/yr</b>
	<ul style="list-style-type: none"> <li>• <b>Level supply from year to year</b></li> </ul>
gT = 750	<ul style="list-style-type: none"> <li>• &lt;4" = 8% (.075 mmbf)</li> <li>• &gt;4"-7" = 8% (.075 mmbf)</li> </ul>
S = .189	<ul style="list-style-type: none"> <li>• &gt;7"-9" = 8% (.075 mmbf)</li> <li>• &gt;9"-12" = 13% (.1138 mmbf)</li> </ul>
L = .543	<ul style="list-style-type: none"> <li>• &gt;12" = 62% (.543 mmbf)</li> </ul>



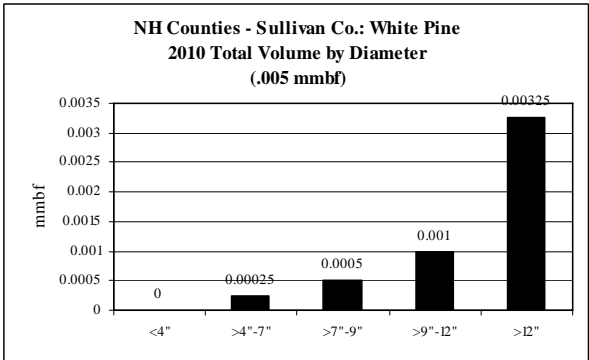
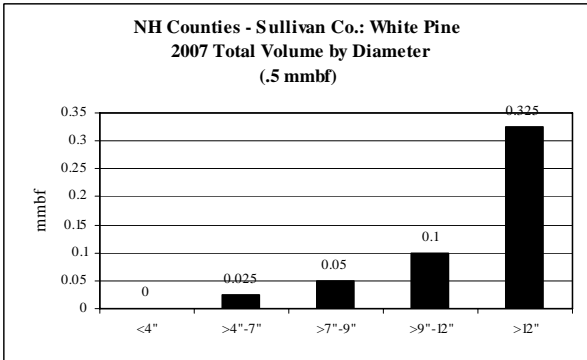
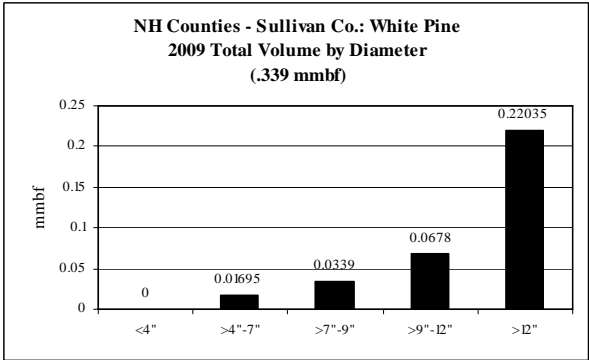
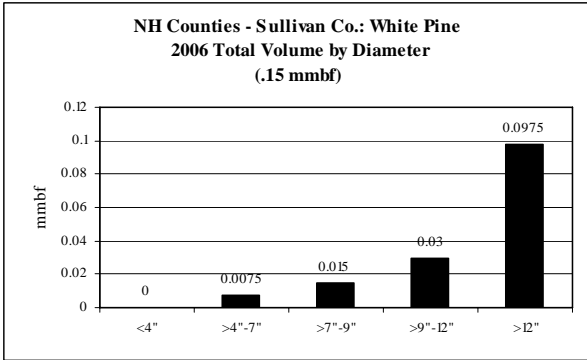
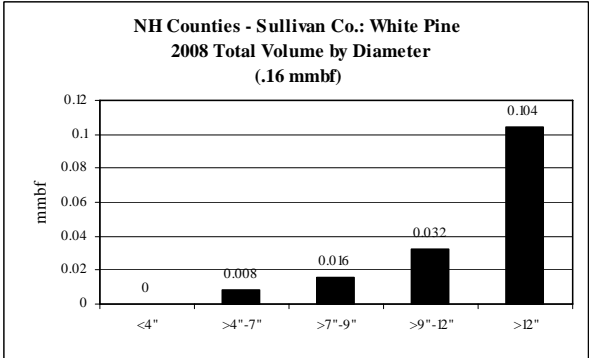
**Northeastern: White Pine CROP offering/removal  
'06 – '10 (by agency)**

**ROM # WP 1.5**

gT = green tons (up to <7" dbh)  
S = small log mmbf (>7"-12" dbh)  
L = large log mmbf (>12" dbh)

**I**

<b>White Pine</b> NH Counties: Sullivan Co.	<b>5-yr = 1.154 mmbf</b>
	<ul style="list-style-type: none"> <li>• <b>Unlevel supply from year to year</b></li> </ul>
gT = 288.5	<ul style="list-style-type: none"> <li>• &lt;4" = 0% (0 mmbf)</li> <li>• &gt;4"-7" = 5% (.0577 mmbf)</li> </ul>
S = .3462	<ul style="list-style-type: none"> <li>• &gt;7"-9" = 10% (.1154 mmbf)</li> <li>• &gt;9"-12" = 20% (.2308 mmbf)</li> </ul>
L = .7501	<ul style="list-style-type: none"> <li>• &gt;12" = 65% (.7501 mmbf)</li> </ul>



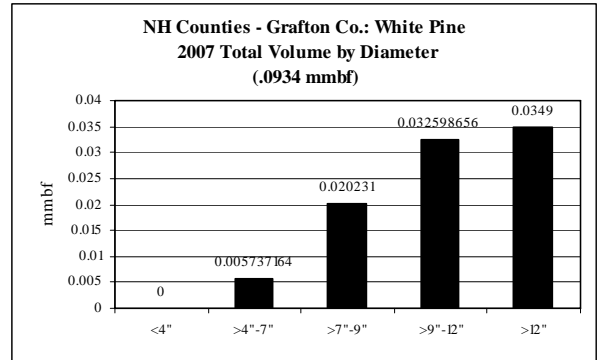
**Northeastern: White Pine CROP offering/removal  
'06 – '10 (by agency)**

**ROM # WP 1.6**

gT = green tons (up to <7" dbh)  
S = small log mmbf (>7"-12" dbh)  
L = large log mmbf (>12" dbh)

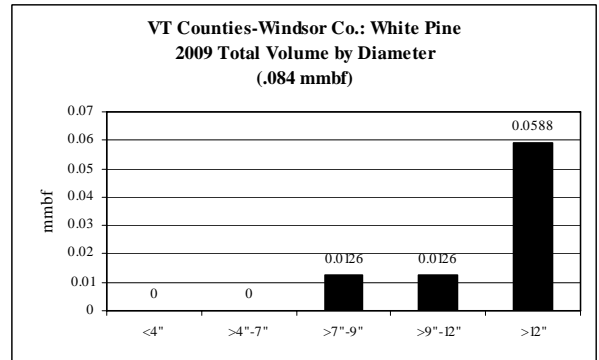
**J**

<b>White Pine</b> NH Counties: Grafton Co.	<b>5-yr = .0934 mmbf</b>
	<ul style="list-style-type: none"> <li>• Only offered in '07</li> </ul>
gT = 28.6	<ul style="list-style-type: none"> <li>• &lt;4" = 0% (0 mmbf)</li> <li>• &gt;4"-7" = 6% (.0057 mmbf)</li> </ul>
S = .0528	<ul style="list-style-type: none"> <li>• &gt;7"-9" = 22% (.0202 mmbf)</li> <li>• &gt;9"-12" = 35% (.0326 mmbf)</li> </ul>
L = .0349	<ul style="list-style-type: none"> <li>• &gt;12" = 37% (.0349 mmbf)</li> </ul>



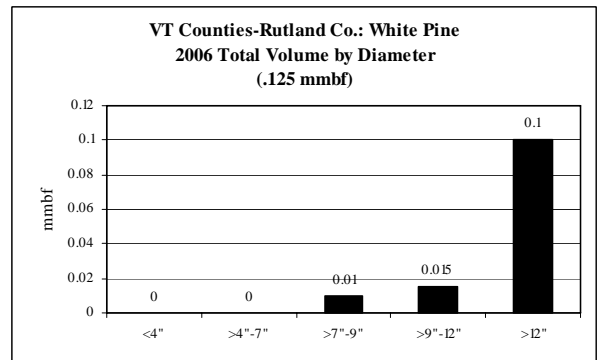
**K**

<b>White Pine</b> VT Counties: Windsor Co.	<b>5-yr = .084 mmbf</b>
	<ul style="list-style-type: none"> <li>• Only offered in '09</li> </ul>
gT = 0	<ul style="list-style-type: none"> <li>• &lt;4" = 0% (0 mmbf)</li> <li>• &gt;4"-7" = 0% (0 mmbf)</li> </ul>
S = .0252	<ul style="list-style-type: none"> <li>• &gt;7"-9" = 15% (.0126 mmbf)</li> <li>• &gt;9"-12" = 15% (.0126 mmbf)</li> </ul>
L = .0588	<ul style="list-style-type: none"> <li>• &gt;12" = 70% (.0588 mmbf)</li> </ul>



**L**

<b>White Pine</b> VT Counties: Rutland Co.	<b>5-yr = .125 mmbf</b>
	<ul style="list-style-type: none"> <li>• Only offered in '06</li> </ul>
gT = 0	<ul style="list-style-type: none"> <li>• &lt;4" = 0% (0 mmbf)</li> <li>• &gt;4"-7" = 0% (0 mmbf)</li> </ul>
S = .025	<ul style="list-style-type: none"> <li>• &gt;7"-9" = 8% (.01 mmbf)</li> <li>• &gt;9"-12" = 12% (.015 mmbf)</li> </ul>
L = .1	<ul style="list-style-type: none"> <li>• &gt;12" = 80% (.1 mmbf)</li> </ul>



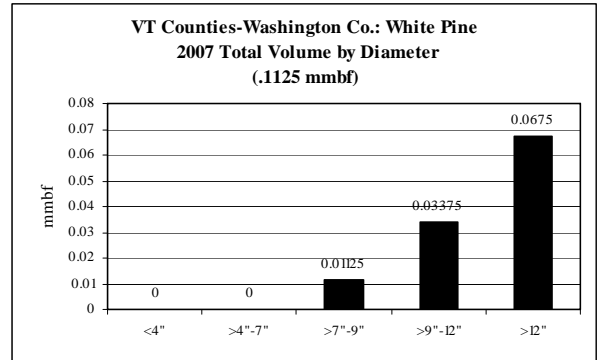
**Northeastern: White Pine CROP offering/removal  
'06 – '10 (by agency)**

**ROM # WP 1.7**

gT = green tons (up to <7" dbh)  
S = small log mmbf (>7"-12" dbh)  
L = large log mmbf (>12" dbh)

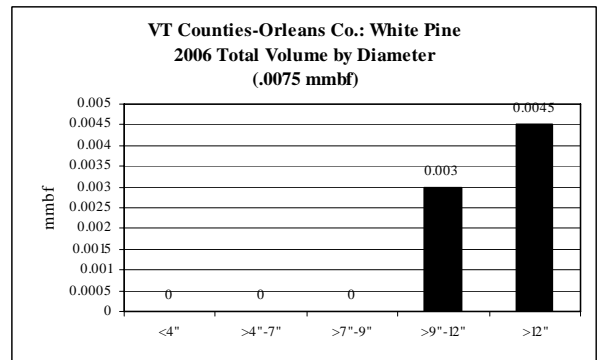
**M**

<b>White Pine</b> VT Counties: Washington Co.	<b>5-yr = .1125 mmbf</b>
	<ul style="list-style-type: none"> <li>• Only offered in '07</li> </ul>
gT = 0	<ul style="list-style-type: none"> <li>• &lt;4" = 0% (0 mmbf)</li> <li>• &gt;4"-7" = 0% (0 mmbf)</li> </ul>
S = .045	<ul style="list-style-type: none"> <li>• &gt;7"-9" = 10% (.0113 mmbf)</li> <li>• &gt;9"-12" = 30% (.0337 mmbf)</li> </ul>
L = .0675	<ul style="list-style-type: none"> <li>• &gt;12" = 60% (.0675 mmbf)</li> </ul>



**N**

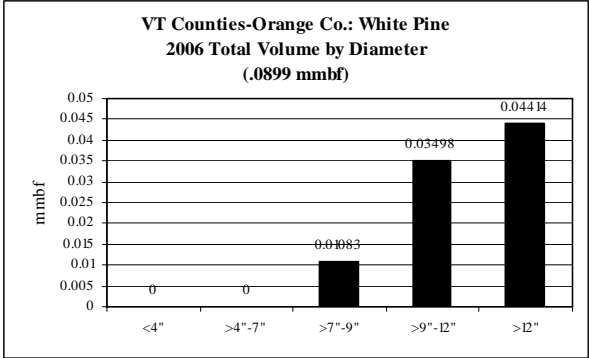
<b>White Pine</b> VT Counties: Orleans Co.	<b>5-yr = .0075 mmbf</b>
	<ul style="list-style-type: none"> <li>• Only offered in '06</li> </ul>
gT = 0	<ul style="list-style-type: none"> <li>• &lt;4" = 0% (0 mmbf)</li> <li>• &gt;4"-7" = 0% (0 mmbf)</li> </ul>
S = .003	<ul style="list-style-type: none"> <li>• &gt;7"-9" = 0% (0 mmbf)</li> <li>• &gt;9"-12" = 40% (.003 mmbf)</li> </ul>
L = .0045	<ul style="list-style-type: none"> <li>• &gt;12" = 60% (.0045 mmbf)</li> </ul>



**Northeastern: White Pine CROP offering/removal  
'06 – '10 (by agency)**

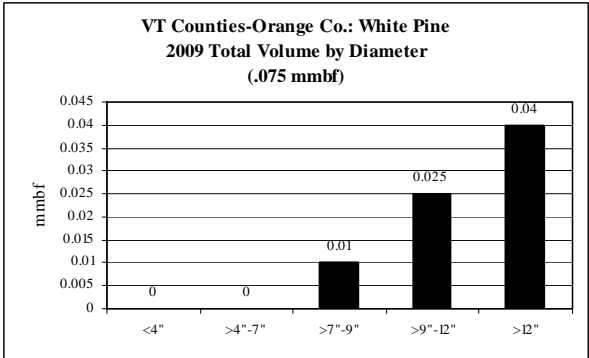
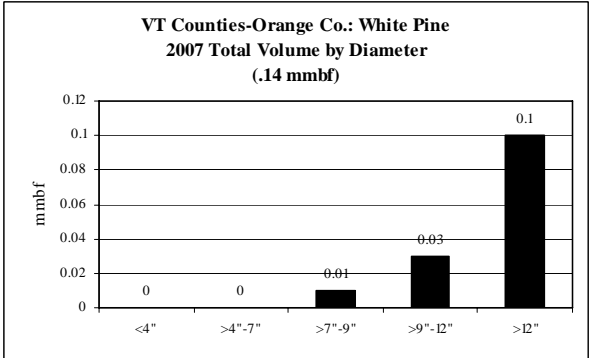
**ROM # WP 1.8**

gT = green tons (up to <7" dbh)  
S = small log mmbf (>7"-12" dbh)  
L = large log mmbf (>12" dbh)



**O**

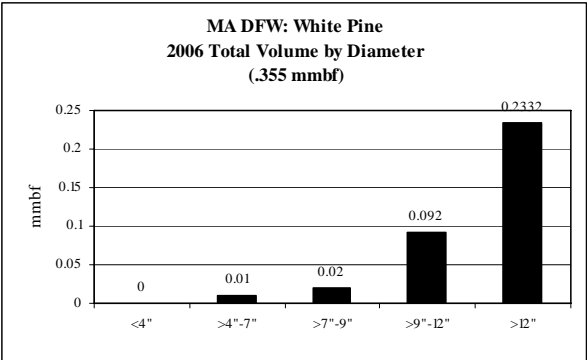
<b>White Pine VT Counties: Orange Co.</b>	<b>5-yr = .3049 mmbf</b>
	<ul style="list-style-type: none"> <li>• No volume in '08 &amp; '10</li> </ul>
gT = 0	<ul style="list-style-type: none"> <li>• &lt;4" = 0% (0 mmbf)</li> <li>• &gt;4"-7" = 0% (0 mmbf)</li> </ul>
S = .121	<ul style="list-style-type: none"> <li>• &gt;7"-9" = 10% (.031 mmbf)</li> <li>• &gt;9"-12" = 30% (.0899 mmbf)</li> </ul>
L = .184	<ul style="list-style-type: none"> <li>• &gt;12" = 60% (.184 mmbf)</li> </ul>



**Northeastern: White Pine CROP offering/removal  
'06 – '10 (by agency)**

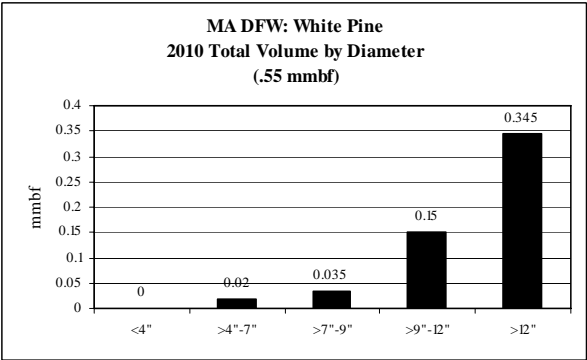
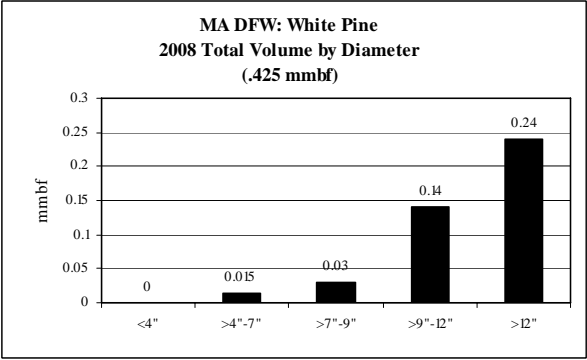
**ROM # WP 1.9**

gT = green tons (up to <7" dbh)  
S = small log mmbf (>7"-12" dbh)  
L = large log mmbf (>12" dbh)



*Q*

<b>White Pine MA DFW</b>	<b>5-yr = 1.33 mmbf</b>
	<ul style="list-style-type: none"> <li>• No offering in '07 &amp; '09</li> </ul>
gT = 225	<ul style="list-style-type: none"> <li>• &lt;4" = 0% (0 mmbf)</li> <li>• &gt;4"-7" = 3% (.045 mmbf)</li> </ul>
S = .467	<ul style="list-style-type: none"> <li>• &gt;7"-9" = 6% (.085 mmbf)</li> <li>• &gt;9"-12" = 29% (.382 mmbf)</li> </ul>
L = .8182	<ul style="list-style-type: none"> <li>• &gt;12" = 62% (.8182 mmbf)</li> </ul>



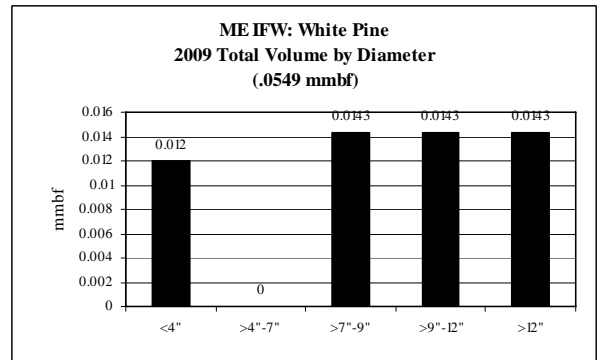
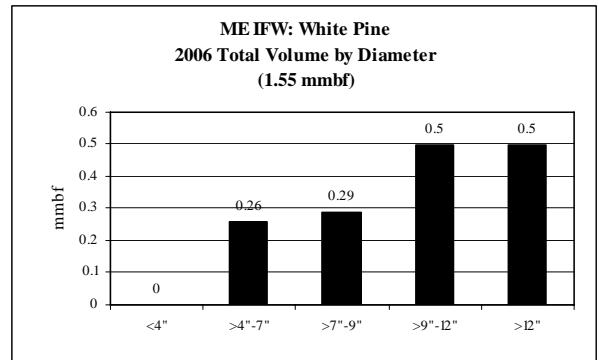
**Northeastern: White Pine CROP offering/removal  
'06 – '10 (by agency)**

**ROM # WP 1.10**

gT = green tons (up to <7" dbh)  
S = small log mmbf (>7"-12" dbh)  
L = large log mmbf (>12" dbh)

**R**

<b>White Pine ME IFW</b>	<b>5-yr = 1.605 mmbf</b>
	<ul style="list-style-type: none"> <li>• Only offered in '06 &amp; '09</li> </ul>
gT = 1,360	<ul style="list-style-type: none"> <li>• &lt;4" = 1% (.012 mmbf)</li> <li>• &gt;4"-7" = 16% (.26 mmbf)</li> </ul>
S = .8186	<ul style="list-style-type: none"> <li>• &gt;7"-9" = 19% (.3043 mmbf)</li> <li>• &gt;9"-12" = 32% (.5143 mmbf)</li> </ul>
L = .5143	<ul style="list-style-type: none"> <li>• &gt;12" = 32% (.5143 mmbf)</li> </ul>





**Northeastern: Spruce Species CROP offering/removal '06 – '10  
(gT = 3,144 / S = 1.289 mmbf / L = 3.26 mmbf)\*\***

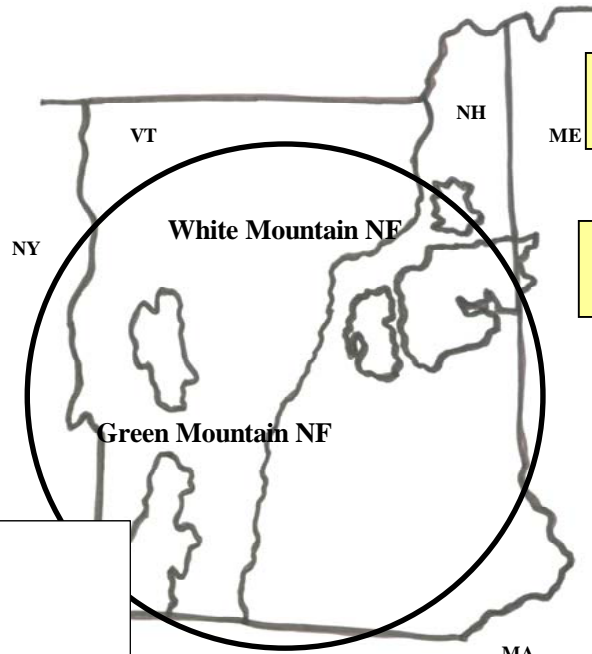
**ROM # Spruce Sp. 1**

**\*\* VT DNR – no data provided**

gT = green tons (up to <7" dbh)  
S = small log mmbf (>7"-12" dbh)  
L = large log mmbf (>12" dbh)

**White Mtn. NF: 3 RDs (2.61 mmbf) 50%  
(gT = 0 / S = 0 / L = 2.61)**

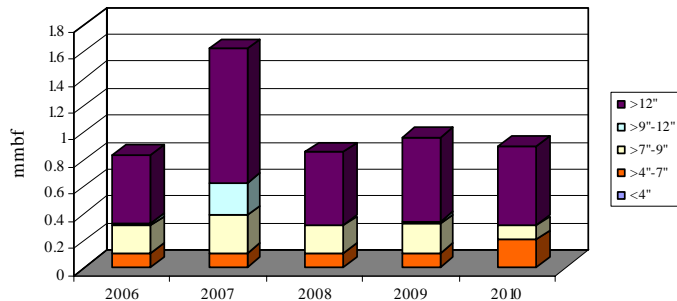
**Green Mtn. NF: 2 RDs (1.5 mmbf) 29%  
(gT = 3,000 / S = .9 / L = 0)**



**MA DCR: (.169 mmbf) 3%  
(gT = 144.3 / S = .036 / L = .104)**

**VT Counties: (.899 mmbf) 17%  
(gT = 0 / S = .352 / L = .546)**

**All Agencies: Spruce Species (5-yr total = 5.179 mmbf)  
.629 mmbf is <7" = 3,144 gT of biomass  
1.289 mmbf is >7"-12" = small logs  
3.26 mmbf is >12" = large logs**



	gT	mmbf	
	Biomass	Small Log	Large Log
2006	528.875	0.219956225	0.509736625
2007	528.875	0.522266225	0.991376625
2008	528.875	0.207266225	0.542876625
2009	528.875	0.232466225	0.625676625
2010	1028.875	0.107266225	0.590876625
Totals	3144.375	1.289221125	3.260543125
%	12%	25%	63%
mmbf	0.628875		

**5.17863925**

**Northeastern: *Spruce Species* CROP offering/removal '06 – '10  
(gT = 3,144 / S = 1.289 mmbf / L = 3.26 mmbf)\*\***

**ROM # Spruce Sp. 1.1**

**\*\* VT DNR – no data provided**

**White Mtn. NF:**

- A** *Androscoggin RD*\*\*\* (gT = 0 / S = 0 / L = .652)
- B** *Saco RD* (gT = 0 / S = 0 / L = .966)
- C** *Ampe RD* (gT = 0 / S = 0 / L = .992)

**NH DF & L:**

- D** NH DF & L

**Green Mtn. NF:**

- E** *Manchester RD* (gT = 2,500 / S = .5 / L = 0)
- F** *Rochester RD* (gT = 500 / S = .4 / L = 0)
- G** Middlebury RD

**MA DCR:**

- H** *MA DCR* (gT = 144.37 / S = .036 / L = .104)

**NH Counties:**

- I** Sullivan Co.
- J** Grafton Co.

**VT Counties:**

- K** *Windsor Co.* (gT = 0 / S = .025 / L = .059)
- L** Rutland Co.
- M** *Washington Co.* (gT = 0 / S = .315 / L = .472)
- N** *Orleans Co.* (gT = 0 / S = .001 / L = .0015)
- O** *Orange Co.* (gT = 0 / S = .012 / L = .013)
- P** Addison Co.

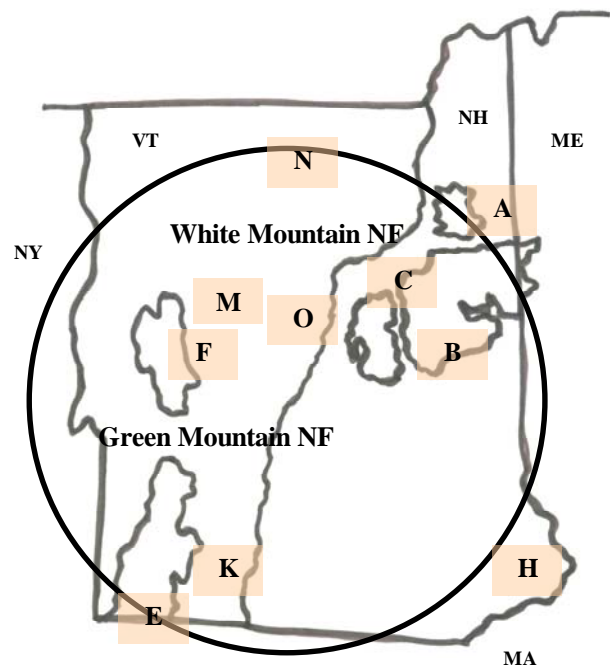
**MA DFW:**

- Q** MA DFW

**ME IFW:**

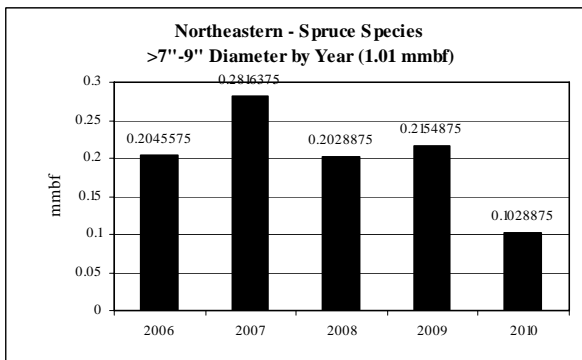
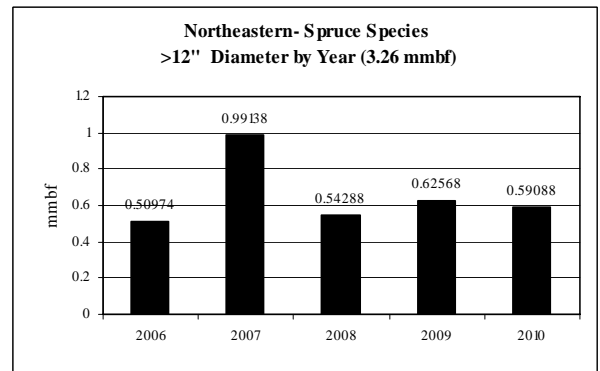
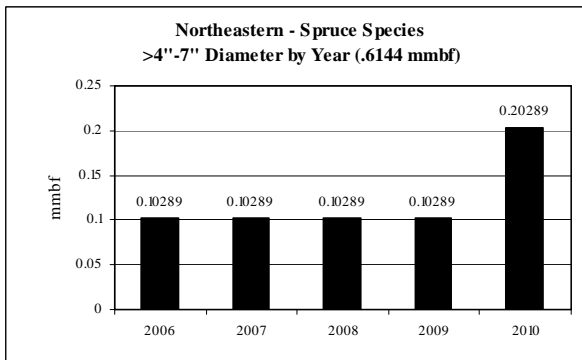
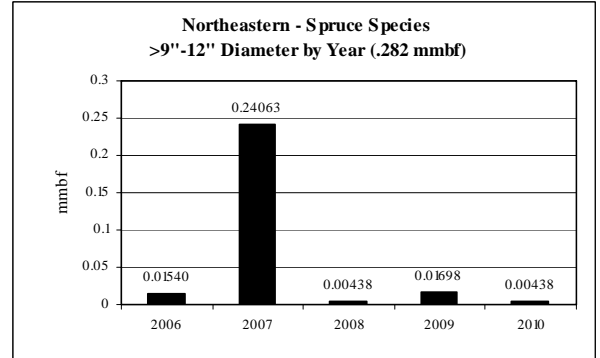
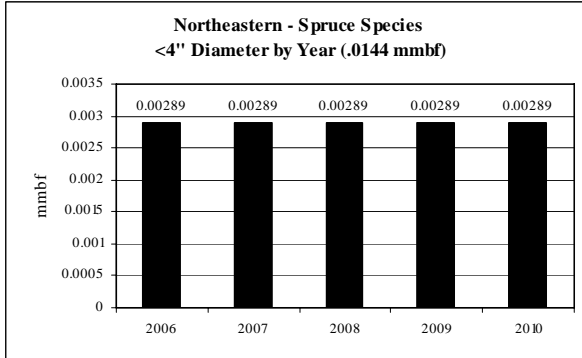
- R** ME IFW

\*\*\*italics/bold = species offering in CROP



***Spruce Species: Diameter by Year***

**ROM # Spruce Sp. 1.2**



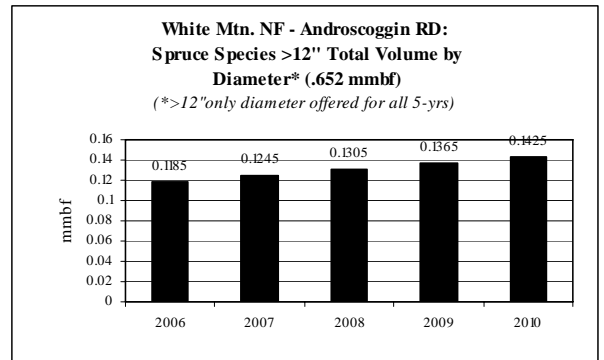
**Northeastern: Spruce Species CROP offering/removal  
'06 – '10 (by agency)**

**ROM # Spruce Sp. 1.3**

gT = green tons (up to <7" dbh)  
S = small log mmbf (>7"-12" dbh)  
L = large log mmbf (>12" dbh)

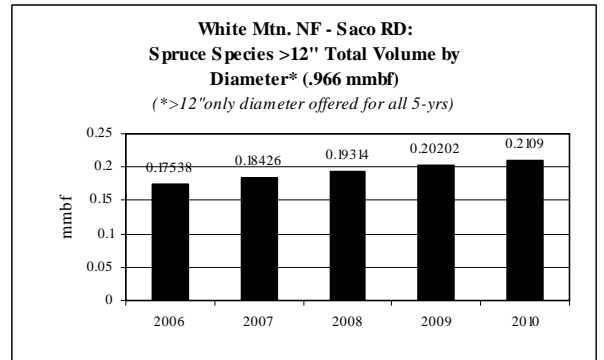
**A**

<b>Spruce Species White Mtn. NF: Androscoggin RD</b>	<b>5-yr = .652 mmbf</b>
	<ul style="list-style-type: none"> <li>• Growing supply from year to year</li> </ul>
gT = 0	<ul style="list-style-type: none"> <li>• &lt;4" = 0% (0 mmbf)</li> <li>• &gt;4"-7" = 0% (0 mmbf)</li> </ul>
S = 0	<ul style="list-style-type: none"> <li>• &gt;7"-9" = 0% (0 mmbf)</li> <li>• &gt;9"-12" = 0% (0 mmbf)</li> </ul>
L = .652	<ul style="list-style-type: none"> <li>• &gt;12" = 100% (.652 mmbf)</li> </ul>



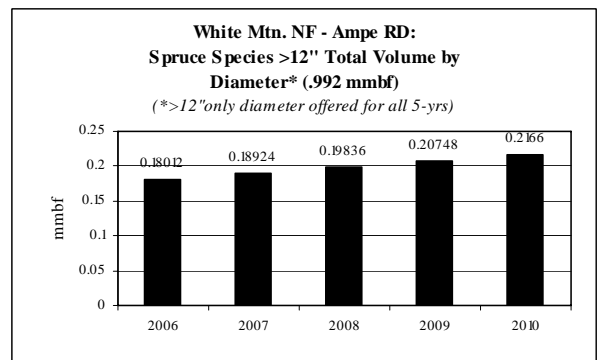
**B**

<b>Spruce Species White Mtn. NF: Saco RD</b>	<b>5-yr = .966 mmbf</b>
	<ul style="list-style-type: none"> <li>• Growing supply from year to year</li> </ul>
gT = 0	<ul style="list-style-type: none"> <li>• &lt;4" = 0% (0 mmbf)</li> <li>• &gt;4"-7" = 0% (0 mmbf)</li> </ul>
S = 0	<ul style="list-style-type: none"> <li>• &gt;7"-9" = 0% (0 mmbf)</li> <li>• &gt;9"-12" = 0% (0 mmbf)</li> </ul>
L = .966	<ul style="list-style-type: none"> <li>• &gt;12" = 100% (.966 mmbf)</li> </ul>



**C**

<b>Spruce Species White Mtn. NF: Ampe RD</b>	<b>5-yr = .992 mmbf</b>
	<ul style="list-style-type: none"> <li>• Growing supply from year to year</li> </ul>
gT = 0	<ul style="list-style-type: none"> <li>• &lt;4" = 0% (0 mmbf)</li> <li>• &gt;4"-7" = 0% (0 mmbf)</li> </ul>
S = 0	<ul style="list-style-type: none"> <li>• &gt;7"-9" = 0% (0 mmbf)</li> <li>• &gt;9"-12" = 0% (0 mmbf)</li> </ul>
L = .992	<ul style="list-style-type: none"> <li>• &gt;12" = 100% (.992 mmbf)</li> </ul>



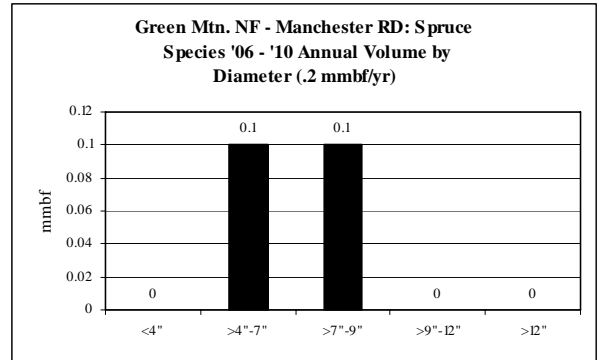
Northeastern: Spruce Species CROP offering/removal  
'06 – '10 (by agency)

ROM # Spruce Sp. 1.4

gT = green tons (up to <7" dbh)  
S = small log mmbf (>7"-12" dbh)  
L = large log mmbf (>12" dbh)

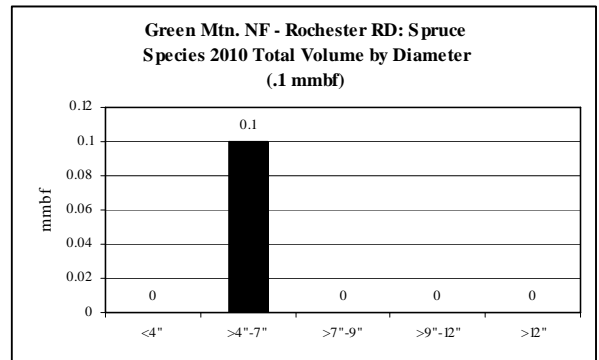
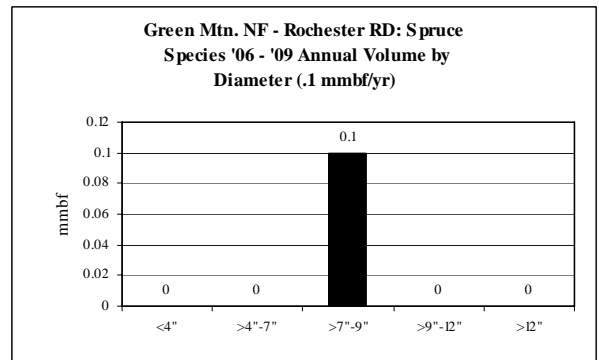
F

<b>Spruce Species Green Mtn. NF: Manchester RD</b>	<b>5-yr = 1 mmbf; .2 mmbf/yr</b>
	<ul style="list-style-type: none"> <li>• Level supply from year to year</li> </ul>
gT = 2,500	<ul style="list-style-type: none"> <li>• &lt;4" = 0% (0 mmbf)</li> <li>• &gt;4"-7" = 50% (.5 mmbf)</li> </ul>
S = .5	<ul style="list-style-type: none"> <li>• &gt;7"-9" = 50% (.5 mmbf)</li> <li>• &gt;9"-12" = 0% (0 mmbf)</li> </ul>
L = 0	<ul style="list-style-type: none"> <li>• &gt;12" = 0% (0 mmbf)</li> </ul>



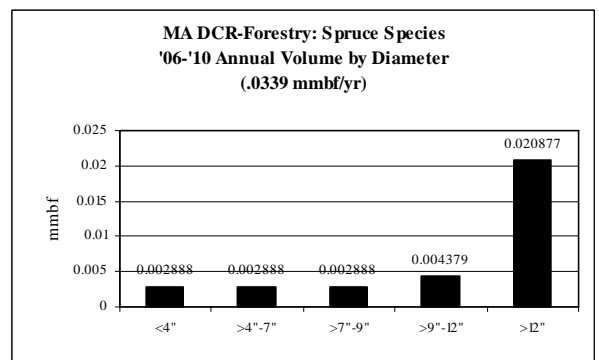
G

<b>Spruce Species Green Mtn. NF: Rochester RD</b>	<b>5-yr = .5 mmbf; .1 mmbf/yr</b>
	<ul style="list-style-type: none"> <li>• Level supply from year to year</li> </ul>
gT = 500	<ul style="list-style-type: none"> <li>• &lt;4" = 0% (0 mmbf)</li> <li>• &gt;4"-7" = 20% (.1 mmbf)</li> </ul>
S = .4	<ul style="list-style-type: none"> <li>• &gt;7"-9" = 80% (.4 mmbf)</li> <li>• &gt;9"-12" = 0% (0 mmbf)</li> </ul>
L = 0	<ul style="list-style-type: none"> <li>• &gt;12" = 0% (0 mmbf)</li> </ul>



H

<b>Spruce Species MA DCR</b>	<b>5-yr = .1696 mmbf; .0339 mmbf/yr</b>
	<ul style="list-style-type: none"> <li>• Level supply from year to year</li> </ul>
gT = 144	<ul style="list-style-type: none"> <li>• &lt;4" = 8% (.0144 mmbf)</li> <li>• &gt;4"-7" = 8% (.0144 mmbf)</li> </ul>
S = .0363	<ul style="list-style-type: none"> <li>• &gt;7"-9" = 9% (.0144 mmbf)</li> <li>• &gt;9"-12" = 13% (.022 mmbf)</li> </ul>
L = .1044	<ul style="list-style-type: none"> <li>• &gt;12" = 62% (.1044 mmbf)</li> </ul>



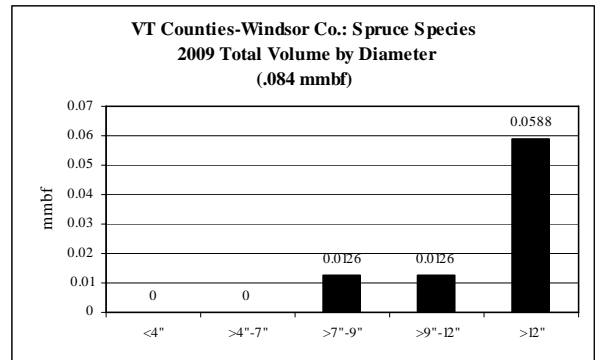
**Northeastern: Spruce Species CROP offering/removal  
'06 – '10 (by agency)**

**ROM # Spruce Sp. 1.5**

gT = green tons (up to <7" dbh)  
S = small log mmbf (>7"-12" dbh)  
L = large log mmbf (>12" dbh)

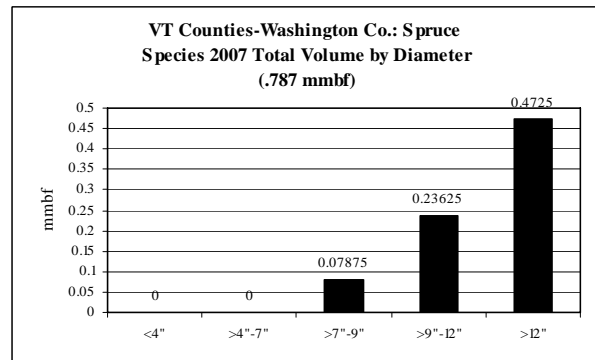
**K**

<b>Spruce Species</b> VT Counties: Windsor Co.	<b>5-yr = .084 mmbf</b>
	<ul style="list-style-type: none"> <li>• Only offered in '09</li> </ul>
gT = 0	<ul style="list-style-type: none"> <li>• &lt;4" = 0% (0 mmbf)</li> <li>• &gt;4"-7" = 0% (0 mmbf)</li> </ul>
S = .0252	<ul style="list-style-type: none"> <li>• &gt;7"-9" = 15% (.0126 mmbf)</li> <li>• &gt;9"-12" = 15% (.0126 mmbf)</li> </ul>
L = .0588	<ul style="list-style-type: none"> <li>• &gt;12" = 70% (.0588 mmbf)</li> </ul>



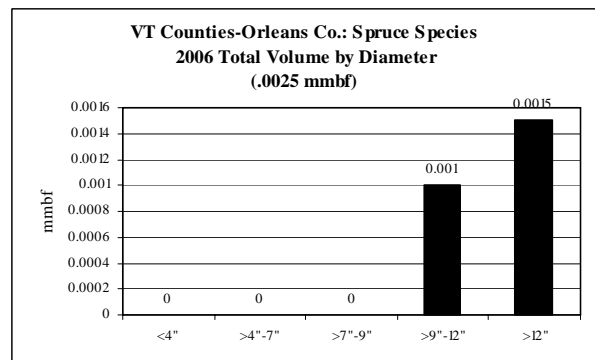
**M**

<b>Spruce Species</b> VT Counties: Washington Co.	<b>5-yr = .787 mmbf</b>
	<ul style="list-style-type: none"> <li>• Only offered in '07</li> </ul>
gT = 0	<ul style="list-style-type: none"> <li>• &lt;4" = 0% (0 mmbf)</li> <li>• &gt;4"-7" = 0% (0 mmbf)</li> </ul>
S = .315	<ul style="list-style-type: none"> <li>• &gt;7"-9" = 10% (.0787 mmbf)</li> <li>• &gt;9"-12" = 30% (.2363 mmbf)</li> </ul>
L = .472	<ul style="list-style-type: none"> <li>• &gt;12" = 60% (.472 mmbf)</li> </ul>



**N**

<b>Spruce Species</b> VT Counties: Orleans Co.	<b>5-yr = .0025 mmbf</b>
	<ul style="list-style-type: none"> <li>• Only offered in '06</li> </ul>
gT = 0	<ul style="list-style-type: none"> <li>• &lt;4" = 0% (0 mmbf)</li> <li>• &gt;4"-7" = 0% (0 mmbf)</li> </ul>
S = .001	<ul style="list-style-type: none"> <li>• &gt;7"-9" = 0% (0 mmbf)</li> <li>• &gt;9"-12" = 40% (.001 mmbf)</li> </ul>
L = .0015	<ul style="list-style-type: none"> <li>• &gt;12" = 60% (.0015 mmbf)</li> </ul>



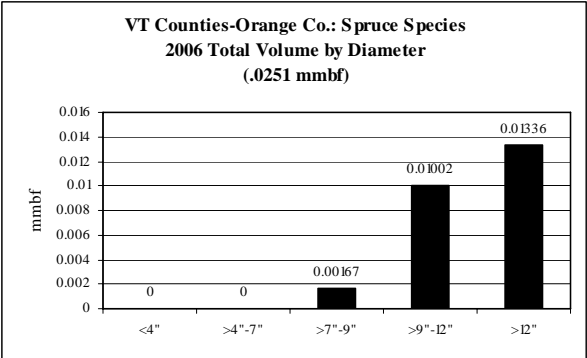
**Northeastern: Spruce Species CROP offering/removal  
'06 – '10 (by agency)**

**ROM # Spruce Sp. 1.6**

gT = green tons (up to <7" dbh)  
S = small log mmbf (>7"-12" dbh)  
L = large log mmbf (>12" dbh)

*O*

<b>Spruce Species</b> <b>VT Counties: Orange Co.</b>	<b>5-yr = .0251 mmbf</b>
	<ul style="list-style-type: none"> <li>• <b>Only offered in '06</b></li> </ul>
gT = 0	<ul style="list-style-type: none"> <li>• &lt;4" = 0% (0 mmbf)</li> <li>• &gt;4"-7" = 0% (0 mmbf)</li> </ul>
S = .0117	<ul style="list-style-type: none"> <li>• &gt;7"-9" = 10% (.0017 mmbf)</li> <li>• &gt;9"-12" = 30% (.01 mmbf)</li> </ul>
L = .0134	<ul style="list-style-type: none"> <li>• &gt;12" = 60% (.0134 mmbf)</li> </ul>



**Northeastern: Paper Birch CROP offering/removal '06 – '10**  
**(gT = 1,619 / S = .768 mmbf / L = 4.098 mmbf)\*\***

**ROM # PB 1**

\*\* VT DNR – no data provided

gT = green tons (up to <7" dbh)  
 S = small log mmbf (>7"-12" dbh)  
 L = large log mmbf (>12" dbh)

**White Mtn. NF: 3 RDs (3.03 mmbf) 58%**  
**(gT = 0 / S = 0 / L = 3.03)**

**Green Mtn. NF: 3 RDs (1.956 mmbf) 38%**  
**(gT = 1,440 / S = .696 / L = .972)**

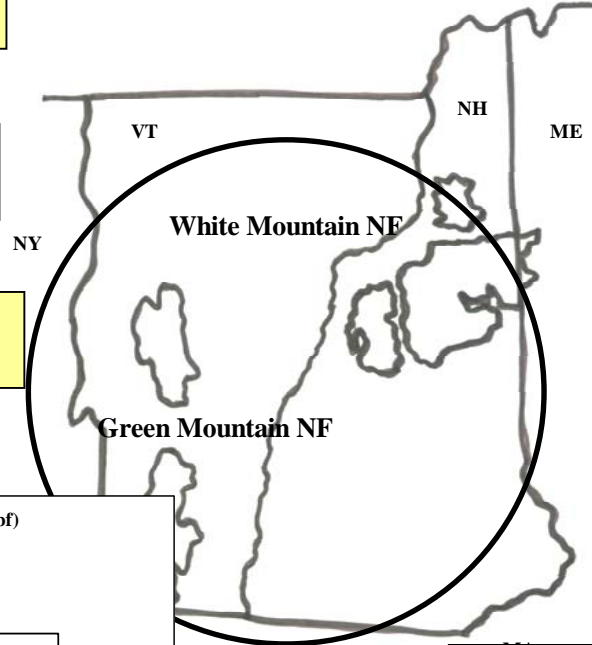
**NH Counties: 1 County (.0227 mmbf) <1%**  
**(gT = 7 / S = .0157 / L = .0057)**

**MA DCR: (.079 mmbf) 2%**  
**(gT = 67 / S = .0169 / L = .0487)**

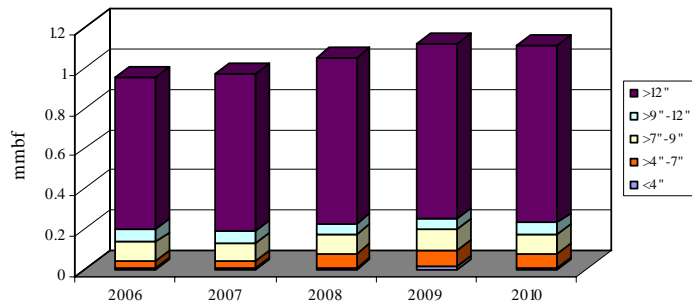
**VT Counties: 2 Counties (.067 mmbf) 1%**  
**(gT = 0 / S = .031 / L = .0364)**

**MA DFW: (.0147 mmbf) <1%**  
**(gT = 0 / S = .0091 / L = .0055)**

**ME IFW: (.021 mmbf) <1%**  
**(gT = 105 / S = 0 / L = 0)**



**All Agencies: Paper Birch (5-yr total = 5.19 mmbf)**  
**.323 mmbf is <7" = 1,619 gT of biomass**  
**.768 mmbf is >7"-12" = small logs**  
**4.098 mmbf is >12" = large logs**



	gT	mmbf	
	Biomass	Small Log	Large Log
2006	193.475	0.158790905	0.755942425
2007	200.467665	0.151101037	0.772622425
2008	373.475	0.149140905	0.820492425
2009	478.475	0.155490905	0.867442425
2010	373.475	0.153890905	0.881842425
Totals	1619.367665	0.768414657	4.098342125
%	6%	15%	79%
mmbf	0.323873533		

**5.190630315**



**Northeastern: Paper Birch CROP offering/removal '06 – '10**  
**(gT = 1,619 / S = .768 mmbf / L = 4.098 mmbf)\*\***

**ROM # PB 1.1**

**\*\* VT DNR – no data provided**

**White Mtn. NF:**

- A** *Androscoggin RD*\*\*\* (gT = 0 / S = 0 / L = .757)
- B** *Saco RD* (gT = 0 / S = 0 / L = 1.121)
- C** *Ampe RD* (gT = 0 / S = 0 / L = 1.151)

**NH DF & L:**

- D** NH DF & L

**Green Mtn. NF:**

- E** *Manchester RD* (gT = 1,080 / S = .396 / L = .516)
- F** *Rochester RD* (gT = 180 / S = .12 / L = .336)
- G** *Middlebury RD* (gT = 180 / S = .18 / L = .12)

**MA DCR:**

- H** *MA DCR* (gT = .67 / S = .069 / L = .0487)

**NH Counties:**

- I** Sullivan Co.
- J** *Grafton Co.* (gT = 7 / S = .0157 / L = .0057)

**VT Counties:**

- K** *Windsor Co.* (gT = 0 / S = .008 / L = .019)
- L** Rutland Co.
- M** Washington Co.
- N** Orleans Co.
- O** *Orange Co.* (gT = 0 / S = .0225 / L = .0175)
- P** Addison Co.

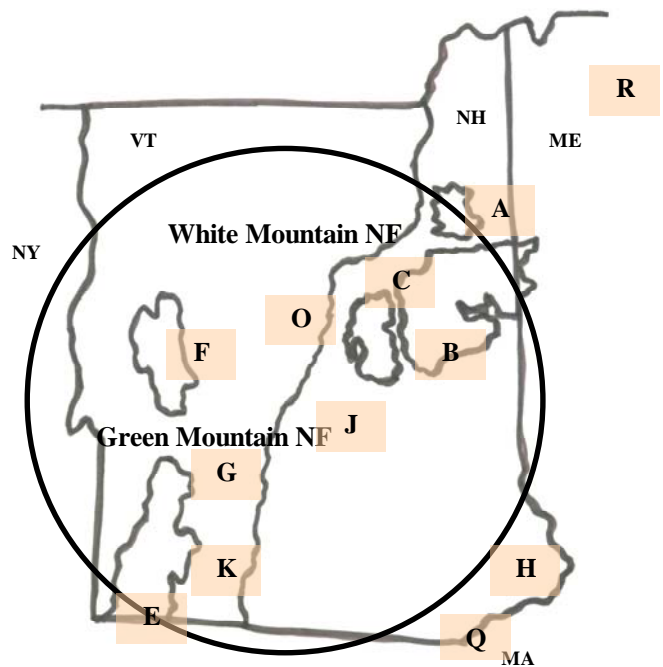
**MA DFW:**

- Q** *MA DFW* (gT = 0 / S = .009 / L = .0045)

**ME IFW:**

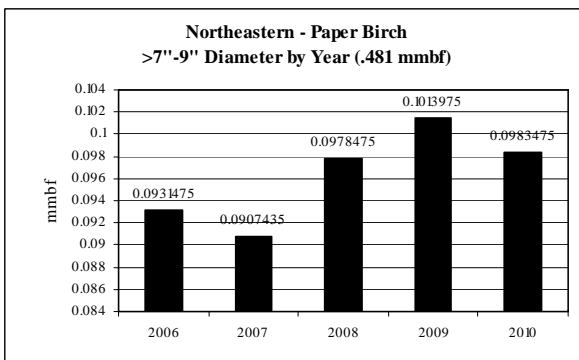
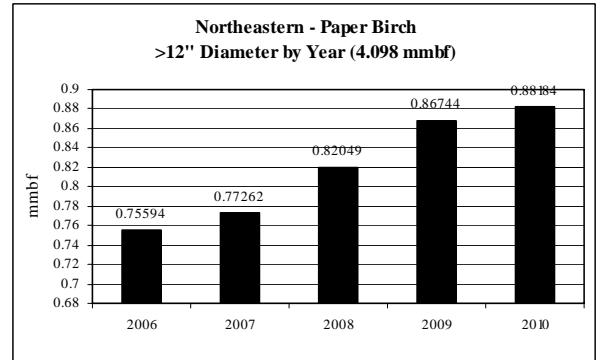
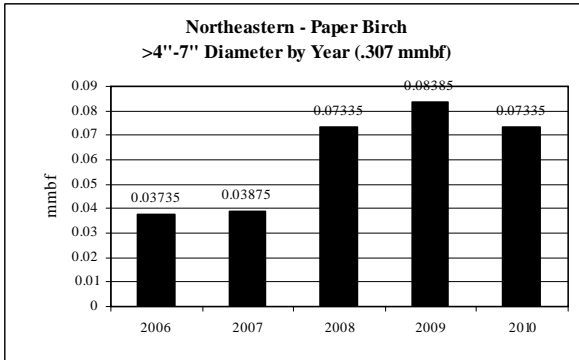
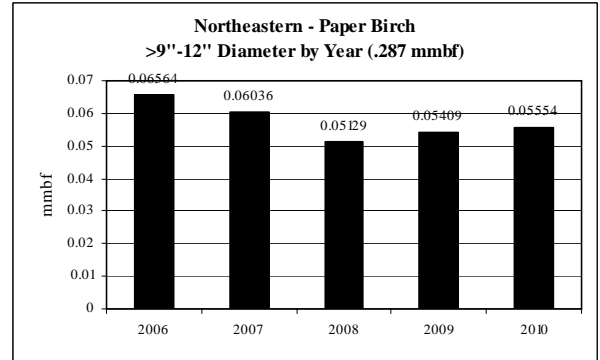
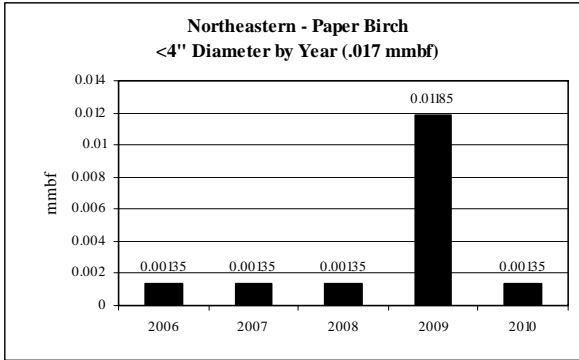
- R** *ME IFW* (gT = 105 / S = 0 / L = 0)

\*\*\*italics/bold = species offering in CROP



***Paper Birch: Diameter by Year***

**ROM # PB 1.2**



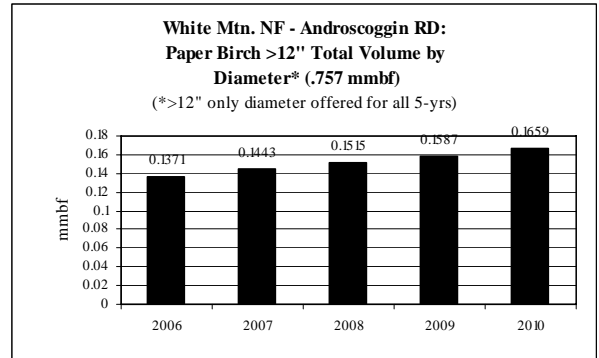
**Northeastern: Paper Birch CROP offering/removal  
'06 – '10 (by agency)**

**ROM # PB 1.3**

gT = green tons (up to <7" dbh)  
S = small log mmbf (>7"-12" dbh)  
L = large log mmbf (>12" dbh)

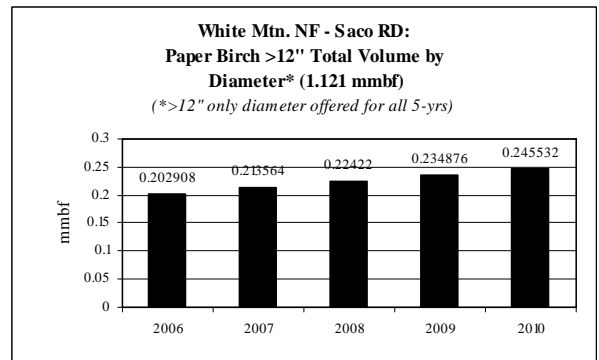
**A**

<b>Paper Birch White Mtn. NF: Androscoggin RD</b>	<b>5-yr = .757 mmbf</b>
	<ul style="list-style-type: none"> <li>• Growing supply from year to year</li> </ul>
gT = 0	<ul style="list-style-type: none"> <li>• &lt;4" = 0% (0 mmbf)</li> <li>• &gt;4"-7" = 0% (0 mmbf)</li> </ul>
S = 0	<ul style="list-style-type: none"> <li>• &gt;7"-9" = 0% (0 mmbf)</li> <li>• &gt;9"-12" = 0% (0 mmbf)</li> </ul>
L = .757	<ul style="list-style-type: none"> <li>• &gt;12" = 100% (.757 mmbf)</li> </ul>



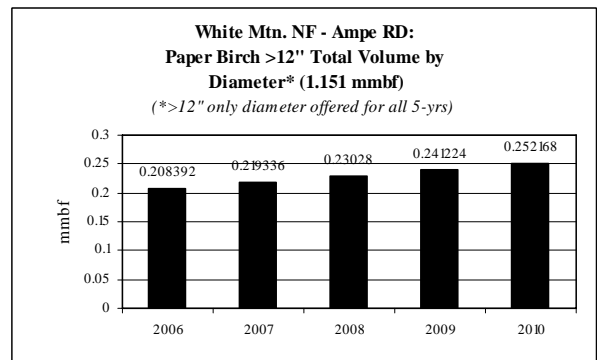
**B**

<b>Paper Birch White Mtn. NF: Saco RD</b>	<b>5-yr = 1.121 mmbf</b>
	<ul style="list-style-type: none"> <li>• Growing supply from year to year</li> </ul>
gT = 0	<ul style="list-style-type: none"> <li>• &lt;4" = 0% (0 mmbf)</li> <li>• &gt;4"-7" = 0% (0 mmbf)</li> </ul>
S = 0	<ul style="list-style-type: none"> <li>• &gt;7"-9" = 0% (0 mmbf)</li> <li>• &gt;9"-12" = 0% (0 mmbf)</li> </ul>
L = 1.121	<ul style="list-style-type: none"> <li>• &gt;12" = 100% (1.121 mmbf)</li> </ul>



**C**

<b>Paper Birch White Mtn. NF: Ampe RD</b>	<b>5-yr = 1.151 mmbf</b>
	<ul style="list-style-type: none"> <li>• Growing supply from year to year</li> </ul>
gT = 0	<ul style="list-style-type: none"> <li>• &lt;4" = 0% (0 mmbf)</li> <li>• &gt;4"-7" = 0% (0 mmbf)</li> </ul>
S = 0	<ul style="list-style-type: none"> <li>• &gt;7"-9" = 0% (0 mmbf)</li> <li>• &gt;9"-12" = 0% (0 mmbf)</li> </ul>
L = 1.151	<ul style="list-style-type: none"> <li>• &gt;12" = 100% (1.151 mmbf)</li> </ul>



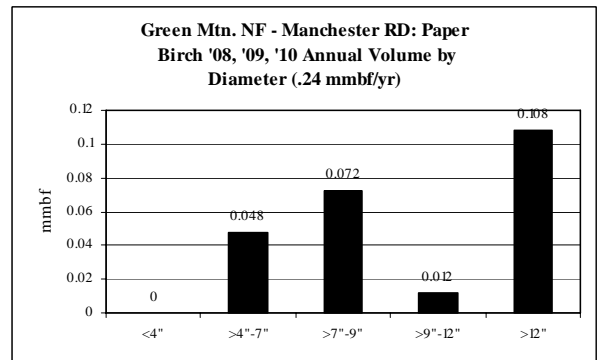
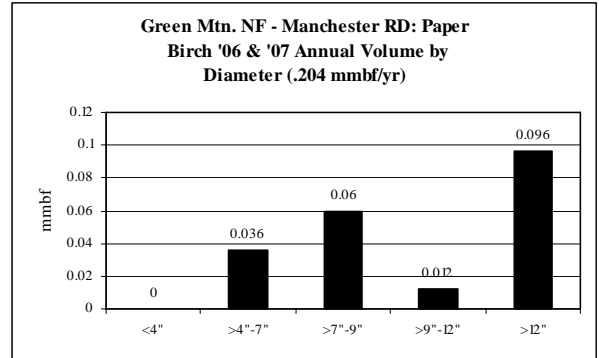
**Northeastern: Paper Birch CROP offering/removal  
'06 – '10 (by agency)**

**ROM # PB 1.4**

gT = green tons (up to <7" dbh)  
S = small log mmbf (>7"-12" dbh)  
L = large log mmbf (>12" dbh)

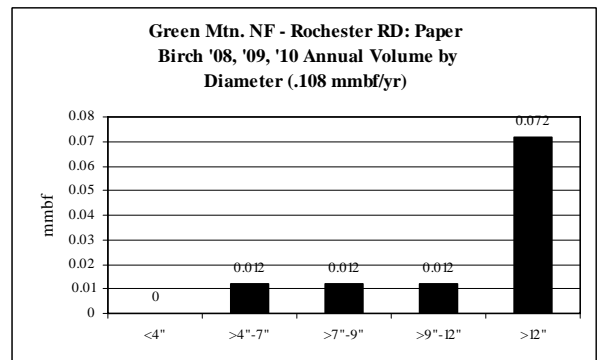
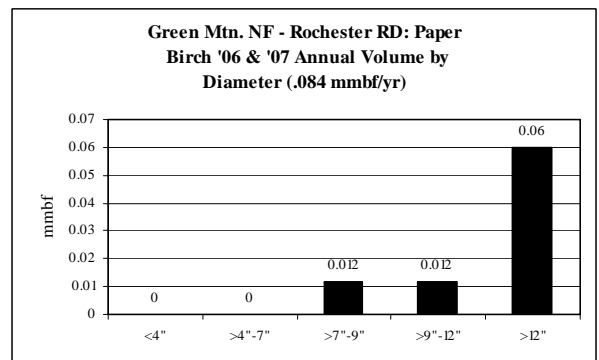
**E**

<b>Paper Birch Green Mtn. NF: Manchester RD</b>	<b>5-yr = 1.128 mmbf</b>
	<ul style="list-style-type: none"> <li>Fairly level supply from year to year</li> </ul>
gT = 1,080	<ul style="list-style-type: none"> <li>&lt;4" = 0% (0 mmbf)</li> <li>&gt;4"-7" = 19% (.216 mmbf)</li> </ul>
S = .396	<ul style="list-style-type: none"> <li>&gt;7"-9" = 30% (.336 mmbf)</li> <li>&gt;9"-12" = 5% (.06 mmbf)</li> </ul>
L = .516	<ul style="list-style-type: none"> <li>&gt;12" = 46% (.516 mmbf)</li> </ul>



**F**

<b>Paper Birch Green Mtn. NF: Rochester RD</b>	<b>5-yr = .492 mmbf</b>
	<ul style="list-style-type: none"> <li>Fairly level supply from year to year</li> </ul>
gT = 180	<ul style="list-style-type: none"> <li>&lt;4" = 0% (0 mmbf)</li> <li>&gt;4"-7" = 7% (.036 mmbf)</li> </ul>
S = .12	<ul style="list-style-type: none"> <li>&gt;7"-9" = 12% (.06 mmbf)</li> <li>&gt;9"-12" = 12% (.06 mmbf)</li> </ul>
L = .336	<ul style="list-style-type: none"> <li>&gt;12" = 68% (.336 mmbf)</li> </ul>



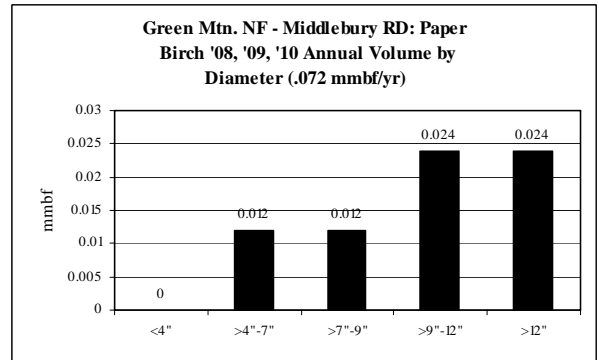
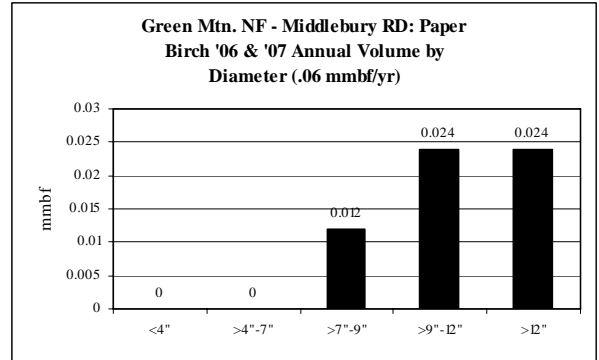
Northeastern: Paper Birch CROP offering/removal  
'06 – '10 (by agency)

ROM # PB 1.5

gT = green tons (up to <7" dbh)  
S = small log mmbf (>7"-12" dbh)  
L = large log mmbf (>12" dbh)

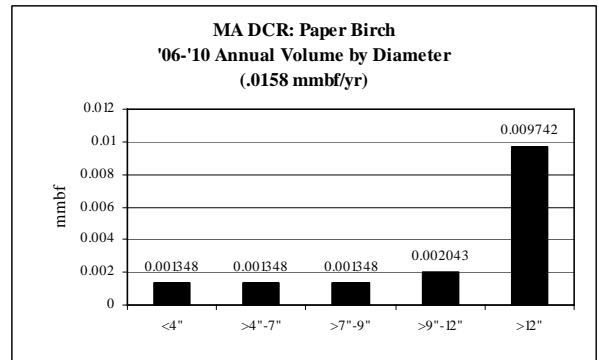
**G**

<b>Paper Birch</b> Green Mtn. NF: Middlebury RD	5-yr = .336 mmbf
	<ul style="list-style-type: none"> <li>• Level supply from year to year</li> </ul>
gT = 180	<ul style="list-style-type: none"> <li>• &lt;4" = 0% (0 mmbf)</li> <li>• &gt;4"-7" = 10% (.036 mmbf)</li> </ul>
S = .18	<ul style="list-style-type: none"> <li>• &gt;7"-9" = 18% (.06 mmbf)</li> <li>• &gt;9"-12" = 36% (.12 mmbf)</li> </ul>
L = .12	<ul style="list-style-type: none"> <li>• &gt;12" = 36% (.12 mmbf)</li> </ul>



**H**

<b>Paper Birch</b> MA DCR	5-yr = .079 mmbf; .0158 mmbf/yr
	<ul style="list-style-type: none"> <li>• Level supply from year to year</li> </ul>
gT = 67	<ul style="list-style-type: none"> <li>• &lt;4" = 8% (.0067 mmbf)</li> <li>• &gt;4"-7" = 8% (.0067 mmbf)</li> </ul>
S = .0169	<ul style="list-style-type: none"> <li>• &gt;7"-9" = 8% (.0067 mmbf)</li> <li>• &gt;9"-12" = 13% (.0102 mmbf)</li> </ul>
L = .0487	<ul style="list-style-type: none"> <li>• &gt;12" = 62% (.0487 mmbf)</li> </ul>



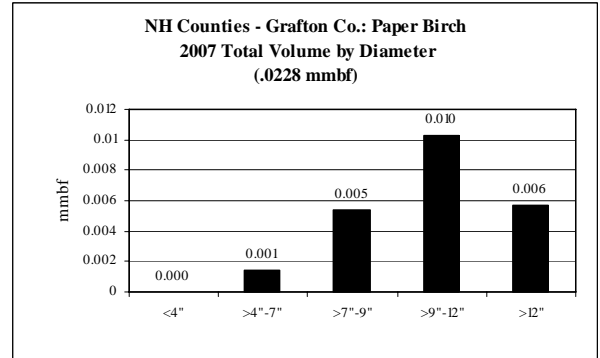
**Northeastern: Paper Birch CROP offering/removal  
'06 – '10 (by agency)**

**ROM # PB 1.6**

gT = green tons (up to <7" dbh)  
S = small log mmbf (>7"-12" dbh)  
L = large log mmbf (>12" dbh)

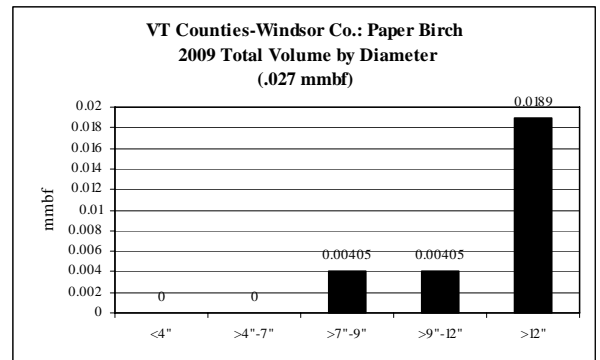
**J**

<b>Paper Birch NH Counties: Grafton Co.</b>	<b>5-yr = .0228 mmbf</b>
	<ul style="list-style-type: none"> <li>• Only offered in '07</li> </ul>
gT = 7	<ul style="list-style-type: none"> <li>• &lt;4" = 0% (0 mmbf)</li> <li>• &gt;4"-7" = 6% (.0014 mmbf)</li> </ul>
S = .0157	<ul style="list-style-type: none"> <li>• &gt;7"-9" = 24% (.0054 mmbf)</li> <li>• &gt;9"-12" = 20% (.0103 mmbf)</li> </ul>
L = .0057	<ul style="list-style-type: none"> <li>• &gt;12" = 67% (.0057 mmbf)</li> </ul>



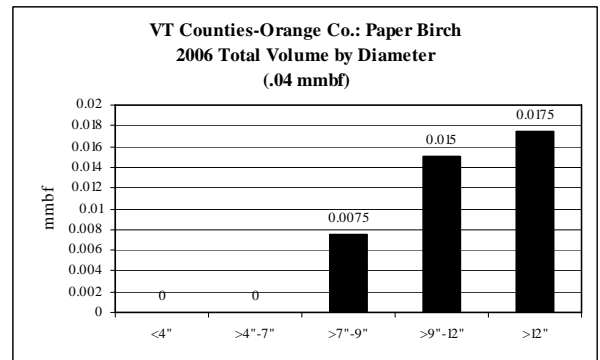
**K**

<b>Paper Birch VT Counties: Windsor Co.</b>	<b>5-yr = .027 mmbf</b>
	<ul style="list-style-type: none"> <li>• Only offered in '09</li> </ul>
gT = 0	<ul style="list-style-type: none"> <li>• &lt;4" = 0% (0 mmbf)</li> <li>• &gt;4"-7" = 0% (0 mmbf)</li> </ul>
S = .008	<ul style="list-style-type: none"> <li>• &gt;7"-9" = 15% (.004 mmbf)</li> <li>• &gt;9"-12" = 15% (.004 mmbf)</li> </ul>
L = .0189	<ul style="list-style-type: none"> <li>• &gt;12" = 67% (.0189 mmbf)</li> </ul>



**O**

<b>Paper Birch VT Counties: Orange Co.</b>	<b>5-yr = .04 mmbf</b>
	<ul style="list-style-type: none"> <li>• Only offered in '06</li> </ul>
gT = 0	<ul style="list-style-type: none"> <li>• &lt;4" = 0% (0 mmbf)</li> <li>• &gt;4"-7" = 0% (0 mmbf)</li> </ul>
S = .0225	<ul style="list-style-type: none"> <li>• &gt;7"-9" = 18% (.0075 mmbf)</li> <li>• &gt;9"-12" = 38% (.015 mmbf)</li> </ul>
L = .0175	<ul style="list-style-type: none"> <li>• &gt;12" = 44% (.0175 mmbf)</li> </ul>



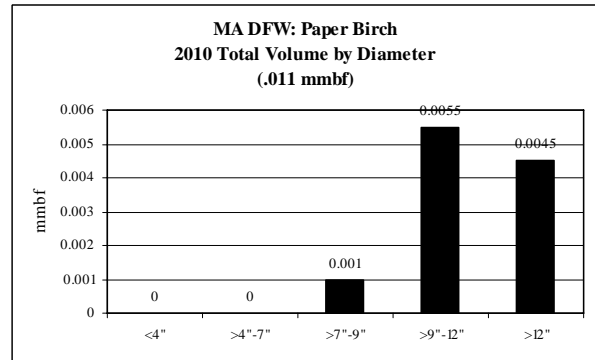
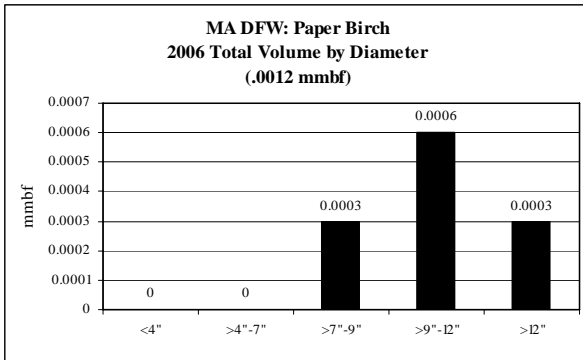
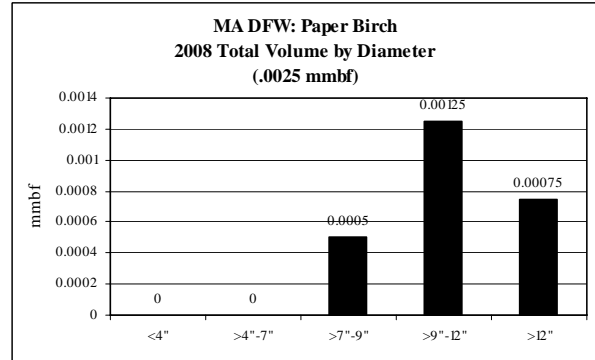
**Northeastern: Paper Birch CROP offering/removal  
'06 – '10 (by agency)**

**ROM # PB 1.7**

gT = green tons (up to <7" dbh)  
S = small log mmbf (>7"-12" dbh)  
L = large log mmbf (>12" dbh)

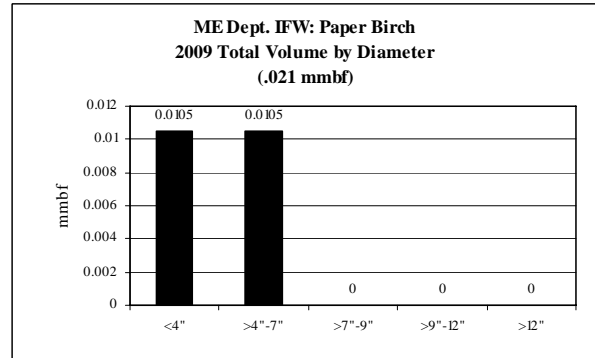
**Q**

<b>Paper Birch MA DFW</b>	<b>5-yr = .0147 mmbf</b>
	<ul style="list-style-type: none"> <li>• No offering in '07 &amp; '09</li> </ul>
gT = 0	<ul style="list-style-type: none"> <li>• &lt;4" = 0% (0 mmbf)</li> <li>• &gt;4"-7" = 0% (0 mmbf)</li> </ul>
S = .0091	<ul style="list-style-type: none"> <li>• &gt;7"-9" = 12% (.0018 mmbf)</li> <li>• &gt;9"-12" = 50% (.0073 mmbf)</li> </ul>
L = .0056	<ul style="list-style-type: none"> <li>• &gt;12" = 38% (.0056 mmbf)</li> </ul>



**R**

<b>Paper Birch ME IFW</b>	<b>5-yr = .021 mmbf</b>
	<ul style="list-style-type: none"> <li>• Only offered in '09</li> </ul>
gT = 105	<ul style="list-style-type: none"> <li>• &lt;4" = 50% (.0105 mmbf)</li> <li>• &gt;4"-7" = 50% (.0105 mmbf)</li> </ul>
S = 0	<ul style="list-style-type: none"> <li>• &gt;7"-9" = 0% (0 mmbf)</li> <li>• &gt;9"-12" = 0% (0 mmbf)</li> </ul>
L = 0	<ul style="list-style-type: none"> <li>• &gt;12" = 0% (0 mmbf)</li> </ul>



**Northeastern: Beech CROP offering/removal '06 – '10  
(gT = 67.375 / S = .0231 mmbf / L = 4.435mmbf)\*\***

**ROM # BE 1**

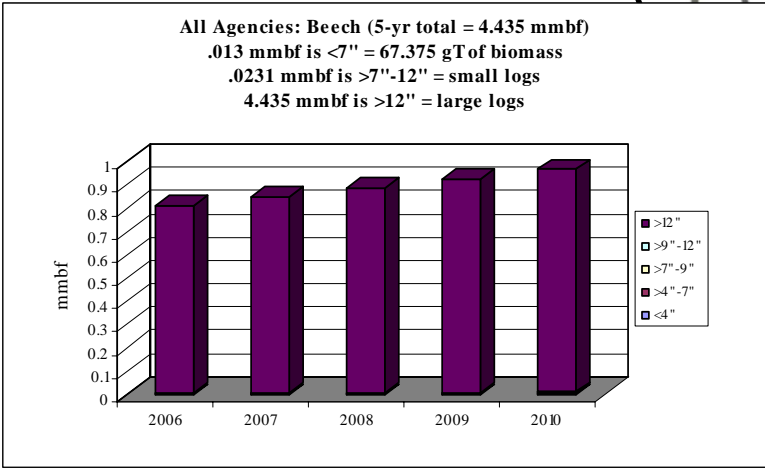
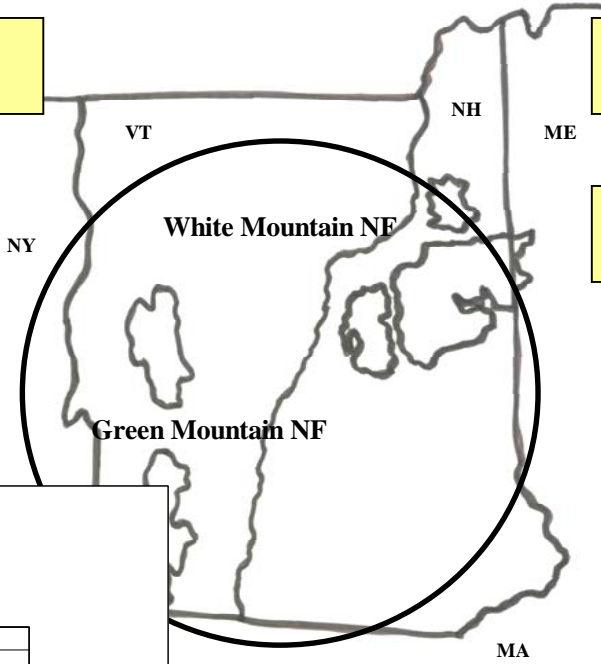
gT = green tons (up to <7" dbh)  
S = small log mmbf (>7"-12" dbh)  
L = large log mmbf (>12" dbh)

**\*\* VT DNR – no data provided**

**White Mtn. NF: 3 RDs (4.347 mmbf) 98%  
(gT = 0 / S = 0 / L = 4.347)**

**MA DCR: (.079 mmbf) 2%  
(gT = 67.375 / S = .0169 / L = .0487)**

**MA DFW: (.0087 mmbf) <1%  
(gT = 0 / S = .0062 / L = .0026)**



	gT	mmbf	
	Biomass	Small Log	Large Log
2006	13.475	0.004290905	0.802642425
2007	13.475	0.003390905	0.840742425
2008	13.475	0.005140905	0.879892425
2009	13.475	0.003390905	0.917542425
2010	13.475	0.006890905	0.957442425
Totals	67.375	0.023104525	4.398262125
%	0%	1%	99%
mmbf	0.013475		

**4.43484165**



**Northeastern: *Beech* CROP offering/removal '06 – '10**  
**(gT = 67.375 / S = .0231 mmbf / L = 4.435 mmbf)\*\***

**ROM # BE 1.1**

**\*\* VT DNR – no data provided**

**White Mtn. NF:**

- A** *Androscoggin RD*\*\*\*(gT = 0 / S = 0 / L = 1.087)
- B** *Saco RD* (gT = 0 / S = 0 / L = 1.608)
- C** *Ampe RD* (gT = 0 / S = 0 / L = 1.652)

**NH DF & L:**

- D** NH DF & L

**Green Mtn. NF:**

- E** Manchester RD
- F** Rochester RD
- G** Middlebury RD

**MA DCR:**

- H** *MA DCR* (gT = 67.375 / S = .0169 / L = .0487)

**NH Counties:**

- I** Sullivan Co.
- J** Grafton Co.

**VT Counties:**

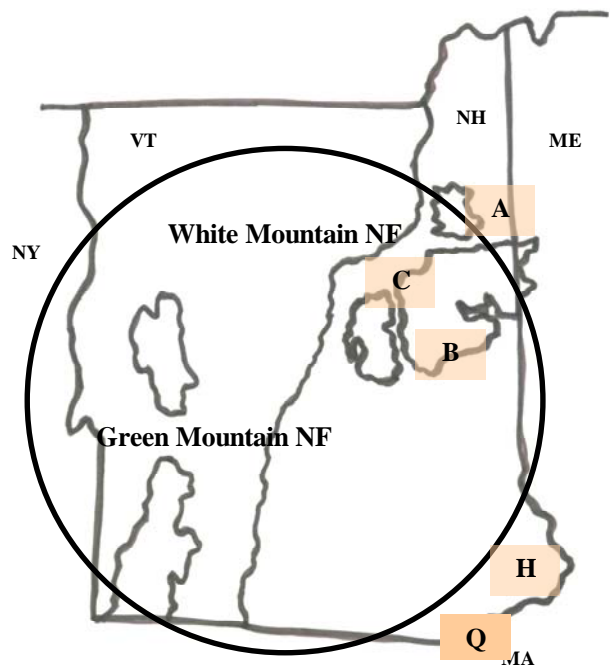
- K** Windsor Co.
- L** Rutland Co.
- M** Washington Co.
- N** Orleans Co.
- O** Orange Co.
- P** Addison Co.

**MA DFW:**

- Q** *MA DFW* (gT = 0 / S = .0091 / L = .0055)

**ME IFW:**

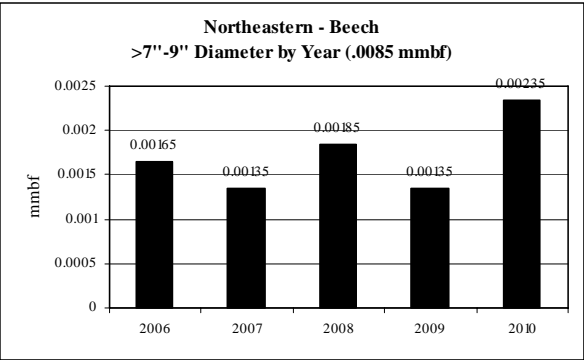
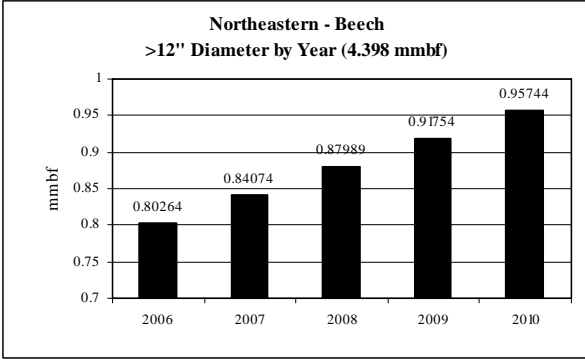
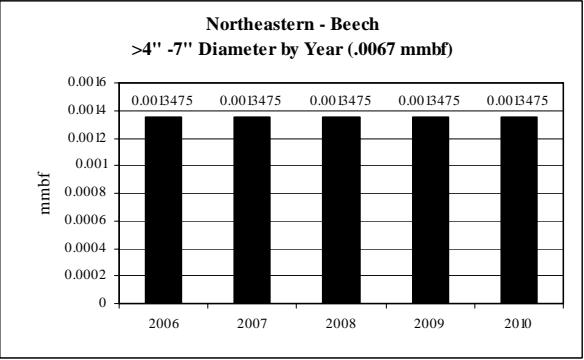
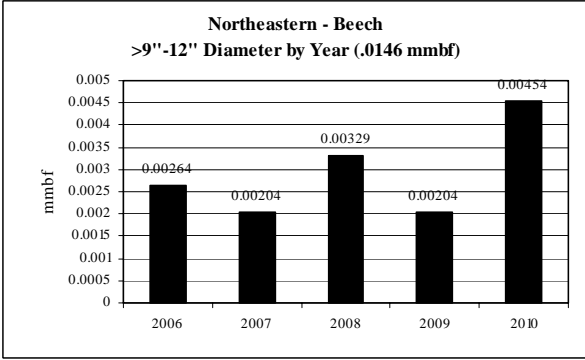
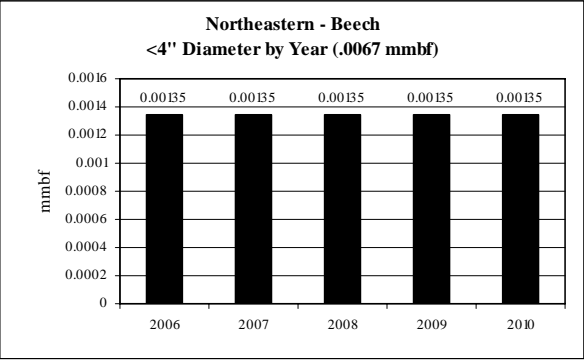
- R** ME IFW



\*\*\*italics/bold = species offering in CROP

***Beech*: Diameter by Year**

**ROM # BE 1.2**



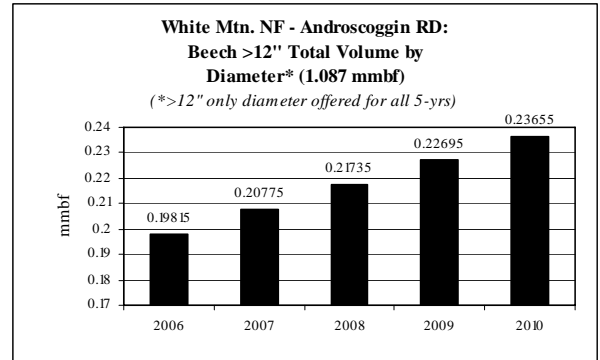
**Northeastern: Beech CROP offering/removal  
'06 – '10 (by agency)**

**ROM # BE 1.3**

gT = green tons (up to <7" dbh)  
S = small log mmbf (>7"-12" dbh)  
L = large log mmbf (>12" dbh)

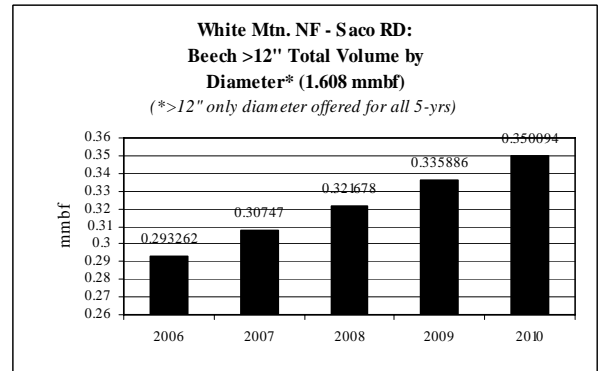
**A**

<b>Beech</b> White Mtn. NF: Androscoggin RD	<b>5-yr = 1.087 mmbf</b>
	<ul style="list-style-type: none"> <li>• Growing supply from year to year</li> </ul>
gT = 0	<ul style="list-style-type: none"> <li>• &lt;4" = 0% (0 mmbf)</li> <li>• &gt;4"-7" = 0% (0 mmbf)</li> </ul>
S = 0	<ul style="list-style-type: none"> <li>• &gt;7"-9" = 0% (0 mmbf)</li> <li>• &gt;9"-12" = 0% (0 mmbf)</li> </ul>
L = 1.087	<ul style="list-style-type: none"> <li>• &gt;12" = 100% (1.087 mmbf)</li> </ul>



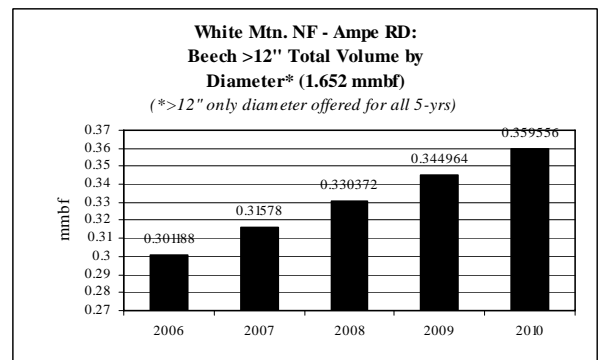
**B**

<b>Beech</b> White Mtn. NF: Saco RD	<b>5-yr = 1.608 mmbf</b>
	<ul style="list-style-type: none"> <li>• Growing supply from year to year</li> </ul>
gT = 0	<ul style="list-style-type: none"> <li>• &lt;4" = 0% (0 mmbf)</li> <li>• &gt;4"-7" = 0% (0 mmbf)</li> </ul>
S = 0	<ul style="list-style-type: none"> <li>• &gt;7"-9" = 0% (0 mmbf)</li> <li>• &gt;9"-12" = 0% (0 mmbf)</li> </ul>
L = 1.608	<ul style="list-style-type: none"> <li>• &gt;12" = 100% (1.608 mmbf)</li> </ul>



**C**

<b>Beech</b> White Mtn. NF: Ampe RD	<b>5-yr = 1.652 mmbf</b>
	<ul style="list-style-type: none"> <li>• Growing supply from year to year</li> </ul>
gT = 0	<ul style="list-style-type: none"> <li>• &lt;4" = 0% (0 mmbf)</li> <li>• &gt;4"-7" = 0% (0 mmbf)</li> </ul>
S = 0	<ul style="list-style-type: none"> <li>• &gt;7"-9" = 0% (0 mmbf)</li> <li>• &gt;9"-12" = 0% (0 mmbf)</li> </ul>
L = 1.652	<ul style="list-style-type: none"> <li>• &gt;12" = 100% (1.652 mmbf)</li> </ul>



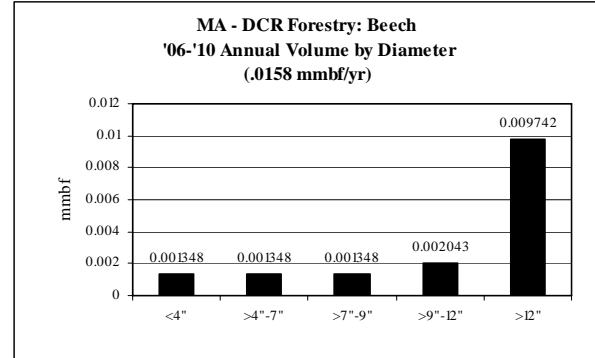
**Northeastern: *Beech* CROP offering/removal  
'06 – '10 (by agency)**

**ROM # PB 1.4**

gT = green tons (up to <7" dbh)  
S = small log mmbf (>7"-12" dbh)  
L = large log mmbf (>12" dbh)

**H**

<b>Beech MA DCR</b>	<b>5-yr = .079 mmbf; .0158 mmbf/yr</b>
	<ul style="list-style-type: none"> <li>• <b>Level supply from year to year</b></li> </ul>
gT = 67	<ul style="list-style-type: none"> <li>• &lt;4" = 8% (.0067 mmbf)</li> <li>• &gt;4"-7" = 8% (.0067 mmbf)</li> </ul>
S = .0169	<ul style="list-style-type: none"> <li>• &gt;7"-9" = 8% (.0067 mmbf)</li> <li>• &gt;9"-12" = 13% (.0102 mmbf)</li> </ul>
L = .0487	<ul style="list-style-type: none"> <li>• &gt;12" = 62% (.0487 mmbf)</li> </ul>



**Q**

<b>Beech MA DFW</b>	<b>5-yr = .0087 mmbf</b>
	<ul style="list-style-type: none"> <li>• <b>No offering in '07 &amp; '09</b></li> </ul>
gT = 0	<ul style="list-style-type: none"> <li>• &lt;4" = 0% (0 mmbf)</li> <li>• &gt;4"-7" = 0% (0 mmbf)</li> </ul>
S = .0061	<ul style="list-style-type: none"> <li>• &gt;7"-9" = 10% (.0018 mmbf)</li> <li>• &gt;9"-12" = 20% (.0043 mmbf)</li> </ul>
L = .0026	<ul style="list-style-type: none"> <li>• &gt;12" = 67% (.0026 mmbf)</li> </ul>

