



United States
Department of
Agriculture

Forest
Service

Black Hills
National
Forest

Highway 385 North
RR 2, Box 200
Custer, SD 57730-9501
605-673-2251

File Code: 5300
Route To: *

Date: February 25, 1997
Number: 052-97

Subject: Termination of Forest Orders


To: District Rangers and Center Director

TERMINATION OF ORDERS
BLACK HILLS NATIONAL FOREST

Pursuant to Title 36 CFR 261.50(a) and/or (b), the prohibitions listed below and applicable to the Black Hills National Forest are hereby terminated. Post a copy of this Termination Order in your Special Order notebooks with each individual, rescinded order.

Name of Order	Date Signed	Signed By
BISMARCK LAKE AREA	12/18/90	D.L. Kenops
DEARFIELD PUBLIC USE AREA	05/15/89	D.L. Kenops
HORSETHIEF LAKE AREA	12/05/94	R.A. Moltzen
✓PACTOLA LAKE AREA	04/15/89	D.L. Kenops
ROUBAIX LAKE AREA	03/18/93	R.A. Moltzen
SHERIDAN LAKE AREA	04/15/89	D.L. Kenops
LAKOTA LAKE AREA	11/23/87	D.L. Kenops
FUELWOOD CUTTING	04/22/87	R.D. Estes

Done at Custer, South Dakota, this 25th day of February, 1997



JOHN C. TWISS
Forest Supervisor

Enclosure

cc:
P.Swanson:R02F06A
L.Pinkerton
M.Eisenbraun
S.Avery



Caring for the Land and Serving People

Printed on Recycled Paper
FS-6200-28b (12/93)



ORDER
DEFICIENCY AND USE RESTRICTIONS
FACTOLA LAKE RECREATION AREA


Pursuant to 36 CFR 261.50(a) and (b), each of the following is prohibited within the Pactola Lake Recreation Area, located in Sections 1, 2, 3, 4, 5, 6, 7, 8, 9, 10, 11, 12, 13, 14, and 15 Township 1 North, Range 4 East; and Sections 20, 21, 22, 23, 24, and 25 Township 2 North, Range 5 East; Section 1, 2, Township 1 North, Range 4 East; and Sections 35 and 36, Township 2 North, Range 4 East, within the Black Hills National Forest, and more specifically as shown on the attached map. This Order prohibits:

- (1) CAMPING OTHER THAN AT DEVELOPED SITES POSTED BY CAMPERS. (36 CFR 261.58(e))
- (2) POSSESSING OR USE A MOTOR VEHICLE OFF FOREST DEVELOPMENT ROADS. (36 CFR 261.58)
- (3) a. MOORING OR TYING A BOAT OR RAFT TO THE BOAT DOCKS FOR ANY PURPOSE OTHER THAN LOADING OR UNLOADING PASSENGERS OR EQUIPMENT. (36 CFR 261.58(p))
b. LEAVING A BOAT OR RAFT MOORED OR TIED TO THE BOAT DOCKS UNATTENDED FOR MORE THAN 30 MINUTES. (36 CFR 261.58(g))
c. STORING OR LEAVING A BOAT OR RAFT IN THE AREA FROM NOVEMBER 1 TO MARCH 31. (36 CFR 261.58(p))
d. STORING OR LEAVING A BOAT OR RAFT UNATTENDED IN THE AREA FOR OVER TWENTY-FOUR (24) HOURS UNLESS TIED IN A BARRICADE FROM APRIL 1 TO OCTOBER 31. (36 CFR 261.58(f))
- (4) DRIVING A MOTORIZED VEHICLE OR BEING ON THE ICE OF FACTOLA RESERVOIR WHEN SO POSTED. (36 CFR 261.53(e))
- (5) PURCHASING AND MAINTAINING AN ICE FISHING HOUSE OR SHELTER ON THE ICE OF FACTOLA RESERVOIR WHEN SO POSTED. (36 CFR 261.53(f) and (f))
- (6) ENTERING OR BEING IN A BODY OF WATER WHEN POSTED "NO SWIMMING" AT FACTOLA RESERVOIR. (36 CFR 261.58(k))
- (7) OPERATING OR POSSESSING A WATERCRAFT IN ANY DESIGNATED SWIMMING AREA. (36 CFR 261.53(e))
- (8) OPERATING ANY WATERCRAFT IN EXCESS OF A POSTED SPEED LIMIT. (36 CFR 261.58(d))
- (9) POSSESSING OR OPERATING A MOTORBOAT EXCEPT THOSE MOTORBOATS THAT ARE OPERATING IN COMPLIANCE WITH 36 STATE STATUTE 42-8-46. (36 CFR 261.58(n))
- (10) RIDING, HESHERING, TRAMMING OR HORSEING A HORSE OR OTHER SADDLE OR PACK ANIMAL IS PROHIBITED ON THE CENTENNIAL TRAIL WHILE TRAVELING THROUGH THE FACTOLA LAKE RECREATION AREA. (36 CFR 261.58(aa))

Pursuant to 36 CFR 261.50(a), each of the following is exempt from this order:

Any Federal, State or Local Officer, or member of an organized rescue or fire fighting teams in the performance of an official duty or service whose use is authorized by the Forest Supervisor under a permit, lease, license or contract.

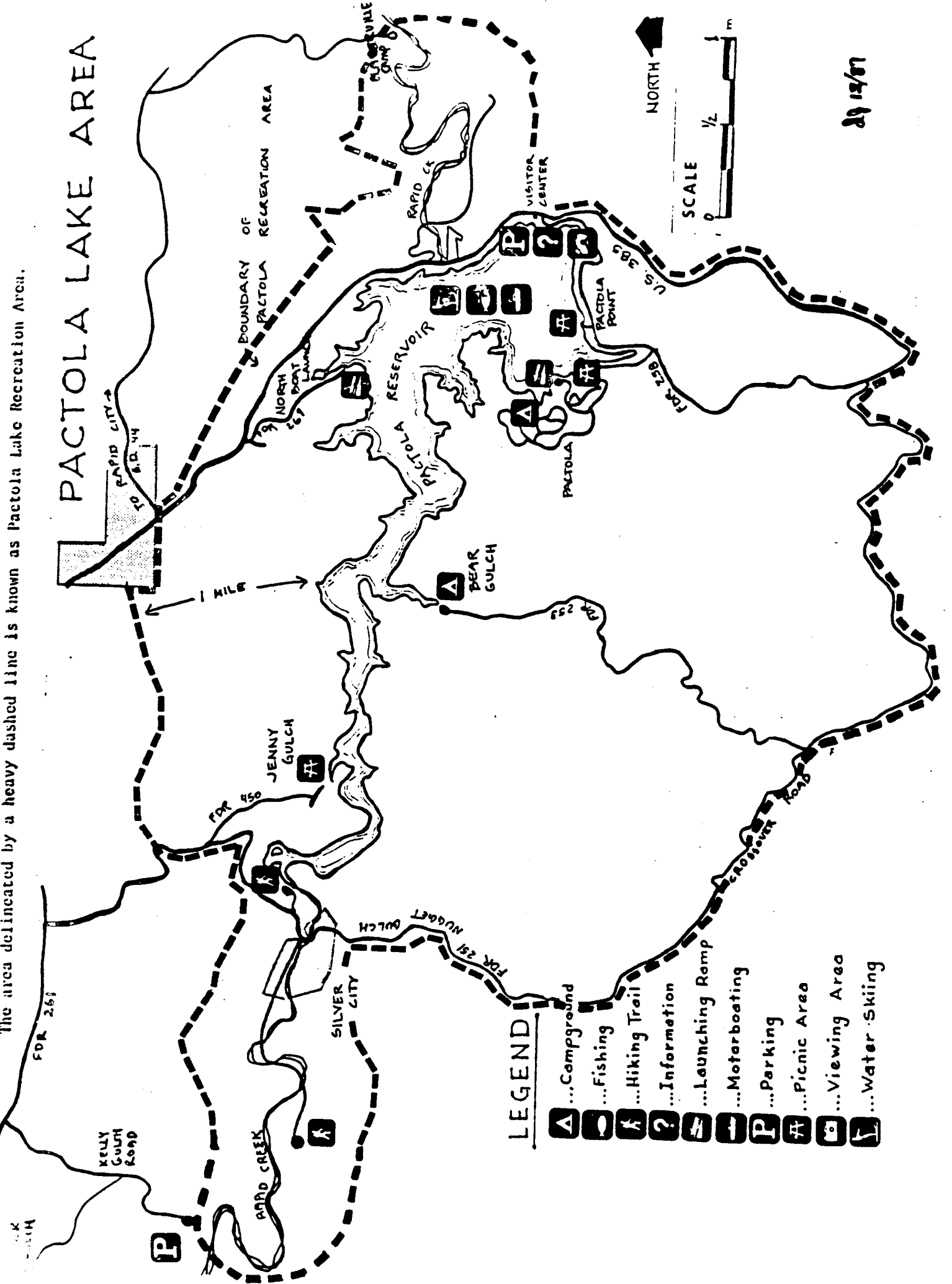
Done at Gustav, South Dakota, this 15th day of April, 1989


DANIEL L. KEMPF
Forest Supervisor

Violation of these prohibitions is punishable by a fine of not more than \$500 or imprisonment for not more than 6 months, or both (16 USC 551). This order supersedes the previous and use restrictions for Pactola Lake Recreation Area dated March 15, 1988.

The area delineated by a heavy dashed line is known as Pactola Lake Recreation Area.

PACTOLA LAKE AREA



- LEGEND**
- ... Campground
 - ... Fishing
 - ... Hiking Trail
 - ... Information
 - ... Launching Ramp
 - ... Motorboating
 - ... Parking
 - ... Picnic Area
 - ... Viewing Area
 - ... Water Skiing

89 12/87