



United States  
Department of  
Agriculture

Forest  
Service

Black Hills  
National  
Forest

Highway 385 North  
RR 2, Box 200  
Custer, SD 57730-9501  
605-673-2251

File Code: 5300  
Route To: \*

Date: February 25, 1997  
Number: 052-97

Subject: Termination of Forest Orders


To: District Rangers and Center Director

TERMINATION OF ORDERS  
BLACK HILLS NATIONAL FOREST

Pursuant to Title 36 CFR 261.50(a) and/or (b), the prohibitions listed below and applicable to the Black Hills National Forest are hereby terminated. Post a copy of this Termination Order in your Special Order notebooks with each individual, rescinded order.

<u>Name of Order</u>	<u>Date Signed</u>	<u>Signed By</u>
BISMARCK LAKE AREA	12/18/90	D.L. Kenops
✓ DEARFIELD PUBLIC USE AREA	05/15/89	D.L. Kenops
HORSETHIEF LAKE AREA	12/05/94	R.A. Moltzen
PACTOLA LAKE AREA	04/15/89	D.L. Kenops
ROUBAIX LAKE AREA	03/18/93	R.A. Moltzen
SHERIDAN LAKE AREA	04/15/89	D.L. Kenops
LAKOTA LAKE AREA	11/23/87	D.L. Kenops
FUELWOOD CUTTING	04/22/87	R.D. Estes

Done at Custer, South Dakota, this 25<sup>th</sup> day of February, 1997

  
\_\_\_\_\_  
JOHN C. TWISS  
Forest Supervisor

Enclosure

cc:  
P.Swanson:R02F06A  
L.Pinkerton  
M.Eisenbraun  
S.Avery



Caring for the Land and Serving People

Printed on Recycled Paper  
FS-6200-28b (12/93)



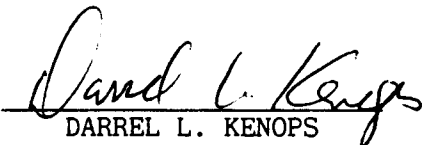
ORDER  
 OCCUPANCY AND USE RESTRICTIONS  
 DEERFIELD PUBLIC USE AREA  
 BLACK HILLS NATIONAL FOREST

Pursuant to 36 CFR Section 261.50(a) and (b) each of the following is prohibited within the Deerfield Concentrated Public Use Area (CPUA), located in Sections 16, 17, 18, 19, 20, 21, 28, 29, 30, 31, 32, 33, Township 1 North, Range 3 East; and Sections 13, 15, 22, 23, 24, 25, 26, 36, Township 1 North, Range 2 East; within the Black Hills National Forest and more specifically shown on the attached map. This Order prohibits:

- (1) CAMPING AT ALL AREAS OTHER THAN AT DEVELOPED SITES POSTED AS CAMPGROUNDS. [36 CFR 261.58(e)].
- (2) USING OR POSSESSING A MOTOR VEHICLE, EXCEPT SNOWMOBILES OPERATING ON SNOW, OFF FOREST DEVELOPMENT ROADS. [36 CFR 261.56].
- (3) WATER-SKIING IN DEERFIELD LAKE. [36 CFR 261.58(o)].
- (4) OPERATING ANY WATERCRAFT IN EXCESS OF POSTED SPEED LIMIT. [36 CFR 261.58(q)].
- (5)
  - a. MOORING OR TYING A BOAT OR RAFT TO THE BOAT DOCKS FOR ANY PURPOSE OTHER THAN LOADING OR UNLOADING PASSENGERS OR EQUIPMENT. [36 CFR 261.58(p)].
  - b. LEAVING A BOAT OR RAFT MOORED OR TIED TO THE BOAT DOCKS UNATTENDED FOR MORE THAN 30 MINUTES. [36 CFR 261.58(p)].
  - c. STORING OR LEAVING A BOAT OR RAFT IN THE AREA FROM NOVEMBER 1 TO MARCH 31. [36 CFR 261.58(p)].
- (6) DRIVING A MOTORIZED VEHICLE ON THE ICE OF DEERFIELD LAKE WHEN SO POSTED. [36 CFR 261.53(e)].
- (7) PLACING AND MAINTAINING AN ICE FISHING HOUSE OR SHELTER ON THE ICE OF DEERFIELD LAKE WHEN SO POSTED. [36 CFR 261.53(e) and (f)].
- (8) ENTERING OR BEING IN A BODY OF WATER WHEN POSTED "NO SWIMMING" AT DEERFIELD LAKE. [36 CFR 261.58(k)].

Pursuant to 36 CFR 261.50(e), the following is exempted from this order: Any Federal, State or Local Officer, or member of an organized rescue or fire fighting force in the performance of an official duty or person whose use is authorized by the Forest Supervisor under a permit, lease, license or contract.

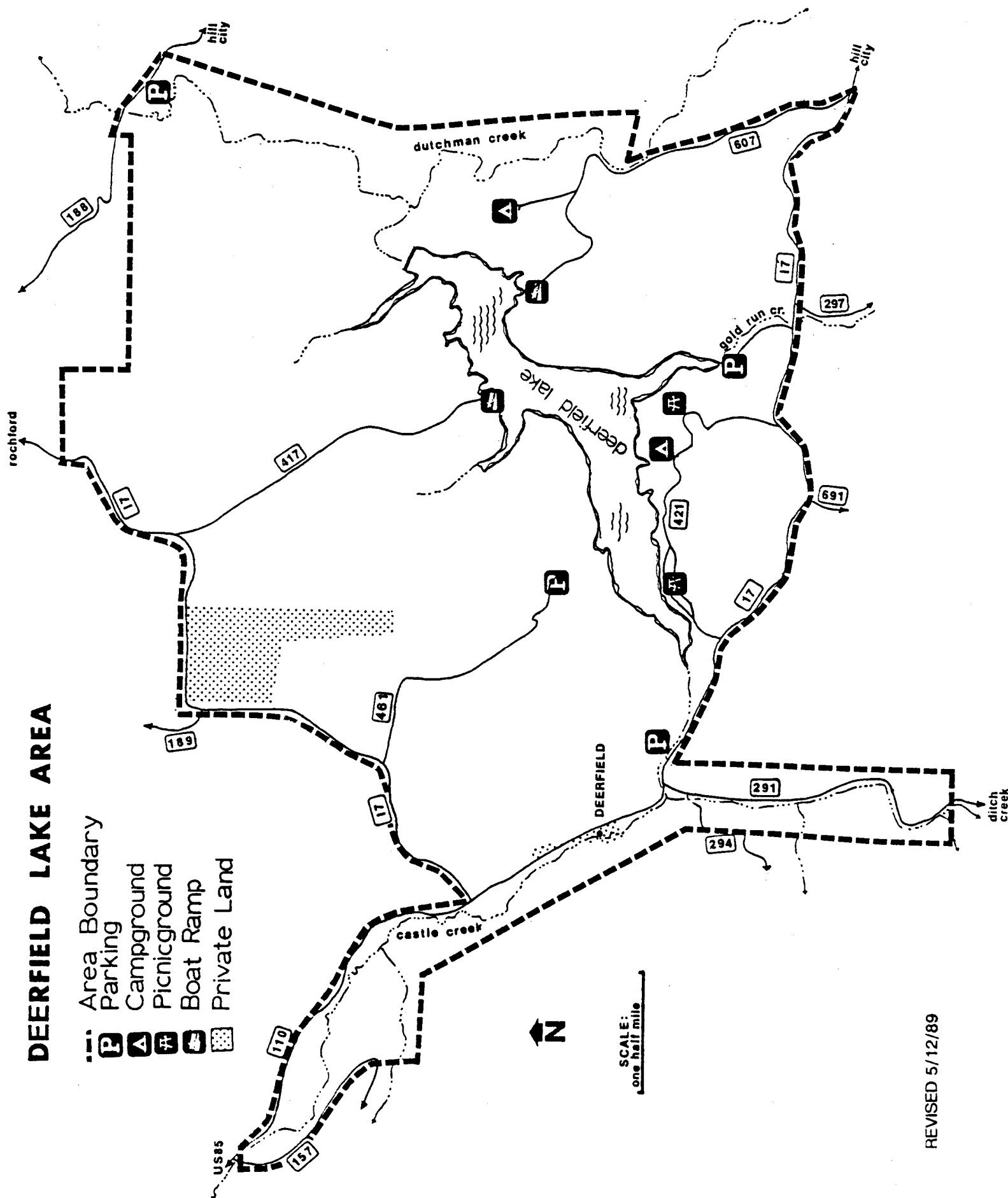
Done at Custer, South Dakota, this 15<sup>th</sup> day of MAY, 1989.

  
 DARREL L. KENOPS  
 Forest Supervisor

Violation of these prohibitions is punishable by a fine of not more than \$500.00, or imprisonment for not more than 6 months, or both. (16 USC 551). This order supercedes the occupancy and use restrictions for the Deerfield Public Use Area dated May 15, 1986.

# DEERFIELD LAKE AREA

- Area Boundary
- P** Parking
- ▲** Campground
- #** Picnicground
- ⚓** Boat Ramp
- ▨** Private Land



SCALE:  
one half mile

REVISED 5/12/89