



United States  
Department of  
Agriculture

Forest  
Service

Black Hills  
National  
Forest

Highway 385 North  
RR 2, Box 200  
Custer, SD 57730-9501  
605-673-2251

File Code: 5300  
Route To: \*

Date: February 25, 1997  
Number: 052-97

Subject: Termination of Forest Orders


To: District Rangers and Center Director

TERMINATION OF ORDERS  
BLACK HILLS NATIONAL FOREST

Pursuant to Title 36 CFR 261.50(a) and/or (b), the prohibitions listed below and applicable to the Black Hills National Forest are hereby terminated. Post a copy of this Termination Order in your Special Order notebooks with each individual, rescinded order.

<u>Name of Order</u>	<u>Date Signed</u>	<u>Signed By</u>
✓ BISMARCK LAKE AREA	12/18/90	D.L. Kenops
DEARFIELD PUBLIC USE AREA	05/15/89	D.L. Kenops
HORSETHIEF LAKE AREA	12/05/94	R.A. Moltzen
PACTOLA LAKE AREA	04/15/89	D.L. Kenops
ROUBAIX LAKE AREA	03/18/93	R.A. Moltzen
SHERIDAN LAKE AREA	04/15/89	D.L. Kenops
LAKOTA LAKE AREA	11/23/87	D.L. Kenops
FUELWOOD CUTTING	04/22/87	R.D. Estes

Done at Custer, South Dakota, this 25<sup>th</sup> day of February, 1997

  
\_\_\_\_\_  
JOHN C. TWISS  
Forest Supervisor

Enclosure

cc:  
P.Swanson:R02F06A  
L.Pinkerton  
M.Eisenbraun  
S.Avery

Caring for the Land and Serving People

Printed on Recycled Paper  
FS-6200-28b (12/93)




ORDER  
OCCUPANCY AND USE RESTRICTIONS  
BISMARCK LAKE AREA  
BLACK HILLS NATIONAL FOREST

Pursuant to 36 CFR 261.50(a) and (b), each of the following is prohibited within the Bismarck Lake Area, located in Section 22, T.3S., R.5E., Black Hills National Forest and more specifically shown on the attached map.

BISMARCK LAKE AREA - (Means that area surrounding or adjacent to the developed recreation sites as shown on the attached map).

- (1) Camping at all areas other than at developed sites posted as campgrounds. (36 CFR 261.58e)
- (2) Using or possessing a motor vehicle off Forest Development Roads. (36 CFR 261.56)
- (3) Driving a motorized vehicle on the ice of Bismarck Lake when so posted. (36 CFR 261.53e)
- (4) Placing and maintaining an ice fishing house or shelter on the ice of Bismarck Lake when so posted. (36 CFR 261.53e and f)
- (5) Storing or leaving a boat or raft in the area from November 1 to March 31. (36 CFR 261.58p)
- (6) Entering or being in a body of water when posted "NO SWIMMING" at Bismarck Lake. (36 CFR 261.58k)
- (7) Possessing or operating a motorboat (except electric motors), on Bismarck Lake. (36 CFR 261.58n)

Done at Custer, South Dakota, this 18th day of December 1990.

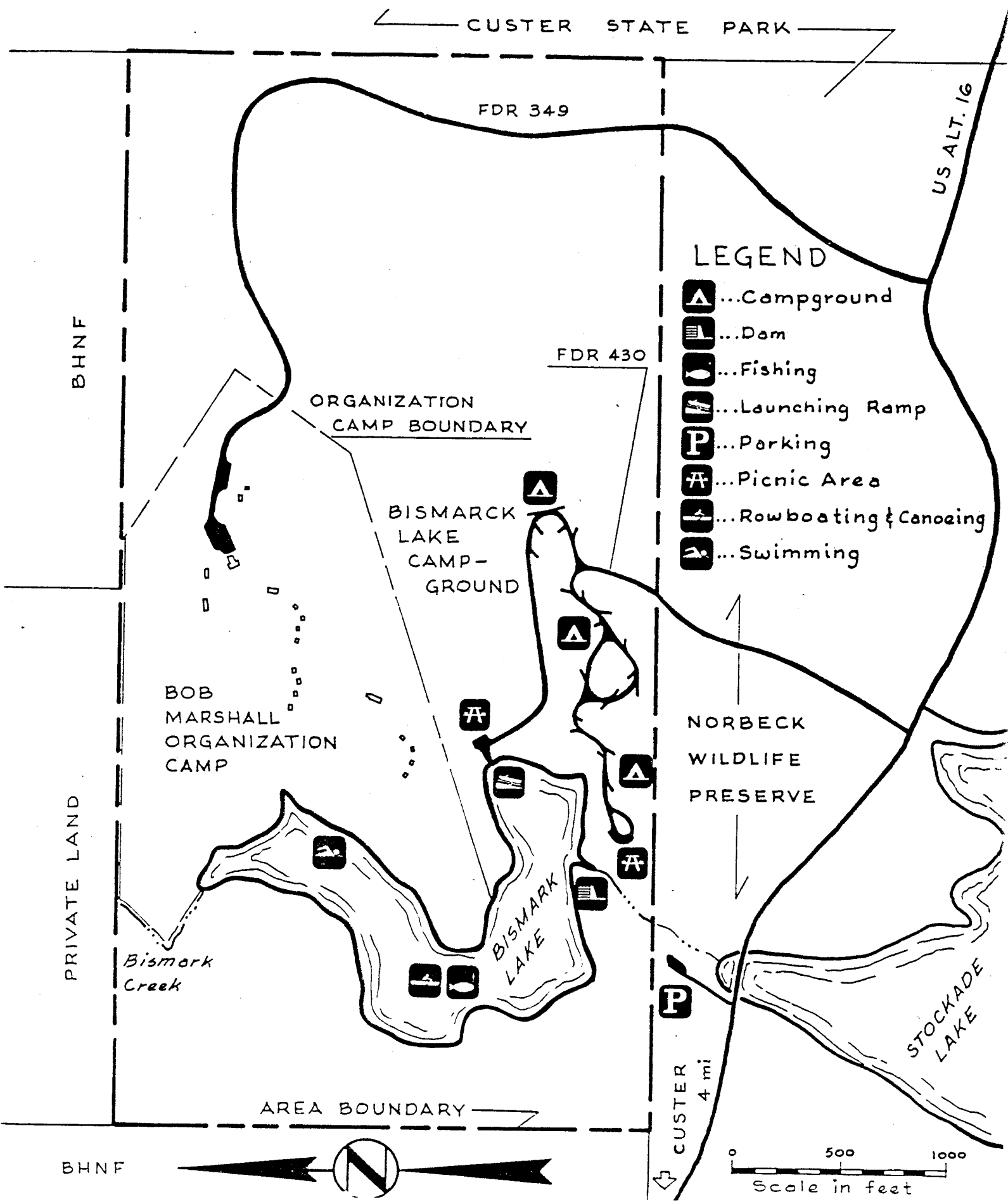


DARREL L. KENOPS  
Forest Supervisor

Violation of these prohibitions is punishable by a fine of not more than \$500.00, or imprisonment for not more than 6 months, or both. (16 USC 551)  
This Order supersedes the occupancy and use restrictions for the Bismarck Lake Area dated November 5, 1981.

# BISMARCK LAKE RECREATION AREA

11/5/81



CUSTER STATE PARK

FDR 349

US ALT. 16

BHNF

## LEGEND

- ...Campground
- ...Dam
- ...Fishing
- ...Launching Ramp
- ...Parking
- ...Picnic Area
- ...Rowboating & Canoeing
- ...Swimming

FDR 430

ORGANIZATION  
CAMP BOUNDARY

BISMARCK  
LAKE  
CAMP-  
GROUND

BOB  
MARSHALL  
ORGANIZATION  
CAMP

NORBECK  
WILDLIFE  
PRESERVE

PRIVATE LAND

Bismarck  
Creek

BISMARCK  
LAKE

STOCKADE  
LAKE

AREA BOUNDARY

CUSTER  
4 mi

BHNF

0 500 1000  
Scale in feet